



**Chevron U.S.A. Production Company**

P.O. Box 1150, Midland, TX 79702

OIL CONSERVATION DIVISION  
RECEIVED

93 JAN 12 AM 9 32

January 7, 1993

**ADMINISTRATIVE APPLICATION FOR  
AMENDMENT OF ADMINISTRATIVE  
ORDER NO. NSP-1621(NSL)  
BLINEBRY OIL AND GAS POOL  
EUNICE KING WELL NO. 13  
SECTION 28, T21S, R37E  
LEA COUNTY, NEW MEXICO**

State of New Mexico  
Energy, Minerals & Natural Resources Dept.  
Oil Conservation Division  
P.O. Box 2088  
Santa Fe, New Mexico 87504

Attention: Mr. William J. LeMay - Director

Gentlemen:

Chevron U.S.A. Inc. respectfully requests administrative approval to amend Administrative Order No. NSP-1621(NSL) reducing the 80 acre non-standard Blinebry Gas proration unit to a 40 acre non-standard gas proration unit. The reason for the change is the recently recompleted Eunice King well no. 8 as a Blinebry Oil well. Well # 8 is located 1,980' FNL and 660' FEL (Unit H) of Section 28, T21S, R37E, Lea County, New Mexico. The proposed 40 acre unit will consist of the SE/4 NE/4 of Section 28, T21S, R37E. The Eunice King no. 13 well will continue to be dedicated to the proposed 40 acre unit. Well # 13 is located 554' FNL and 554' FEL (Unit A) of Section 28, T21S, R37E. In support of this application, Chevron U.S.A. Inc. states the following facts:

- 1) Administrative Order No. NSP-1621(NSL)(copy attached) dated January 30, 1991, approved an 80 acre non-standard gas proration unit in the Blinebry Oil and Gas Pool comprising of the E/2 NE/4 of Section 28, T21S, R37E, NMPM, Lea County, New Mexico, to be dedicated to the Eunice King # 13 in Unit A of Section 28.

NSP-1621(NSL)  
Blinebry Oil & Gas Pool

-2-

January 7, 1993


- 2) Chevron's Eunice King well no. 8 located in Unit H of Section 28, T21S,R37E, has recently been completed as a Blinebry Oil well. This reduces the non-standard proration unit for Well No. 13 from 80 acres to 40 acres.

It is requested that 40 acres continue to be dedicated to the Eunice King No. 13. Attached is a plat outlining the proposed non-standard gas proration unit, and a map showing all offset properties and wells.

Chevron U.S.A. Inc. has mailed, by certified mail, a copy of this application to the offset Operators.

In view of the facts submitted, Chevron U.S.A. Inc. requests that administrative approval of the amendment to Administrative Order No. NSP-1621(NSL) be granted. If additional information is required, please contact me at (915) 687-7152.

Sincerely,

  
Lloyd V. Trautman  
Sr. Petroleum Engineer

Attachments

Enclosures

cc: NMOCD - Hobbs  
D.L. Lovell

**CHEVRON U.S.A. INC.**

**ADMINISTRATIVE APPLICATION FOR  
AMENDMENT OF ADMINISTRATIVE  
ORDER NO. NSP-1621(NSL)  
BLINEBRY OIL AND GAS POOL  
EUNICE KING WELL NO. 13  
SECTION 28, T21S, R37E  
LEA COUNTY, NEW MEXICO**

**OFFSET OPERATORS**

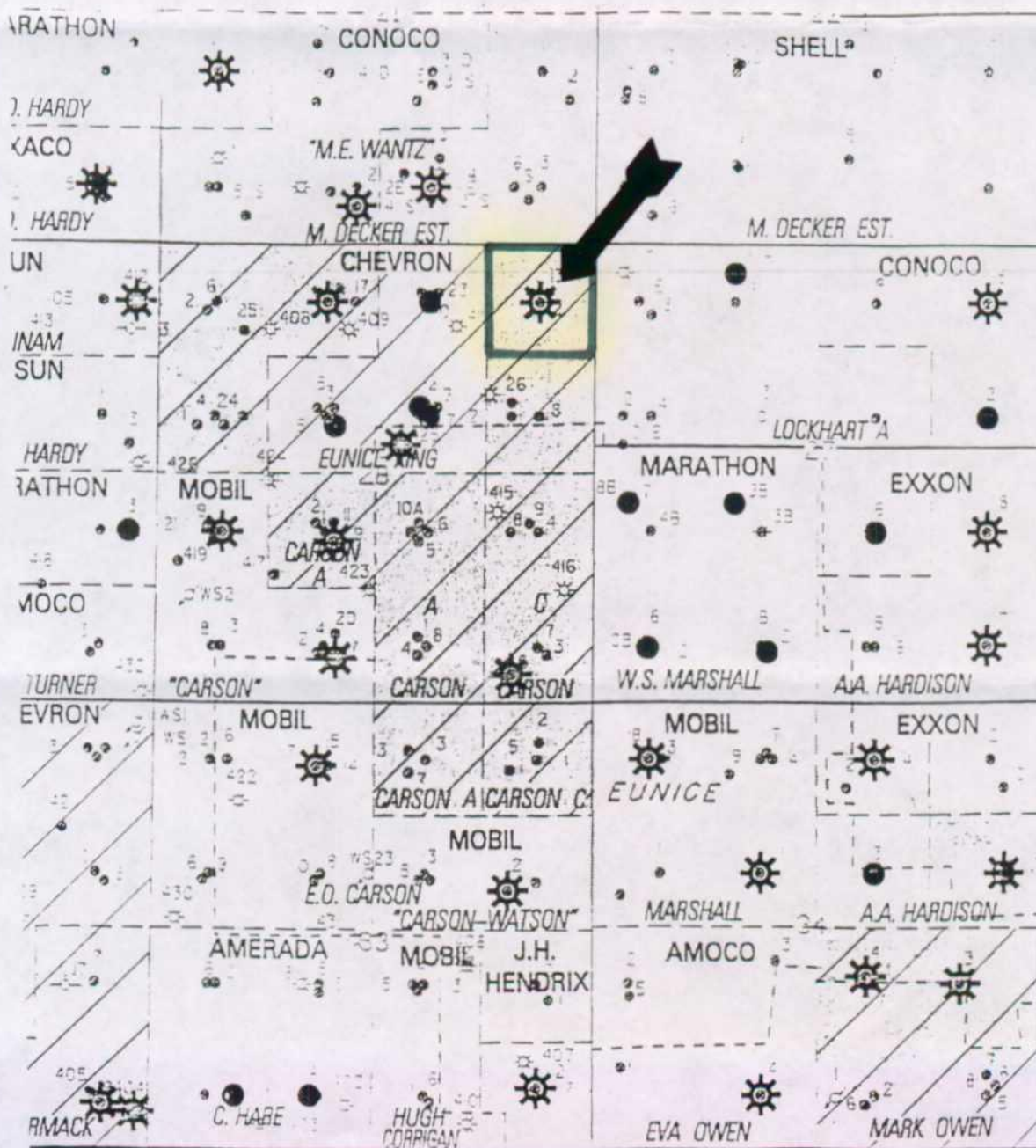
Conoco Inc.  
10 Desta Drive West  
Midland, Texas 79705

Marathon  
Box 552  
Midland, Texas 79702

Shell Western E & P Inc.  
Box 1950  
Hobbs, New Mexico 88240

January 7, 1993

ADMINISTRATIVE APPLICATION FOR  
AMENDMENT OF ADMINISTRATIVE  
ORDER NO. NSP-1621(NSL)  
BLINEBRY OIL AND GAS POOL  
EUNICE KING WELL NO. 13  
SECTION 28, T21S, R37E  
LEA COUNTY, NEW MEXICO





STATE OF NEW MEXICO  
ENERGY, MINERALS AND NATURAL RESOURCES DEPARTMENT  
OIL CONSERVATION DIVISION

BRUCE KING  
GOVERNOR

January 30, 1991



1711  
31100  
006

POST OFFICE BOX 2088  
STATE LAND OFFICE BUILDING  
SANTA FE, NEW MEXICO 87504  
(505) 827-5800

Chevron USA, Inc.  
P.O. Box 1150  
Midland, TX 79702

Attention: A. W. Bohling

*Administrative Order NSP-1621(NSL)*

Dear Mr. Bohling:


Reference is made to your application dated January 8, 1991 for an 80-acre non-standard gas proration unit consisting of the following acreage in the Blinebry Oil and Gas Pool:

LEA COUNTY, NEW MEXICO  
TOWNSHIP 21 SOUTH, RANGE 37 EAST, NMPM  
Section 28: E/2 NE/4

It is my understanding that this unit is to be dedicated to your existing Eunice King Well No. 13 located at an unorthodox gas well location 554 feet from the North and East lines (Unit A) of said Section 28.

By authority granted me under the provisions of Rules 2(a)4, 2(c) and 4(b) of the Special Rules and Regulations for the Blinebry Oil and Gas Pool, as promulgated by Division Order No. R-8170, as amended, the above non-standard gas proration unit and unorthodox gas well location is hereby approved.

Sincerely,

  
William J. LeMay  
Director

WJL/MES/ag

cc: Oil Conservation Division - Hobbs



STATE OF NEW MEXICO  
ENERGY, MINERALS AND NATURAL RESOURCES DEPARTMENT

OIL CONSERVATION DIVISION  
RECEIVED  
OIL CONSERVATION DIVISION  
HOBBS DISTRICT OFFICE

BRUCE KING  
GOVERNOR

93 JAN 26 AM 9 26 1-25-93

POST OFFICE BOX 1980  
HOBBS, NEW MEXICO 88241-1980  
(505) 393-6161

OIL CONSERVATION DIVISION  
P. O. BOX 2088  
SANTA FE, NEW MEXICO 87501

RE: Proposed:

MC \_\_\_\_\_  
DHC \_\_\_\_\_  
NSL \_\_\_\_\_  
NSP X \_\_\_\_\_  
SWD \_\_\_\_\_  
WFX \_\_\_\_\_  
PMX \_\_\_\_\_

Gentlemen:

I have examined the application for the:

Chapman Well - Inc. Lease & Well No. Unit S-T-R  
Operator

and my recommendations are as follows:

OK  
\_\_\_\_\_  
\_\_\_\_\_  
\_\_\_\_\_

Yours very truly,

Jerry Sexton  
Jerry Sexton  
Supervisor, District 1

/ed