

MERIDIAN OIL

OIL CONSERVATION DIVISION  
RECEIVED

*Dec. 18*  
~~July 5, 1991~~

'91 DE 20 AM 8 56

Mr. Micheal Stogner  
State of New Mexico  
Oil Conservation Commission  
P. O. Box 2088  
Santa Fe, NM 87504

*NSF*

RE: REQUEST AND NOTICE FOR:  
NON-STANDARD LOCATION  
TANSILL-YATES GAS  
C.C. Cagle C No. 4  
SW/4 SECTION 3  
T26S, R37E  
LEA COUNTY, NEW MEXICO

*New Drill  
a  
Standard Gas Well  
Location in  
the NW/4 SW/4*

Dear Mr. Stogner:

Please find enclosed a plat showing the above referenced well located in the southwest quarter of section 3. Our original intent was to complete in the Rhodes Yates-Seven Rivers gas field and all filings were prepared in this manner. However, the productive zone is the Tansill Yates gas field. Standard acreage for a gas well in this field should be 640 acres. Meridian's C.C. Cagle lease is comprised of the southwest quarter of section 3 only. We are requesting approval of a Non-standard location with a 160 acre assignment.

The only offset operator is Amerada and we are requesting waiver from them by copy of this letter with attachments. Your consideration to this request is appreciated. If you have any questions, please contact me at 915/688-6898.

Sincerely,

*Connie L. Malik*

Connie L. Malik  
Regulatory Compliance Representative

CLM1/cm

cc: Well file  
BLM - Carlsbad  
OCD - Hobbs  
Kermit Field Office  
Joint Interest  
Resv Eng.  
Prod Eng.

Land (2)  
Geologist  
Production Services  
Don McBee  
Reading File  
Alcantara - Houston Corp.  
Maria Perez

(  
Mr. Micheal Stogner  
December 18, 1991  
C.C. Cagle No. 4  
Page 2

LIST OF OFFSET OPERATORS

Amerada Hess Corporation  
1200 Milam St.  
Houston, Tx. 77002

Submit to Appropriate  
District Office  
State Lease - 4 copies  
Fee Lease - 3 copies

State of New Mexico  
Energy, Minerals and Natural Resources Department

Form C-102  
Revised 1-1-89

OIL CONSERVATION DIVISION

P.O. Box 2088  
Santa Fe, New Mexico 87504-2088

DISTRICT I  
P.O. Box 1980, Hobbs, NM 88240

DISTRICT II  
P.O. Drawer DD, Artesia, NM 88210

DISTRICT III  
1000 Rio Brazos Rd., Aztec, NM 87410

WELL LOCATION AND ACREAGE DEDICATION PLAT

All Distances must be from the outer boundaries of the section

Operator <u>Meridian Oil Inc.</u>			Lease <u>C. C. Cagle C</u>		Well No. <u>4</u>
Unit Letter <u>L</u>	Section <u>3</u>	Township <u>26-S</u>	Range <u>37-E</u>	County <u>NMPM Lea</u>	
Actual Footage Location of Well: <u>1980'</u> feet from the <u>South</u> line and <u>660</u> feet from the <u>West</u> line					
Ground level Elev. <u>2991.1</u>	Producing Formation <u>Tansill</u>		Pool <u>Yates</u>	Dedicated Acreage: <u>160</u> Acres	

1. Outline the acreage dedicated to the subject well by colored pencil or hatchure marks on the plat below.

2. If more than one lease is dedicated to the well, outline each and identify the ownership thereof (both as to working interest and royalty).

3. If more than one lease of different ownership is dedicated to the well, have the interest of all owners been consolidated by communitization, unitization, force-pooling, etc.?

☐ Yes ☐ No If answer is "yes" type of consolidation \_\_\_\_\_

If answer is "no" list the owners and tract descriptions which have actually been consolidated. (Use reverse side of this form if necessary.) \_\_\_\_\_

No allowable will be assigned to the well until all interests have been consolidated (by communitization, unitization, forced-pooling, or otherwise) or until a non-standard unit, eliminating such interest, has been approved by the Division.

OPERATOR CERTIFICATION

I hereby certify that the information contained herein is true and complete to the best of my knowledge and belief.

Signature

Printed Name

Connie L. Malik

Position

Reg. Compliance Rep.

Company

Meridian Oil Inc.

Date

12/18/91

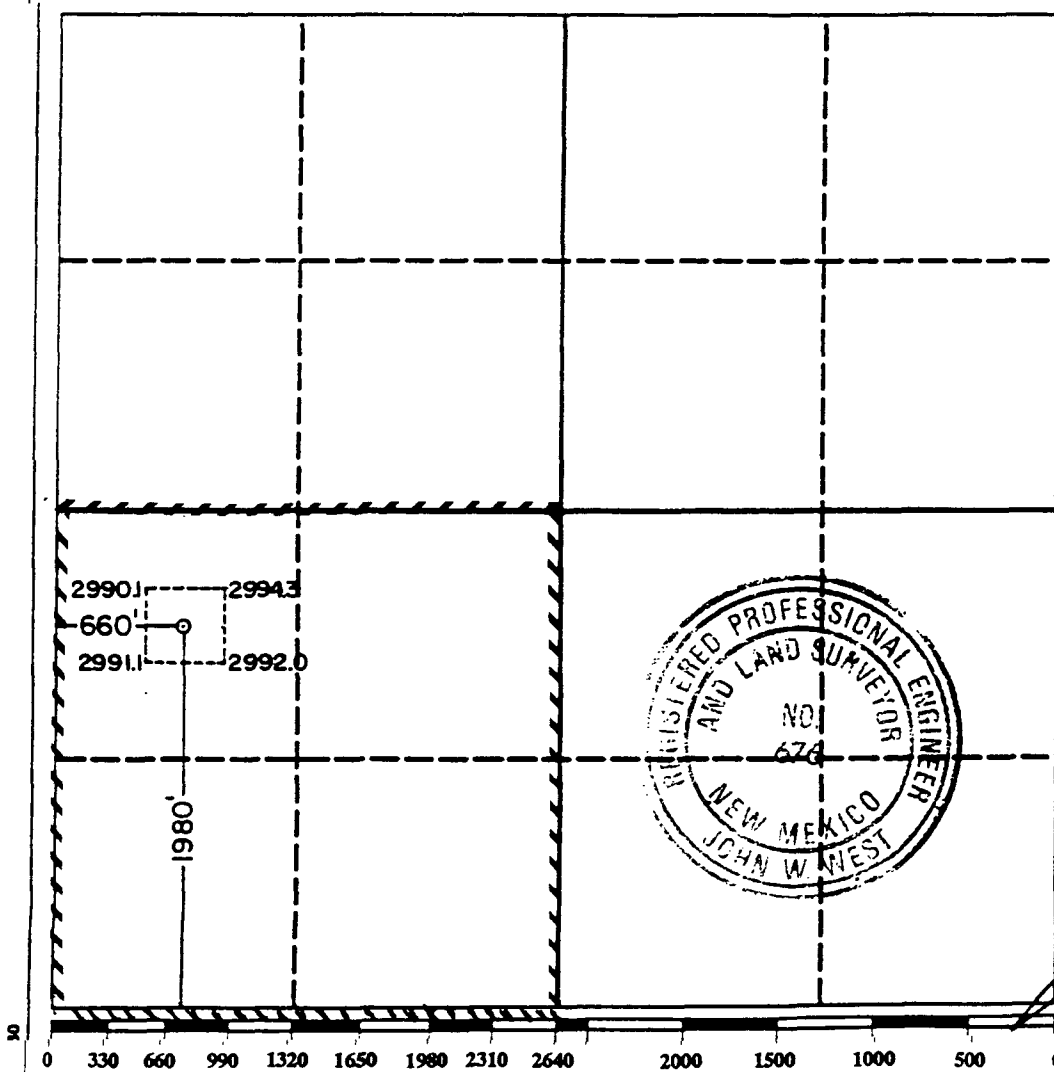
SURVEYOR CERTIFICATION


I hereby certify that the well location shown on this plat was plotted from field notes of actual surveys made by me or under my supervision, and that the same is true and correct to the best of my knowledge and belief.

Date Surveyed May 9, 1991

Signature & Seal of  
Professional Surveyor

John W. West  
Certificate No. JOHN W. WEST, 676  
RONALD J. EIDSON, 3239





COUNTY Lea

POOL Talmat Gas

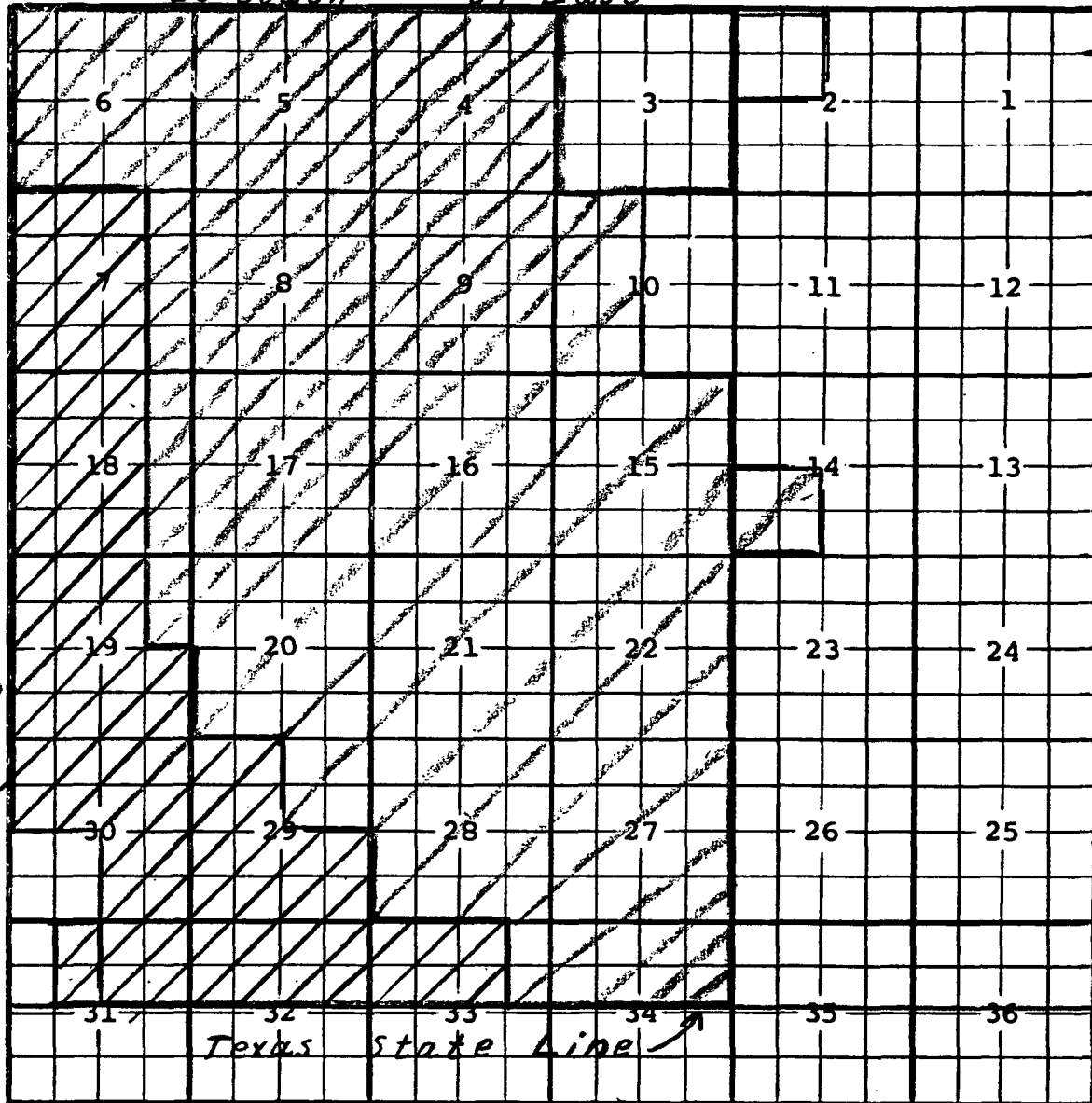
(T-Y-SR)

TOWNSHIP 26-South

RANGE 37-East

NMPM

Starborough Y-SR Pool



Description:  $\frac{1}{2}$  Sec. 3; All Secs. 4, 5, 6, 7, 8, 9;  $\frac{1}{2}$  Sec. 10; All Secs. 15 thru 22; Secs. 27, 28 & 29;  $\frac{1}{2}$  &  $\frac{5}{8}$  Sec. 30;  $\frac{1}{2}$  Sec. 31; All Secs. 32, 33 & 34, (R-520, 8-12-54). -  $\frac{1}{2}$  Sec. 3, (R-986, 4-29-57). - Lot 31  $\frac{NE}{4}$   $\frac{NW}{4}$  Sec. 31 (R-2870, 3-1-65)

Contraction:  $\frac{W}{2}$  &  $\frac{W}{2}$   $\frac{E}{2}$  Sec. 7;  $\frac{W}{2}$  &  $\frac{W}{2}$   $\frac{E}{2}$  Sec. 18;  $\frac{NW}{4}$ ,  $\frac{W}{2}$ ,  $\frac{NE}{4}$  &  $\frac{3}{4}$  Sec. 19;  $\frac{W}{2}$  &  $\frac{SE}{4}$  Sec. 29;  $\frac{N}{2}$  &  $\frac{SE}{4}$  Sec. 30;  $\frac{E}{2}$  &  $\frac{E}{2}$   $\frac{W}{2}$  Sec. 31; All Sec. 32;  $\frac{W}{2}$  &  $\frac{W}{2}$   $\frac{E}{2}$  Sec. 33 (R-2999, 11-23-65)

Ext:  $\frac{SW}{4}$  Sec. 14 (R-3389, 4-1-68) Ext:  $\frac{NW}{4}$  Sec. 2 (R-5143, 2-1-76)

Contraction: All sec 4, 5, 6,  $\frac{E}{2}$   $\frac{E}{2}$  sec 7, All sec 8, 9,  $\frac{W}{2}$  sec 10,  $\frac{SW}{4}$  sec 14, All sec 15, 16, 17,  $\frac{E}{2}$   $\frac{E}{2}$  sec 18,  $\frac{E}{2}$   $\frac{NE}{4}$  sec 19, All sec 20, 21, 22, 27, 28,  $\frac{NE}{4}$  sec 29,  $\frac{E}{2}$   $\frac{E}{2}$  sec 33, All sec 34 (R-6891, 2-1-82).



OIL CONSERVATION DIVISION STATE OF NEW MEXICO  
ENERGY, MINERALS AND NATURAL RESOURCES DEPARTMENT

'91 DE 26 PM 10 19 OIL CONSERVATION DIVISION  
HOBBS DISTRICT OFFICE

12-23-91

BRUCE KING  
GOVERNOR

POST OFFICE BOX 1980  
HOBBS, NEW MEXICO 88241-1980  
(505) 393-6161

OIL CONSERVATION DIVISION  
P. O. BOX 2088  
SANTA FE, NEW MEXICO 87501

RE: Proposed:

MC \_\_\_\_\_  
DHC \_\_\_\_\_  
NSL \_\_\_\_\_  
NSP X \_\_\_\_\_  
SWD \_\_\_\_\_  
WFX \_\_\_\_\_  
PMX \_\_\_\_\_

Gentlemen:

I have examined the application for the:

Meridian Oil Inc. C.C. Cagle C Federal #4-L 3-26-37  
Operator Lease & Well No. Unit S-T-R

and my recommendations are as follows:

OK

Yours very truly,

Jerry Sexton  
Jerry Sexton  
Supervisor, District 1

/ed