



**Chevron U.S.A. Production Company**  
P.O. Box 1150, Midland, TX 79702

OIL CONSERVATION DIVISION  
RECEIVED

'92 NOV 9 AM 9 28

November 4, 1992

Administrative Application for Amendment of  
Order No. R-2852 Blinebry Oil and Gas Pool  
Section 28 and 33, T21S, R37E  
Lea County, New Mexico

State of New Mexico  
Energy, Minerals & Natural Resources Dept.  
Oil Conservation Division  
P.O. Box 2088  
Santa Fe, New Mexico 87504

Attn: Mr. William J. LeMay  
Director

Gentlemen:

Chevron U.S.A. Inc. respectfully requests administrative approval to amend Order NO. R-2852 by reducing the 120 acre non-standard Blinebry Gas proration unit to an 80 acre non-standard gas proration unit. The reason for the change is the recently recompleted J.N. Carson (NCT-C) Well No. 9 as a Blinebry Oil well. Well No. 9 is located 2,080' FSL and 766' FEL (Unit I) Section 28, T21S, R37E, Lea County, New Mexico. The proposed 80 acre unit will consist of the SE/4 SE/4 of Section 28 and the NE/4 NE/4 of Section 33, T21S, R37E. The J.N. Carson (NCT-C) No. 6 well will continue to be dedicated to the proposed 80 acre unit. Well No. 6 is located 330' FSL and 965' FEL (Unit P) of Section 28, T21S, R37E. In support of this application, Chevron U.S.A. Inc. states the following facts:

1. Order No. R-2852 (attached copy) dated December 28, 1964, approved a 120 acre non-standard gas proration unit in the Blinebry Oil and Gas Pool comprising of the E/2 SE/4 of Section 28, T21S, R37E, and the NE/4 NE/4 of Section 33, T21S, R37E NMPM, Lea County, New Mexico, to be dedicated to J.N. Carson (NCT-C) No. 6 in Unit P of Section 28.
2. Chevron's J.N. Carson (NCT-C) Well No. 9 located in Unit I of Section 28, T21S, R37E, has recently been completed as a Blinebry Oil well. This reduces the non-standard proration unit for Well No. 6 from 120 acres to 80 acres.

R-2852  
Blinebry Oil & Gas Pool

-2-

November 4, 1992

It is requested that the 80 acres continue to be dedicated to the J.N. Carson (NCT-C) No. 6. Attached is a plat outlining the proposed non-standard gas proration unit, and a map showing all offset properties and wells.

Chevron U.S.A. Inc has mailed, by certified mail, a copy of this application to the offset Operators.

In view of the facts submitted, Chevron U.S.A. Inc. requests that administrative approval of the amendment to Order No. R-2852 be granted. If additional information is required, please contact me at 915/687-7152.

Yours very truly,

  
Lloyd V. Trautman  
Sr. Petroleum Engineer

/tmf  
8440.1

Enclosures

cc: NMOCD - Hobbs

Enclosures

**CHEVRON U.S.A. INC.**

**ADMINISTRATIVE APPLICATION FOR  
AMENDMENT OF ORDER NO. R-2852  
BLINEBRY OIL AND GAS POOL  
SECTION 28 & 33, T21S, R37E  
LEA COUNTY, NEW MEXICO**

**OFFSET OPERATORS**

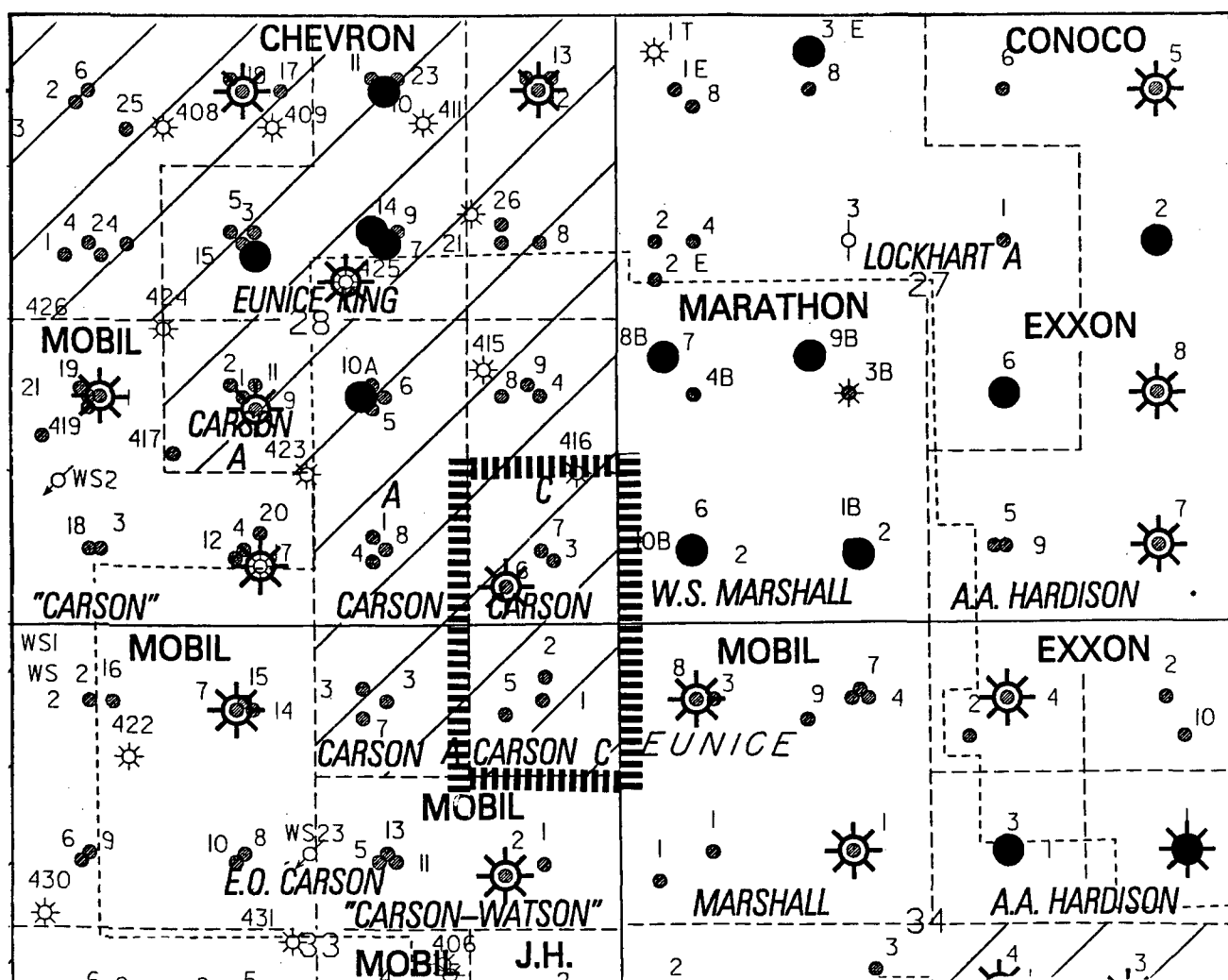
Conoco, Inc.  
10 Desta Drive West  
Midland, Texas 79705

Marathon Oil  
Box 552  
Midland, Texas 79702

Mobil Producing TX & NM, Inc.  
12450 Greenspoint  
Environmental Regulations & LPDPT  
Houston, Texas 77060

November 2, 1992

ADMINISTRATIVE APPLICATION FOR  
AMENDMENT OF ORDER NO. R-2852  
BLINEBRY OIL AND GAS POOL  
SECTION 28 AND 33, T21S, R37E  
LEA COUNTY, NEW MEXICO



Submit to Appropriate  
District Office  
State Lease - 4 copies  
Fee Lease - 3 copies

State of New Mexico  
Energy, Minerals and Natural Resources Department

Form C-102  
Revised 1-1-89

OIL CONSERVATION DIVISION

P.O. Box 2088  
Santa Fe, New Mexico 87504-2088

DISTRICT I  
P.O. Box 1980, Hobbs, NM 88240

DISTRICT II  
P.O. Drawer DD, Artesia, NM 88210

DISTRICT III  
1000 Rio Brazos Rd., Aztec, NM 87410

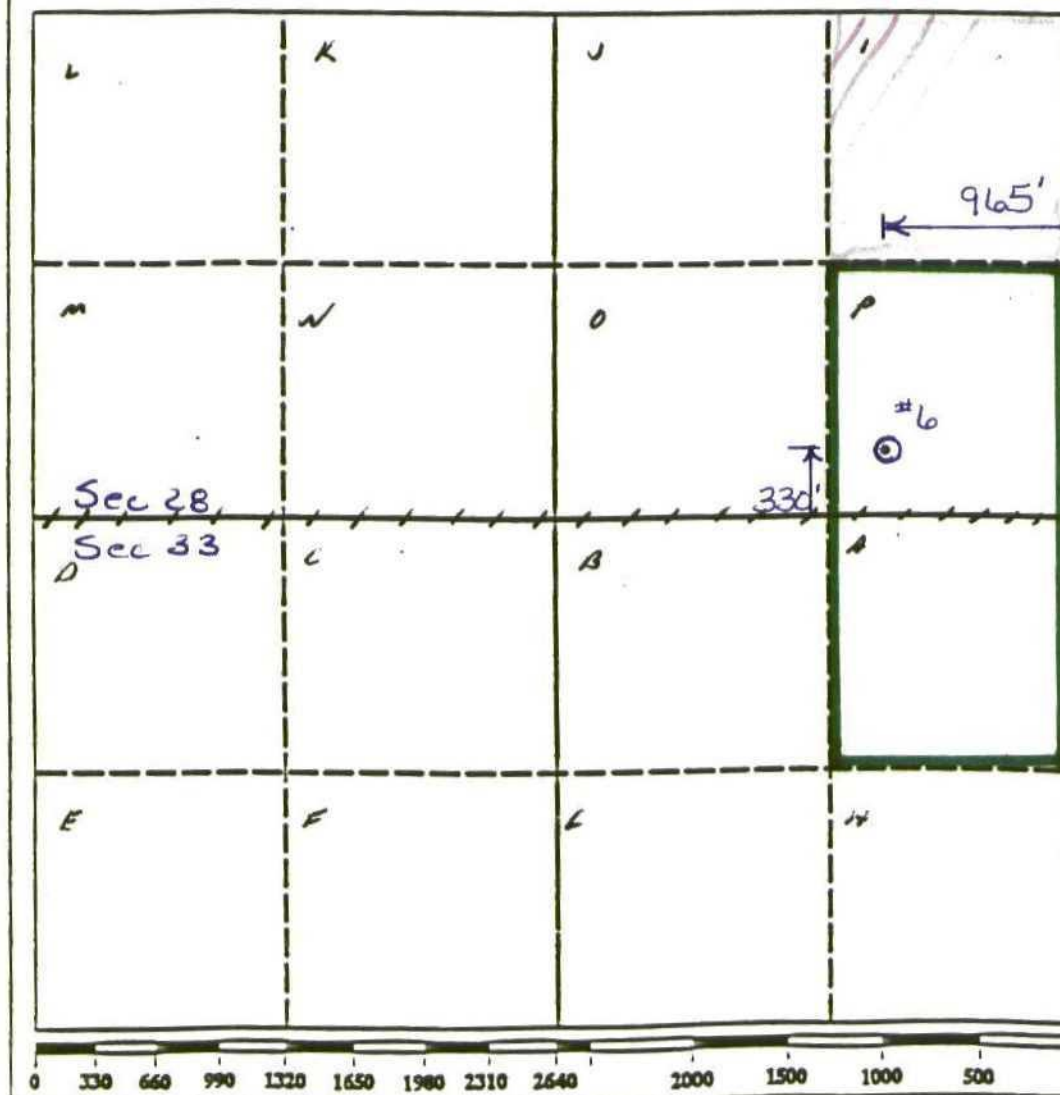
WELL LOCATION AND ACREAGE DEDICATION PLAT

All Distances must be from the outer boundaries of the section

Operator <b>Chevron USA Inc</b>			Lease <b>J.N. Carson (NCT-C)</b>		Well No. <b>6</b>
Unit Letter <b>P</b>	Section <b>28</b>	Township <b>21S</b>	Range <b>37E</b>	County <b>Lea</b>	
Actual Footage Location of Well: <b>330</b> feet from the <b>South</b> line and <b>965</b> feet from the <b>East</b> line					
Ground level Elev.	Producing Formation <b>Blinberry</b>		Pool <b>Blinberry Oil &amp; Gas</b>	Dedicated Acreage: <b>80</b> Acres	

- Outline the acreage dedicated to the subject well by colored pencil or hatchure marks on the plat below.
- If more than one lease is dedicated to the well, outline each and identify the ownership thereof (both as to working interest and royalty).
- If more than one lease of different ownership is dedicated to the well, have the interest of all owners been consolidated by communitization, unitization, force-pooling, etc.?  
☐ Yes ☐ No If answer is "yes" type of consolidation \_\_\_\_\_  
If answer is "no" list the owners and tract descriptions which have actually been consolidated. (Use reverse side of this form if necessary.) \_\_\_\_\_

No allowable will be assigned to the well until all interests have been consolidated (by communitization, unitization, forced-pooling, or otherwise) or until a non-standard unit, eliminating such interest, has been approved by the Division.



OPERATOR CERTIFICATION

I hereby certify that the information contained herein is true and complete to the best of my knowledge and belief.

Signature  
*Lloyd V. Trautman*  
Printed Name  
**Lloyd V. Trautman**  
Position  
**Sr Petroleum Eng**  
Company  
**Chevron USA Inc**  
Date  
**11/2/92**

SURVEYOR CERTIFICATION

I hereby certify that the well location shown on this plat was plotted from field notes of actual surveys made by me or under my supervision, and that the same is true and correct to the best of my knowledge and belief.

Date Surveyed  
Signature & Seal of Professional Surveyor  
Certificate No.

Name \_\_\_\_\_  
Prod Mgr *OWB*  
Area Engr *25*  
Petr Engr *CKK*  
Drig Fmn \_\_\_\_\_  
Geologist \_\_\_\_\_  
Area Clk \_\_\_\_\_  
File \_\_\_\_\_

BEFORE THE OIL CONSERVATION COMMISSION  
OF THE STATE OF NEW MEXICO

IN THE MATTER OF THE HEARING  
CALLED BY THE OIL CONSERVATION  
COMMISSION OF NEW MEXICO FOR  
THE PURPOSE OF CONSIDERING:

*Carson R 6*

CASE No. 3163  
Order No. R-2852

APPLICATION OF GULF OIL CORPORATION  
FOR A NON-STANDARD GAS PRORATION UNIT,  
LEA COUNTY, NEW MEXICO.

ORDER OF THE COMMISSION

BY THE COMMISSION:

This cause came on for hearing at 9 o'clock a.m. on December 15, 1964, at Santa Fe, New Mexico, before Examiner Daniel S. Nutter.

NOW, on this *28th* day of December, 1964, the Commission, a quorum being present, having considered the testimony, the record, and the recommendations of the Examiner, and being fully advised in the premises,

FINDS:

- (1) That due public notice having been given as required by law, the Commission has jurisdiction of this cause and the subject matter thereof.
- (2) That the applicant, Gulf Oil Corporation, seeks approval of a 120-acre non-standard gas proration unit in the Blinebry Gas Pool comprising the E/2 SE/4 of Section 28, and the NE/4 NE/4 of Section 33, Township 21 South, Range 37 East, NMPM, Lea County, New Mexico, to be dedicated to its J. N. Carson Well No. 6 located in Unit P of said Section 28.
- (3) That the above-described non-standard unit was approved by Order No. R-1253; that said unit was superseded by Order No. R-1253-A as the applicant had completed its J. N. Carson Well No. 8 as a Blinebry oil well in the NE/4 SE/4 of said Section 28; and that said well was reclassified as a Blinebry gas well effective December 1, 1964.
- (4) That the applicant proposes to shut in the J. N. Carson Well No. 8 and to produce the allowable assigned to the 120-acre non-standard unit from the J. N. Carson Well No. 6.

-2-

CASE No. 3163

Order No. R-2852

(5) That the proposed non-standard proration unit can be efficiently and economically drained and developed by the J. N. Carson Well No. 6.

(6) That approval of the subject application will afford to the owner of each property in the pool the opportunity to produce his just and equitable share of the gas in the pool.

IT IS THEREFORE ORDERED:

(1) That a 120-acre non-standard gas proration unit in the Blinebry Gas Pool comprising the E/2 SE/4 of Section 28, and the NE/4 NE/4 of Section 33, Township 21 South, Range 37 East, NMPM, Lea County, New Mexico, is hereby created and dedicated to the Gulf Oil Corporation J. N. Carson Well No. 6 located in Unit P of said Section 28.

(2) That the gas allowable assigned to the above-described 120-acre non-standard gas proration unit shall be effective December 1, 1964, and that a notice of disconnection shall be filed for the J. N. Carson Well No. 6.

(3) That Order No. R-1253-A is hereby superseded.

(4) That jurisdiction of this cause is retained for the entry of such further orders as the Commission may deem necessary.

DONE at Santa Fe, New Mexico, on the day and year hereinabove designated.

STATE OF NEW MEXICO  
OIL CONSERVATION COMMISSION

JACK M. CAMPBELL, Chairman

E. S. WALKER, Member

S E A L

A. L. PORTER, Jr., Member & Secretary

esr/

ENGP706T--ENGP706-01  
 RUN-TIME: 11:04:00

GAS PRORATION SCHEDULE  
 SOUTHEAST, NEW MEXICO

APR-SEP, 1992

RUN-DATE 09/25/92  
 PAGE: 3

POOL/OPERATOR/LEASE/WELL	NUM U SE THN	BER L CT SHP	RAN GE	STA TUS	TRANS	ACREAGE	AF	DELIVER TEST	APR-SEP 91 AVG MO SALES	O/P LIM	JAN 92 O/U	JAN 92 OLD O/P	MONTHLY ALLOWABLE
BLINEBRY (PRO GAS) (CONSOLIDATED)													
AMERADA HESS CORPORATION													
A B BAKER	4	P 10	22S 37E	M	NNG	80.00	.50		4,800				4,800
H CORRIGAN	9	G 4	22S 37E	M	NNG	160.00	1.00		2,870				2,870
STATE DA	4	I 16	21S 37E	M	NNG	160.00	1.00		168				168
E M MALDEN	2	K 15	22S 37E	MMU	NNG								
P. U. SUMMARY	7	N 15	22S 37E	MMU	NNG	160.00	1.00						
E MOOD	10	H 22	22S 37E	MMU	NNG				94				94
P. U. SUMMARY	5	B 22	22S 37E	MMU	NNG	160.00	1.00		94				94
***OPERATOR TOTALS***									7,932				7,932
AMERICAN EXPLORATION CO.													
LINAH HARDY COM.	1	A 22	21S 37E	M	NNG	160.00	1.00						
LYNCH CHRISTMAS COM.	4	L 1	22S 37E		EFG	160.00							
***OPERATOR TOTALS***													
AMOCO PRODUCTION CO													
OWEN B	4	H 34	21S 37E	M	ENR	160.00	1.00		10,988				10,988
STATE C	5	E 36	21S 37E	M	WAR	120.00	.75		4,812				4,812
STATE CK	3	N 19	21S 37E	M	TEX	80.00	.50		4,723				4,723
***OPERATOR TOTALS***									20,523				20,523
ARCO OIL & GAS COMPANY													
OLLIE J BOYD	2	D 23	22S 37E	MMU	WAR				5,549				
P. U. SUMMARY	4	F 23	22S 37E	MMU	WAR	160.00	1.00		11,282				11,282
***OPERATOR TOTALS***									11,282				11,282
BISON PETROLEUM CORP.													
STEPHENS ESTATE	2	H 24	21S 37E	MMU	TEX								
P. U. SUMMARY	1	L 24	21S 37E	MMU	TEX	80.00	.50						
***OPERATOR TOTALS***													

ENGP706T--ENGP706-01  
 RUN-TIME: 11:04:00

GAS PRORATION SCHEDULE  
 SOUTHEAST, NEW MEXICO

APR-SEP, 1992

RUN-DATE 09/25/92  
 PAGE: 4

POOL/OPERATOR/LEASE/WELL	NUM U SE THN	BER L CT SHP	RAN GE	STA TUS	TRANS	ACREAGE	AF	DELIVER TEST	APR-SEP 91 AVG MO SALES	O/P LIM	JAN 92 O/U	JAN 92 OLD O/P	MONTHLY ALLOWABLE
BLINEBRY (PRO GAS) (CONSOLIDATED)													
BRAVO OPERATING CO.													
E M ELLIOTT	1	E 35	21S 37E	M	TEP	40.00	.25						
***OPERATOR TOTALS***													
CHEVRON U.S.A. INC.													
ROLLON BRUNSON	4	G 10	22S 37E	M	NNG	80.00	.50		12,203				12,203
J N CARSON NCT A	9	K 28	21S 37E	MMU	WAR				16,558				
P. U. SUMMARY	6	P 28	21S 37E	MMU	WAR	160.00	1.00		16,558				16,558
J N CARSON NCT C	6	P 28	21S 37E	MMU	NNG	120.00	.75		15,186	171,564	26,793		28,500
R E COLE NCT A	6	B 16	22S 37E	M	WAR	40.00	.25						
EAVES	6	A 10	22S 37E	M	WAR	40.00	.25			57,186	36,115		9,500
EUNICE KING	13	A 28	21S 37E	MMU	WAR	80.00	.50						
P. U. SUMMARY	25	D 28	21S 37E	MMU	WAR	120.00	.75						
M T MCCORMACK	9	P 32	21S 37E	M	WAR	120.00	.75		1,496				1,496
MARK OWEN	3	I 34	21S 37E	MMU	NNG				5,673				
P. U. SUMMARY	4	J 34	21S 37E	MMU	NNG	160.00	1.00		5,673				5,673
***OPERATOR TOTALS***									51,116				73,930
J. R. CONE													
EUBANKS	2	L 14	21S 37E	MMU	TEX				784				
P. U. SUMMARY	3	K 14	21S 37E	MMU	TEX	80.00	.50		1,079				1,863
***OPERATOR TOTALS***									1,863				1,863
CONOCO, INC.													
HANK B 1 AC 1	1	F 9	21S 37E	M	TEP	40.00	.25						
LOCKHART A 27	5	A 27	21S 37E	TEP	P P	120.00							
LOCKHART A 35	1	D 35	21S 37E	M	TEP	80.00	.50						
M E MANTZ	1	N 21	21S 37E	M	TEP	160.00	1.00						
P. U. SUMMARY	8	O 21	21S 37E	M	TEP	120.00	.75						
	11	L 21	21S 37E	M	TEP	40.00	.25						

BEFORE THE OIL CONSERVATION COMMISSION  
OF THE STATE OF NEW MEXICO

IN THE MATTER OF THE HEARING  
CALLED BY THE OIL CONSERVATION  
COMMISSION OF NEW MEXICO FOR  
THE PURPOSE OF CONSIDERING:

CASE NO. 1506  
Order No. R-1253

APPLICATION OF GULF OIL CORPORATION  
FOR TWO NON-STANDARD GAS PRORATION  
UNITS IN THE BLINEBRY GAS POOL AND  
FOR TWO NON-STANDARD GAS PRORATION  
UNITS IN THE TUBB GAS POOL, LEA COUNTY,  
NEW MEXICO.

ORDER OF THE COMMISSION

BY THE COMMISSION:

This cause came on for hearing at 9 o'clock a.m. on September 10, 1958, at Santa Fe, New Mexico, before Daniel S. Nutter, Examiner duly appointed by the Oil Conservation Commission of New Mexico, hereinafter referred to as the "Commission," in accordance with Rule 1214 of the Commission Rules and Regulations.

NOW, on this 29<sup>th</sup> day of September, 1958, the Commission, a quorum being present, having considered the application, the evidence adduced, and the recommendations of the Examiner, Daniel S. Nutter, and being fully advised in the premises,

FINDS:

(1) That due public notice having been given as required by law, the Commission has jurisdiction of this cause and the subject matter thereof.

(2) That the applicant, Gulf Oil Corporation, is the operator of the NE/4 SW/4 and the SE/4 of Section 28 and the NW/4 NE/4 and the NE/4 NE/4 of Section 33, all in Township 21 South, Range 37 East, NMPM, Lea County, New Mexico.

(3) That the applicant is the operator of the following-described wells:

J. N. Carson "C" Well No. 6, located 330 feet from the South line and 965 feet from the East line of said Section 28, which well is completed in the Blinebry Gas Pool.

J. N. Carson "C" Well No. 3, located 640 feet from the South line and 660 feet from the East line of said Section 28, which well is dually completed in the Tubb Gas Pool and the Drinkard (Oil) Pool.

J. N. Carson "A" Well No. 4, located 554 feet from the South line and 2086 feet from the East line of said Section 28, which well is dually completed in the Blinebry Gas Pool and the Drinkard (Oil) Pool.

J. N. Carson "A" Well No. 6, located 2086 feet from the South line and 2086 feet from the East line of said Section 28, which well is dually completed in the Tubb Gas Pool and the Drinkard (Oil) Pool.

(4) That applicant presently has a 160-acre standard gas proration unit in both the Blinebry and Tubb Gas Pools, consisting of the SE/4 of said Section 28 and dedicated respectively to the said J. N. Carson "A" Well No. 4 and the J. N. Carson "C" Well No. 3.

(5) That the applicant proposes the establishment of four non-standard gas proration units, two in the Blinebry Gas Pool and two in the Tubb Gas Pool, to-wit:

A 160-acre non-standard gas proration unit in both the Blinebry and Tubb Gas Pools, consisting of the NE/4 SW/4 and the W/2 SE/4 of said Section 28 and the NW/4 NE/4 of said Section 33 to be dedicated respectively to the aforesaid J. N. Carson "A" Well No. 4 and the J. N. Carson "A" Well No. 6.

A 120-acre non-standard gas proration unit in both the Blinebry and Tubb Gas Pools, consisting of the E/2 SE/4 of said Section 28 and the NE/4 NE/4 of said Section 33 to be dedicated respectively to the aforesaid J. N. Carson "C" Well No. 6 and the J. N. Carson "C" Well No. 3.

(6) That the applicant proposes the above-described arrangement of dedicated acreage in order to eliminate the necessity of developing wells within the residential section of Eunice, New Mexico.

(7) That approval of the subject application will not cause waste nor impair correlative rights.

IT IS THEREFORE ORDERED:

(1) That a 160-acre non-standard gas proration unit in the Blinebry Gas Pool, consisting of the NE/4 SW/4 and the W/2 SE/4 of Section 28 and the NW/4 NE/4 of Section 33, all in Township 21 South, Range 37 East, NMPM, Lea County, New Mexico, be and the same is hereby established. Said unit is to be dedicated to the applicant's J. N. Carson "A" Well No. 4, located 554 feet from the South line and 2086 feet from the East line of said Section 28.

(2) That a 160-acre non-standard gas proration unit in the Tubb Gas Pool, consisting of the NE/4 SW/4 and the W/2 SE/4 of said Section 28 and the NW/4 NE/4 of said Section 33, be and the same is hereby established. Said unit is to be dedicated to the applicant's J. N. Carson "A" Well No. 6, located 2086 feet from the South line and 2086 feet from the East line of said Section 28.

(3) That a 120-acre non-standard gas proration unit in the Blinebry Gas Pool, consisting of the E/2 SE/4 of said Section 28 and the NE/4 NE/4 of said Section 33, be and the same is hereby established. Said unit is to be dedicated to the applicant's J. N. Carson "C" Well No. 6, located 330 feet from the South line and 965 feet from the East line of said Section 28.

(4) That a 120-acre non-standard gas proration unit in the Tubb Gas Pool, consisting of the E/2 SE/4 of said Section 28 and the NE/4 NE/4 of said Section 33, be and the same is hereby established. Said unit is to be dedicated to the applicant's J. N. Carson "C" Well No. 3, located 640 feet from the South line and 660 feet from the East line of said Section 28.

(5) That each of the non-standard gas proration units created above be assigned an allowable in the appropriate pool in the proportion that the acreage contained in said unit bears to the acreage contained in a standard proration unit for the pool.

(6) That the establishment of the above-described non-standard gas proration units and the allowables assigned thereto shall become effective November 1, 1958, provided that all applicable pool rules and regulations have been complied with on that date.

DONE at Santa Fe, New Mexico, on the day and year hereinabove designated.

STATE OF NEW MEXICO  
OIL CONSERVATION COMMISSION

Edwin L. Mechem, Chairman

Murray E. Morgan, Member

A. L. Porter, Jr., Member & Secretary

S E A L  
ir/

BEFORE THE OIL CONSERVATION COMMISSION  
OF THE STATE OF NEW MEXICO

IN THE MATTER OF THE HEARING  
CALLED BY THE OIL CONSERVATION  
COMMISSION OF NEW MEXICO FOR  
THE PURPOSE OF CONSIDERING:

CASE No. 2822  
Order No. R-1253-A

APPLICATION OF GULF OIL CORPORATION  
FOR A NON-STANDARD GAS PRORATION  
UNIT, LEA COUNTY, NEW MEXICO.

ORDER OF THE COMMISSION

BY THE COMMISSION:

This cause came on for hearing at 9 o'clock a.m. on May 22, 1963, at Santa Fe, New Mexico, before Daniel S. Nutter, Examiner duly appointed by the Oil Conservation Commission of New Mexico, hereinafter referred to as the "Commission," in accordance with Rule 1214 of the Commission Rules and Regulations.

NOW, on this 11th day of June, 1963, the Commission, a quorum being present, having considered the application, the evidence adduced, and the recommendations of the Examiner, Daniel S. Nutter, and being fully advised in the premises,

FINDS:

(1) That due public notice having been given as required by law, the Commission has jurisdiction of this cause and the subject matter thereof.

(2) That Order No. R-1253 established a 120-acre non-standard gas proration unit in the Blinebry Gas Pool comprising the E/2 SE/4 of Section 28 and the NE/4 NE/4 of Section 33, Township 21 South, Range 37 East, NMPM, Lea County, New Mexico, to be dedicated to the Gulf Oil Corporation J. N. Carson (NCT-C) Well No. 6, located 330 feet from the South line and 965 feet from the East line of said Section 28.

(3) That the applicant, Gulf Oil Corporation, has completed a Blinebry oil well in the NE/4 SE/4 of said Section 28.

(4) That due to the prohibition against dual dedication of acreage to a gas well in the Blinebry Gas Pool and to an oil well in the Blinebry Oil Pool, the applicant seeks approval of an 80-acre non-standard gas proration unit comprising the SE/4 SE/4 of Section 28 and the NE/4 NE/4 of Section 33, Township 21 South, Range 37 East, NMPM, Blinebry Gas Pool, Lea County, New Mexico, to be dedicated to its J. N. Carson (NCT-C) Well No. 6.

(5) That the subject application should be approved in order to afford the applicant an opportunity to produce its just

and equitable share of the oil in the Blinebry Oil Pool and its just and equitable share of the gas in the Blinebry Gas Pool, thereby preventing waste and protecting correlative rights.

(6) That Order No. R-1253 should be superseded insofar as it is inconsistent with this order.

IT IS THEREFORE ORDERED:

(1) That an 80-acre non-standard gas proration unit in the Blinebry Gas Pool comprising the SE/4 SE/4 of Section 28 and the NE/4 NE/4 of Section 33, Township 21 South, Range 37 East, NMPM, Lea County, New Mexico, is hereby established, and dedicated to the Gulf Oil Corporation J. N. Carson (NCT-C) Well No. 6, located 330 feet from the South line and 965 feet from the East line of said Section 28.

(2) That Order No. R-1253 is hereby superseded insofar as it is inconsistent with this order.

(3) That this order shall be effective the date an oil well allowable in the Blinebry Oil Pool was assigned to the Gulf Oil Corporation J. N. Carson (NCT-C) Well No. 8, located 1980 feet from the South line and 990 feet from the East line of Section 28, Township 21 South, Range 37 East, NMPM, Lea County, New Mexico.

(4) That jurisdiction of this cause is retained for the entry of such further orders as the Commission may deem necessary.

DONE at Santa Fe, New Mexico, on the day and year herein-above designated.

STATE OF NEW MEXICO  
OIL CONSERVATION COMMISSION

JACK M. CAMPBELL, Chairman

E. S. WALKER, Member

A. L. PORTER, Jr., Member & Secretary

S E A L

BEFORE THE OIL CONSERVATION COMMISSION  
OF THE STATE OF NEW MEXICO

IN THE MATTER OF THE HEARING  
CALLED BY THE OIL CONSERVATION  
COMMISSION OF NEW MEXICO FOR  
THE PURPOSE OF CONSIDERING:

CASE NO. 5799  
Order No. R-1253-B

APPLICATION OF GULF OIL CORPORATION  
FOR AN UNORTHODOX GAS WELL LOCATION AND  
A NON-STANDARD PRORATION UNIT, LEA  
COUNTY, NEW MEXICO.

ORDER OF THE COMMISSION

BY THE COMMISSION:

This cause came on for hearing at 9 a.m. on November 10, 1976, at Santa Fe, New Mexico, before Examiner Richard L. Stamets.

NOW, on this 30th day of November, 1976, the Commission, a quorum being present, having considered the testimony, the record, and the recommendations of the Examiner, and being fully advised in the premises,

FINDS:

(1) That due public notice having been given as required by law, the Commission has jurisdiction of this cause and the subject matter thereof.

(2) That the applicant, Gulf Oil Corporation, seeks authority to dedicate a previously approved non-standard 160-acre Tubb gas proration unit comprising the NE/4 SW/4 and W/2 SE/4 of Section 28 and the NW/4 NE/4 of Section 33, all in Township 21 South, Range 37 East, NMPM, to its J. N. Carson NCT "A" Well No. 9 located at an unorthodox location 1874 feet from the South line and 2086 feet from the West line of said Section 28, Tubb Gas Pool, Lea County, New Mexico.

(3) That a well at said unorthodox location will better enable applicant to produce the gas underlying the proration unit.

(4) That no offset operator objected to the proposed unorthodox location.

(5) That approval of the subject application will afford the applicant the opportunity to produce its just and equitable share of the gas in the subject pool, will prevent the economic loss caused by the drilling of unnecessary wells, avoid the augmentation of risk arising from the drilling of an excessive number of wells, and will otherwise prevent waste and protect correlative rights.

IT IS THEREFORE ORDERED:

(1) That an unorthodox gas well location is hereby approved for applicant's J. N. Carson NCT "A" Well No. 9 to be located at a point 1874 feet from the South line and 2086 feet from the West line of Section 28, Township 21 South, Range 37 East, NMPM, Tubb Gas Pool, Lea County, New Mexico.

(2) That effective December 1, 1976, Order (2) of Commission Order No. R-1253 entered September 29, 1958, is hereby amended to read in its entirety as follows:

"(2) That a 160-acre non-standard gas proration unit in the Tubb Gas Pool, consisting of the NE/4 SW/4 and the W/2 SE/4 of Section 28 and the NW/4 NE/4 of Section 33, all in Township 21 South, Range 37 East, NMPM, Lea County, New Mexico, be and the same is hereby established. Said unit is to be dedicated to applicant's J. N. Carson NCT "A" Well No. 9, located 1874 feet from the South line and 2086 feet from the West line of said Section 28."

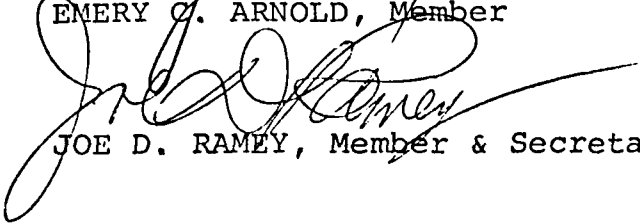
(3) That jurisdiction of this cause is retained for the entry of such further orders as the Commission may deem necessary.

DONE at Santa Fe, New Mexico, on the day and year hereinabove designated.

STATE OF NEW MEXICO  
OIL CONSERVATION COMMISSION

PHIL R. LUCERO, Chairman

  
EMERY C. ARNOLD, Member

  
JOE D. RAMEY, Member & Secretary

S E A L

jr/



STATE OF NEW MEXICO

OIL CONSERVATION DIVISION  
RECEIVED  
'92 NOV 16 AM 9 31  
OIL CONSERVATION DIVISION  
HOBBS DISTRICT OFFICE  
11-10-92

BRUCE KING  
GOVERNOR

POST OFFICE BOX 1980  
HOBBS, NEW MEXICO 88241-1980  
(505) 393-6161

OIL CONSERVATION DIVISION  
P. O. BOX 2088  
SANTA FE, NEW MEXICO 87501

RE: Proposed:

MC \_\_\_\_\_  
DHC \_\_\_\_\_  
NSL \_\_\_\_\_  
NSP X amend  
SWD \_\_\_\_\_  
WFX \_\_\_\_\_  
PMX \_\_\_\_\_

Gentlemen:

I have examined the application for the:

Chevron USA Inc. J-N-Carson NCT-C #6-P 28-21-37  
Operator Lease & Well No. Unit S-T-R

and my recommendations are as follows:

OK

Yours very truly,

Jerry Sexton  
Jerry Sexton  
Supervisor, District 1

/ed