



STATE OF NEW MEXICO
ENERGY, MINERALS AND NATURAL RESOURCES DEPARTMENT

OIL CONSERVATION DIVISION

2040 S. PACHECO
SANTA FE, NEW MEXICO 87505
(505) 827-7131

March 21, 1997

Exxon Corporation
P. O. Box 1600
Midland, Texas 79702-1600
Attention: Alex M. Correa

Administrative Order NSP-1770

Dear Mr. Correa:



Reference is made to your application dated February 18, 1997 to establish two non-standard 40-acre gas spacing and proration units ("GPU") consisting of the following acreage in the Blinebry Oil and Gas Pool in Section 2, Township 22 South, Range 37 East, NMPM, Lea County, New Mexico:

- (a) the SE/4 SW/4 (Unit N) of said Section 2 is to be dedicated to the existing New Mexico "S" State Well No. 7 (API No. 30-025-09956), located at a standard gas well location 660 feet from the South line and 1980 feet from the West line; and,
- (b) the NW/4 SW/4 (Unit L) of said Section 2 is to be dedicated to the existing New Mexico "S" State Well No. 21 (API No. 30-025-09970), located at a standard gas well location 1980 feet from the South line and 500 feet from the West line.

By authority granted me under the provisions of Rule 2(a)4 of the "*General Rules for the Prorated Gas Pools of New Mexico/Special Rules and Regulations for the Blinebry Oil and Gas Pool*", as promulgated by Division Order No. R-8170, as amended, both of the two above-described 40-acre GPU's are hereby approved. Also, you are hereby permitted to produce the allowable assigned the subject GPU's, in accordance with Rule 5 of said pool rules based upon a unit sizes of 40 acres.

Division Administrative Order SD-96-5 shall be placed in abeyance until further notice.

Sincerely,

by  
William J. LeMay
Director

WJL/MES/kv

cc: New Mexico Oil Conservation Division - Hobbs
File: SD-96-5
NSP-1667 /
NSP-1616



STATE OF NEW MEXICO
ENERGY, MINERALS AND NATURAL RESOURCES DEPARTMENT

OIL CONSERVATION DIVISION

2040 S. PACHECO
SANTA FE, NEW MEXICO 87505
(505) 827-7131

April 9, 1996

Exxon Corporation
P. O. Box 1600
Midland, Texas 79702-1600
Attention: Alex Correa

Administrative Order SD-96-5

Dear Mr. Correa:

Reference is made to your application dated March 4, 1996 and to Division Case 11479, Exxon Corporation is hereby authorized to simultaneously dedicate Blinebry Gas Pool production to a standard 160-acre gas spacing and proration unit comprising the SW/4 of Section 2, Township 22 South, Range 37 East, NMPM, Lea County, New Mexico, from the following four wells:

- the New Mexico "S" State Well No. 7 (**API No. 30-025-09956**) located at a standard gas well location 660 feet from the South line and 1980 feet from the West line (Unit N) of said Section 2;
- the New Mexico "S" State Well No. 21 (**API No. 30-025-09970**) located 1980 feet from the South line and 500 feet from the West line (Unit L) of said Section 2;
- the New Mexico "S" State Well No. 22 (**API No. 30-025-09971**) located at a standard gas well location 800 feet from the South line and 660 feet from the West line (Unit M) of said Section 2; and,
- the New Mexico "S" State Well No. 27 (**API No. 30-025-25144**) located at a standard gas well location 1830 feet from the South line and 1900 feet from the West line (Unit K) of said Section 2.

Further, Exxon Corporation is permitted to produce the allowable assigned said standard 160-acre gas spacing and proration unit from all four wells in any proportion.

Administrative Order SD-96-5

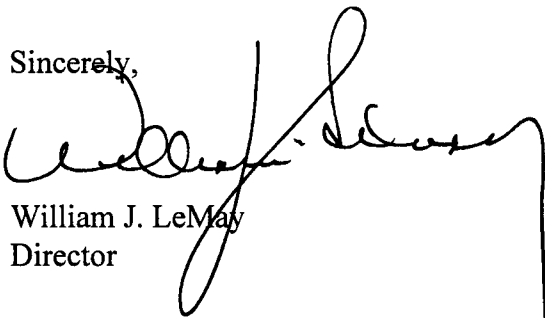
Exxon Corporation

April 9, 1996

Page 2

Division Administrative Order NSP-1667, dated May 3, 1993, which order authorized the formation of a non-standard 80-acre gas spacing and proration unit in the Blinebry Oil and Gas Pool comprising the SW/4 NW/4 and the NW/4 SW/4 of said Section 2 and had dedicated thereon the aforementioned New Mexico "S" State Well No. 21, is hereby placed in abeyance until further notice.

Sincerely,



William J. LeMay
Director

WJL/MES/kv

cc: Oil Conservation Division - Hobbs
New Mexico State Land Office - Santa Fe
Division Case File 11479
File: NSP-1667 ✓
NSP-1616