



Chevron U.S.A. Production Company
P.O. Box 1150, Midland, TX 79702

OIL CONSERVATION DIVISION
RECEIVED

APR 26 1993

April 26, 1993

**ADMINISTRATIVE APPLICATION FOR
A NON-STANDARD GAS PRORATION UNIT
AND UNORTHODOX WELL LOCATION
1980' FNL AND 660' FWL
SECTION 31, T21S, R37E
EUMONT YTS-7RVRS-QN (PRO GAS) POOL
LEA COUNTY, NEW MEXICO**

State of New Mexico
Energy, Minerals & Natural Resources Dept.
Oil Conservation Division
P. O. Box 2088
Santa Fe, New Mexico 87504

Attn: Mr. William J. LeMay
Director

Dear Mr. LeMay:

Chevron U.S.A. Inc. respectfully requests your approval of this administrative application for the subject Non-Standard Eumont Gas Proration Unit and Unorthodox Well Location.

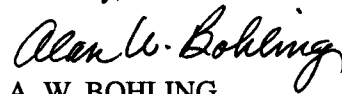
Chevron has recently recompleted its **H. T. Mattern (NCT-B) Well No. 12** from the Penrose Skelly Grayburg Oil Pool (where it was TA'd since 1960) to the Eumont Yates 7-Rvrs Qn (Pro Gas) Pool. This well was on the OCD list of TA'd wells to either plugback or P&A. It is now our desire to dedicate the N/2, 320-acres, of Section 31, T-21-S, R-37-E, NMPM, Lea County, New Mexico to our **H. T. Mattern (NCT-B) Well No. 12**.

The recompletion of our **H. T. Mattern (NCT-B) Well No. 12** in the Eumont Gas Pool makes its location Unorthodox in that it is less than 990 feet from the end boundary of the proration unit. The location of Well No. 12 is 1980 feet FNL and 660 feet FWL, Unit Letter E, Section 31, Township 21 South, Range 37 East, Lea County, New Mexico.

In order to prevent waste, Chevron respectfully requests your approval of this administrative application for a Non-Standard Eumont Gas Proration Unit and Unorthodox Well Location. Attached is a map showing offset operators and a Form C-102 plat. A copy of this letter and attachments are being furnished by Certified Mail to offset operators as their notice of this application.

If you have any questions or require any further information concerning this application, please contact me at (915) 687-7246.

Sincerely,

A handwritten signature in cursive script that reads "Alan W. Bohling".

A. W. BOHLING
Petroleum Engineer

AWB
930426

Attachments

cc: NMOCD -- Hobbs, NM

CHEVRON U.S.A. INC.
H. T. Mattern (NCT-B) Lease
Well No. 12

Non-Standard Gas Proration Unit and
Unorthodox Well Location Application
Eumont Yts-7Rvrs-Qn (Pro Gas) Pool
1980' FNL and 660' FWL
Section 31, T-21-S, R-37-E
Lea County, New Mexico

OFFSET OPERATORS

Amerada Hess Corporation
P. O. Drawer D
Monument, New Mexico 88265

Jack Markham
1500 Broadway, Ste. 1212
Lubbock, Texas 79401

American Exploration Co.
511 W. Ohio, Ste. 202
Midland, Texas 79701

McDonnold Operating, Inc.
505 N. Big Springs, Ste. 204
Midland, Texas 79701-4347

ARCO Oil and Gas Co.
P. O. Box 1610
Midland, Texas 79701

Meridian Oil, Inc.
21 Desta Drive
Midland, Texas 79705

Hawkins Oil and Gas, Inc.
400 S. Boston, Ste. 800
Tulsa, Oklahoma 74103

Texaco Exploration & Producing
P. O. Box 730
Hobbs, New Mexico 88240-0730

Hondo Oil & Gas Co.
310 W. Texas, Ste. 822
Midland, Texas 79701

Wiser Oil Company
One Allen Center, Ste. 1040
Houston, Texas 77002

Lanexco Inc.
P. O. Box 2730
Midland, Texas 79702

Zia Energy, Inc.
P. O. Box 2219
Hobbs, New Mexico 88241

Lindenmuth & Associates
510 Hearn Street, Ste. 200
Austin, Texas 78703

OIL CONSERVATION DIVISION

P.O. Box 2088
Santa Fe, New Mexico 87504-2088

DISTRICT I

P.O. Box 1980, Hobbs, NM 88240

DISTRICT II

P.O. Drawer DD, Artesia, NM 88210

DISTRICT III

1000 Rio Brazos Rd., Aztec, NM 87410

WELL LOCATION AND ACREAGE DEDICATION PLAT

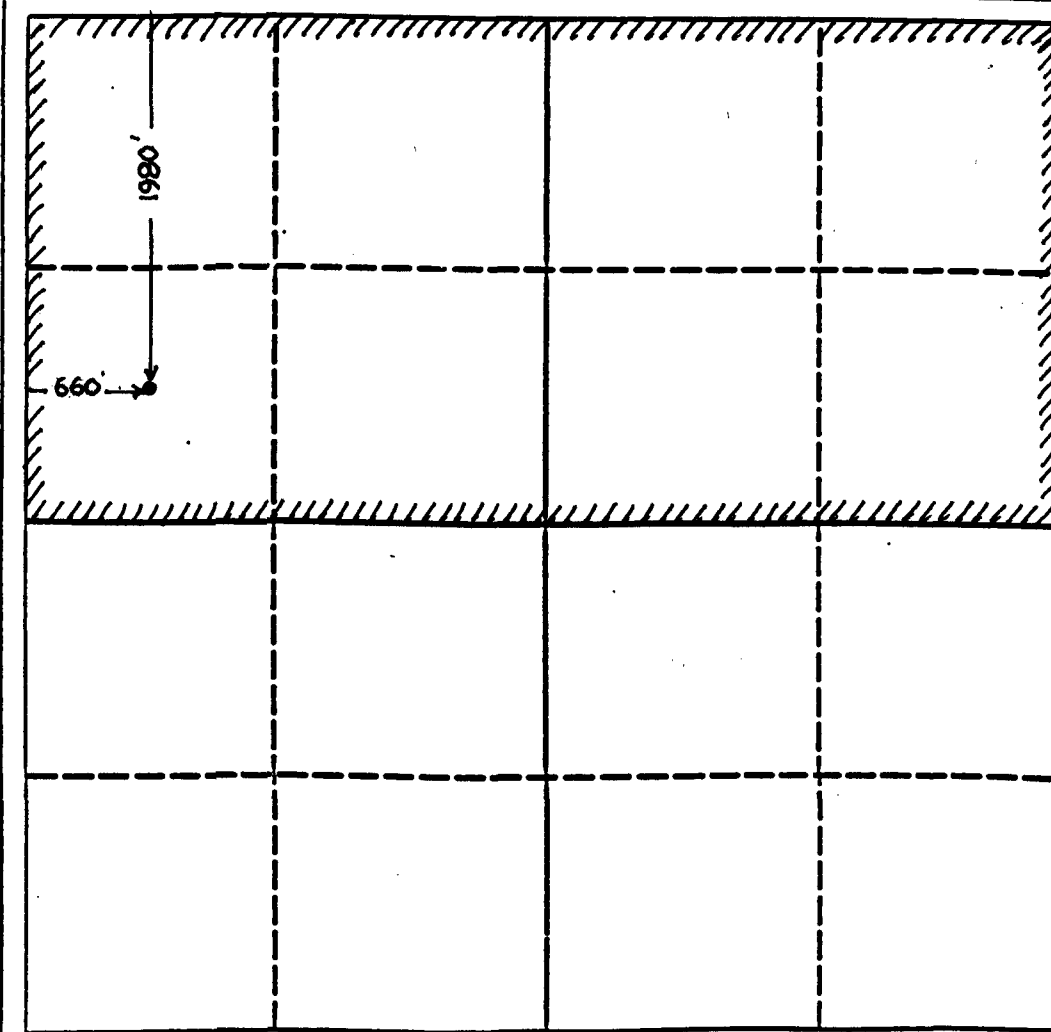
All Distances must be from the outer boundaries of the section

Operator CHEVRON U.S.A. INC.			Lease H.T. MATTERN (NCT-B)		Well No. 12
Unit Letter E	Section 31	Township 21S	Range 37E	County LEA	
Actual Footage Location of Well: 1980 feet from the NORTH line and 660 feet from the WEST line					
Ground level Elev. YTS-7RVAS-QN		Producing Formation EUMONT (PRO GAS) POOL		Dedicated Acreage: 320 Acres	

1. Outline the acreage dedicated to the subject well by colored pencil or hatchure marks on the plat below.
2. If more than one lease is dedicated to the well, outline each and identify the ownership thereof (both as to working interest and royalty).
3. If more than one lease of different ownership is dedicated to the well, have the interest of all owners been consolidated by communitization, unitization, force-pooling, etc.?
☐ Yes ☐ No If answer is "yes" type of consolidation _____

If answer is "no" list the owners and tract descriptions which have actually been consolidated. (Use reverse side of this form if necessary).

No allowable will be assigned to the well until all interests have been consolidated (by communitization, unitization, forced-pooling, or otherwise) or until a non-standard unit, eliminating such interest, has been approved by the Division.



OPERATOR CERTIFICATION

I hereby certify that the information contained herein is true and complete to the best of my knowledge and belief.

Signature

Alan W. Bohling

Printed Name

ALAN W. BOHLING

Position

PETROLEUM ENGINEER

Company

CHEVRON U.S.A.

Date

APRIL 26, 1993

SURVEYOR CERTIFICATION

I hereby certify that the well location shown on this plat was plotted from field notes of actual surveys made by me or under my supervision, and that the same is true and correct to the best of my knowledge and belief.

Date Surveyed

Signature & Seal of
Professional Surveyor

Certificate No.

0 330 660 990 1320 1650 1980 2310 2640 2000 1500 1000 500 0

Non-Standard Gas Proration Unit and
Unorthodox Well Location Application
Eumont Yts-7Rvrs-Qn (Pro Gas) Pool
1980' FNL and 660' FWL
Section 31, T-21-S, R-37-E
Lea County, New Mexico

The image displays a 4x4 grid of 16 maps, each representing an oil field in the Permian Basin. The maps are labeled with company names and contain various symbols (dots, stars, lines) representing oil wells and infrastructure. The maps are:

- Row 1:** Chevron, Mobil, ARCO, Texaco
- Row 2:** Chevron, Mobil, ARCO, Texaco
- Row 3:** Chevron, Mobil, ARCO, Texaco
- Row 4:** Chevron, Mobil, ARCO, Texaco

A red arrow points to a specific well on the Texaco map in the second row, second column.

CHEVRON U.S.A. INC.
H. T. Mattern (NCT-B) Lease
Well No. 12

Non-Standard Gas Proration Unit and
Unorthodox Well Location Application
Eumont Yts-7Rvrs-Qn (Pro Gas) Pool
1980' FNL and 660' FWL
Section 31, T-21-S, R-37-E
Lea County, New Mexico

Chevron USA Inc.

H.T. Mattern NCT-B #10

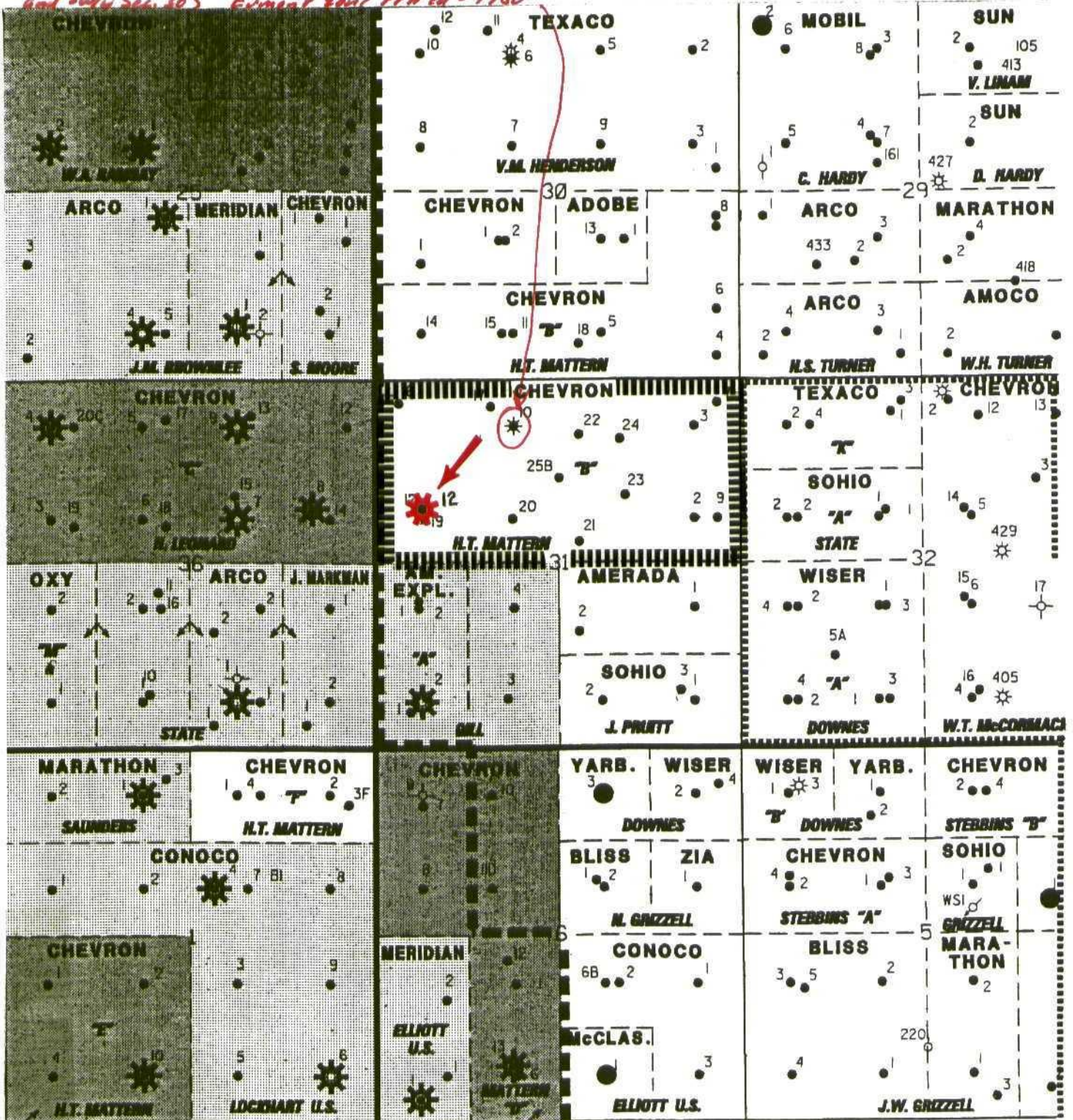
660' FNL - 1980' FWL

Spud: 3/10/57

Eumont Gas Completion

480' NSP dedicated L 1/2 Section 31 and 660' Sec. 30. Eumont zone. PMA'd - 1980

PRORATION UNIT MAP



ADDITIONAL INFORMATION

Attached is a copy of Order R-1045 which granted approval for a 480-acre Eumont Gas Proration Unit comprising the SW/4 Section 30 and the N/2 Section 31, T-21- S, R-37-E to the H. T. Mattern (NCT-B) Well No. 10 back in September, 1957. Also attached, however, is a Form C-103 which indicates that the Eumont zone in the H. T. Mattern (NCT-B) Well No. 10 was Plugged and Abandoned in October, 1980. We are not asking for any reinstatement of this Order. This is only to inform you that this same 320-acres or the N/2 of Section 31 had previously been dedicated in the Eumont (Pro Gas) Pool.

File

BEFORE THE OIL CONSERVATION COMMISSION
OF THE STATE OF NEW MEXICO

IN THE MATTER OF THE HEARING
CALLED BY THE OIL CONSERVATION
COMMISSION OF NEW MEXICO FOR
THE PURPOSE OF CONSIDERING:

CASE NO. 1303
Order No. R-1045

APPLICATION OF GULF OIL CORPORATION
FOR A 468-ACRE NON-STANDARD GAS
PRORATION UNIT IN THE EUMONT GAS POOL,
LEA COUNTY, NEW MEXICO.

ORDER OF THE COMMISSION

BY THE COMMISSION:

This cause came on for hearing at 1 o'clock p.m. on August 28, 1957, at Hobbs, New Mexico, before Daniel S. Nutter, Examiner duly appointed by the New Mexico Oil Conservation Commission, hereinafter referred to as the "Commission," in accordance with Rule 1214 of the Commission Rules and Regulations.

NOW, on this 16th day of September, 1957, the Commission, a quorum being present, having considered the application, the evidence adduced, and the recommendations of the Examiner, Daniel S. Nutter, and being fully advised in the premises,

FINDS:

(1) That due public notice having been given as required by law, the Commission has jurisdiction of this case and the subject matter thereof.

(2) That Gulf Oil Corporation is the owner and operator of an oil and gas lease, a portion of which consists of the SW/4 of Section 30 and the N/2 of Section 31, Township 21 South, Range 37 East, NMPM, Lea County, New Mexico.

(3) That the applicant is the owner and operator of the H. T. Mattern "B" Well No. 10, located 660 feet from the North line and 1980 feet from the West line of said Section 31.

(4) That the N/2 of said Section 31 has already been approved by the Commission as a non-standard gas proration unit dedicated to the said H. T. Mattern "B" Well No. 10.

(5) That the applicant proposes to enlarge the present proration unit for the said H. T. Mattern "B" Well No. 10 to include the SW/4 of Section 30.

Final

(6) That approval of the proposed non-standard gas proration unit will not cause waste nor impair correlative rights.

IT IS THEREFORE ORDERED:

(1) That a 468-acre non-standard gas proration unit in the Eumont Gas Pool consisting of the SW/4 of Section 30 and the N/2 of Section 31, Township 21 South, Range 37 East, NMPM, Lea County, New Mexico, be and the same is hereby established, said unit to be dedicated to the applicant's H. T. Mattern "B" Well No. 10, located in the NE/4 NW/4 of said Section 31.

(2) That the said H. T. Mattern "B" Well No. 10 be granted an allowable in the proportion that the acreage in the above-described unit bears to the acreage in a standard gas proration unit in the Eumont Gas Pool subject to the provisions of Rule 8 of the Special Rules and Regulations for the Eumont Gas Pool.

DONE at Santa Fe, New Mexico, on the day and year hereinabove designated.

STATE OF NEW MEXICO
OIL CONSERVATION COMMISSION

EDWIN L. MECHEM, Chairman

MURRAY E. MORGAN, Member

A. L. PORTER, Jr., Member & Secretary

SEAL

ir/

OIL CONSERVATION DIVISION

P. O. BOX 2088

SANTA FE, NEW MEXICO 87501

Form C-103
Revised 10-1-78

NO. OF COPIES RECEIVED	
DISTRIBUTION	
SANTA FE	
FILE	
U.S.G.S.	
LAND OFFICE	
OPERATOR	

3a. Indicate Type of Lease	
State <input type="checkbox"/>	Fee <input checked="" type="checkbox"/>
5. State Oil & Gas Lease No.	

SUNDRY NOTICES AND REPORTS ON WELLS

(DO NOT USE THIS FORM FOR PROPOSALS TO DRILL OR TO DEEPEN OR PLUG BACK TO A DIFFERENT RESERVOIR.
USE "APPLICATION FOR PERMIT" (FORM C-101) FOR SUCH PROPOSALS.)

1. <input checked="" type="checkbox"/> OIL WELL <input type="checkbox"/> GAS WELL <input type="checkbox"/> OTHER	7. Unit Agreement Name
2. Name of Operator Gulf Oil Corporation	8. Farm or Lease Name H. T. Mattern (NCT-B)
3. Address of Operator P. O. Box 670, Hobbs, NM 88240	9. Well No. 10
4. Location of Well UNIT LETTER <u>C</u> , <u>660</u> FEET FROM THE <u>North</u> LINE AND <u>1980</u> FEET FROM THE <u>West</u> LINE, SECTION <u>31</u> TOWNSHIP <u>21S</u> RANGE <u>37E</u> NMPM.	10. Field and Pool, or Wildcat Penrose Skelly
15. Elevation (Show whether DF, RT, GR, etc.) 3510' GL	12. County Lea

Check Appropriate Box To Indicate Nature of Notice, Report or Other Data

NOTICE OF INTENTION TO:

PERFORM REMEDIAL WORK <input type="checkbox"/>	PLUG AND ABANDON <input type="checkbox"/>
TEMPORARILY ABANDON <input type="checkbox"/>	CHANGE PLANS <input type="checkbox"/>
PULL OR ALTER CASING <input type="checkbox"/>	OTHER <input type="checkbox"/>

SUBSEQUENT REPORT OF:

REMEDIAL WORK <input type="checkbox"/>	ALTERING CASING <input type="checkbox"/>
COMMENCE DRILLING OPNS. <input type="checkbox"/>	PLUG AND ABANDONMENT <input type="checkbox"/>
CASING TEST AND CEMENT JOB <input type="checkbox"/>	
OTHER <u>P&A Eumont Gas, Produce as Single</u> <input checked="" type="checkbox"/>	

17. Describe Proposed or Completed Operations (Clearly state all pertinent details, and give pertinent dates, including estimated date of starting any proposed work) SEE RULE 1103.

POH with rods. Set RBP at 3651' & dumped frac sand on top. Pumped 150 sacks Class "C" cement & 3/10% Halad & 5/10% CFR₂ across 2695'-3635'. Pumped fresh water behind cement to balance plug. Tagged top of cement at 1882'; drilled cement out to 3351'. Pressure tested cement squeeze 2695'-3635' to 300#, held ok. Circulate sand off RBP at 3651'. POH with production equipment. Pumped 750 gals 15% NE double inhibited acid down tubing across perfs. Flushed with 8.6 with adomal. WIH with pump on 3/4" rods & hung well on. Well pumped 10 BO & 54 BW with 276 MCF gas in 24 hours; well was closed in prior to work. Complete after P&A Eumont & reconditioning Penrose Skelly 10-9-80.

18. I hereby certify that the information above is true and complete to the best of my knowledge and belief.

SIGNED R.D. Pitzer TITLE Area Engineer DATE 10-17-80

Orig. Signed by

Jerry Sexton

Dist. 1, Supv.

APPROVED BY _____ TITLE _____ DATE _____

CONDITIONS OF APPROVAL, IF ANY:



STATE OF NEW MEXICO
ENERGY, MINERALS AND NATURAL RESOURCES DEPARTMENT

OIL CONSERVATION DIVISION
HOBBS DISTRICT OFFICE

BRUCE KING
GOVERNOR

November 17, 1992

POST OFFICE BOX 1980
HOBBS, NEW MEXICO 88241-1980
(505) 393-6161

Chevron USA Inc.
P.O. Box 1150
Midland, TX 79702

Attn: Al Bohling

RE: H. T. Mattern NCT-B #12-E
Sec. 31, T21S, R37E
Recompletion to Eumont Gas Pool

Gentlemen:

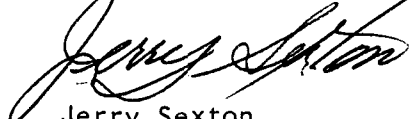
According to the recompletion report filed on Form C-105 the above-referenced well has been recompleted from the Penrose Skelly GB Pool to a gas well in the Eumont Gas Pool.

Please file application for non-standard proration unit and NSL if applicable for this well.

Also, will need C-104 when this has been done so an allowable can be assigned.

Very truly yours,

OIL CONSERVATION DIVISION


Jerry Sexton
Supervisor, District I

ed





STATE OF NEW MEXICO

ENERGY MINERALS AND NATURAL RESOURCES DEPARTMENT

OIL CONSERVATION DIVISION
HOBBS DISTRICT OFFICE

'93 MAY 13 AM 8 58

5-6-93

BRUCE KING
GOVERNOR

POST OFFICE BOX 1980
HOBBS, NEW MEXICO 88241-1980
(505) 393-6161

OIL CONSERVATION DIVISION
P. O. BOX 2088
SANTA FE, NEW MEXICO 87501

RE: Proposed:

MC _____
DHC _____
NSL ☒ _____
NSP ☒ _____
SWD _____
WFX _____
PMX _____

Gentlemen:

I have examined the application for the:

Chevron USA Inc. H. T. Mattern NCT-B # 12-E 31-21-37
Operator Lease & Well No. Unit S-T-R

and my recommendations are as follows:

OK

Yours very truly,

Jerry Sexton
Jerry Sexton
Supervisor, District 1

/ed