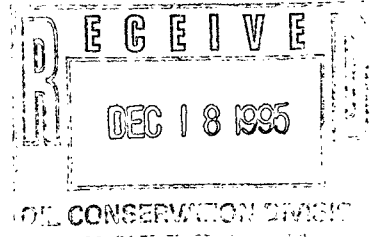


Mobil Exploration & Producing U.S. Inc.
AS AGENT FOR MOBIL PRODUCING TX & N.M. INC.

December 14, 1995

HOUSTON DIVISION
12450 GREENSPPOINT DRIVE
HOUSTON, TEXAS 77060-1991

State of New Mexico
Oil Conservation Division
State Land Office Building
P.O. Box 6429
Santa Fe, NM 87505



Attn: Michael Stognor

**AMENDMENT OF ADMINISTRATIVE
ORDER NSP-1708
E.O. CARSON WELL#10
BLINEBRY GAS POOL
LEA COUNTY, NEW MEXICO**

Dear Mr. Stognor:

Further to our letter of September 21, 1995 Mobil Exploration & Producing U.S. Inc., (MEPUS) as Agent for Mobil Producing Texas & New Mexico Inc., respectfully requests your authorization for an amendment to the above order as follows:.

**E.O. Carson #10
589 FSL & 1909 FWL (Unit F) of
Section 33, Township 21S, Range 37E
API No. 30-025-06982**

Upon completion, because of the Gas/Oil Ratio factor, this well was designated as an oil well, so we are requesting that it be carried as an oil well in the Blinebry, with 40 acres being assigned to it, 40 acres being dedicated to the E.O. Carson #9, which is also producing, as an oil well, out of the Blinebry and the remaining 80 acres being assigned, as a non-standard gas proration unit, to the E.O. Carson #14 which is gas well producing out of the Blinebry.

The following items are being submitted in triplicate, in support of this request.

1. Forms C-102 - well location and acreage dedication plats.



State of New Mexico
Oil Conservation Division
Santa Fe Office - Attn: Mr. Michael Stognor

December 14, 1995

All offset operators are being furnished a copy of this letter, by certified mail, as their notification.

If you have any questions, please call the undersigned at (713) 775-2081.

Very truly yours,

A handwritten signature in cursive script that reads "Patricia B. Swanner".

Patricia B. Swanner

Attachments

cc: Oil Conservation Office - Hobbs
Offset Operators

District I
PO Box 1980, Hobbs, NM 88241-1980
District II
PO Drawer DD, Artesia, NM 88211-0719
District III
1000 Rio Brazos Rd., Aztec, NM 87410
District IV
PO Box 2088, Santa Fe, NM 87504-2088

State of New Mexico
Energy, Minerals and Natural Resources Department

OIL CONSERVATION DIVISION
P.O. Box 2088
Santa Fe, New Mexico 87504-2088

Form C-102

Revised February 10, 1994

Instructions on back

Submit to Appropriate District Office

State Lease - 4 Copies

Fee Lease - 3 Copies

☐ AMENDED REPORT

WELL LOCATION AND ACREAGE DEDICATION PLAT

API Number 30-025-06981	Pool Code 06660	Pool Name BLINEBRY OIL
Property Code 8023	Property Name E.O. CARSON	Well Number 9
OGRID No. 15144	Operator Name MOBIL EXPLORATION & PRODUCING U.S. INC., AS AGENT FOR MOBIL PRODUCING TEXAS & NEW MEXICO	Elevation KB 3469'

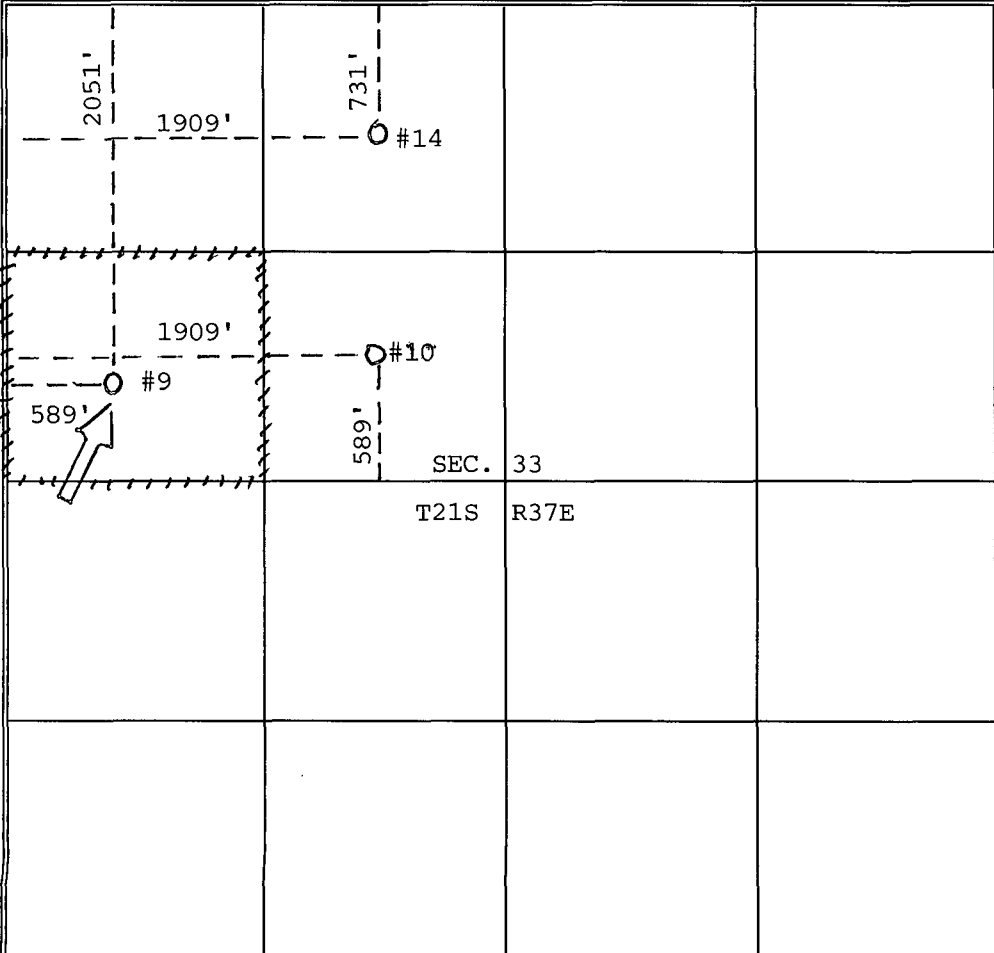

¹⁰ Surface Location

UI or lot no. E	Section 33	Township 21S	Range 37E	Lot. Idn	Feet from the 2051'	North/South Line NORTH	Feet from the 589'	East/West line WEST	County LEA
---------------------------	----------------------	------------------------	---------------------	----------	-------------------------------	----------------------------------	------------------------------	-------------------------------	----------------------

¹¹ Bottom Hole Location If Different From Surface

UL or lot no.	Section	Township	Range	Lot. Idn	Feet from the	North/South Line	Feet from the	East/West line	County
¹² Dedicated Acres 40	¹³ Joint or Infill	¹⁴ Consolidation Code	¹⁵ Order No. NSL-1708						

NO ALLOWABLE WILL BE ASSIGNED TO THIS COMPLETION UNTIL ALL INTERESTS HAVE BEEN CONSOLIDATED
OR A NON-STANDARD UNIT HAS BEEN APPROVED BY THE DIVISION

 <p>2051' 1909' 731' 1909' 589' #9 #10 SEC. 33 T21S R37E</p>	¹⁷ OPERATOR CERTIFICATION I hereby certify that the information contained herein is true and complete to the best of my knowledge and belief.  Signature Patricia B. Swanner Printed Name Regulatory Technician Title 12/14/95 Date
	¹⁸ SURVEYOR CERTIFICATION I hereby certify that the well location shown on this plat was plotted from field notes of actual surveys made by me or under my supervision, and that the same is true and correct to the best of my belief. Date of Survey Signature and Seal of Professional Surveyer: Certificate Number

District I
PO Box 1980, Hobbs, NM 88241-1980
District II
PO Drawer DD, Artesia, NM 88211-0719
District III
1000 Rio Brazos Rd., Aztec, NM 87410
District IV
PO Box 2088, Santa Fe, NM 87504-2088

State of New Mexico
Energy, Minerals and Natural Resources Department

OIL CONSERVATION DIVISION
P.O. Box 2088
Santa Fe, New Mexico 87504-2088

Form C-102
Revised February 10, 1994
Instructions on back
Submit to Appropriate District Office
State Lease - 4 Copies
Fee Lease - 3 Copies

☐ AMENDED REPORT

WELL LOCATION AND ACREAGE DEDICATION PLAT

API Number 30-025-06982		Pool Code 06660	Pool Name BLINEBRY OIL
Property Code 8023	Property Name E.O. CARSON		Well Number 10
OGRID No. 15144	Operator Name MOBIL EXPLORATION & PRODUCING U.S. INC., AS AGENT FOR MOBIL PRODUCING TEXAS & NEW MEXICO		Elevation 3464' DF

¹⁰ Surface Location

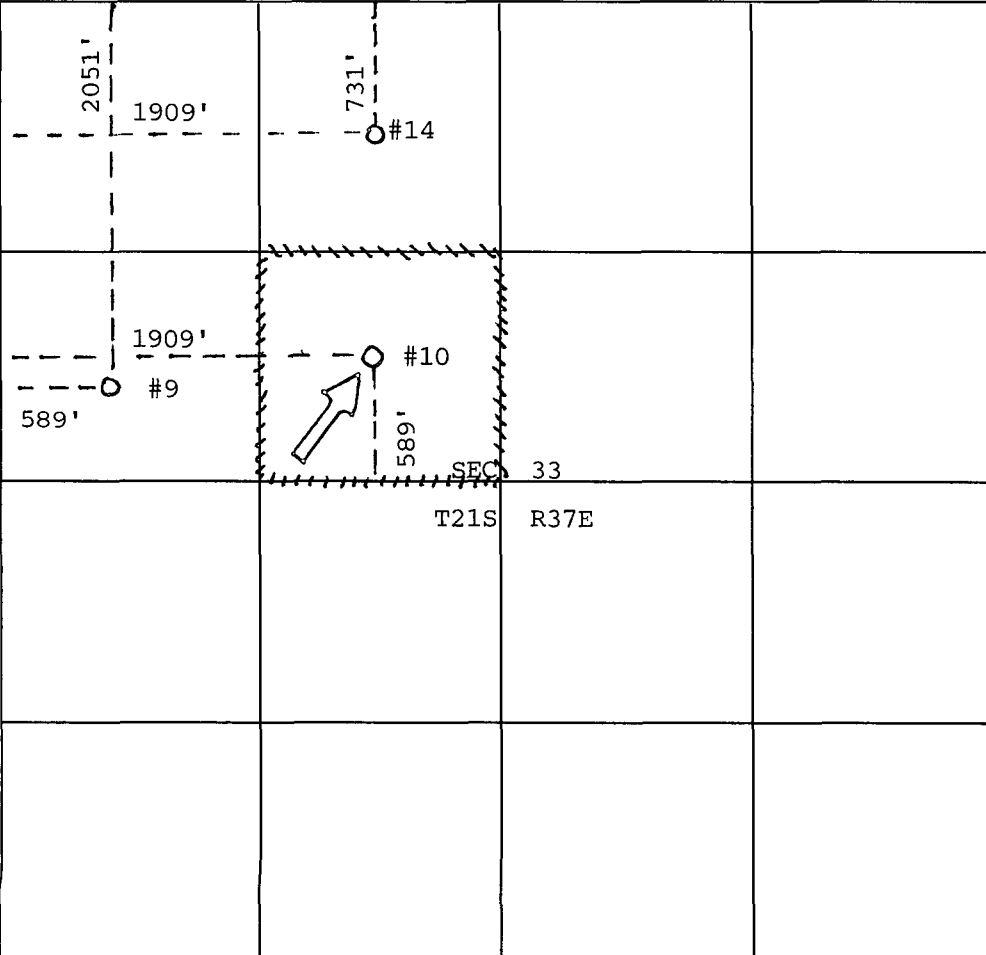
UI or lot no. F	Section 33	Township 21S	Range 37E	Lot. Idn	Feet from the 589	North/South Line SOUTH	Feet from the 1909	East/West line WEST	County LEA
---------------------------	----------------------	------------------------	---------------------	----------	-----------------------------	----------------------------------	------------------------------	-------------------------------	----------------------

¹¹ Bottom Hole Location If Different From Surface

UL or lot no.	Section	Township	Range	Lot. Idn	Feet from the	North/South Line	Feet from the	East/West line	County
---------------	---------	----------	-------	----------	---------------	------------------	---------------	----------------	--------

¹² Dedicated Acres 40	¹³ Joint or Infill JOINT	¹⁴ Consolidation Code	¹⁵ Order No. NSP-1708
--	---	----------------------------------	--

NO ALLOWABLE WILL BE ASSIGNED TO THIS COMPLETION UNTIL ALL INTERESTS HAVE BEEN CONSOLIDATED
OR A NON-STANDARD UNIT HAS BEEN APPROVED BY THE DIVISION

				<p>¹⁷ OPERATOR CERTIFICATION</p> <p>I hereby certify that the information contained herein is true and complete to the best of my knowledge and belief.</p> <p><i>Patricia B. Swanner</i></p> <p>Signature Patricia B. Swanner</p> <p>Printed Name Regulatory Technician</p> <p>Title 12/14/95</p> <p>Date</p>	
<p>¹⁸ SURVEYOR CERTIFICATION</p> <p>I hereby certify that the well location shown on this plat was plotted from field notes of actual surveys made by me or under my supervision, and that the same is true and correct to the best of my belief.</p> <p>Date of Survey</p> <p>Signature and Seal of Professional Surveyor:</p> <p>Certificate Number</p>					

District I
PO Box 1980, Hobbs, NM 88241-1980
District II
PO Drawer DD, Artesia, NM 88211-0719
District III
1000 Rio Brazos Rd., Aztec, NM 87410
District IV
PO Box 2088, Santa Fe, NM 87504-2088

State of New Mexico
Energy, Minerals and Natural Resources Department

Form C-102
Revised February 10, 1994
Instructions on back
o Appropriate District Office
State Lease - 4 Copies
Fee Lease - 3 Copies

OIL CONSERVATION DIVISION
P.O. Box 2088
Santa Fe, New Mexico 87504-2088

☐ **AMENDED REPORT**

WELL LOCATION AND ACREAGE DEDICATION PLAT

API Number	Pool Code	Pool Name
30-025-06985	72480	BLINEBRY GAS
Property Code	Property Name	Well Number
8023	E.O. CARSON	14
OGRID No.	Operator Name	Elevation
15144	MOBIL EXPLORATION & PRODUCING U.S. INC., AS AGENT FOR MOBIL PRODUCING TEXAS & NEW MEXICO	KB 3469'

¹⁰ Surface Location

UI or lot no.	Section	Township	Range	Lot. Idn	Feet from the	North/South Line	Feet from the	East/West line	County
C	33	21S	37E		731'	NORTH	1909'	WEST	LEA

¹¹ Bottom Hole Location If Different From Surface

UL or lot no.	Section	Township	Range	Lot. Idn	Feet from the	North/South Line	Feet from the	East/West line	County
---------------	---------	----------	-------	----------	---------------	------------------	---------------	----------------	--------

¹² Dedicated Acres 80	¹³ Joint or Infill JOINT	¹⁴ Consolidation Code	¹⁵ Order No. NSL-1708
--	---	----------------------------------	--

**NO ALLOWABLE WILL BE ASSIGNED TO THIS COMPLETION UNTIL ALL INTERESTS HAVE BEEN CONSOLIDATED
OR A NON--STANDARD UNIT HAS BEEN APPROVED BY THE DIVISION**

<p>2051'</p> <p>1909'</p> <p>731'</p> <p>14</p> <p>1909'</p> <p>589'</p> <p>9</p> <p>10</p> <p>589'</p> <p>SEC. 33</p> <p>T21S R37E</p>		<p>17 OPERATOR CERTIFICATION</p> <p>I hereby certify that the information contained herein is true and complete to the best of my knowledge and belief.</p> <p><i>Patricia B. Swanner</i></p> <p>Signature</p> <p>Patricia B. Swanner</p> <p>Printed Name</p> <p>Regulatory Technician</p> <p>Title</p> <p>12/14/95</p> <p>Date</p>
		<p>18 SURVEYOR CERTIFICATION</p> <p>I hereby certify that the well location shown on this plat was plotted from field notes of actual surveys made by me or under my supervision, and that the same is true and correct to the best of my belief.</p> <p>Date of Survey</p> <p>Signature and Seal of Professional Surveyer:</p> <p>Certificate Number</p>

**State of New Mexico
Oil Conservation Division
Santa Fe Office - Attn: Mr. Michael Stognor**

OFFSET OPERATORS

**Chevron U.S.A. Inc.
P.O. Box 1635
Houston, TX 77251**

**Amoco Production Co.,
P.O. Box 3092
Houston, TX 77253**

**Amerada Hess Corp.
1201 Louisiana, Suite 700
Houston, TX 77002-5691**

**Texaco Inc.
P.O. Box 2100
Denver, CO 80201**

**Arco Oil & Gas Co.,
P.O. Box 160
Midland, TX 79702**

**John H. Hendrix Corp.
223 W. Wall, Suite 525
Midland, TX 79701-4519**



STATE OF NEW MEXICO
ENERGY, MINERALS AND NATURAL RESOURCES DEPARTMENT
OIL CONSERVATION DIVISION
HOBBS DISTRICT OFFICE

OIL CONSERV. DIVISION
REC-155
95 DE 26 AM 8 52

GOVERNOR

POST OFFICE BOX 1980
HOBBS, NEW MEXICO 88241-1980
(505) 393-6161

12/19/95

OIL CONSERVATION DIVISION
P. O. BOX 2088
SANTA FE, NEW MEXICO 87501

RE: Proposed:

MC _____
DHC _____
NSL _____
NSP X _____
SWD _____
WFX _____
PMX _____

Gentlemen:

I have examined the application for the:

Mobil Prod TX & NM Inc EDCarson #14-C 33-21s-37e
Operator Lease & Well No. Unit S-T-R

and my recommendations are as follows:

OK

Yours very truly,

Jerry Sexton
Supervisor, District 1

/ed