

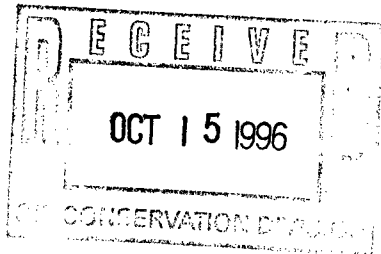
NSP(SD) 11/4/96

EXXON COMPANY, U.S.A.

POST OFFICE BOX 1600 • MIDLAND, TEXAS 79702-1600

MIDLAND PRODUCTION ORGANIZATION

OPERATIONS INTEGRITY



October 11, 1996

Simultaneous Dedication
Non-Standard Gas Proration Unit
New Mexico G State Well Nos. 2, 10, 11
Section 26, T21S, R36E
Lea County, NM
Eumont Yates 7 Rivers Queen (Pro Gas)

Mr. William J. LeMay
New Mexico Oil Conservation Division
2040 South Pacheco
Santa Fe, New Mexico 87505

Dear Mr. LeMay:

Exxon Corp. requests administrative approval of Simultaneous Dedication and a 560 acre Non-Standard Gas Proration Unit for the NM G St. well nos. 2, 10 and 11. Administrative Order NSP - 1701 (SD) (L), dated July 26, 1994, approved a 600 acre Non-Standard gas proration unit and Simultaneous Dedication for wells 2, 6, 10, 11 and 16. Currently, only nos. 2, 10 and 11 are gas wells in the Eumont Yates 7 Rivers Queen (Pro Gas) Pool. A copy of the C-102 for each well and offset operator information is attached. If you have any questions, please call me at (915) 688-6782.

On September 30, 1996 offset operators were notified by certified mail, return receipt of this request. A copy of that letter is also attached (Rule 104, F, 4).

Sincerely,


Alex M. Correa

amc-lemay10.doc
Attachments
c: Hobbs District Office (original C-102's)

**OFFSET OPERATORS
EXXON CORP.,
NEW MEXICO G STATE LEASE
SECTION 26, T21S,R36E
LEA COUNTY, NEW MEXICO**

**AMOCO PRODUCTION COMPANY
ATTN:LAND DEPT.
P.O. BOX 3092
HOUSTON, TEXAS 77253**

**ARCO OIL AND GAS COMPANY
ATTN: LAND DEPT.
P.O. BOX 1610
MIDLAND, TEXAS 79702**

**CARR WELL SERVICE INCORPORATED
P.O. BOX 69090
ODESSA, TEXAS 79769**

**CHEVRON USA INCORPORATED
ATTN: LAND DEPT.
MIDLAND, TEXAS 79702**

**CONOCO INC.
ATTN: J.W. HOOVER
10 DESTA DRIVE, STE 100W
MIDLAND, TEXAS 79705**

**MERIDIAN OIL INC.
ATTN: LAND DEPT.
P.O. BOX 51810 MIDLAND, TEXAS 79710-1810**

SENDER: I also wish to receive the following services (for an extra fee): 1. Addressee's Address 2. Restricted Delivery Consult postmaster for fee. 3. Article Addressed to: ARCO OIL & GAS COMPANY P.O. BOX 1610 MIDLAND, TEXAS 79702 4a. Article Number Z 740 404 491 4b. Service Type Registered Express Mail Return Receipt for Merchandise COD 7. Date of Delivery OCT 01 1996 8. Addressee's Address (Only if requested and fee is paid) 5. Received By: (Print Name) Signature: (Addressee or Agent) X PS Form 3811, December 1994 Domestic Return Receipt

SENDER: I also wish to receive the following services (for an extra fee): 1. Addressee's Address 2. Restricted Delivery Consult postmaster for fee. 3. Article Addressed to: ARCO OIL & GAS COMPANY P.O. BOX 1610 MIDLAND, TEXAS 79702 4a. Article Number Z 740 404 491 4b. Service Type Registered Express Mail Return Receipt for Merchandise COD 7. Date of Delivery OCT 01 1996 8. Addressee's Address (Only if requested and fee is paid) 5. Received By: (Print Name) Signature: (Addressee or Agent) X PS Form 3811, December 1994 Domestic Return Receipt

SENDER: I also wish to receive the following services (for an extra fee): 1. Addressee's Address 2. Restricted Delivery Consult postmaster for fee. 3. Article Addressed to: CARR WELL SERVICE INC. P.O. BOX 69090 ODESSA, TEXAS 79769 4a. Article Number Z 740 404 496 4b. Service Type Registered Express Mail Return Receipt for Merchandise COD 7. Date of Delivery 10-2-96 8. Addressee's Address (Only if requested and fee is paid) 5. Received By: (Print Name) Signature: (Addressee or Agent) X PS Form 3811, December 1994 Domestic Return Receipt

SENDER: I also wish to receive the following services (for an extra fee): 1. Addressee's Address 2. Restricted Delivery Consult postmaster for fee. 3. Article Addressed to: CHEVRON USA, INCORPORATED ATTN: LAND DEPT. P.O. BOX 1150 MIDLAND, TEXAS 79702 4a. Article Number Z 740 404 495 4b. Service Type Registered Express Mail Return Receipt for Merchandise COD 7. Date of Delivery OCT 01 1996 8. Addressee's Address (Only if requested and fee is paid) 5. Received By: (Print Name) Signature: (Addressee or Agent) X PS Form 3811, December 1994 Domestic Return Receipt

N.M. 'G' ST.

SENDER:

- Complete items 1 and/or 2 for additional services.
- Complete items 3, 4a, and 4b.
- Print your name and address on the reverse of this form so that we can return this card to you.
- Attach this form to the front of the mailpiece, or on the back if space does not permit.
- Write "Return Receipt Requested" on the mailpiece below the article number.
- The Return Receipt will show to whom the article was delivered and the date delivered.

I also wish to receive the following services (for an extra fee):

- ☐ Addressee's Address
- ☐ Restricted Delivery

Consult postmaster for fee.

3. Article Addressed to:

CONOCO
10 DESTA DRIVE, STE 100W
MIDLAND, TEXAS 79705

4a. Article Number

2 740 404 494

4b. Service Type

- ☐ Registered ☐ Certified
- ☐ Express Mail ☐ Insured
- ☐ Return Receipt for Merchandise ☐ COD

7. Date of Delivery

10-1-96

Received By: (Print Name)

Antonio Gonzalez

8. Addressee's Address (Only if requested and fee is paid)

PS Form 3811, December 1994

Domestic Return Receipt

SENDER:

- Complete items 1 and/or 2 for additional services.
- Complete items 3, 4a, and 4b.
- Print your name and address on the reverse of this form so that we can return this card to you.
- Attach this form to the front of the mailpiece, or on the back if space does not permit.
- Write "Return Receipt Requested" on the mailpiece below the article number.
- The Return Receipt will show to whom the article was delivered and the date delivered.

I also wish to receive the following services (for an extra fee):

- ☐ Addressee's Address
- ☐ Restricted Delivery

Consult postmaster for fee.

3. Article Addressed to:

MERIDAIM OIL INC.
P.O. BOX 51810
MIDLAND, TEXAS 79710

4a. Article Number

2 740 404 493

4b. Service Type

- ☐ Registered ☐ Certified
- ☐ Express Mail ☐ Insured
- ☐ Return Receipt for Merchandise ☐ COD

7. Date of Delivery

10-1-96

5. Received By: (Print Name)

6. Signature: (Addressee or Agent)

X

Antonio Gonzalez

8. Addressee's Address (Only if requested and fee is paid)

PS Form 3811, December 1994

Domestic Return Receipt

District I
PO Box 1980, Hobbs, NM 88241-1980
District II
PO Drawer DD, Artesia, NM 88211-0719
District III
1000 Rio Brasos Rd., Aztec, NM 87410
District IV
PO Box 2088, Santa Fe, NM 87504-2088

State of New Mexico
Energy, Minerals & Natural Resources Department

Form C-102
Revised February 10, 1994
Submit to Appropriate District Office
State Lease - 4 Copies
Fee Lease - 3 Copies

OIL CONSERVATION DIVISION
PO Box 2088
Santa Fe, NM 87504-2088

☐ AMENDED REPORT

WELL LOCATION AND ACREAGE DEDICATION PLAT

API Number 3002504779	Pool Code 76480	Pool Name EUMONT; YATES-7 RVRS-QUEEN (PRO GAS)
Property Code 004194	Property Name NEW MEXICO "G" STATE	Well Number 2
OCRID No. 007673	Operator Name Exxon Corp.	Elevation 3525 GR

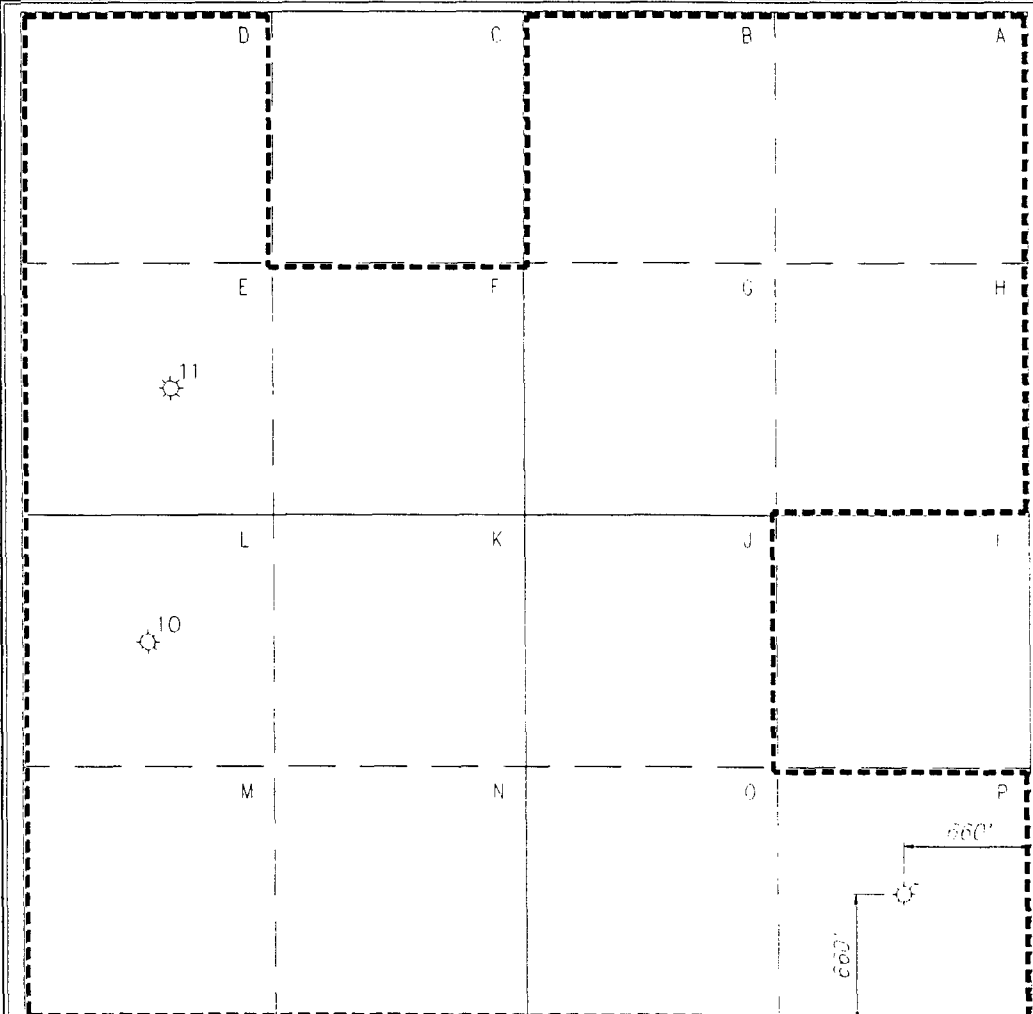
Surface Location

UL or lot no. P	Section 26	Township 21S	Range 36E	Lot Idn	Feet from the 660	North/South line SOUTH	Feet from the 660	East/West line EAST	County LEA
--------------------	---------------	-----------------	--------------	---------	----------------------	---------------------------	----------------------	------------------------	---------------

Bottom Hole Location If Different From Surface

UL or lot no.	Section	Township	Range	Lot Idn	Feet from the	North/South line	Feet from the	East/West line	County
Dedicated Acres 560	Joint or Infill	Consolidation Code	Order No. PREVIOUS: NSP-1701 (SD) (L) & NSP #1592						

NO ALLOWABLE WILL BE ASSIGNED TO THIS COMPLETION UNTIL ALL INTERESTS HAVE BEEN CONSOLIDATED
OR A NON-STANDARD UNIT HAS BEEN APPROVED BY THE DIVISION

	<p>OPERATOR CERTIFICATION</p> <p>I hereby certify that the information contained herein is true and complete to the best of my knowledge and belief.</p> <p><i>C. Harper</i> Signature C.H. Harper Printed Name Permits Supervisor Title 9-27-96 Date</p> <p>SURVEYOR CERTIFICATION</p> <p>I hereby certify that the well location shown on this plat was plotted from field notes of actual surveys made by me or under my supervision, and that the same is true and correct to the best of my belief.</p> <p>Date of Survey Signature and Seal of Professional Surveyor Certificate Number</p>
--	---

Distance to nearest town 6 Miles West of Eunice, New Mexico.	Drawn By S.R. Patterson	Date 9/23/96	Drawing File Name File No.: A-0805
---	----------------------------	-----------------	---------------------------------------

District I
PO Box 1980, Hobbs, NM 88241-1980
District II
PO Drawer DD, Artesia, NM 88211-0719

District III
1000 Rio Brasos Rd., Aztec, NM 87410

District IV
PO Box 2088, Santa Fe, NM 87504-2088

State of New Mexico
Energy, Minerals & Natural Resources Department

OIL CONSERVATION DIVISION
PO Box 2088
Santa Fe, NM 87504-2088

Form C-102
Revised February 10, 1994
Submit to Appropriate District Office
State Lease - 4 Copies
Fee Lease - 3 Copies

☐ AMENDED REPORT

WELL LOCATION AND ACREAGE DEDICATION PLAT

API Number 3002504785	Pool Code 76480	Pool Name EUMONT; YATES-7 RVRS-QUEEN (PRO GAS)
Property Code 004194	Property Name NEW MEXICO "G" STATE	Well Number 10
OGRID No. 007673	Operator Name Exxon Corp.	Elevation 3545 DF

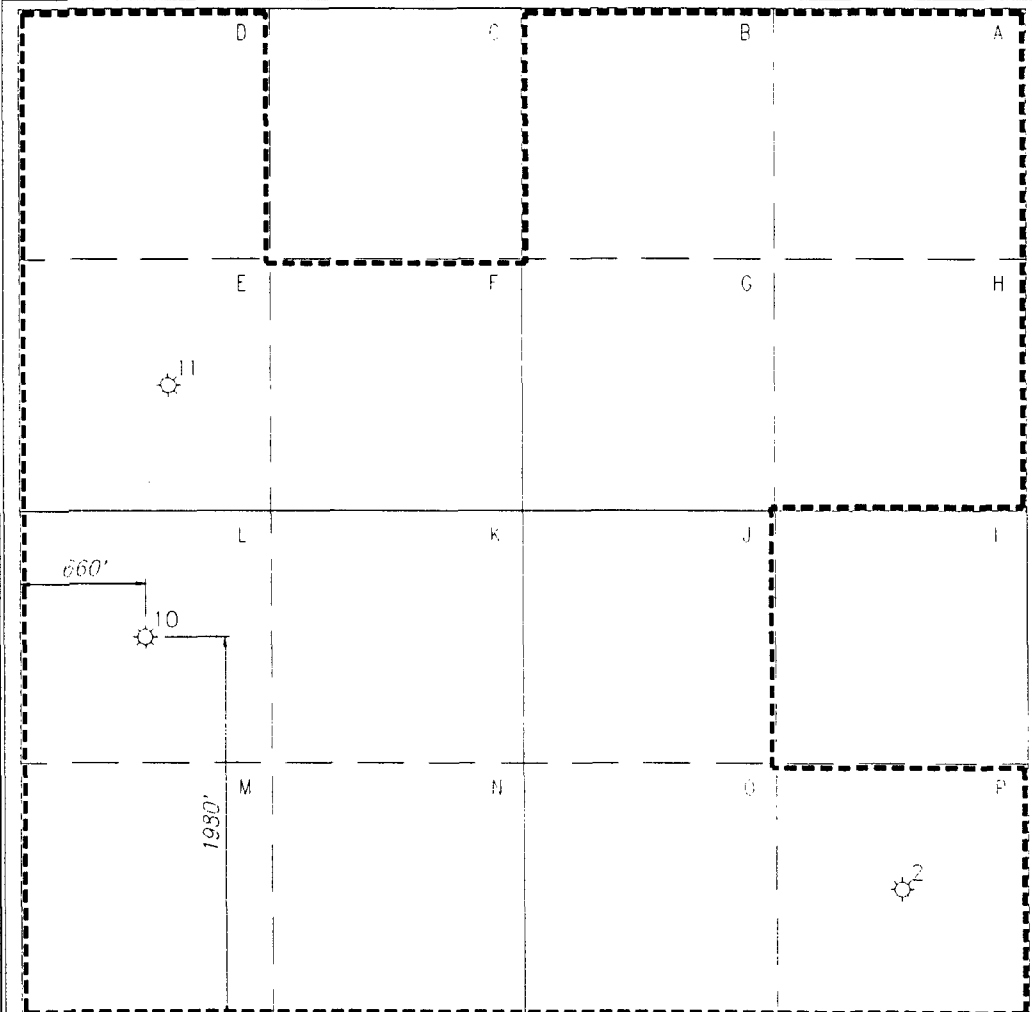
Surface Location

UL or lot no. L	Section 26	Township 21S	Range 36E	Lot Idn	Feet from the 1980	North/South line SOUTH	Feet from the 660	East/West line WEST	County LEA
--------------------	---------------	-----------------	--------------	---------	-----------------------	---------------------------	----------------------	------------------------	---------------

Bottom Hole Location If Different From Surface

UL or lot no.	Section	Township	Range	Lot Idn	Feet from the	North/South line	Feet from the	East/West line	County
Dedicated Acres 560	Joint or Infill	Consolidation Code	Order No.	PREVIOUS: NSP-1701 (SD) (L) & 1593-A (SD)					

NO ALLOWABLE WILL BE ASSIGNED TO THIS COMPLETION UNTIL ALL INTERESTS HAVE BEEN CONSOLIDATED
OR A NON-STANDARD UNIT HAS BEEN APPROVED BY THE DIVISION

	<p>OPERATOR CERTIFICATION</p> <p>I hereby certify that the information contained herein is true and complete to the best of my knowledge and belief.</p> <p><i>C.H. Harper</i> Signature C.H. Harper Printed Name Permits Supervisor Title 9-27-96 Date</p> <p>SURVEYOR CERTIFICATION</p> <p>I hereby certify that the well location shown on this plat was plotted from field notes of actual surveys made by me or under my supervision, and that the same is true and correct to the best of my belief.</p> <p>Date of Survey Signature and Seal of Professional Surveyor</p> <p>Certificate Number</p>
--	--

Distance to nearest town 6 Miles West of Eunice, New Mexico	Drawn By S.R. Patterson	Date 9/23/96	Drawing File Name File No.: A-0802
--	----------------------------	-----------------	---------------------------------------

District I
PO Box 1980, Hobbs, NM 88241-1980

District II
PO Drawer DD, Artesia, NM 88211-0719

District III
1000 Rio Brasos Rd. . Aztec, NM 87410

District IV
PO Box 2088, Santa Fe, NM 87504-2088

State of New Mexico
Energy, Minerals & Natural Resources Department

Form C-102
Revised February 10, 1994
Submit to Appropriate District Office
State Lease - 4 Copies
Fee Lease - 3 Copies

OIL CONSERVATION DIVISION
PO Box 2088
Santa Fe, NM 87504-2088

☐ AMENDED REPORT

WELL LOCATION AND ACREAGE DEDICATION PLAT

API Number 3002504786	Pool Code 76480	Pool Name EUMONT; YATES-7 RVRS-QUEEN (PRO GAS)
Property Code 004194	Property Name NEW MEXICO "G" STATE	Well Number 11
OGRID No. 007673	Operator Name Exxon Corp.	Elevation 3554 DF

Surface Location

UL or lot no. E	Section 26	Township 21S	Range 36E	Lot Idn	Feet from the 1980	North/South line NORTH	Feet from the 785	East/West line WEST	County LEA
--------------------	---------------	-----------------	--------------	---------	-----------------------	---------------------------	----------------------	------------------------	---------------

Bottom Hole Location If Different From Surface

UL or lot no.	Section	Township	Range	Lot Idn	Feet from the	North/South line	Feet from the	East/West line	County
Dedicated Acres 560		Joint or Infill	Consolidation Code	Order No. PREVIOUS: NSP-1701 (SD) (L) & 1691(SD) (L)					

NO ALLOWABLE WILL BE ASSIGNED TO THIS COMPLETION UNTIL ALL INTERESTS HAVE BEEN CONSOLIDATED
OR A NON-STANDARD UNIT HAS BEEN APPROVED BY THE DIVISION

	<p>OPERATOR CERTIFICATION</p> <p>I hereby certify that the information contained herein is true and complete to the best of my knowledge and belief.</p> <p><u>C.H. Harper</u> Signature C.H. Harper Printed Name Permits Supervisor Title <u>9-27-96</u> Date</p> <p>SURVEYOR CERTIFICATION</p> <p>I hereby certify that the well location shown on this plat was plotted from field notes of actual surveys made by me or under my supervision, and that the same is true and correct to the best of my belief.</p> <p>Date of Survey Signature and Seal of Professional Surveyor.</p> <p>Certificate Number</p>
--	--

Distance to nearest town <u>5</u> Miles West of <u>Eunice</u> , New Mexico.	Drawn By <u>S.R. Patterson</u>	Date <u>9/23/96</u>	Drawing File Name File No.: <u>A-0804</u>
--	-----------------------------------	------------------------	--