

③

OIL CONSERVATION DIVISION  
RECEIVED

DEC 8 1994



**Chevron**

December 7, 1994  
Midland, Texas

**Chevron U.S.A. Production Company**  
P.O. Box 1150  
Midland, TX 79702

Administrative Application for  
Reclassification from Oil to Gas Well,  
Non-Standard Gas Proration Unit,  
Non-Standard Gas Well Location,  
and Simultaneous Dedication  
Blinebry Oil and Gas Pool  
Mark No. 8  
554' FNL and 1874' FEL, Unit B,  
Section 3, T22S, R37E  
Lea County, New Mexico

State of New Mexico  
Energy, Minerals & Natural Resources Dept.  
Oil Conservation Division  
P.O. Box 2088  
Santa Fe, New Mexico 87504

Attention: Mr. William J. LeMay - Director

Dear Mr. LeMay:

Chevron U.S.A. Inc. respectfully requests administrative approval creation of a non-standard 120 acre gas proration unit, a non-standard gas well location, and simultaneous dedication with the Mark Nos. 7 and 11 wells.

Chevron U.S.A. is planning to recomplete the Mark # 8 well from the Wantz Abo into the Blinebry Oil and Gas Pool. The location of the proposed new proration unit is the E/2 NE/4 and the NW/4 NE/4, Section 3, T22S, R37E. Well No. 8 is located at 554' FNL and 1874' FEL in Section 3, T22S, R37E, Lea County, New Mexico. This makes the well a non-standard location per the Blinebry Gas Pool regulations. Well No. 8 is non-standard to the north only to Chevron U.S.A.

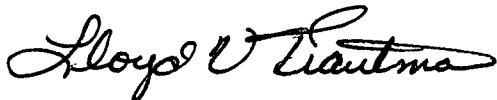
An Administrative application for the Mark No. 11 was submitted on December 8, 1994. This application requested the reclassification of Mark No. 11 from an oil well to a gas well (due to GOR guidelines), an 80 acre non-standard gas proration unit, and a non-standard gas well location and simultaneous dedication of Mark Nos. 7 and 11.

December 7, 1994

A copy of this administrative application is being provided to our offset operators via Certified Mail. Attached is a commercial map and a Form C-102 plat illustrating the proration unit acreage and well location. Also included is a copy of the letter sent to our offset operators.

If you have any questions, or if you require further information, please contact Lloyd Trautman at (915) 687-7152.

Sincerely,



L. V. Trautman  
Sr. Petroleum Engineer  
New Mexico Area

/tmdr  
14612.DOC

**Attachments**

cc: NMOCD - Hobbs, New Mexico  
A.L. Alexander/C.O. Blake  
L.V. Trautman  
J.K. Ripley  
R.E. Green  
J.A. Howard  
Central Files - Lease and Well Files



**Chevron**

December 7, 1994  
Midland, Texas

**Chevron U.S.A. Production Company**  
P.O. Box 1150  
Midland, TX 79702

**Administrative Application for  
Reclassification from Oil to Gas Well,  
Non-Standard Gas Proration Unit,  
Non-Standard Gas Well Location,  
and Simultaneous Dedication  
Blinebry Oil and Gas Pool  
Mark No. 8  
554' FNL and 1874' FEL, Unit B,  
Section 3, T22S, R37E  
Lea County, New Mexico**

**(Offset Operators)**

**Gentlemen:**

Attached is a copy of an administrative application for NMOCD approval for the creation of a non-standard 120 acre gas proration unit, a non-standard gas well location, and simultaneous dedication with the Mark Nos. 7 and 11 wells.

Chevron U.S.A. is planning to recomplete the Mark No. 8 into the Blinebry Oil and Gas Pool from the Wantz Abo. The location of the proposed workover is 554' FNL and 1874' FEL in Section 3, T22S, R37E, Lea County, New Mexico.

If you have any questions about the application, please contact Lloyd Trautman at (915) 687-7152.

Sincerely,

A handwritten signature in cursive script that reads "L. V. Trautman".

**L. V. Trautman  
Sr. Petroleum Engineer  
New Mexico Area**

/s/undr  
14612.DOC

**Attachments**

**cc: Central Files-Lease and Well Files**

## **CHEVRON U.S.A. INC.**

**Administrative Application for  
Reclassification from Oil to Gas Well,  
Non-Standard Gas Proration Unit,  
Non-Standard Gas Well Location,  
and Simultaneous Dedication  
Blinebry Oil and Gas Pool  
Mark No. 8  
554' FNL and 1874' FEL, Unit B,  
Section 3, T22S, R37E  
Lea County, New Mexico**

### **Offset Operators**

**Amoco Production Company  
200 Amoco Court  
Farmington, NM 87401**

**OXY USA INC.  
Regulatory Affairs Department  
P.O. Box 50250  
Midland, TX 79710-0250**

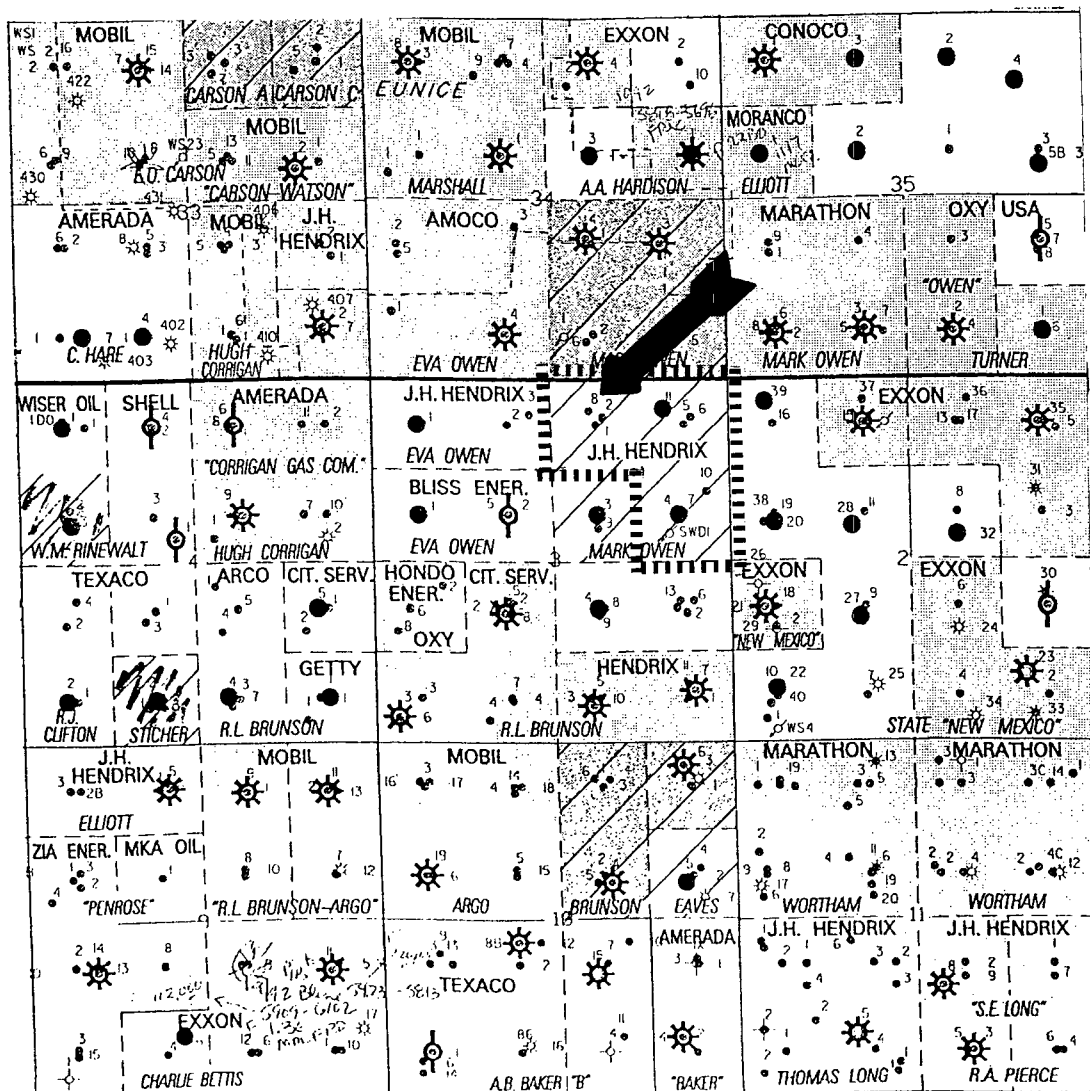
**John H. Hendrix Corporation  
223 Wall St.  
Midland, TX 79701**

**Exxon Company U.S.A.  
Box 1600  
Midland, TX 79702**

**Anadarko Petroleum  
Box 130  
Artesia, NM 88211-0130**

**Marathon Oil Company  
Box 552  
Midland, TX 79702**

**Administrative Application for  
Reclassification from Oil to Gas Well,  
Non-Standard Gas Proration Unit,  
Non-Standard Gas Well Location,  
and Simultaneous Dedication  
Blinebry Oil and Gas Pool  
Mark No. 8  
554' FNL and 1874' FEL, Unit B,  
Section 3, T22S, R37E  
Lea County, New Mexico**



District I  
PO Box 1988, Hobbs, NM 88241-1988  
District II  
PO Drawer DD, Artesia, NM 88211-0719  
District III  
1000 Rio Brazos Rd., Aztec, NM 87410  
District IV  
PO Box 2088, Santa Fe, NM 87504-2088

State of New Mexico  
Energy, Minerals & Natural Resources Department

OIL CONSERVATION DIVISION  
PO Box 2088  
Santa Fe, NM 87504-2088

Form C-102  
Revised February 10, 1994  
Instructions on back  
Submit to Appropriate District Office  
State Lease - 4 Copies  
Fee Lease - 3 Copies

☐ AMENDED REPORT

WELL LOCATION AND ACREAGE DEDICATION PLAT

API Number 30-025-09998		Pool Code 72480	Pool Name Blinebry Oil & Gas
Property Code	Property Name Mark		Well Number 8
OGRID No.	Operator Name Chevron USA Inc.		Elevation

10 Surface Location

UL or lot no. B	Section 3	Township 22S	Range 37E	Lot Idn	Feet from the 554	North/South line North	Feet from the 1874	East/West line East	County Lea
--------------------	--------------	-----------------	--------------	---------	----------------------	---------------------------	-----------------------	------------------------	---------------

11 Bottom Hole Location If Different From Surface

UL or lot no.	Section	Township	Range	Lot Idn	Feet from the	North/South line	Feet from the	East/West line	County
---------------	---------	----------	-------	---------	---------------	------------------	---------------	----------------	--------

12 Ductile 1 Acres 120	13 Joint or Infill Y	14 Consolidation Code	15 Order No.
---------------------------	-------------------------	-----------------------	--------------

NO ALLOWABLE WILL BE ASSIGNED TO THIS COMPLETION UNTIL ALL INTERESTS HAVE BEEN CONSOLIDATED  
OR A NON-STATUS REPORT HAS BEEN APPROVED BY THE DIVISION

16	554' #8		#11	17 OPERATOR CERTIFICATION I hereby certify that the information contained herein is true and complete to the best of my knowledge and belief.  Signature Lloyd V. Trautman Printed Name Lloyd V. Trautman Title Sr Pet Eng. Date
	1874'		#7	
18 SURVEYOR CERTIFICATION I hereby certify that the well location shown on this plat was plotted from field notes of actual surveys made by me or under my supervision, and that the same is true and correct to the best of my belief.  Date of Survey Signature and Seal of Professional Surveyor  Certificate Number				

District I  
PO Box 1988, Hobbs, NM 88241-1988  
District II  
PO Drawer DD, Artesia, NM 88211-0719  
District III  
1000 Rio Brazos Rd., Aztec, NM 87410  
District IV  
PO Box 2088, Santa Fe, NM 87504-2088

State of New Mexico  
Energy, Minerals & Natural Resources Department

OIL CONSERVATION DIVISION  
PO Box 2088  
Santa Fe, NM 87504-2088

Form C-102  
Revised February 10, 1994  
Instructions on back  
Submit to Appropriate District Office  
State Lease - 4 Copies  
Fee Lease - 3 Copies

☐ AMENDED REPORT

WELL LOCATION AND ACREAGE DEDICATION PLAT

API Number 30-025-09997		Pool Code 72480	Pool Name Blincbry Oil & Gas
Property Code	Property Name Mark		Well Number 7
GRID No.	Operator Name Chevron USA Inc		Elevation

10 Surface Location

UL or lot no.	Section	Township	Range	Lot Idn	Feet from the	North/South line	Feet from the	East/West line	County
H	3	22S	37E		1980	North	760	East	Lea

11 Bottom Hole Location If Different From Surface

UL or lot no.	Section	Township	Range	Lot Idn	Feet from the	North/South line	Feet from the	East/West line	County

12 Deduct Acres 120	13 Joint or Infill Y	14 Consolidation Code	15 Order No.
------------------------	-------------------------	-----------------------	--------------

NO ALLOWABLE WILL BE ASSIGNED TO THIS COMPLETION UNTIL ALL INTERESTS HAVE BEEN CONSOLIDATED  
OR A NON-STANDARD HAS BEEN APPROVED BY THE DIVISION

<div data-bbox="103 1066 1055 2027"> <p>16</p> </div>	<p>17 OPERATOR CERTIFICATION</p> <p>I hereby certify that the information contained herein is true and complete to the best of my knowledge and belief.</p> <p>Signature: <i>L. V. Trantman</i></p> <p>Printed Name: L. V. Trantman</p> <p>Title: Sr. Pet Eng.</p> <p>Date:</p>	
	<p>18 SURVEYOR CERTIFICATION</p> <p>I hereby certify that the well location shown on this plat was plotted from field notes of actual surveys made by me or under my supervision, and that the same is true and correct to the best of my belief.</p> <p>Date of Survey:</p> <p>Signature and Seal of Professional Surveyor:</p> <p>Certificate Number:</p>	

District I  
PO Box 1988, Hobbs, NM 88241-1988  
District II  
PO Drawer DD, Artesia, NM 88211-8719  
District III  
1000 Rio Bravos Rd., Aztec, NM 87410  
District IV  
PO Box 2088, Santa Fe, NM 87504-2088

State of New Mexico  
Energy, Minerals & Natural Resources Department

OIL CONSERVATION DIVISION  
PO Box 2088  
Santa Fe, NM 87504-2088

Form C-102

Revised February 10, 1994

Instructions on back

Submit to Appropriate District Office

State Lease - 4 Copies

Fee Lease - 3 Copies

☐ AMENDED REPORT

WELL LOCATION AND ACREAGE DEDICATION PLAT

API Number 30-025-26051		Pool Code 72480	Pool Name Blinebry Oil & Gas
Property Code	Property Name Mark		Well Number 11
GRID No.	Operator Name Chevron USA Inc		Elevation

<sup>10</sup> Surface Location

UL or lot no.	Section	Township	Range	Lot Ida	Feet from the	North/South line	Feet from the	East/West line	County
A	3	22S	37E		430	North	960	East	Lea

<sup>11</sup> Bottom Hole Location if Different From Surface

UL or lot no.	Section	Township	Range	Lot Ida	Feet from the	North/South line	Feet from the	East/West line	County

<sup>12</sup> Ductile	<sup>13</sup> Acres	<sup>14</sup> Joint or Infill	<sup>15</sup> Consolidation Code	<sup>16</sup> Order No.
120		Y		

NO ALLOWABLE WILL BE ASSIGNED TO THIS COMPLETION UNTIL ALL INTERESTS HAVE BEEN CONSOLIDATED  
OR A NON-STANDARD UNIT HAS BEEN APPROVED BY THE DIVISION

16					17 OPERATOR CERTIFICATION I hereby certify that the information contained herein is true and complete to the best of my knowledge and belief.  Signature L. V. Trautman Printed Name Sr. Pet Eng Title Date
					18 SURVEYOR CERTIFICATION I hereby certify that the well location shown on this plat was plotted from field notes of actual surveys made by me or under my supervision, and that the same is true and correct to the best of my belief.  Date of Survey Signature and Seal of Professional Surveyor:  Certificate Number





STATE OF NEW MEXICO

ENERGY, MINERALS AND NATURAL RESOURCES DEPARTMENT

RECEIVED

OIL CONSERVATION DIVISION  
HOBBS DISTRICT OFFICE

94 DEC 19 AM 8 52

12-12-84

BRUCE KING  
GOVERNOR

POST OFFICE BOX 1980  
HOBBS, NEW MEXICO 88241-1980  
(505) 393-6161

OIL CONSERVATION DIVISION  
P. O. BOX 2088  
SANTA FE, NEW MEXICO 87501

RE: Proposed:

MC	_____	
DHC	_____	
NSL	<u>X</u>	SD
NSP	<u>X</u>	
SWD	_____	
WFX	_____	
PMX	_____	

Gentlemen:

I have examined the application for the:	Mark #8-B	3-22-37
<u>Chevron USA Inc</u>	<u>Mark #11-A</u>	<u>3-22-37</u>
Operator	Lease & Well No. Unit	S-T-R

and my recommendations are as follows:

OS

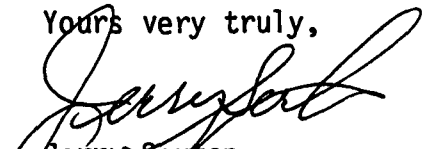
\_\_\_\_\_

\_\_\_\_\_

\_\_\_\_\_

\_\_\_\_\_

Yours very truly,

  
Jerry Sexton  
Supervisor, District 1

/ed