

OIL CONSERVATION DIVISION
RECEIVED



Chevron

January 18, 1996

Chevron U.S.A. Production Company
P.O. Box 1150
Midland, TX 79702

**Administrative Application for
Reclassification from Gas to Oil Well,
Standard Oil Proration Unit,
Standard Oil Well Location,
Hugh No. 9
1980' FNL and 1980' FEL, Unit G,
Section 14, T22S, R37E
Lea County, New Mexico**

State of New Mexico
Energy, Minerals & Natural Resources Dept.
Oil Conservation Division
2040 South Pacheco
Santa Fe, New Mexico 87505

Attention: Mr. William J. LeMay - Director

Dear Mr. LeMay:

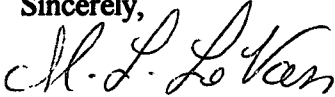
Chevron U.S.A. Inc. respectfully requests administrative approval to reclassify the Hugh No. 9 as a standard Blinbry oil well location and to dissolve the simultaneous dedication on a Blinbry Gas Proration Unit with the Hugh No. 4.

Well No. 9 needs to be reclassified as an oil well, per OCD guidelines, as the GOR has fallen below 50,000 to 1. A standard 40 acre proration unit is proposed to be dedicated the Hugh No. 9. The location of the proposed proration unit is the SW/4 NE/4, Section 14, T22S, R37E. Well No. 9 is located at 1980' FNL and 1980' FEL in Section 14, T22S, R37E, Lea County, New Mexico.

A copy of this administrative application is being provided to our offset operators via Certified Mail. Attached is a commercial map and a Form C-102 plat illustrating the proration unit acreage and well location. Also included is a copy of the letter sent to our offset operators.

If you have any questions, or if you require further information, please contact Michelle LeVan at (915) 687-7307.

Sincerely,



M. L. LeVan
New Mexico Area, Petroleum Engineer

/trk

u:\gp_nm\enice_b\projects\hugh\#09\reg_9.doc

Attachments

cc: NMOCD - Hobbs, New Mexico
C. O. Blake
S. J. Gray
R. E. Green
J. A. Howard
Central Files - Lease and Well Files



Chevron

January 18, 1996

Chevron U.S.A. Production Company
P.O. Box 1150
Midland, TX 79702

**Administrative Application for
Reclassification from Gas to Oil Well,
Standard Oil Proration Unit,
Standard Oil Well Location,
Hugh No. 9
1980' FNL and 1980' FEL, Unit G,
Section 14, T22S, R37E
Lea County, New Mexico**

**Anadarko Petroleum Corporation
P. O. Box 2497
Midland, Texas 79702**

Gentlemen:

Attached is a copy of an administrative application for NMOCD to reclassify the Hugh No. 9 as a standard Blinebry oil well location and to dissolve the simultaneous dedication on a Blinebry Gas Proration Unit with the Hugh No. 4.

The GOR of the No. 9 has fallen below the 50,000 to 1 limit for gas wells in the Blinebry field. With this change, a standard well location and standard 40 acre oil proration unit is proposed.

If you have any questions about the application, please contact Michelle L. LeVan at (915) 687-7307.

Sincerely,

**M. L. LeVan
Petroleum Engineer
New Mexico Area**

/trk
u:\gp_nm\enice_b\projects\hugh\#09\reg_9.doc

Attachments

cc: Central Files - Lease and Well Files



Chevron

January 18, 1996

Chevron U.S.A. Production Company
P.O. Box 1150
Midland, TX 79702

**Administrative Application for
Reclassification from Gas to Oil Well,
Standard Oil Proration Unit,
Standard Oil Well Location,
Hugh No. 9
1980' FNL and 1980' FEL, Unit G,
Section 14, T22S, R37E
Lea County, New Mexico**

**Arch Petroleum
10 Desta Drive, Ste. 420
Midland, Texas 79705**

Gentlemen:

Attached is a copy of an administrative application for NMOCD to reclassify the Hugh No. 9 as a standard Blinebry oil well location and to dissolve the simultaneous dedication on a Blinebry Gas Proration Unit with the Hugh No. 4.

The GOR of the No. 9 has fallen below the 50,000 to 1 limit for gas wells in the Blinebry field. With this change, a standard well location and standard 40 acre oil proration unit is proposed.

If you have any questions about the application, please contact Michelle L. LeVan at (915) 687-7307.

Sincerely,

**M. L. LeVan
Petroleum Engineer
New Mexico Area**

/trk
u:\gp_nm\enice_b\projects\hugh\#09\reg_9.doc

Attachments

cc: Central Files - Lease and Well Files



Chevron

January 18, 1996

Chevron U.S.A. Production Company
P.O. Box 1150
Midland, TX 79702

**Administrative Application for
Reclassification from Gas to Oil Well,
Standard Oil Proration Unit,
Standard Oil Well Location,
Hugh No. 9
1980' FNL and 1980' FEL, Unit G,
Section 14, T22S, R37E
Lea County, New Mexico**

Conoco Inc.
10 Desta Drive, Ste. 100W
Midland, Texas 79705

Gentlemen:

Attached is a copy of an administrative application for NMOCD to reclassify the Hugh No. 9 as a standard Blinbry oil well location and to dissolve the simultaneous dedication on a Blinbry Gas Proration Unit with the Hugh No. 4.

The GOR of the No. 9 has fallen below the 50,000 to 1 limit for gas wells in the Blinbry field. With this change, a standard well location and standard 40 acre oil proration unit is proposed.

If you have any questions about the application, please contact Michelle L. LeVan at (915) 687-7307.

Sincerely,

**M. L. LeVan
Petroleum Engineer
New Mexico Area**

/trk
u:\gp_nm\enice_b\projects\hugh\#09\reg_9.doc

Attachments

cc: Central Files - Lease and Well Files



Chevron

January 18, 1996

Chevron U.S.A. Production Company
P.O. Box 1150
Midland, TX 79702

**Administrative Application for
Reclassification from Gas to Oil Well,
Standard Oil Proration Unit,
Standard Oil Well Location,
Hugh No. 9
1980' FNL and 1980' FEL, Unit G,
Section 14, T22S, R37E
Lea County, New Mexico**

**John H. Hendrix Corporation
P. O. Box 3040
Midland, Texas 79702-3040**

Gentlemen:

Attached is a copy of an administrative application for NMOCD to reclassify the Hugh No. 9 as a standard Blinebry oil well location and to dissolve the simultaneous dedication on a Blinebry Gas Proration Unit with the Hugh No. 4.

The GOR of the No. 9 has fallen below the 50,000 to 1 limit for gas wells in the Blinebry field. With this change, a standard well location and standard 40 acre oil proration unit is proposed.

If you have any questions about the application, please contact Michelle L. LeVan at (915) 687-7307.

Sincerely,

**M. L. LeVan
Petroleum Engineer
New Mexico Area**

**/trk
u:\gp_nm\enice_b\projects\hugh\W09\reg_9.doc**

Attachments

cc: Central Files - Lease and Well Files



Chevron

January 18, 1996

Chevron U.S.A. Production Company
P.O. Box 1150
Midland, TX 79702

Administrative Application for
Reclassification from Gas to Oil Well,
Standard Oil Proration Unit,
Standard Oil Well Location,
Hugh No. 9
1980' FNL and 1980' FEL, Unit G,
Section 14, T22S, R37E
Lea County, New Mexico

Meridian Oil
Box 4239
Houston, Texas 77210-4239

Gentlemen:

Attached is a copy of an administrative application for NMOCD to reclassify the Hugh No. 9 as a standard Blinbry oil well location and to dissolve the simultaneous dedication on a Blinbry Gas Proration Unit with the Hugh No. 4.

The GOR of the No. 9 has fallen below the 50,000 to 1 limit for gas wells in the Blinbry field. With this change, a standard well location and standard 40 acre oil proration unit is proposed.

If you have any questions about the application, please contact Michelle L. LeVan at (915) 687-7307.

Sincerely,

M. L. LeVan
Petroleum Engineer
New Mexico Area

/trk
u:\gp_nm\leunice_b\projects\hugh\W09\reg_9.doc

Attachments

cc: Central Files - Lease and Well Files



Chevron

January 18, 1996

Chevron U.S.A. Production Company
P.O. Box 1150
Midland, TX 79702

Administrative Application for
Reclassification from Gas to Oil Well,
Standard Oil Proration Unit,
Standard Oil Well Location,
Hugh No. 9
1980' FNL and 1980' FEL, Unit G,
Section 14, T22S, R37E
Lea County, New Mexico

Phillips Petroleum Company
5525 Hwy 64
Farmington, NM 87401

Gentlemen:

Attached is a copy of an administrative application for NMOCD to reclassify the Hugh No. 9 as a standard Blinebry oil well location and to dissolve the simultaneous dedication on a Blinebry Gas Proration Unit with the Hugh No. 4.

The GOR of the No. 9 has fallen below the 50,000 to 1 limit for gas wells in the Blinebry field. With this change, a standard well location and standard 40 acre oil proration unit is proposed.

If you have any questions about the application, please contact Michelle L. LeVan at (915) 687-7307.

Sincerely,

M. L. LeVan
Petroleum Engineer
New Mexico Area

/trk
u:\gp_nm\enice_b\projects\hugh\#09\reg_9.doc

Attachments

cc: Central Files - Lease and Well Files



Chevron

January 18, 1996

Chevron U.S.A. Production Company
P.O. Box 1150
Midland, TX 79702

**Administrative Application for
Reclassification from Gas to Oil Well,
Standard Oil Proration Unit,
Standard Oil Well Location,
Hugh No. 9
1980' FNL and 1980' FEL, Unit G,
Section 14, T22S, R37E
Lea County, New Mexico**

**Oxy USA Inc.
Regulatory Affairs Department
P. O. Box 50250
Midland, Texas 79710-0250**

Gentlemen:

Attached is a copy of an administrative application for NMOCD to reclassify the Hugh No. 9 as a standard Blinebry oil well location and to dissolve the simultaneous dedication on a Blinebry Gas Proration Unit with the Hugh No. 4.

The GOR of the No. 9 has fallen below the 50,000 to 1 limit for gas wells in the Blinebry field. With this change, a standard well location and standard 40 acre oil proration unit is proposed.

If you have any questions about the application, please contact Michelle L. LeVan at (915) 687-7307.

Sincerely,


**M. L. LeVan
Petroleum Engineer
New Mexico Area**

/trk
u:\gp_nm\enice_b\projects\hugh\#09\reg_9.doc

Attachments

cc: Central Files - Lease and Well Files

**Administrative Application for
Reclassification from Gas to Oil Well,
Standard Oil Proration Unit,
Standard Oil Well Location,
Hugh No. 9
1980' FNL and 1980' FEL, Unit G,
Section 14, T22S, R37E
Lea County, New Mexico**



District I
PO Box 1900, Hobbs, NM 88241-1900
District II
PO Drawer DD, Artesia, NM 88211-0719
District III
1000 Rio Brazos Rd., Aztec, NM 87410
District IV
PO Box 2088, Santa Fe, NM 87504-2088

State of New Mexico
Energy, Minerals & Natural Resources Department

OIL CONSERVATION DIVISION
PO Box 2088
Santa Fe, NM 87504-2088

Form C-102
Revised February 10, 1994
Instructions on back
Submit to Appropriate District Office
State Lease - 4 Copies
Fee Lease - 3 Copies

☐ AMENDED REPORT

WELL LOCATION AND ACREAGE DEDICATION PLAT

API Number 30-025-24637		Pool Code 06660	Pool Name Blaine Oil & Gas
Property Code 002641	Property Name Hugh		Well Number 9
OGRID No. 004323	Operator Name Chevron U.S.A. Inc.		Elevation

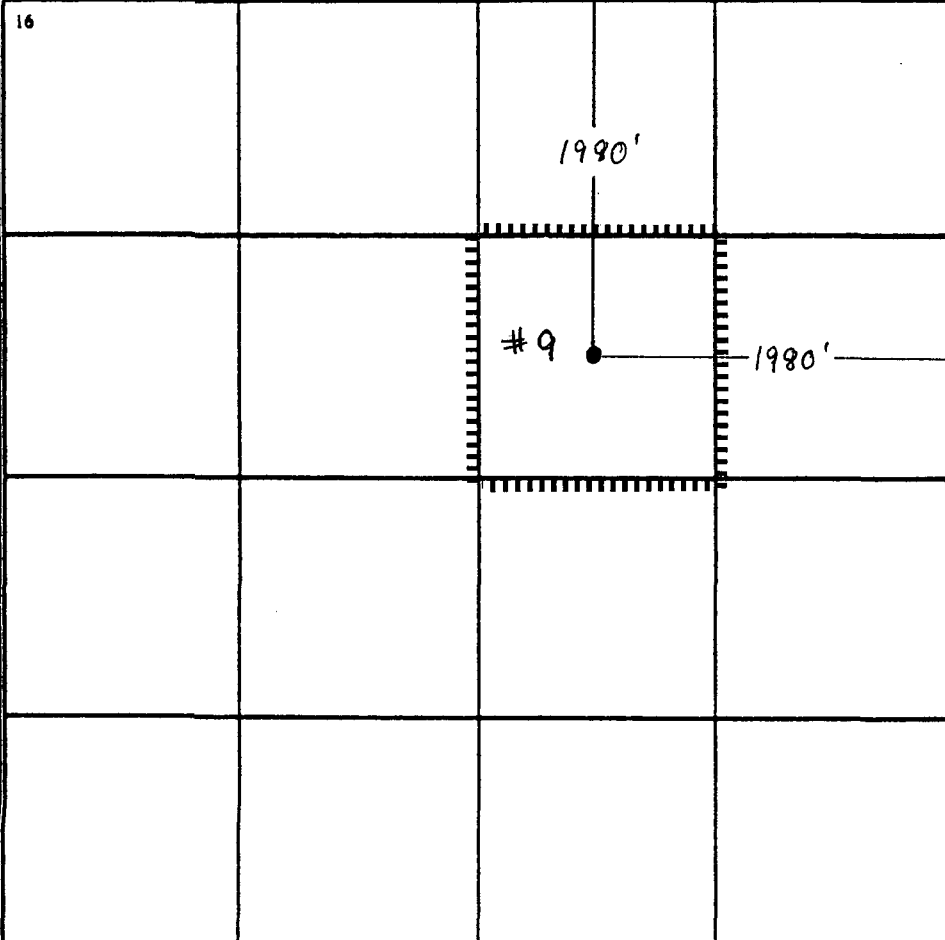
10 Surface Location

UL or lot no. G	Section 14	Township 22S	Range 37E	Lot Idn	Feet from the 1980'	North/South line N	Feet from the 1980'	East/West line E	County Lea
--------------------	---------------	-----------------	--------------	---------	------------------------	-----------------------	------------------------	---------------------	---------------

11 Bottom Hole Location If Different From Surface

UL or lot no.	Section	Township	Range	Lot Idn	Feet from the	North/South line	Feet from the	East/West line	County
12 Ditch 40	13 Acres	14 Joint or Infill No	15 Consolidation Code		16 Order No.				

NO ALLOWABLE WILL BE ASSIGNED TO THIS COMPLETION UNTIL ALL INTERESTS HAVE BEEN CONSOLIDATED
OR A NON-STANDARD UNIT HAS BEEN APPROVED BY THE DIVISION

<div>16</div> 	<div>17 OPERATOR CERTIFICATION</div> <p>I hereby certify that the information contained herein is true and complete to the best of my knowledge and belief.</p> <p><i>Tanya Kerley</i> Signature Tanya Kerley Printed Name Office Assistant Title 1-18-96 Date</p>	
	<div>18 SURVEYOR CERTIFICATION</div> <p>I hereby certify that the well location shown on this plat was plotted from field notes of actual surveys made by me or under my supervision, and that the same is true and correct to the best of my belief.</p> <p>Date of Survey Signature and Seal of Professional Surveyor</p>	

CHEVRON U.S.A. INC.

**Administrative Application for
Reclassification from Gas to Oil Well,
Standard Oil Proration Unit,
Standard Oil Well Location,
Hugh No. 9
1980' FNL and 1980' FEL, Unit G,
Section 14, T22S, R37E
Lea County, New Mexico**

OFFSET OPERATORS

**Anadarko Petroleum Corporation
P. O. Box 2497
Midland, Texas 79702**

**Arch Petroleum
10 Desta Drive, Ste. 420
Midland, Texas 79705**

**Conoco Inc.
10 Desta Drive, Ste 100W
Midland, Texas 79705**

**John H. Hendrix Corporation
P. O. Box 3040
Midland, Texas 79702-3040**

**Meridian Oil
Box 4239
Houston, Texas 77210-4239**

**Phillips Petroleum Company
5525 Hwy 64
Farmington, NM 87401**

**Oxy USA Inc.
Regulatory Affairs Department
P. O. Box 50250
Midland, Texas 79710-0250**