




Chevron

February 2, 1996

Chevron U.S.A. Production Company
P.O. Box 1150
Midland, TX 79702

Administrative Application for
Reclassification from Gas to Oil Well,
Standard Oil Proration Unit,
Standard Oil Well Location,
Blinebry Oil & Gas Pool,
Hugh No. 4
660' FNL and 660' FEL, Unit A,
Section 14, T22S, R37E
Lea County, New Mexico



State of New Mexico
Energy, Minerals & Natural Resources Dept.
Oil Conservation Division
2040 South Pacheco
Santa Fe, New Mexico 87505

Attention: Mr. William J. LeMay - Director

Dear Mr. LeMay:

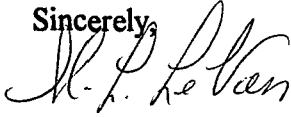
Chevron U.S.A. Inc. respectfully requests administrative approval to reclassify the Hugh No. 4 as a standard Blinebry oil well location and abeyance of the simultaneous dedication on a Blinebry Gas Proration Unit with the Hugh No. 9, as referenced in our letter of January 18, 1996.

Well No. 4 needs to be reclassified as an oil well, per OCD guidelines, as the GOR has fallen below 50,000 to 1. A standard 40 acre proration unit is proposed to be dedicated to the Hugh No. 4. The location of the proposed proration unit is the NE/4 NE/4, Section 14, T22S, R37E. Well No. 4 is located at 660' FNL and 660' FEL in Section 14, T22S, R37E, Lea County, New Mexico.

A copy of this administrative application is being provided to our offset operators via Certified Mail. Attached is a commercial map and a Form C-102 plat illustrating the proration unit acreage and well location. Also included is a copy of the letter sent to our offset operators.

If you have any questions, or if you require further information, please contact Michelle LeVan at (915) 687-7307.

Sincerely,



M. L. LeVan
New Mexico Area, Petroleum Engineer

/trk

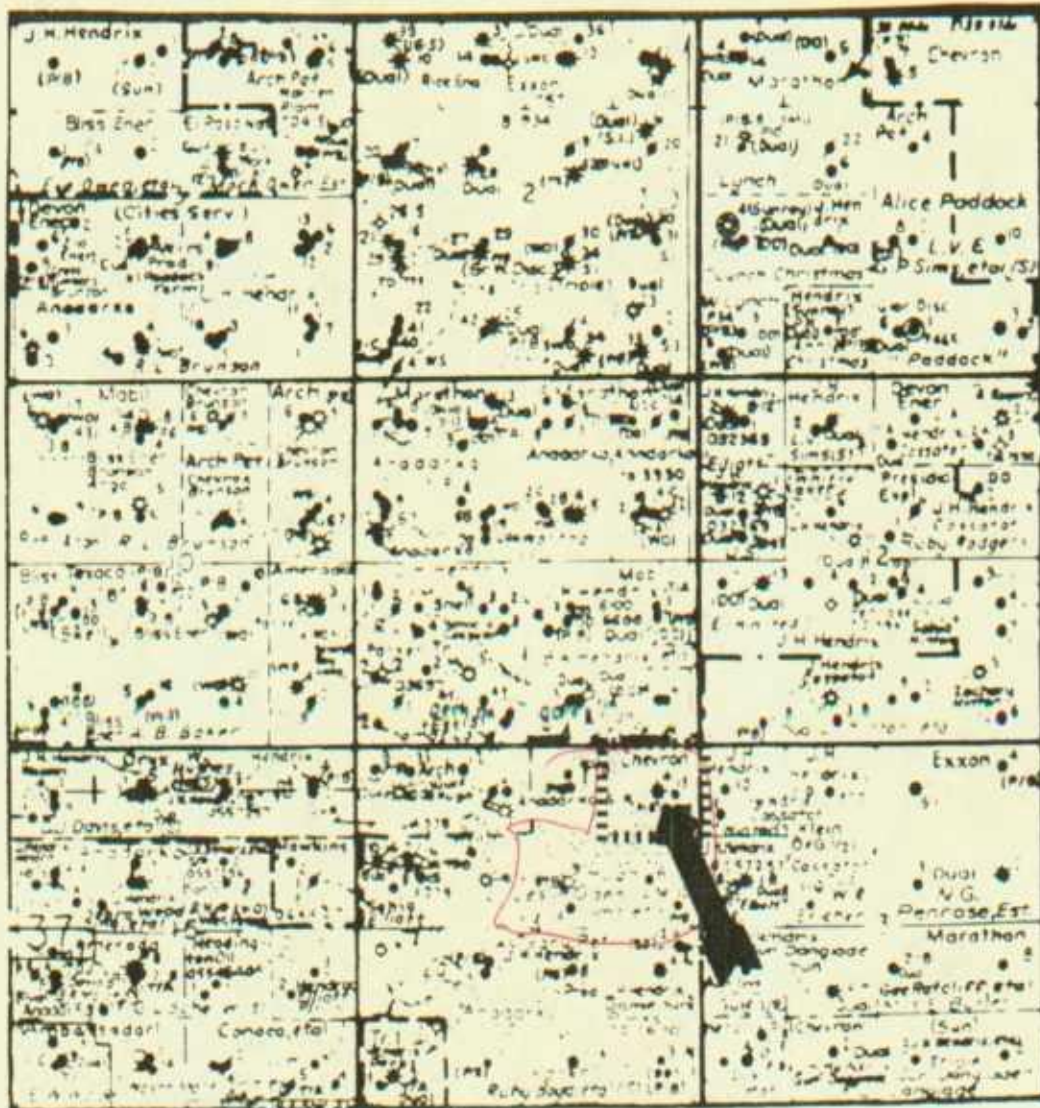
u:\gp_nm\leunice_b\projects\hugh\#04\reg_4.doc

Attachments

cc: NMOCD - Hobbs, New Mexico
C. O. Blake
S. J. Gray
R. E. Green
J. A. Howard
Central Files - Lease and Well Files

CHEVRON U.S.A. INC.

Administrative Application for
Reclassification from Gas to Oil Well,
Standard Oil Proration Unit,
Standard Oil Well Location,
Blinebry Oil & Gas Pool,
Hugh No. 4
660' FNL and 660' FEL, Unit A,
Section 14, T22S, R37E
Lea County, New Mexico



District I
PO Box 1988, Hobbs, NM 88241-1988
District II
PO Drawer DD, Artesia, NM 88211-4719
District III
1008 Rio Bravo Rd., Alamogordo, NM 87418
District IV
PO Box 2088, Santa Fe, NM 87504-2088

State of New Mexico
Energy, Minerals & Natural Resources Department

OIL CONSERVATION DIVISION
PO Box 2088
Santa Fe, NM 87504-2088

Form C-102
Revised February 10, 1994
Instructions on back
Submit to Appropriate District Office
State Lease - 4 Copies
Fee Lease - 3 Copies

☐ AMENDED REPORT

WELL LOCATION AND ACREAGE DEDICATION PLAT

| | | | |
|----------------------------|--------------------------------------|--------------------|---------------------------------|
| APL Number 30-025-10260 | | Pool Code 06660 | Pool Name Blinebry Oil & Gas |
| Property Code 002641 | Property Name Hugh | | Well Number 4 |
| OGRID No. 004323 | Operator Name Chevron U.S.A. Inc. | | Elevation |

10 Surface Location

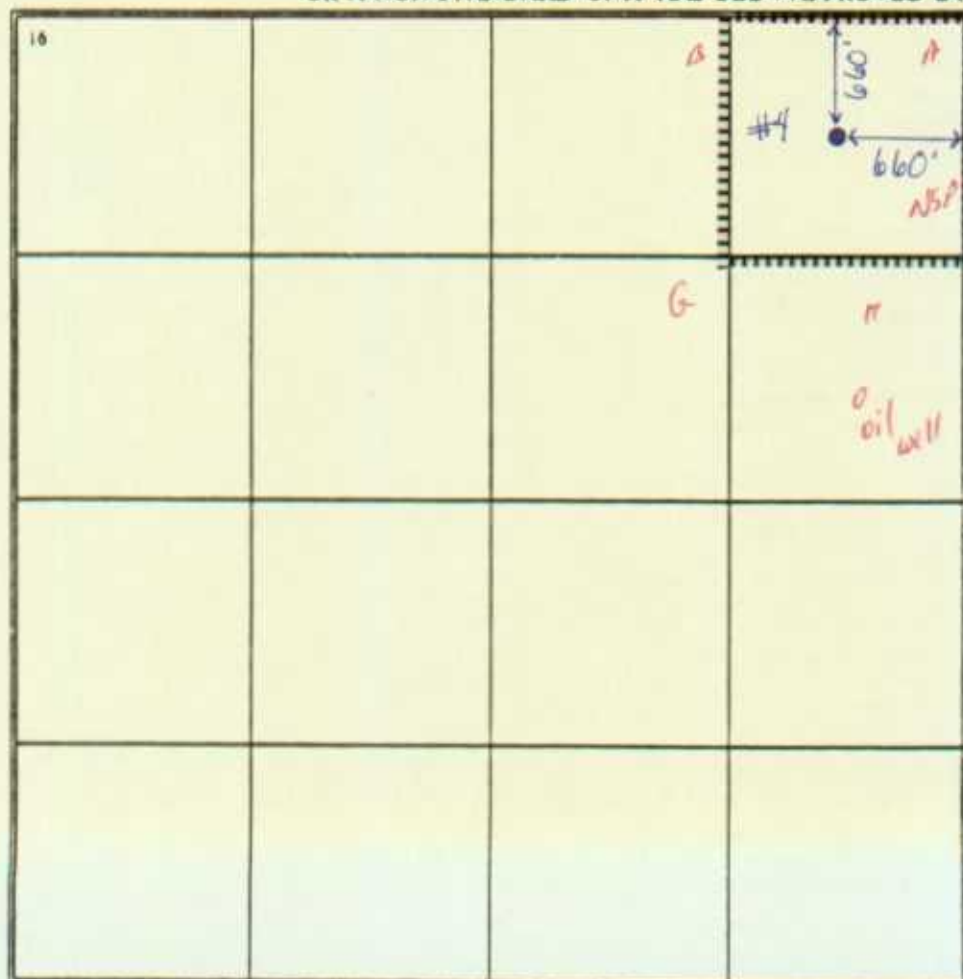
| UL or lot no. | Section | Township | Range | Lot Ida | Feet from the | North/South line | Feet from the | East/West line | County |
|---------------|---------|----------|-------|---------|---------------|------------------|---------------|----------------|--------|
| A | 14 | 22S | 37E | | 660' | North | 660' | East | Lea |

11 Bottom Hole Location If Different From Surface

| UL or lot no. | Section | Township | Range | Lot Ida | Feet from the | North/South line | Feet from the | East/West line | County |
|---------------|---------|----------|-------|---------|---------------|------------------|---------------|----------------|--------|
| | | | | | | | | | |

| Duties | Acres | Joint or In/Out | Consolidation Code | Order No. |
|--------|-------|-----------------|--------------------|-----------|
| 40 | | No | | 3 |

NO ALLOWABLE WILL BE ASSIGNED TO THIS COMPLETION UNTIL ALL INTERESTS HAVE BEEN CONSOLIDATED OR A NON-STANDARD UNIT HAS BEEN APPROVED BY THE DIVISION

| | |
|--|--|
| <div>16</div>  | <div>17 OPERATOR CERTIFICATION</div> <p>I hereby certify that the information contained herein is true and complete to the best of my knowledge and belief.</p> <p>Signature: <u>Tanya Kerley</u></p> <p>Printed Name: Tanya Kerley</p> <p>Title: Office Assistant</p> <p>Date: 2-02-96</p> |
| | <div>18 SURVEYOR CERTIFICATION</div> <p>I hereby certify that the well location shown on this plat was plotted from field notes of actual surveys made by me or under my supervision, and that the same is true and correct to the best of my belief.</p> <p>Date of Survey:</p> <p>Signature and Seal of Professional Surveyor:</p> |
| | |
| | Certificate Number |

CHEVRON U.S.A. INC.

Administrative Application for
Reclassification from Gas to Oil Well,
Standard Oil Proration Unit,
Standard Oil Well Location,
Blinebry Oil & Gas Pool,
Hugh No. 4
660' FNL and 660' FEL, Unit A,
Section 14, T22S, R37E
Lea County, New Mexico

OFFSET OPERATORS

Anadarko Petroleum Corporation
P. O. Box 2497
Midland, Texas 79702

Arch Petroleum
10 Desta Drive, Ste. 420
Midland, Texas 79705

Conoco Inc.
10 Desta Drive, Ste 100W
Midland, Texas 79705

John H. Hendrix Corporation
P. O. Box 3040
Midland, Texas 79702-3040

Meridian Oil
Box 4239
Houston, Texas 77210-4239

Phillips Petroleum Company
5525 Hwy 64
Farmington, NM 87401

Oxy USA Inc.
Regulatory Affairs Department
P. O. Box 50250
Midland, Texas 79710-0250



Chevron

February 2, 1996

Chevron U.S.A. Production Company
P.O. Box 1150
Midland, TX 79702

**Administrative Application for
Reclassification from Gas to Oil Well,
Standard Oil Proration Unit,
Standard Oil Well Location,
Blinebry Oil & Gas Pool,
Hugh No. 4
660' FNL and 660' FEL, Unit A,
Section 14, T22S, R37E
Lea County, New Mexico**

**Anadarko Petroleum Corporation
P. O. Box 2497
Midland, Texas 79702**

Offset Operator:

Attached is a copy of an administrative application for NMOCD to reclassify the Hugh No. 4 as a standard Blinebry oil well location and to dissolve the simultaneous dedication on a Blinebry Gas Proration Unit with the Hugh No. 9, as referenced in our letter of January 18, 1996.

The GOR of the No. 4 has fallen below the 50,000 to 1 limit for gas wells in the Blinebry field. With this change, a standard well location and standard 40 acre oil proration unit is proposed.

If you have any questions about the application, please contact Michelle L. LeVan at (915) 687-7307.

Sincerely,

**M. L. LeVan
Petroleum Engineer
New Mexico Area**

/trk
u:\gp_nm\leunice_b\projects\hugh\#04\reg_4.doc

Attachments

cc: Central Files - Lease and Well Files



February 2, 1996

Chevron U.S.A. Production Company
P.O. Box 1150
Midland, TX 79702

**Administrative Application for
Reclassification from Gas to Oil Well,
Standard Oil Proration Unit,
Standard Oil Well Location,
Blinebry Oil & Gas Pool,
Hugh No. 4
660' FNL and 660' FEL, Unit A,
Section 14, T22S, R37E
Lea County, New Mexico**

**Arch Petroleum
10 Desta Drive, Ste. 420
Midland, Texas 79705**

Offset Operator:

Attached is a copy of an administrative application for NMOCD to reclassify the Hugh No. 4 as a standard Blinebry oil well location and to dissolve the simultaneous dedication on a Blinebry Gas Proration Unit with the Hugh No. 9, as referenced in our letter of January 18, 1996.

The GOR of the No. 4 has fallen below the 50,000 to 1 limit for gas wells in the Blinebry field. With this change, a standard well location and standard 40 acre oil proration unit is proposed.

If you have any questions about the application, please contact Michelle L. LeVan at (915) 687-7307.

Sincerely,

A handwritten signature in cursive script, appearing to read "M. L. LeVan".

**M. L. LeVan
Petroleum Engineer
New Mexico Area**

/trk
u:\gp_nm\eunice_b\projects\hugh\#04\reg_4.doc

Attachments

cc: Central Files - Lease and Well Files



February 2, 1996

Chevron U.S.A. Production Company
P.O. Box 1150
Midland, TX 79702

**Administrative Application for
Reclassification from Gas to Oil Well,
Standard Oil Proration Unit,
Standard Oil Well Location,
Blinebry Oil & Gas Pool,
Hugh No. 4
660' FNL and 660' FEL, Unit A,
Section 14, T22S, R37E
Lea County, New Mexico**

Conoco Inc.
10 Desta Drive, Ste. 100W
Midland, Texas 79705

Offset Operator:

Attached is a copy of an administrative application for NMOCD to reclassify the Hugh No. 4 as a standard Blinebry oil well location and to dissolve the simultaneous dedication on a Blinebry Gas Proration Unit with the Hugh No. 9, as referenced in our letter of January 18, 1996.

The GOR of the No. 4 has fallen below the 50,000 to 1 limit for gas wells in the Blinebry field. With this change, a standard well location and standard 40 acre oil proration unit is proposed.

If you have any questions about the application, please contact Michelle L. LeVan at (915) 687-7307.

Sincerely,

A handwritten signature in cursive script, appearing to read "M. L. LeVan".

M. L. LeVan
Petroleum Engineer
New Mexico Area

/trk
u:\gp_nm\unice_b\projects\hugh\#04\reg_4.doc

Attachments

cc: Central Files - Lease and Well Files



Chevron

February 2, 1996

Chevron U.S.A. Production Company
P.O. Box 1150
Midland, TX 79702

Administrative Application for
Reclassification from Gas to Oil Well,
Standard Oil Proration Unit,
Standard Oil Well Location,
Blinebry Oil & Gas Pool,
Hugh No. 4
660' FNL and 660' FEL, Unit A,
Section 14, T22S, R37E
Lea County, New Mexico

John H. Hendrix Corporation
P. O. Box 3040
Midland, Texas 79702-3040

Offset Operator:

Attached is a copy of an administrative application for NMOCD to reclassify the Hugh No. 4 as a standard Blinebry oil well location and to dissolve the simultaneous dedication on a Blinebry Gas Proration Unit with the Hugh No. 9, as referenced in our letter of January 18, 1996.

The GOR of the No. 4 has fallen below the 50,000 to 1 limit for gas wells in the Blinebry field. With this change, a standard well location and standard 40 acre oil proration unit is proposed.

If you have any questions about the application, please contact Michelle L. LeVan at (915) 687-7307.

Sincerely,

M. L. LeVan
Petroleum Engineer
New Mexico Area

/trk
u:\gp_nm\leunice_b\projects\hugh\04\reg_4.doc

Attachments

cc: Central Files - Lease and Well Files



February 2, 1996

Chevron U.S.A. Production Company
P.O. Box 1150
Midland, TX 79702

**Administrative Application for
Reclassification from Gas to Oil Well,
Standard Oil Proration Unit,
Standard Oil Well Location,
Blinebry Oil & Gas Pool,
Hugh No. 4
660' FNL and 660' FEL, Unit A,
Section 14, T22S, R37E
Lea County, New Mexico**

**Meridian Oil
Box 4239
Houston, Texas 77210-4239**

Offset Operator:

Attached is a copy of an administrative application for NMOCD to reclassify the Hugh No. 4 as a standard Blinebry oil well location and to dissolve the simultaneous dedication on a Blinebry Gas Proration Unit with the Hugh No. 9, as referenced in our letter of January 18, 1996.

The GOR of the No. 4 has fallen below the 50,000 to 1 limit for gas wells in the Blinebry field. With this change, a standard well location and standard 40 acre oil proration unit is proposed.

If you have any questions about the application, please contact Michelle L. LeVan at (915) 687-7307.

Sincerely,

A handwritten signature in cursive script, appearing to read "M. L. LeVan".

**M. L. LeVan
Petroleum Engineer
New Mexico Area**

/rk
u:\gp_nm\leunice_b\projects\hugh\#04\reg_4.doc

Attachments

cc: Central Files - Lease and Well Files



February 2, 1996

Chevron U.S.A. Production Company
P.O. Box 1150
Midland, TX 79702

Administrative Application for
Reclassification from Gas to Oil Well,
Standard Oil Proration Unit,
Standard Oil Well Location,
Blinebry Oil & Gas Pool,
Hugh No. 4
660' FNL and 660' FEL, Unit A,
Section 14, T22S, R37E
Lea County, New Mexico

Oxy USA Inc.
Regulatory Affairs Department
P. O. Box 50250
Midland, Texas 79710-0250

Offset Operator:

Attached is a copy of an administrative application for NMOCD to reclassify the Hugh No. 4 as a standard Blinebry oil well location and to dissolve the simultaneous dedication on a Blinebry Gas Proration Unit with the Hugh No. 9, as referenced in our letter of January 18, 1996.

The GOR of the No. 4 has fallen below the 50,000 to 1 limit for gas wells in the Blinebry field. With this change, a standard well location and standard 40 acre oil proration unit is proposed.

If you have any questions about the application, please contact Michelle L. LeVan at (915) 687-7307.

Sincerely,

A handwritten signature in cursive script that reads "M. L. LeVan".

M. L. LeVan
Petroleum Engineer
New Mexico Area

/trk
u:\gp_nm\leunice_b\projects\hugh\#04\reg_4.doc

Attachments

cc: Central Files - Lease and Well Files



February 2, 1996

Chevron U.S.A. Production Company
P.O. Box 1150
Midland, TX 79702

Administrative Application for
Reclassification from Gas to Oil Well,
Standard Oil Proration Unit,
Standard Oil Well Location,
Blinebry Oil & Gas Pool,
Hugh No. 4
660' FNL and 660' FEL, Unit A,
Section 14, T22S, R37E
Lea County, New Mexico

Phillips Petroleum Company
5525 Hwy 64
Farmington, NM 87401

Offset Operator:

Attached is a copy of an administrative application for NMOCD to reclassify the Hugh No. 4 as a standard Blinebry oil well location and to dissolve the simultaneous dedication on a Blinebry Gas Proration Unit with the Hugh No. 9, as referenced in our letter of January 18, 1996.

The GOR of the No. 4 has fallen below the 50,000 to 1 limit for gas wells in the Blinebry field. With this change, a standard well location and standard 40 acre oil proration unit is proposed.

If you have any questions about the application, please contact Michelle L. LeVan at (915) 687-7307.

Sincerely,

M. L. LeVan
Petroleum Engineer
New Mexico Area

/trk

u:\gp_nm\eunice_b\projects\hugh\#04\reg_4.doc

Attachments

cc: Central Files - Lease and Well Files