



Amoco Exploration and Production  
U.S.A. Operations Group

Permian Basin Business Unit

501 WestLake Park Boulevard  
Post Office Box 4891  
Houston, Texas 77210

OIL CONSERVATION DIVISION  
RECEIVED  
1996 JAN 16 AM 8 52

Jerry D. West  
Staff Land Negotiator  
(713) 366-3588  
(713) 366-7590 (FAX)

January 11, 1996

Mr. William J. LeMay, Director  
New Mexico Oil Conservation Division  
2040 South Pacheco  
Santa Fe, New Mexico 87504

Re: Administrative Application for a 160-acre non-standard gas  
spacing and proration unit ("GPU") in the SE/4 of Section 33  
Township 20 South, Range 37 East, NMPM, Eumont Gas Pool,  
Lea County, New Mexico

Gentlemen:

This letter supplements our January 9, 1996 letter to your office requesting administrative approval as  
referenced above.

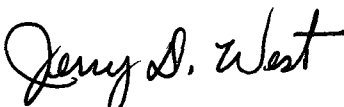
Enclosed are copies of new OCD Forms C-102 for each of the wells located within the non-standard 200  
acre GPU to be retained by Amoco, being:

1. Gillully "B" Federal R/A "A" Well No. 3
2. Gillully "B" Federal R/A "A" Well No. 15
3. Gillully "B" Federal R/A "A" Well No. 22

Thank you for your consideration of our request.

If anything else is required, please call me at 713-366-3588.

Sincerely,

  
Jerry D. West

Enclosures

cc: New Mexico Oil Conservation Division  
Hobbs District  
P. O. Box 1980  
Hobbs, New Mexico 88240

U. S. Bureau of Land Management  
P. O. Box 1778  
Carlsbad, New Mexico 88220

Mewbourne Oil Company  
500 W. Texas, Suite 1020  
Midland, Texas 79701  
Attn: Mr. Steve Cobb

District I  
PO Box 1980, Hobbs, NM 88241-1980  
District II  
PO Drawer DD, Artesia, NM 88211-0719  
District III  
1000 Rio Brans Rd., Aztec, NM 87410  
District IV  
PO Box 2088, Santa Fe, NM 87504-2088

State of New Mexico  
Energy, Minerals & Natural Resources Department

OIL CONSERVATION DIVISION  
PO Box 2088  
Santa Fe, NM 87504-2088

Form C-102  
Revised February 10, 1994  
Instructions on back  
Submit to Appropriate District Office  
State Lease - 4 Copies  
Fee Lease - 3 Copies

☒ AMENDED REPORT

WELL LOCATION AND ACREAGE DEDICATION PLAT

* API Number 30-025-06209		* Pool Code	* Pool Name Eumont Yates Seven Rivers Queen (Pro Gas)
* Property Code	* Property Name Gillully "B" Federal R/A A		* Well Number 3
* OGRID No.	* Operator Name Amoco Production Company		* Elevation

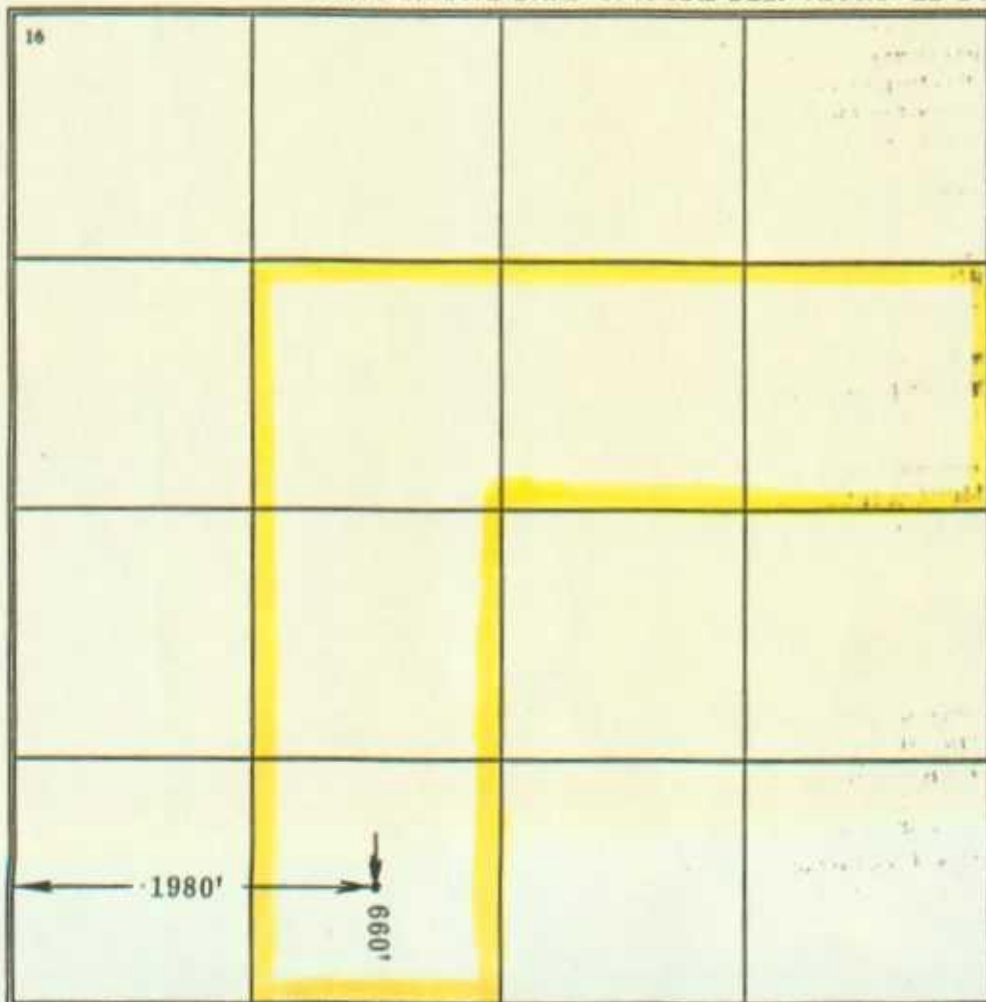
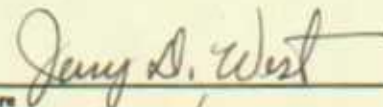
<sup>10</sup> Surface Location

U.L. or lot no.	Section	Township	Range	Lot Idn	Feet from the	North/South line	Feet from the	East/West line	County
N	33	20S	37E		660	South	1980	West	Lea

<sup>11</sup> Bottom Hole Location If Different From Surface

U.L. or lot no.	Section	Township	Range	Lot Idn	Feet from the	North/South line	Feet from the	East/West line	County
** Dedicated Acres 200		** Joint or Infill		** Consolidation Code		** Order No.			

NO ALLOWABLE WILL BE ASSIGNED TO THIS COMPLETION UNTIL ALL INTERESTS HAVE BEEN CONSOLIDATED  
OR A NON-STANDARD UNIT HAS BEEN APPROVED BY THE DIVISION

<div>16</div> 	<div><b><sup>17</sup> OPERATOR CERTIFICATION</b> I hereby certify that the information contained herein is true and complete to the best of my knowledge and belief.</div> <div> Signature JERRY D. WEST Printed Name STAFF LAND NEGOTIATOR Title JANUARY 11, 1996 Date</div>
	<div><b><sup>18</sup> SURVEYOR CERTIFICATION</b> I hereby certify that the well location shown on this plat was plotted from field notes of actual surveys made by me or under my supervision, and that the same is true and correct to the best of my belief.</div> <div>Date of Survey Signature and Seal of Professional Surveyor:</div>
	Certificate Number

District I  
PO Box 1988, Hobbs, NM 88241-1988  
District II  
PO Drawer DD, Artesia, NM 88211-0719  
District III  
1000 Rio Brazos Rd., Aztec, NM 87410  
District IV  
PO Box 2088, Santa Fe, NM 87504-2088

State of New Mexico  
Energy, Minerals & Natural Resources Department

OIL CONSERVATION DIVISION  
PO Box 2088  
Santa Fe, NM 87504-2088

Form C-102  
Revised February 10, 1994  
Instructions on back  
Submit to Appropriate District Office  
State Lease - 4 Copies  
Fee Lease - 3 Copies

☒ AMENDED REPORT

WELL LOCATION AND ACREAGE DEDICATION PLAT

API Number 30-025-24911	Pool Code	Pool Name Eumont Yates Seven Rivers Queen (Pro Gas)
Property Code	Property Name Gillully "B" Federal R/A A	Well Number 15
OGRID No.	Operator Name Amoco Production Company	Elevation

<sup>10</sup> Surface Location

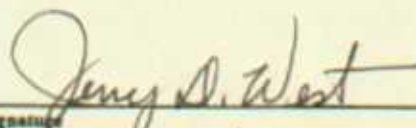
U/L or lot no. H	Section 33	Township 20S	Range 37E	Lot Idn	Feet from the 1980	North/South line North	Feet from the 660	East/West line East	County Lea
---------------------	---------------	-----------------	--------------	---------	-----------------------	---------------------------	----------------------	------------------------	---------------

<sup>11</sup> Bottom Hole Location If Different From Surface

U/L or lot no.	Section	Township	Range	Lot Idn	Feet from the	North/South line	Feet from the	East/West line	County
----------------	---------	----------	-------	---------	---------------	------------------	---------------	----------------	--------

Dedicated Acres 200	Joint or Infill	Consolidation Code	Order No.
------------------------	-----------------	--------------------	-----------

NO ALLOWABLE WILL BE ASSIGNED TO THIS COMPLETION UNTIL ALL INTERESTS HAVE BEEN CONSOLIDATED  
OR A NON-STANDARD UNIT HAS BEEN APPROVED BY THE DIVISION

<div>16</div>	<div>17 OPERATOR CERTIFICATION</div> <p>I hereby certify that the information contained herein is true and complete to the best of my knowledge and belief</p> <p> Signature JERRY D. WEST Printed Name STAFF LAND NEGOTIATOR Title JANUARY 11, 1996 Date</p>
	<div>18 SURVEYOR CERTIFICATION</div> <p>I hereby certify that the well location shown on this plat was plotted from field notes of actual surveys made by me or under my supervision, and that the same is true and correct to the best of my belief.</p> <p>Date of Survey Signature and Seal of Professional Surveyer:</p>
	Certificate Number



District I  
PO Box 1980, Hobbs, NM 88241-1980  
District II  
PO Drawer DD, Artesia, NM 88211-0719  
District III  
1000 Rio Brazos Rd., Aztec, NM 87410  
District IV  
PO Box 2088, Santa Fe, NM 87504-2088

State of New Mexico  
Energy, Minerals & Natural Resources Department

OIL CONSERVATION DIVISION  
PO Box 2088  
Santa Fe, NM 87504-2088

Form C-102  
Revised February 10, 1994  
Instructions on back  
Submit to Appropriate District Office  
State Lease - 4 Copies  
Fee Lease - 3 Copies

☒ AMENDED REPORT

WELL LOCATION AND ACREAGE DEDICATION PLAT

* APT Number 30-025-26129		* Pool Code	* Pool Name Eumont Yates Seven Rivers Queen (Pro Gas)
* Property Code	* Property Name Gillully "B" Federal R/A A		* Well Number 22
* OGRID No.	* Operator Name Amoco Production Company		* Elevation

<sup>10</sup> Surface Location

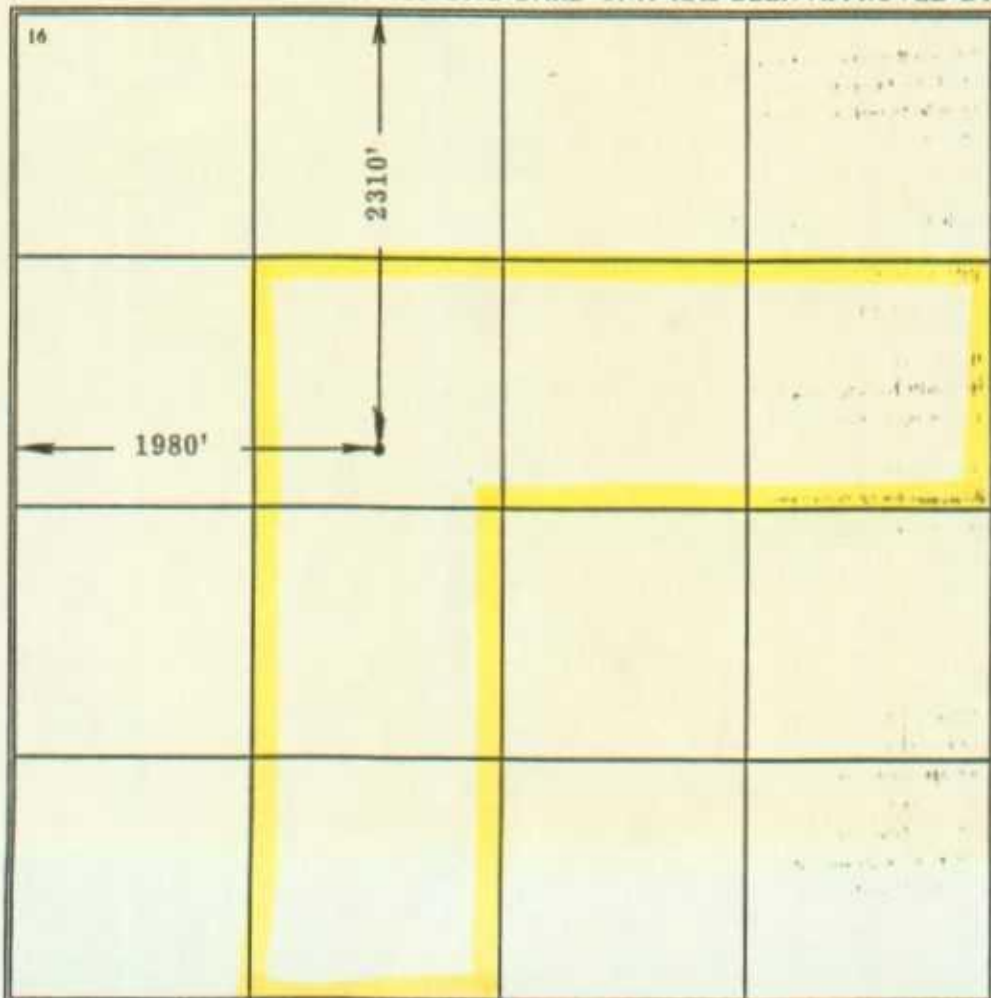
U/L or lot no.	Section	Township	Range	Lot Idn	Feet from the	North/South line	Feet from the	East/West line	County
F	33	20S	37E		2310	North	1980	West	Lea

<sup>11</sup> Bottom Hole Location If Different From Surface

U/L or lot no.	Section	Township	Range	Lot Idn	Feet from the	North/South line	Feet from the	East/West line	County

<sup>12</sup> Dedicated Acres 200	<sup>13</sup> Joint or Infill	<sup>14</sup> Consolidation Code	<sup>15</sup> Order No.
--------------------------------------	-------------------------------	----------------------------------	-------------------------

NO ALLOWABLE WILL BE ASSIGNED TO THIS COMPLETION UNTIL ALL INTERESTS HAVE BEEN CONSOLIDATED  
OR A NON-STANDARD UNIT HAS BEEN APPROVED BY THE DIVISION

<div>16</div> 	<div>17 OPERATOR CERTIFICATION</div> <p>I hereby certify that the information contained herein is true and complete to the best of my knowledge and belief</p> <p><i>Jerry D. West</i> Signature JERRY D. WEST Printed Name STAFF LAND NEGOTIATOR Title JANUARY 11, 1996 Date</p>
	<div>18 SURVEYOR CERTIFICATION</div> <p>I hereby certify that the well location shown on this plat was plotted from field notes of actual surveys made by me or under my supervision, and that the same is true and correct to the best of my belief.</p> <p>Date of Survey Signature and Seal of Professional Surveyor:</p>
	Certificate Number



OIL CONSERVATION DIVISION  
RECEIVED

1996 FEB 15 AM 8 52

**Amoco Exploration and Production**  
**U.S.A. Operations Group**

Permian Basin Business Unit

501 WestLake Park Boulevard  
Post Office Box 4891  
Houston, Texas 77210

Jerry D. West  
Staff Land Negotiator  
(713) 366-3588  
(713) 366-7590 (FAX)

January 31, 1996

Mr. William J. LeMay, Director  
New Mexico Oil Conservation Division  
2040 South Pacheco  
Santa Fe, New Mexico 87504

Re: Administrative Application for a 160-acre non-standard gas  
spacing and proration unit ("GPU") in the SE/4 of Section 33  
Township 20 South, Range 37 East, NMPM, Eumont Gas Pool  
Lea County, New Mexico

Gentlemen:

Enclosed are copies of Amoco's letter dated January 9, 1996 with attachments that apply to the referenced application. The originals were mailed on January 9, 1996 via Certified Mail - Return Receipt Requested, to the Offset Operators as required by the State of New Mexico.

If anything else is needed, please call me at (713) 366-3588.

Sincerely,

Jerry D. West

JDW/sjm

Enclosures



OIL CONSERVATION DIVISION  
RECEIVED

'96 MAR 6 AM 8 52

Amoco Exploration and Production  
U.S.A. Operations Group

Permian Basin Business Unit

501 WestLake Park Boulevard  
Post Office Box 4891  
Houston, Texas 77210

Jerry D. West  
Staff Land Negotiator  
(713) 366-3588  
(713) 366-7590 (FAX)

**Certified Mail - Return Receipt Requested**

January 9, 1996

Re: Administrative Application for a 160-acre non-standard gas spacing and proration unit ("GPU") in the SE/4 of Section 33 Township 20 South, Range 37 East, NMPM, Eumont Gas Pool  
Lea County, New Mexico

**OFFSET OPERATORS**

Gillully /B/ Federal R/A "A" Wells No. 3, 15 and 22  
(Mailing List Attached)

Gentlemen:

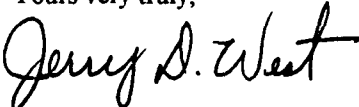
Attached is a copy of an Administrative Application for New Mexico Oil Conservation Division approval for the creation of a 160 acre non-standard Eumont Gas Proration Unit for the Gillully /B/ Federal R/A "A" Wells No. 3, 15 and 22 located in the S/2 NE/4, SE/4 NW/4 and E/2 SW/4 of Section 33-20S-37E, Lea County, New Mexico.

A 360 acre non-standard gas proration unit was approved for these wells under Administrative Order R-657, July 14, 1955. Due to the marginal status of these wells a 160 acre proration unit is sufficient for allowable purposes. The remaining 160 acres (SE/4) has been farmed out to Mewbourne Oil Company, which will result in an additional well being drilled.

Enclosed are three (3) Waiver of Objection letters applicable to Amoco's Application described above. As an Offset Operator, if you do not have any objection to the attached Application, please execute the enclosed waiver letters, sending two (2) copies to the OCD in Santa Fe, New Mexico and returning one (1) copy to the undersigned. We have enclosed self addressed, stamped envelopes for your convenience.

If you have any questions regarding this application, please contact Jerry West (713) 366-3588.

Yours very truly,

  
Jerry D. West

cc: Mewbourne Oil Company  
500 West Texas - Suite 1020  
Midland, Texas 79701  
Attn: Steve Cobb -(with attachments)

011996.doc

# **Amoco Production Company**

Administrative Application for  
Creation of a Non-Standard 160 Acre  
Eumont Gas Pool Proration Unit  
Eumont "33" Federal No. 1  
660' FSL & 660' FEL, Unit P  
Section 33-T20S-R37E  
Lea County, New Mexico

## **OFFSET OPERATORS**

Chevron USA Inc.  
P.O. Box 1150  
Midland, TX 79702  
Attention: L.V. Trautman

Devon Energy  
20 North Broadway  
1500 Mid-America Tower  
Oklahoma City, OK 73102  
Attn: Ken Gray

Doyle Hartman  
P.O. Box 10426  
Midland, TX 79702-7426

Conoco, Inc.  
10 Desta Drive  
Midland, TX 79705  
Attn: Mike Johnson

OXY USA Inc.  
P.O. Box 50250  
Midland, TX 79710  
Attn: Kent Wooley

Meridian Oil Inc.  
3300 N. "A" St., Bldg. 6  
Midland, TX 79705  
Attn: Dennis Sledge

Me-Tex Oil and Gas Inc.  
401 West Taylor  
Hobbs, NM 88240  
Attn: Burton Veteto

Amoco Production Company  
P.O. Box 4891  
Houston, TX 77210-4891  
Attn: Jerry D. West

ARCO Permain  
P.O. Box 1610  
Midland, TX 79702  
Attn: John E. Lodge

Burgundy Oil & Gas Inc.  
401 West Texas, Suite 1003  
Midland, TX 79701  
Attn: Bob Statton

ORYX Energy  
P.O. Box 2880  
Dallas, TX 85221-2880  
Attn: Glynn Broussard

Zachary Oil Operating Co.  
307 W. 7th St., Suite 1212  
Ft. Worth, TX 76102-5178  
Attn: Mrs. Rios



Re: Administrative Application for a 160-acre non-standard gas spacing and proration unit ("GPU") in the SE/4 of Section 33 Township 20 South, Range 37 East, NMPM, Eumont Gas Pool, Lea County, New Mexico

Mr. William J. LeMay Director  
New Mexico Oil Conservation Division  
2040 South Pacheco  
Santa Fe, New Mexico 87504

As an offset operator, the undersigned has no objection to Amoco Production Company's application for a 160 acre non-standard gas spacing and proration unit ("GPU") in the SE/4 of Section 33, Township 20 South, Range 37 East, NMPM, Eumont Gas Pool, Lea County, New Mexico.

Approved By: \_\_\_\_\_

Representing: \_\_\_\_\_

Date: \_\_\_\_\_

OIL CONSERVATION DIVISION  
RECEIVED

'96 JAN 16 PM 8 52

Re: Administrative Application for a 160-acre non-standard gas spacing and proration unit ("GPU") in the SE/4 of Section 33 Township 20 South, Range 37 East, NMPM, Eumont Gas Pool, Lea County, New Mexico

RECEIVED

JAN 12 1995

Mr. William J. LeMay Director  
New Mexico Oil Conservation Division  
2040 South Pacheco  
Santa Fe, New Mexico 87504

As an offset operator, the undersigned has no objection to Amoco Production Company's application for a 160 acre non-standard gas spacing and proration unit ("GPU") in the SE/4 of Section 33, Township 20 South, Range 37 East, NMPM, Eumont Gas Pool, Lea County, New Mexico.

Approved By: \_\_\_\_\_

Representing: ZACHARY OIL OPERATING COMPANY

Date: \_\_\_\_\_

1-12-96

CONSERVATION DIVISION  
RECEIVED

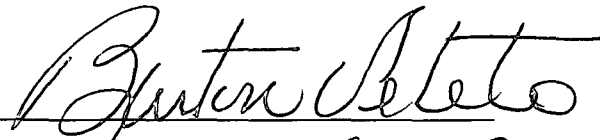
1996 JAN 24 PM 8 52

Re: Administrative Application for a 160-acre non-standard gas spacing and proration unit ("GPU") in the SE/4 of Section 33 Township 20 South, Range 37 East, NMPM, Eumont Gas Pool, Lea County, New Mexico

Mr. William J. LeMay Director  
New Mexico Oil Conservation Division  
2040 South Pacheco  
Santa Fe, New Mexico 87504

As an offset operator, the undersigned has no objection to Amoco Production Company's application for a 160 acre non-standard gas spacing and proration unit ("GPU") in the SE/4 of Section 33, Township 20 South, Range 37 East, NMPM, Eumont Gas Pool, Lea County, New Mexico.

Approved By:



Representing:

ME-TEX OIL & GAS, INC.

Date:

1/16/96

OIL CONSERVATION DIVISION  
RECEIVED

1986 JAN 25 AM 8 52

Re: Administrative Application for a 160-acre non-standard gas spacing and proration unit ("GPU") in the SE/4 of Section 33 Township 20 South, Range 37 East, NMPM, Eumont Gas Pool, Lea County, New Mexico


Mr. William J. LeMay Director  
New Mexico Oil Conservation Division  
2040 South Pacheco  
Santa Fe, New Mexico 87504

As an offset operator, the undersigned has no objection to Amoco Production Company's application for a 160 acre non-standard gas spacing and proration unit ("GPU") in the SE/4 of Section 33, Township 20 South, Range 37 East, NMPM, Eumont Gas Pool, Lea County, New Mexico.

Approved By: \_\_\_\_\_

Representing: \_\_\_\_\_

Date: \_\_\_\_\_

  
ATLANTIC RICHFIELD COMPANY  
1/22/86

Re: Administrative Application for a 160-acre non-standard gas spacing and proration unit ("GPU") in the SE/4 of Section 33 Township 20 South, Range 37 East, NMPM, Eumont Gas Pool, Lea County, New Mexico

---

Mr. William J. LeMay Director  
New Mexico Oil Conservation Division  
2040 South Pacheco  
Santa Fe, New Mexico 87504

As an offset operator, the undersigned has no objection to Amoco Production Company's application for a 160 acre non-standard gas spacing and proration unit ("GPU") in the SE/4 of Section 33, Township 20 South, Range 37 East, NMPM, Eumont Gas Pool, Lea County, New Mexico.

Approved By: RR Statton

Representing: Burgundy Oil & Gas of New Mexico, Inc.

Date: 3-4-96



Re: Administrative Application for a 160-acre non-standard gas spacing and proration unit ("GPU") in the SE/4 of Section 33 Township 20 South, Range 37 East, NMPM, Eumont Gas Pool, Lea County, New Mexico

---

Mr. William J. LeMay Director  
New Mexico Oil Conservation Division  
2040 South Pacheco  
Santa Fe, New Mexico 87504

As an offset operator, the undersigned has no objection to Amoco Production Company's application for a 160 acre non-standard gas spacing and proration unit ("GPU") in the SE/4 of Section 33, Township 20 South, Range 37 East, NMPM, Eumont Gas Pool, Lea County, New Mexico.

Approved By: Chet A. Gabin

Representing: Meridian O.I., Inc.

Date: 2/20/96

NEW MEXICO OIL CONSERVATION DIVISION  
RECEIVED  
FEB 17 1996 8 52

Re: Administrative Application for a 160-acre non-standard gas spacing and proration unit ("GPU") in the SE/4 of Section 33 Township 20 South, Range 37 East, NMPM, Eumont Gas Pool, Lea County, New Mexico

---

Mr. William J. LeMay Director  
New Mexico Oil Conservation Division  
2040 South Pacheco  
Santa Fe, New Mexico 87504

As an offset operator, the undersigned has no objection to Amoco Production Company's application for a 160 acre non-standard gas spacing and proration unit ("GPU") in the SE/4 of Section 33, Township 20 South, Range 37 East, NMPM, Eumont Gas Pool, Lea County, New Mexico.

Approved By:  <sup>SKB</sup>  
R/T

Representing: DEVON ENERGY CORPORATION (NEVADA)

Date: 2-7-96

Re: Administrative Application for a 160-acre non-standard gas spacing and proration unit ("GPU") in the SE/4 of Section 33 Township 20 South, Range 37 East, NMPM, Eumont Gas Pool, Lea County, New Mexico

Mr. William J. LeMay Director  
New Mexico Oil Conservation Division  
2040 South Pacheco  
Santa Fe, New Mexico 87504

As an offset operator, the undersigned has no objection to Amoco Production Company's application for a 160 acre non-standard gas spacing and proration unit ("GPU") in the SE/4 of Section 33, Township 20 South, Range 37 East, NMPM, Eumont Gas Pool, Lea County, New Mexico.

Approved By: RLB Wnt

Representing: ONIX ENERGY COMPANY

Date: 3/8/96

OIL CONSERVATION DIVISION

December 22, 1995

Mewbourne Oil Company  
500 West Texas - Suite 1020  
Midland, Texas 79701

Attention: Steve Cobb

---

Amoco Production Company  
P. O. Box 4891  
Houston, Texas 77210-4891


Attention: Henry R. Welch

*RE: Administrative application for a 160-acre non-standard gas spacing and proration unit ("GPU") in the SE/4 of Section 33, Township 20 South, Range 37 East, NMPM, Eumont Gas Pool, Lea County, New Mexico.*

Dear Messrs. Cobb and Welch:

In reviewing my files of pending applications I found this matter still in suspense. Please contact me as to the status of this or these applications at this time. If no response is received in the next 30-days I will proceed in taking any appropriate action deemed necessary. Thank you.

Sincerely,




Michael E. Stogner  
Chief Hearing Officer/Engineer

cc: OCD - Hobbs  
U. S. Bureau of Land Management - Carlsbad  
William F. Carr - Santa Fe

**DOYLE HARTMAN**  
*Oil Operator*  
3811 TURTLE CREEK BLVD., SUITE 730  
DALLAS, TEXAS 75219

(214) 520-1800  
(214) 520-0811 FAX



June 27, 1995

Mr. Steve Cobb, Landman  
Mewbourne Oil Company  
500 West Texas, Suite 1020  
Midland, TX 79701

Re: Administrative Non-Standard P.U. Application

Dear Mr. Cobb:

Reference is made to your June 23, 1995 letter to the New Mexico Oil Conservation Division (copy enclosed) asking for administrative approval for a 160-acre non-standard Eumont proration unit, which 160-acre non-standard proration unit is comprised of the SE/4 Section 33, T-20-S, R-37-E, Lea County, New Mexico. As an offset Eumont operator, and under the procedures promulgated by NMOCD Order R-8170-H effective April 1, 1991, Rule 2 of the General Rules for Prorated Gas Pools of New Mexico, and Rule 104(D)(2)(a) of the Rules and Regulations of the New Mexico Oil Conservation Division, we hereby waive objection to your administrative application for a 160-acre non-standard Eumont gas proration unit and acknowledge that your requested 160-acre proration unit:

- 1) is comprised of contiguous lots or 40-acre tracts
- 2) lies wholly within a single 640-acre governmental section which is the standard proration unit size for the Eumont and Jalmat pools
- 3) the length or width of the proration unit does not exceed 5,280 feet
- 4) notice was given by certified mail to offset Eumont operators

Yours very truly,

DOYLE HARTMAN, Oil Operator

Doyle Hartman



Mr. Steve Cobb, Landman  
Mewbourne Oil Company  
June 27, 1995  
Page 2

enclosures (2)

rcp  
wpdocs\corresp.dh\mewbourne

cc: Mr. Michael E. Stogner  
Chief Hearing Officer  
New Mexico Oil Conservation Division  
2040 S. Pacheco  
Santa Fe, NM 87505

Mr. William J. LeMay, Director  
New Mexico Oil Conservation Division  
2040 S. Pacheco  
Santa Fe, NM 87505

Mr. William F. Carr  
Campbell, Carr & Berge  
110 Jefferson Street (87501)  
P.O. Box 2208  
Santa Fe, NM 87504-2208

Hinkle, Cox, Eaton, Coffield & Hensley  
400 Penn Plaza, Suite 700 (88201)  
P.O. Box 10  
Roswell, NM 88202

Mr. Thomas S. Kellahin  
Kellahin and Kellahin  
117 N. Guadalupe (87501)  
P.O. Box 2265  
Santa Fe, NM 87504-2265

Mr. Daniel S. Nutter  
105 E. Alciante  
Santa Fe, NM 87501

Mr. Steve Cobb, Landman  
Mewbourne Oil Company  
June 27, 1995  
Page 3

Mewbourne Oil Company  
3901 S. Broadway (75701)  
P.O. 7698  
Tyler, TX 75711

Mr. Don Mashburn  
Mr. Steve Hartman  
Doyle Hartman, Oil Operator  
P.O. Box 10426  
Midland, TX 79702

# MEWBOURNE OIL COMPANY

500 W. TEXAS, SUITE 1020  
MIDLAND, TEXAS 79701

(915) 682-3715  
FAX (915) 685-4170

June 23, 1995

Certified Mail - Return Receipt Requested Z107 968 182

Mr. William J. LeMay, Director  
New Mexico Oil Conservation Division  
2040 S. Pacheco  
Santa Fe, New Mexico 87504

Re: Application for a 160 Acre  
Non-Standard Gas Proration Unit,  
Eumont "33" Federal No. 1 Well  
660' FSL & 660' FEL  
SE/4, Sec. 33-T20S-R37E  
Lea County, New Mexico  
Eumont Gas Pool

Gentlemen:

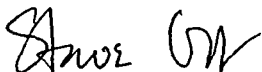
Mewbourne Oil Company respectfully requests administrative approval for a non-standard 160 acre gas proration unit consisting of the SE/4 of Section 33, T20S-R37E, Lea County, New Mexico, for a Eumont gas well, the Eumont "33" Federal No. 1 located in Unit P. A lease plat is attached showing the location of this well.

The Eumont "33" Federal No. 1 is a new well. Approval of this request will protect correlative rights, promote conservation, and encourage the efficient recovery of gas reserves. The proposed proration unit will consist of contiguous lots and lie wholly within a single governmental section. The length or width of the proration unit will not exceed 5280 feet.

By copy of this letter, we are notifying the offset operators of this proposed non-standard proration unit. If these operators have no objections we ask that they execute the attached waiver and return two copies to the New Mexico Oil Conservation Division.

Sincerely,

MEWBOURNE OIL COMPANY



Steve Cobb  
District Landman

:encl

SC:jls

**MEWBOURNE OIL COMPANY**

500 W, TEXAS, SUITE 1020  
MIDLAND, TEXAS 79701

(915) 682-3715  
FAX (915) 685-4170

June 23, 1995

**CERTIFIED MAIL - RETURN RECEIPT REQUESTED**

Re: Application for a 160 Acre  
Non-Standard Gas Proration Unit,  
Eumont "33" Federal No. 1 Well  
660' FSL & 660' FEL  
SE/4, Sec. 33-T20S-R37E,  
Lea County, New Mexico  
Eumont Gas Pool

To: OFFSET OPERATORS

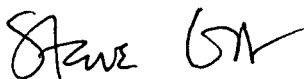
Attached is a copy of Mewbourne Oil Company's administrative application for New Mexico Oil Conservation Division approval of a non-standard proration unit for the Eumont "33" Federal No. 1 well. Approval of this application will promote conservation and encourage the efficient recovery of oil and gas reserves.

As an offset operator, if you do not have any objections to the attached application, please sign the enclosed waiver and mail two copies to the New Mexico Oil Conservation Division in Santa Fe and one copy to Mewbourne Oil Company in Midland. We have enclosed self-addressed, stamped envelopes for your convenience.

If you have any questions, please call me at (915) 682-3715. Your prompt consideration in the above matter is appreciated.

Sincerely,

**MEWBOURNE OIL COMPANY**



Steve Cobb  
District Landman

SC:jlg

JUN 26 1995

cc Doyle & File  
6-26-95  
orig. Land ✓

OIL CONSERVATION DIVISION

August 9, 1995

Mewbourne Oil Company  
500 West Texas - Suite 1020  
Midland, Texas 79701

Attention: Steve Cobb

Amoco Production Company  
P. O. Box 4891  
Houston, Texas 77210-4891

Attention: Henry R. Welch

*RE: Administrative application for a 160-acre non-standard gas spacing and proration unit ("GPU") in the SE/4 of Section 33, Township 20 South, Range 37 East, NMPM, Eumont Gas Pool, Lea County, New Mexico.*

Dear Messrs. Cobb and Welch:

I am in receipt of an application from Mewbourne Oil Company, dated June 23, 1995, requesting the formation of a non-standard 160-acre gas spacing and proration unit ("GPU") to comprise the SE/4 of Section 33, Township 20 South, Range 37 East, NMPM, Eumont Gas Pool, Lea County, New Mexico. Attached to said filing is a signed waiver of objection from Amoco Production Company by Henry R. Welch dated July 5, 1995, see copy attached.

I have also included a rough plat showing current development of the Eumont Gas Pool in said Section 33, in particular the 360-acre non-standard GPU comprising the S/2 NE/4, SE/4 NW/4, E/2 SW/4 and SE/4 of said Section 33, which was approved by Division Order No. R-657, dated July 14, 1955 (see copy attached) and is simultaneously dedicated to Amoco Production Company's Gillully "B" Federal R/A "A" Well Nos. 3, 15, and 22, located in Units "N", "H", and "F", respectively.

Before the Division can authorize the formation of the subject 160-acre GPU, it will be necessary to make such an application for the remaining 200 acres severed from the original 360-acre GPU. I will therefore delay action on this application until such time as I receive a "like" application on the acreage in the S/2 NE/4, SE/4 NW/4, and W/2 SW/4.

Should you have any questions or comments, please contact me in Santa Fe at (505) 827-8185.

Sincerely,



Michael E. Stogner  
Chief Hearing Officer/Engineer

cc: OCD - Hobbs  
U. S. Bureau of Land Management - Carlsbad  
William F. Carr - Santa Fe



**MEWBOURNE OIL COMPANY** CONSERVATION DIVISION

500 W, TEXAS, SUITE 1020  
MIDLAND, TEXAS 79701

RECEIVED

'95 JUN 26 AM 8 52

(915) 682-3715  
FAX (915) 685-4170

June 23, 1995

Certified Mail - Return Receipt Requested Z107 968 182

Mr. William J. LeMay, Director  
New Mexico Oil Conservation Division  
2040 S. Pacheco  
Santa Fe, New Mexico 87504

Re: Application for a 160 Acre  
Non-Standard Gas Proration Unit,  
Eumont "33" Federal No. 1 Well  
660' FSL & 660' FEL  
SE/4, Sec. 33-T20S-R37E  
Lea County, New Mexico  
Eumont Gas Pool

Gentlemen:

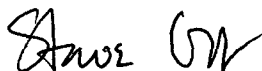
Mewbourne Oil Company respectfully requests administrative approval for a non-standard 160 acre gas proration unit consisting of the SE/4 of Section 33, T20S-R37E, Lea County, New Mexico, for a Eumont gas well, the Eumont "33" Federal No. 1 located in Unit P. A lease plat is attached showing the location of this well.

The Eumont "33" Federal No. 1 is a new well. Approval of this request will protect correlative rights, promote conservation, and encourage the efficient recovery of gas reserves. The proposed proration unit will consist of contiguous lots and lie wholly within a single governmental section. The length or width of the proration unit will not exceed 5280 feet.

By copy of this letter, we are notifying the offset operators of this proposed non-standard proration unit. If these operators have no objections we ask that they execute the attached waiver and return two copies to the New Mexico Oil Conservation Division.

Sincerely,

**MEWBOURNE OIL COMPANY**

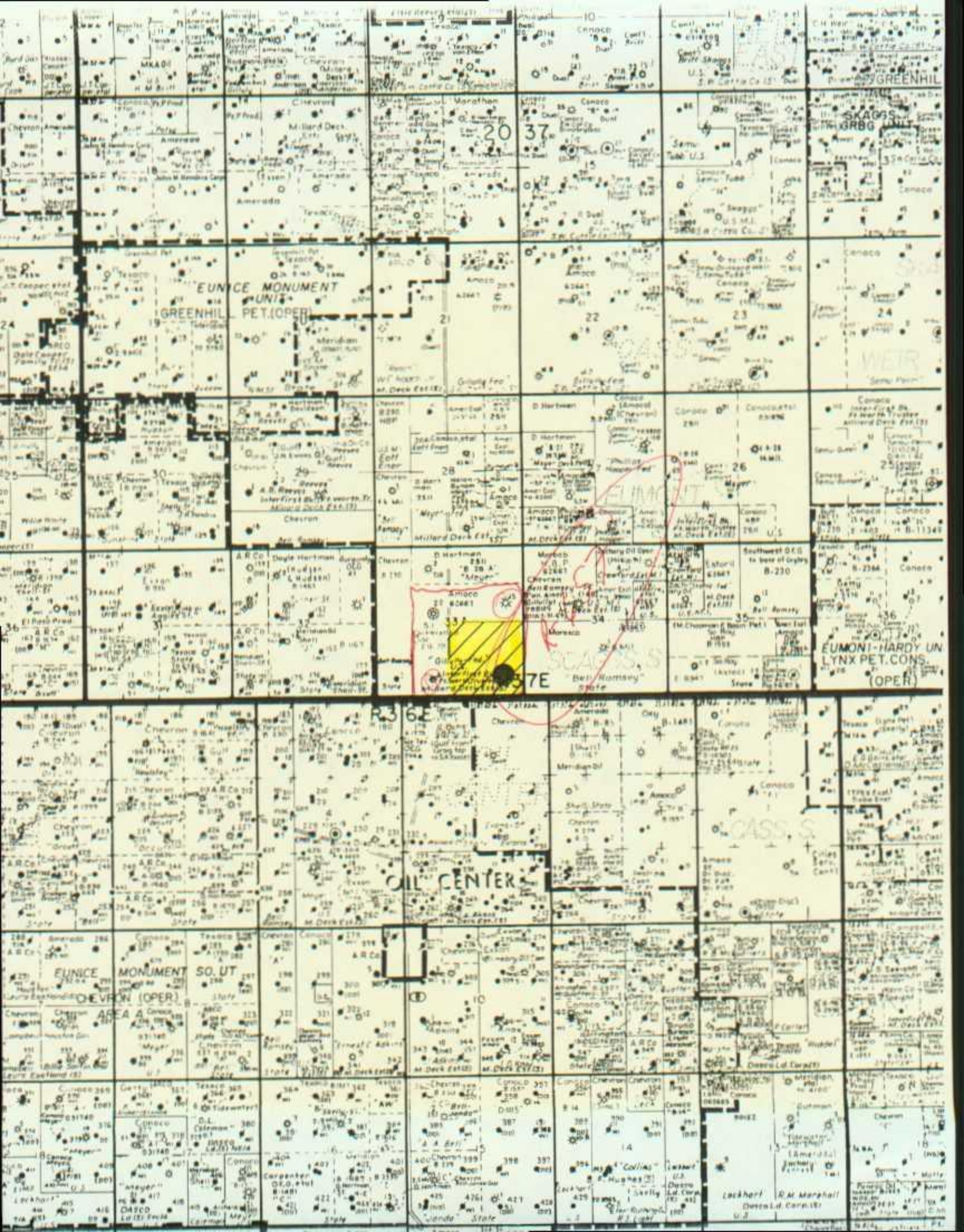


Steve Cobb  
District Landman

:encl

SC:jls







District I  
PO Box 1980, Hobbs, NM 88241-1980  
District II  
PO Drawer DD, Artesia, NM 88211-0719  
District III  
1000 Rio Brazos Rd., Aztec, NM 87410  
District IV  
PO Box 2088, Santa Fe, NM 87504-2088

State of New Mexico  
Energy, Minerals & Natural Resources Department

OIL CONSERVATION DIVISION  
PO Box 2088  
Santa Fe, NM 87504-2088

Form C-102  
Revised February 10, 1994  
Instructions on back  
Submit to Appropriate District Office  
State Lease - 4 Copies  
Fee Lease - 3 Copies

☐ AMENDED REPORT

WELL LOCATION AND ACREAGE DEDICATION PLAT

1 APT Number		2 Pool Code		3 Pool Name	
4 Property Code		5 Property Name			6 Well Number
		EUMONT "33" FEDERAL			1
7 OGRID No.		8 Operator Name			9 Elevation
		MEWBOURNE OIL COMPANY			3526

10 Surface Location

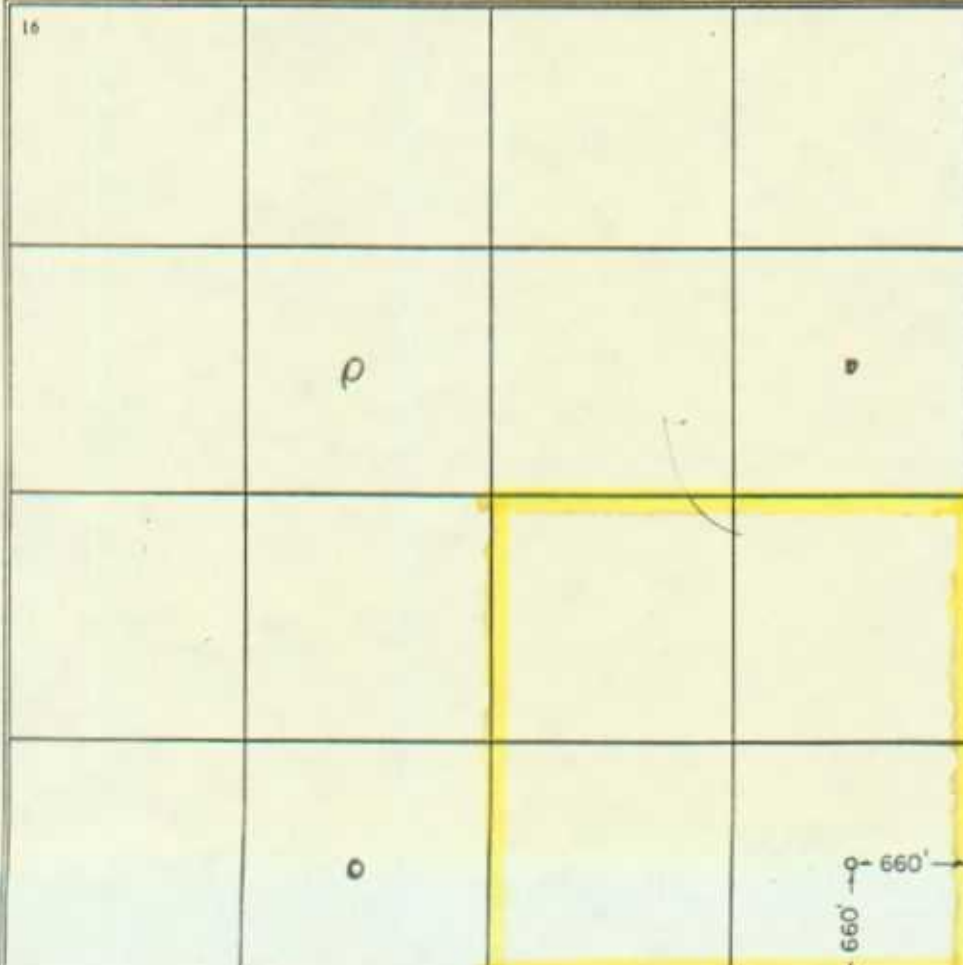


UL or lot no.	Section	Township	Range	Lot Idn	Feet from the	North/South line	Feet from the	East/West line	County
P	33	20S	37E		660	SOUTH	660	EAST	LEA

11 Bottom Hole Location If Different From Surface

UL or lot no.	Section	Township	Range	Lot Idn	Feet from the	North/South line	Feet from the	East/West line	County

12 Dedicated Acres	13 Joint or Infill	14 Consolidation Code	15 Order No.

NO ALLOWABLE WILL BE ASSIGNED TO THIS COMPLETION UNTIL ALL INTERESTS HAVE BEEN CONSOLIDATED  
OR A NON-STANDARD UNIT HAS BEEN APPROVED BY THE DIVISION

<div>16</div> 					<div>17 OPERATOR CERTIFICATION</div> <p>I hereby certify that the information contained herein is true and complete to the best of my knowledge and belief.</p> <p> Signature Kelly Ryan Printed Name Dist. Manager Title June 19, 1995 Date</p>				
					<div>18 SURVEYOR CERTIFICATION</div> <p>I hereby certify that the well location shown on this plat was plotted from field notes of actual surveys made by me or under my supervision, and that the same is true and correct to the best of my belief.</p> <p>6/09/95 Date of Survey Signature of Professional Surveyor:  Certificate Number 3640</p>				

## **MEWBOURNE OIL COMPANY**

Administrative Application for  
Creation of a Non-Standard 160 Acre  
Eumont Gas Pool Proration Unit  
Eumont "33" Federal No. 1  
660' FSL & 660' FEL, Unit P  
Section 33-T20S-R37E  
Lea County, New Mexico

## **OFFSET OPERATORS**

Chevron USA Inc.  
P.O. Box 1150  
Midland, TX 79702  
Attention: L.V. Trautman

Devon Energy  
20 North Broadway  
1500 Mid-America Tower  
Oklahoma City, OK 73102  
Attn: Ken Gray

Doyle Hartman  
P.O. Box 10426  
Midland, TX 79702-7426

Conoco, Inc.  
10 Desta Drive  
Midland, TX 79705  
Attn: Mike Johnson

OXY USA Inc.  
P.O. Box 50250  
Midland, TX 79710  
Attn: Kent Wooley

Meridian Oil Inc.  
3300 N. "A" St., Bldg. 6  
Midland, TX 79705  
Attn: Dennis Sledge

Me-Tex Oil and Gas Inc.  
401 West Taylor  
Hobbs, NM 88240  
Attn: Burton Veteto

Amoco Production Company  
P.O. Box 4891  
Houston, TX 77210-4891  
Attn: Jerry D. West

ARCO Permian  
P.O. Box 1610  
Midland, TX 79702  
Attn: John E. Lodge

Burgundy Oil & Gas Inc.  
401 West Texas, Suite 1003  
Midland, TX 79701  
Attn: Bob Statton

ORYX Energy  
P.O. Box 2880  
Dallas, TX 85221-2880  
Attn: Glynn Broussard

Zachary Oil Operating Co.  
307 W. 7th St., Suite 1212  
Ft. Worth, TX 76102-5178  
Attn: Mrs. Rios

# MEWBOURNE OIL COMPANY

500 W, TEXAS, SUITE 1020

MIDLAND, TEXAS 79701

(915) 682-3715

FAX (915) 685-4170

June 23, 1995

**CERTIFIED MAIL - RETURN RECEIPT REQUESTED**

Re: Application for a 160 Acre  
Non-Standard Gas Proration Unit,  
Eumont "33" Federal No. 1 Well  
660' FSL & 660' FEL  
SE/4, Sec. 33-T20S-R37E,  
Lea County, New Mexico  
Eumont Gas Pool

To: OFFSET OPERATORS

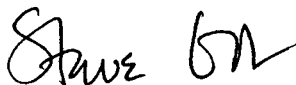
Attached is a copy of Mewbourne Oil Company's administrative application for New Mexico Oil Conservation Division approval of a non-standard proration unit for the Eumont "33" Federal No. 1 well. Approval of this application will promote conservation and encourage the efficient recovery of oil and gas reserves.

As an offset operator, if you do not have any objections to the attached application, please sign the enclosed waiver and mail two copies to the New Mexico Oil Conservation Division in Santa Fe and one copy to Mewbourne Oil Company in Midland. We have enclosed self-addressed, stamped envelopes for your convenience.

If you have any questions, please call me at (915) 682-3715. Your prompt consideration in the above matter is appreciated.

Sincerely,

MEWBOURNE OIL COMPANY



Steve Cobb  
District Landman

SC:jlg



Re: Application for a 160 Acre  
Non-Standard Gas Proration Unit,  
Eumont "33" Federal No. 1 Well  
660' FSL & 660' FEL  
SE/4, Sec. 33-T20S-R37E  
Lea County, New Mexico  
Eumont Gas Pool

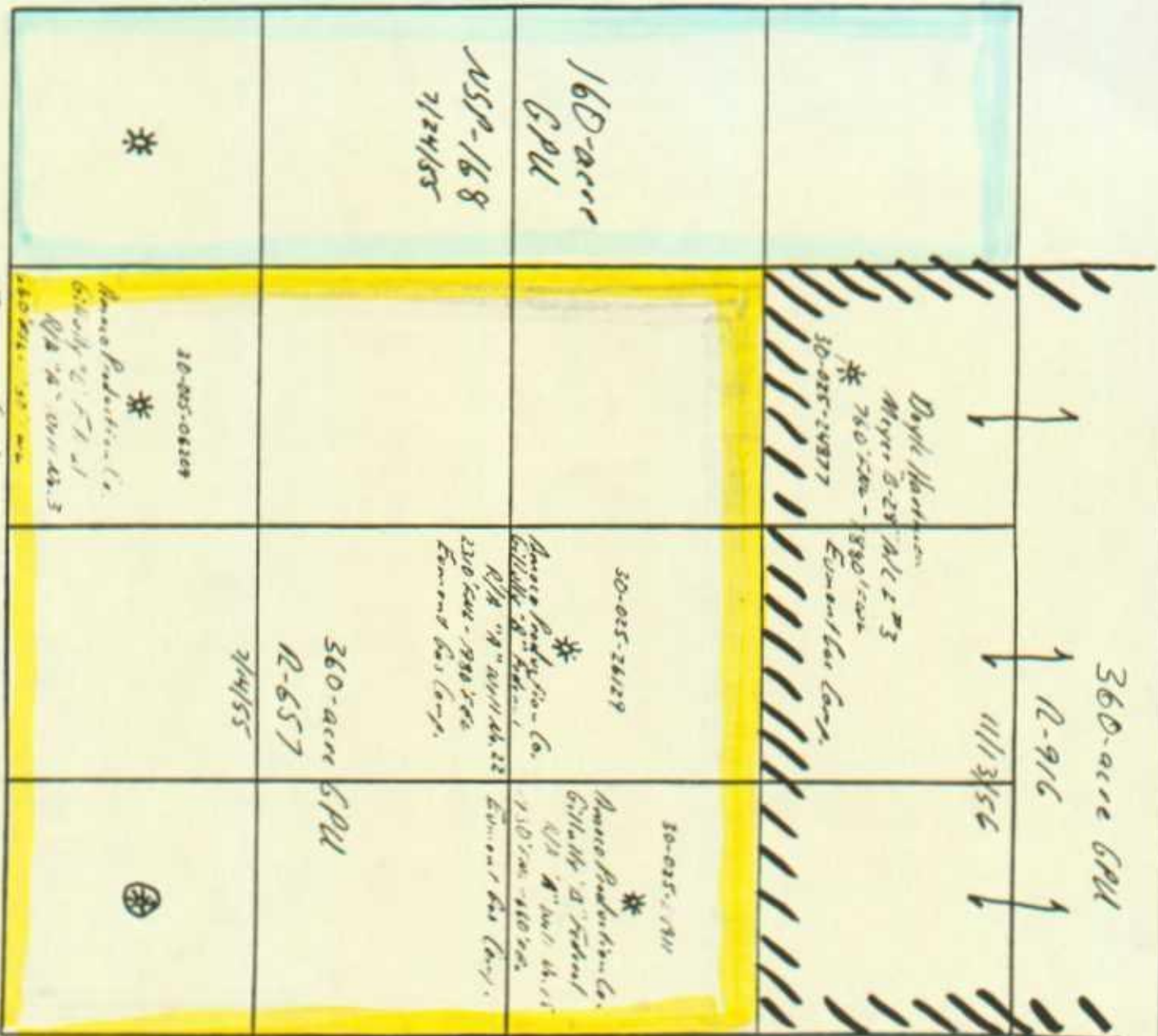
Mr William J. Lemay, Director  
New Mexico Oil Conservation Division  
2040 S. Pacheco  
Santa Fe, New Mexico 87504

As an offset operator, the undersigned has no objection to Mewbourne Oil Company's application to dedicate the non-standard proration unit to the Eumont "33" Federal No. 1 in the Eumont Gas Field.

Approved By: \_\_\_\_\_

Representing: \_\_\_\_\_

Date: \_\_\_\_\_



Chesman U.S.A. Inc.  
Bell Ramsey (207-1)  
Well No. 2  
660'FSR 021  
Eumond Gas Corp.

Proposed  
Mudbourne Oil Company  
Eumond "33" Federal  
Well No. 1

OIL CONSERVATION DIVISION  
GAS PRORATION SCHEDULE - SOUTHEAST FOR APR95 THRU SEP95

POOL/OPERATOR/PROPERTY/	WELL	SE	THN	RAN	STA	TRANS	ACRG	ACRG	FACT	AVG MTH SALES	OVER PROD	OVER/UNDER	OLD OVER	MONTHLY
APINUM	MEL	U	CT	SHP	GE	TUS				OCT94-DEC94	LIMIT	PRODUCTION	PROD	ALLOWABLE
NUM	L										JAN 95	DEC 94		
076480 EUMONT-YATES-7 RYRS-QUEEN (PRO GAS)														
000495	AMERADA HESS CORP													
000224	W A WEIR GAS COM													
25-04119 004 F	35 19S 36E M					9171	280.00	1.75		34,666				34,666
OTHER TRANSPORTER						16120								
25-04069 007 O	26 19S 36E M					495	160.00	1.00		6,539				6,539
OTHER TRANSPORTER						9171								
OTHER TRANSPORTER						16120								
000087	W P BYRD GAS COM													
25-04240 001 F	12 20S 36E M					9171	320.00	2.00		9,416				9,416
OTHER TRANSPORTER						16120								
25-32346 002 O	12 20S 36E M					24650	320.00	2.00		33,332				33,332
000227	WILLIAMS													
25-05808 005 J	33 19S 37E M					7057	640.00	4.00		0				0
---OPERATOR TOTALS---							7,278.25	45.49		462,964				462,964
000778 AMOCO PRODUCTION CO														
000599	GILLULLY B FEDERAL RA A													
25-06234 004 D	22 20S 37E MMU					7354				2,729				
OTHER TRANSPORTER						9171								
OTHER TRANSPORTER						16120								
25-20767 011 F	22 20S 37E MMU					16120				0				
GPU SUMMARY							240.00	1.50		2,729				2,729
25-06209 003 N	33 20S 37E MMU					7354				0				
OTHER TRANSPORTER						9171								
OTHER TRANSPORTER						16120								
25-24911 015 H	33 20S 37E MMU					7354				1,650				
OTHER TRANSPORTER						9171								
OTHER TRANSPORTER						16120								
25-26129 022 F	33 20S 37E MMU					7354				688				
OTHER TRANSPORTER						9171								
OTHER TRANSPORTER						16120								
GPU SUMMARY							360.00	2.25		2,338				2,338
25-06236 007 K	22 20S 37E MMU					7354				2,395				
OTHER TRANSPORTER						9171								
OTHER TRANSPORTER						16120								
25-25603 016 M	22 20S 37E MMU					7354				5,707				
OTHER TRANSPORTER						9171								
OTHER TRANSPORTER						16120								
GPU SUMMARY							240.00	1.50		8,102				8,102
25-06201 006Y A	21 20S 37E MMU					7354				702				
OTHER TRANSPORTER						9171								
OTHER TRANSPORTER						16120								
25-25937 020 H	21 20S 37E MMU					7354				5,526				
OTHER TRANSPORTER						9171								
GPU SUMMARY							320.00	2.00		6,228				6,228
000598	GILLULLY FED GAS COM													
25-04309 004 B	24 20S 36E MMU					7354				1,124				
OTHER TRANSPORTER						9171								
25-04310 007 O	24 20S 36E MMU					7354				1,264				
OTHER TRANSPORTER						9171								
OTHER TRANSPORTER						16120								
25-25866 015 E	24 20S 36E MMU					7354				3,571				
OTHER TRANSPORTER						9171								
25-26322 017 H	24 20S 36E MMU					7057				1,823				
OTHER TRANSPORTER						7354								
OTHER TRANSPORTER						9171								
GPU SUMMARY							480.00	3.00		7,782				7,782
001109	STATE C TR 11													
25-25517 005 9	02 21S 36E MMU					7354				1,382				
OTHER TRANSPORTER						9171								
OTHER TRANSPORTER						16120								
25-25698 006 J	02 21S 36E MMU					7354				2,401				
OTHER TRANSPORTER						9171								
OTHER TRANSPORTER						16120								
25-26111 010 10	02 21S 36E MMU					7354				436				
OTHER TRANSPORTER						9171								
OTHER TRANSPORTER						16120								
GPU SUMMARY							320.00	2.00		4,219				4,219
001123	STATE I COM													
25-04751 002 C	22 21S 36E M					7057	160.00	1.00		8,226				8,226
OTHER TRANSPORTER						20809								
---OPERATOR TOTALS---							2,120.00	13.25		39,624				39,624
000873 APACHE CORP														
016844	STATE AF COM													
25-06656 001 C	18 21S 37E M					7057	113.40	.71		615				615
OTHER TRANSPORTER						22345								
---OPERATOR TOTALS---							113.40	.71		615				615
000962 ARCH PETROLEUM INC														
014896	BERTIE WHITMIRE													
25-06011 001 G	08 20S 37E M					7440	160.00	1.00		611				611
OTHER TRANSPORTER						16120								
OTHER TRANSPORTER						24650								
25-06012 002 B	08 20S 37E M					16120	160.00	1.00		0				0
---OPERATOR TOTALS---							320.00	2.00		611				611
000990 ARCO PERMIAN														
001449	BARBER GAS COM													
25-06022 001 E	08 20S 37E MMU					7057				29,847				
OTHER TRANSPORTER						24650								
25-05983 002 P	07 20S 37E MMU					24650				1,577				
25-05981 003 H	07 20S 37E MMU					24650				35,549				
GPU SUMMARY							320.00	2.00		66,973				66,973
001453	BYRD GAS COM													
25-04226 007 C	11 20S 36E MMU					20809				7,395				
OTHER TRANSPORTER						24650								
25-32835 009 G	11 20S 36E MMU					0				0				
GPU SUMMARY							320.00	2.00		7,395				7,395
25-32441 008 K	11 20S 36E M					24650	320.00	2.00		14,920				14,920
25-04225 005 E	11 20S 36E M					7057	320.00	2.00		518				518
OTHER TRANSPORTER						24650								
001457	COLEMAN													
25-04669 001 C	17 21S 36E M					8503	80.00	.50		9,307				9,307
OTHER TRANSPORTER						9171								
OTHER TRANSPORTER						24650								
001445	ERNEST C ADKINS													
25-04582 005 H	09 21S 36E MMU					7057				8,089				
OTHER TRANSPORTER						9171								
OTHER TRANSPORTER						24650								
25-04586 009 O	09 21S 36E MMU					7057				5,333				
OTHER TRANSPORTER						9171								
OTHER TRANSPORTER						24650								
25-32834 013 B	09 21S 36E MMU					0				0				
GPU SUMMARY							320.00	2.00		13,422				13,422

Re: Application for a 160 Acre  
Non-Standard Gas Proration Unit,  
Eumont "33" Federal No. 1 Well  
660' FSL & 660' FEL  
SE/4, Sec. 33-T20S-R37E  
Lea County, New Mexico  
Eumont Gas Pool

Mr William J. Lemay, Director  
New Mexico Oil Conservation Division  
2040 S. Pacheco  
Santa Fe, New Mexico 87504

As an offset operator, the undersigned has no objection to Mewbourne Oil Company's application to dedicate the non-standard proration unit to the Eumont "33" Federal No. 1 in the Eumont Gas Field.

Approved By: Lenny R. Welch  
Representing: Amoco  
Date: 7/5/95

OIL CONSERVATION DIVISION  
RECEIVED

'95 JUL 14 AM 8 52

Re: Application for a 160 Acre  
Non-Standard Gas Proration Unit,  
Eumont "33" Federal No. 1 Well  
660' FSL & 660' FEL  
SE/4, Sec. 33-T20S-R37E  
Lea County, New Mexico  
Eumont Gas Pool

Mr William J. Lemay, Director  
New Mexico Oil Conservation Division  
2040 S. Pacheco  
Santa Fe, New Mexico 87504

As an offset operator, the undersigned has no objection to Mewbourne Oil Company's application to dedicate the non-standard proration unit to the Eumont "33" Federal No. 1 in the Eumont Gas Field.

Approved By: Richard E. Ferraro  
Representing: OXY USA Inc.  
Date: 7/11/95

Re: Application for a 160 Acre  
Non-Standard Gas Proration Unit,  
Eumont "33" Federal No. 1 Well  
660' FSL & 660' FEL  
SE/4, Sec. 33-T20S-R37E  
Lea County, New Mexico  
Eumont Gas Pool

---

Mr William J. Lemay, Director  
New Mexico Oil Conservation Division  
2040 S. Pacheco  
Santa Fe, New Mexico 87504

As an offset operator, the undersigned has no objection to Mewbourne Oil Company's application to dedicate the non-standard proration unit to the Eumont "33" Federal No. 1 in the Eumont Gas Field.

Approved By:

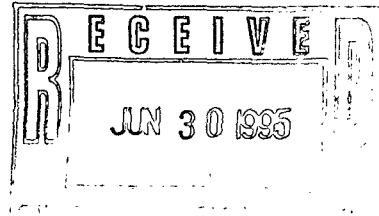
John E. Lodge

Representing:

Atlantic Richfield Company

Date:

6/28/95



Re: Application for a 160 Acre  
Non-Standard Gas Proration Unit,  
Eumont "33" Federal No. 1 Well  
660' FSL & 660' FEL  
SE/4, Sec. 33-T20S-R37E  
Lea County, New Mexico  
Eumont Gas Pool


Mr William J. Lemay, Director  
New Mexico Oil Conservation Division  
2040 S. Pacheco  
Santa Fe, New Mexico 87504

As an offset operator, the undersigned has no objection to Mewbourne Oil Company's application to dedicate the non-standard proration unit to the Eumont "33" Federal No. 1 in the Eumont Gas Field.

Approved By:  VP

Representing: M&T Oil & Gas, Inc.

Date: 6/26/95



Re: Application for a 160 Acre  
Non-Standard Gas Proration Unit,  
Eumont "33" Federal No. 1 Well  
660' FSL & 660' FEL  
SE/4, Sec. 33-T20S-R37E  
Lea County, New Mexico  
Eumont Gas Pool

Mr William J. Lemay, Director  
New Mexico Oil Conservation Division  
2040 S. Pacheco  
Santa Fe, New Mexico 87504

As an offset operator, the undersigned has no objection to Mewbourne Oil Company's application to dedicate the non-standard proration unit to the Eumont "33" Federal No. 1 in the Eumont Gas Field.

Approved By:

A handwritten signature in dark ink, appearing to read "Zachary", written over a horizontal line.

Representing: ZACHARY OIL OPERATING COMPANY

Date:

June 26, 1995



OIL CONSERVATION DIVISION  
RECEIVED

'95 JU 5 AM 8 52

Re: Application for a 160 Acre  
Non-Standard Gas Proration Unit,  
Eumont "33" Federal No. 1 Well  
660' FSL & 660' FEL  
SE/4, Sec. 33-T20S-R37E  
Lea County, New Mexico  
Eumont Gas Pool

Mr William J. Lemay, Director  
New Mexico Oil Conservation Division  
2040 S. Pacheco  
Santa Fe, New Mexico 87504

As an offset operator, the undersigned has no objection to Mewbourne Oil Company's application to dedicate the non-standard proration unit to the Eumont "33" Federal No. 1 in the Eumont Gas Field.

Approved By: Mark McClelland

Representing: CONOCO Inc.

Date: 6-30-95

Re: Application for a 160 Acre  
Non-Standard Gas Proration Unit,  
Eumont "33" Federal No. 1 Well  
660' FSL & 660' FEL  
SE/4, Sec. 33-T20S-R37E  
Lea County, New Mexico  
Eumont Gas Pool

Mr William J. Lemay, Director  
New Mexico Oil Conservation Division  
2040 S. Pacheco  
Santa Fe, New Mexico 87504

As an offset operator, the undersigned has no objection to Mewbourne Oil Company's application to dedicate the non-standard proration unit to the Eumont "33" Federal No. 1 in the Eumont Gas Field.

Approved By: Lenny R. Welch

Representing: Amoco

Date: 7/5/95

Re: Application for a 160 Acre  
Non-Standard Gas Proration Unit,  
Eumont "33" Federal No. 1 Well  
660' FSL & 660' FEL  
SE/4, Sec. 33-T20S-R37E  
Lea County, New Mexico  
Eumont Gas Pool

Mr William J. Lemay, Director  
New Mexico Oil Conservation Division  
2040 S. Pacheco  
Santa Fe, New Mexico 87504

As an offset operator, the undersigned has no objection to Mewbourne Oil Company's application to dedicate the non-standard proration unit to the Eumont "33" Federal No. 1 in the Eumont Gas Field.

Approved By: RP Statton

Representing: Burgundy Oil & Gas of New Mexico, Inc.

Date: 7-10-95