



STATE OF NEW MEXICO
ENERGY, MINERALS AND NATURAL RESOURCES DEPARTMENT

OIL CONSERVATION DIVISION
2040 S. PACHECO
SANTA FE, NEW MEXICO 87505
(505) 827-7131

March 1, 1996

Chevron U.S.A. Production Company
P.O. Box 1150
Midland, TX 79702-1150
Attention: Michelle L. LeVan

Administrative Order NSP-1753

Dear Ms. LeVan:


Reference is made to your application dated January 18, 1996 for a 40-acre non-standard gas spacing and proration unit ("GPU") consisting of the following acreage in the Blinebry Oil and Gas Pool:

LEA COUNTY, NEW MEXICO
TOWNSHIP 22 SOUTH, RANGE 38 EAST, NMPM
Section 32: SW/4 NE/4

It is my understanding that this unit is to be dedicated to your existing T. R. Andrews Well No. 2 (API No. 30-025-12183), located at a standard gas well location 1980 feet from the North and East lines (Unit G) of said Section 32.


By authority granted me under the provisions of Rule 4(b)2 of the "*Special Rules and Regulations for the Blinebry Oil and Gas Pool*" as promulgated by Division Order No. R-8170, as amended, the above-described 40-acre non-standard gas spacing and proration unit is hereby approved. Also, you are hereby permitted to produce the allowable assigned the subject GPU, in accordance with Rule 5 of said pool rules based upon a unit size of 40 acres.

Sincerely,


William J. LeMay
Director

WJL/MES/kv

cc: Oil Conservation Division - Hobbs



Patch T

OIL CONSERVATION DIVISION
RECEIVED
95 JAN 21 AM 8 52



Chevron

January 18, 1996

Chevron U.S.A. Production Company
P.O. Box 1150
Midland, TX 79702

**Administrative Application for
Reclassification from Oil to Gas Well,
Non-Standard Gas Proration Unit,
Standard Gas Well Location
T. R. Andrews No. 2
1980' FNL, 1980' FEL, Unit G,
Section 32, T22S, R38E
Lea County, New Mexico**

NSP-CHEV. 6

**State of New Mexico
Energy, Minerals & Natural Resources Dept.
Oil Conservation Division
2040 South Pacheco
Santa Fe, New Mexico 87505**

Attention: Mr. William J. LeMay - Director

Dear Mr. LeMay:

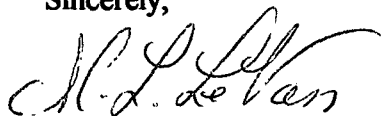
Chevron U.S.A. Inc. respectfully requests administrative approval for a reclassification of the T. R. Andrews No. 2 from an oil well to a gas well, creation of a non-standard 40 acre gas proration unit, and a standard gas well location.

Well No. 2 needs to be reclassified as a gas well, per OCD guidelines, as the GOR is higher than 50,000 to 1. A non-standard 40 acre gas proration unit is proposed to be dedicated to the T. R. Andrews No. 2. The location of the new proration unit is the SW/4 NE/4, Section 32, T22S, R38E, making this well a standard well location per the Blinbry Gas Pool regulations.

A copy of this administrative application is being provided to our offset operators via Certified Mail. Attached is a commercial map and a Form C-102 plat illustrating the proration unit acreage and well location. Also included is a copy of the letter sent to our offset operators.

If you have any questions, or if you require further information, please contact Michelle LeVan at (915) 687-7307.

Sincerely,



M. L. LeVan
Petroleum Engineer
New Mexico Area

/trk

u:\gp_nm\enice_b\projects\andrews\#02\reg_2.doc

Attachments

cc: NMOCD - Hobbs, New Mexico
C. O. Blake
S. J. Gray
R. E. Green
J. A. Howard
Central Files - Lease and Well Files



January 18, 1996

Chevron U.S.A. Production Company
P.O. Box 1150
Midland, TX 79702

**Administrative Application for
Reclassification from Oil to Gas Well,
Non-Standard Gas Proration Unit,
Standard Gas Well Location
T. R. Andrews No. 2
1980' FNL, 1980' FEL, Unit G,
Section 32, T22S, R38E
Lea County, New Mexico**

**John H. Hendrix Corporation
P. O. Box 3040
Midland, Texas 79702-3040**

Gentlemen:

Attached is a copy of an administrative application for NMOCD approval for a reclassification of the T. R. Andrews from an oil well to a gas well, creation of a non-standard 40 acre gas proration unit, and a standard gas well location.

The GOR of the No. 2 has increased above the 50,000 to 1 limit for oil wells in the Blinebry field. With this change, a standard well location and non-standard 40 acre gas proration unit is proposed.

If you have any questions about the application, please contact Michelle L. LeVan at (915) 687-7307.

Sincerely,

A handwritten signature in black ink, appearing to read "M. L. LeVan", written over a horizontal line.

**M. L. LeVan
Petroleum Engineer
New Mexico Area**

/trk
u:\gp_nm\unice_b\projects\andrews\#02\reg_2.doc

Attachments

cc: Central Files - Lease and Well Files



Chevron

January 18, 1996

Chevron U.S.A. Production Company
P.O. Box 1150
Midland, TX 79702

**Administrative Application for
Reclassification from Oil to Gas Well,
Non-Standard Gas Proration Unit,
Standard Gas Well Location
T. R. Andrews No. 2
1980' FNL, 1980' FEL, Unit G,
Section 32, T22S, R38E
Lea County, New Mexico**

**Meridian Oil
P. O. Box 4239
Houston, Texas 77210-4239**

Gentlemen:

Attached is a copy of an administrative application for NMOCD approval for a reclassification of the T. R. Andrews from an oil well to a gas well, creation of a non-standard 40 acre gas proration unit, and a standard gas well location.

The GOR of the No. 2 has increased above the 50,000 to 1 limit for oil wells in the Blinbry field. With this change, a standard well location and non-standard 40 acre gas proration unit is proposed.

If you have any questions about the application, please contact Michelle L. LeVan at (915) 687-7307.

Sincerely,

**M. L. LeVan
Petroleum Engineer
New Mexico Area**

/trk
u:\gp_nm\enice_b\projects\andrews\#02\reg_2.doc

Attachments

cc: Central Files - Lease and Well Files



Chevron

January 18, 1996

Chevron U.S.A. Production Company
P.O. Box 1150
Midland, TX 79702

**Administrative Application for
Reclassification from Oil to Gas Well,
Non-Standard Gas Proration Unit,
Standard Gas Well Location
T. R. Andrews No. 2
1980' FNL, 1980' FEL, Unit G,
Section 32, T22S, R38E
Lea County, New Mexico**

**Texaco E&P Inc.
205 E. Bender
Hobbs, New Mexico 88240**

Gentlemen:

Attached is a copy of an administrative application for NMOCD approval for a reclassification of the T. R. Andrews from an oil well to a gas well, creation of a non-standard 40 acre gas proration unit, and a standard gas well location.

The GOR of the No. 2 has increased above the 50,000 to 1 limit for oil wells in the Blinbry field. With this change, a standard well location and non-standard 40 acre gas proration unit is proposed.

If you have any questions about the application, please contact Michelle L. LeVan at (915) 687-7307.

Sincerely,

**M. L. LeVan
Petroleum Engineer
New Mexico Area**

/trk
u:\gp_nm\munice_b\projects\andrews\#02\reg_2.doc

Attachments

cc: Central Files - Lease and Well Files



January 18, 1996

Chevron U.S.A. Production Company
P.O. Box 1150
Midland, TX 79702

**Administrative Application for
Reclassification from Oil to Gas Well,
Non-Standard Gas Proration Unit,
Standard Gas Well Location
T. R. Andrews No. 2
1980' FNL, 1980' FEL, Unit G,
Section 32, T22S, R38E
Lea County, New Mexico**

**Oxy USA Inc.
Regulatory Affairs Department
P. O. Box 50250
Midland, Texas 79702-0250**

Gentlemen:

Attached is a copy of an administrative application for NMOCD approval for a reclassification of the T. R. Andrews from an oil well to a gas well, creation of a non-standard 40 acre gas proration unit, and a standard gas well location.

The GOR of the No. 2 has increased above the 50,000 to 1 limit for oil wells in the Blinebry field. With this change, a standard well location and non-standard 40 acre gas proration unit is proposed.

If you have any questions about the application, please contact Michelle L. LeVan at (915) 687-7307.

Sincerely,

A handwritten signature in cursive script, appearing to read "M. L. LeVan".

**M. L. LeVan
Petroleum Engineer
New Mexico Area**

/trk
u:\gp_nm\unice_b\projects\andrews\#02\reg_2.doc

Attachments

cc: Central Files - Lease and Well Files



January 18, 1996

Chevron U.S.A. Production Company
P.O. Box 1150
Midland, TX 79702

**Administrative Application for
Reclassification from Oil to Gas Well,
Non-Standard Gas Proration Unit,
Standard Gas Well Location
T. R. Andrews No. 2
1980' FNL, 1980' FEL, Unit G,
Section 32, T22S, R38E
Lea County, New Mexico**

**Pan American
3211 Southland Center
Dallas, Texas 75201**

Gentlemen:

Attached is a copy of an administrative application for NMOCD approval for a reclassification of the T. R. Andrews from an oil well to a gas well, creation of a non-standard 40 acre gas proration unit, and a standard gas well location.

The GOR of the No. 2 has increased above the 50,000 to 1 limit for oil wells in the Blinbry field. With this change, a standard well location and non-standard 40 acre gas proration unit is proposed.

If you have any questions about the application, please contact Michelle L. LeVan at (915) 687-7307.

Sincerely,

A handwritten signature in cursive script that reads "M. L. LeVan".


**M. L. LeVan
Petroleum Engineer
New Mexico Area**

/trk
u:\gp_nm\cunice_b\projects\andrews\W02\reg_2.doc

Attachments

cc: Central Files - Lease and Well Files

**Administrative Application for
Reclassification from Oil to Gas Well,
Non-Standard Gas Proration Unit,
Standard Gas Well Location
T. R. Andrews No. 2
1980' FNL, 1980' FEL, Unit G,
Section 32, T22S, R38E
Lea County, New Mexico**



District I
PO Box 1988, Hobbs, NM 88241-1988
District II
PO Drawer DD, Aramis, NM 88211-0719
District III
1000 Rio Brazos Rd., Aztec, NM 87410
District IV
PO Box 2088, Santa Fe, NM 87504-2088

State of New Mexico
Energy, Minerals & Natural Resources Department

OIL CONSERVATION DIVISION
PO Box 2088
Santa Fe, NM 87504-2088

Form C-102
Revised February 10, 1994
Instructions on back
Submit to Appropriate District Office
State Lease - 4 Copies
Fee Lease - 3 Copies

☐ AMENDED REPORT

WELL LOCATION AND ACREAGE DEDICATION PLAT

API Number 30-025-12183		Pool Code 72480	Pool Name Blinebry (Pro Gas)
Property Code 002566	Property Name T. R. Andrews		Well Number 2
OGRID No. 004323	Operator Name Chevron U.S.A. Inc.		Elevation

10 Surface Location

UL or lot no.	Section	Township	Range	Lot Ida	Feet from the	North/South line	Feet from the	East/West line	County
G	32	22S	38E		1980'	N	1980'	E	Lea

11 Bottom Hole Location If Different From Surface

UL or lot no.	Section	Township	Range	Lot Ida	Feet from the	North/South line	Feet from the	East/West line	County

12 Ductile	1 Acres	13 Joint or Infill	14 Consolidation Code	15 Order No.
40				

NO ALLOWABLE WILL BE ASSIGNED TO THIS COMPLETION UNTIL ALL INTERESTS HAVE BEEN CONSOLIDATED
OR A NON-STANDARD UNIT HAS BEEN APPROVED BY THE DIVISION

<p>16</p> <p>T.R. Andrews #2 660' ENL - 1980' FEB Spud: 11-19-45 Blinebry Oil Comp. 40-2000'S</p>	<p>1980'</p>	<p>#2</p>	<p>1980'</p>	<p>T.R. Andrews #5 560' ENL 660' ENL Blinebry Oil Comp. 40-2000'S</p>	<p>17 OPERATOR CERTIFICATION</p> <p>I hereby certify that the information contained herein is true and complete to the best of my knowledge and belief.</p> <p><i>Tanya Kerley</i> Signature Tanya Kerley Printed Name Office Assistant Title 1-18-96 Date</p>	
						<p>18 SURVEYOR CERTIFICATION</p> <p>I hereby certify that the well location shown on this plat was plotted from field notes of actual surveys made by me or under my supervision, and that the same is true and correct to the best of my belief.</p> <p>Date of Survey Signature and Seal of Professional Surveyor: Certificate Number</p>

CHEVRON U.S.A. INC.

Administrative Application for
Reclassification from Oil to Gas Well,
Non-Standard Gas Proration Unit,
Standard Gas Well Location
T. R. Andrews No. 2
1980' FNL, 1980' FEL, Unit G,
Section 32, T22S, R38E
Lea County, New Mexico

OFFSET OPERATORS

John H. Hendrix Corporation
P. O. Box 3040
Midland, Texas 79702-3040

Meridian Oil
P. O. Box 4239
Houston, Texas 77210-4239

Texaco E&P Inc.
205 E. Bender
Hobbs, New Mexico 88240

Oxy USA Inc.
Regulatory Affairs Department
P. O. Box 50250
Midland, Texas 79710-0250

Pan American
3211 Southland Center
Dallas, Texas 75201