

NSP 3/12/97


**EXXON** COMPANY, U.S.A.

POST OFFICE BOX 1600 • MIDLAND, TEXAS 79702-1600

February 18, 1997

MIDLAND PRODUCTION ORGANIZATION

OPERATIONS INTEGRITY



Non-Standard Gas Proration Unit  
New Mexico "S" State Well No. 38  
Unit Letter E  
Section 2, T22S-R37E  
Lea County, New Mexico  
Blinebry Oil & Gas (Gas)  
Pool Code 72480

Mr. William J. LeMay  
Director  
New Mexico Oil Conservation Division  
2040 S. Pacheco  
Santa Fe, New Mexico 87505

Dear Mr. LeMay:

Exxon Corporation requests administrative approval of a 40 acre Non-Standard Gas Proration Unit in the Blinebry Oil & Gas (Gas) Pool for the Exxon New Mexico "S" State Well No. 38. The basis for this request is "Special Rules and Regulations" for the Blinebry Oil & Gas Pool, No. 4(b)1. On March 21, 1996, Case No. 11479/Order No. R-10579 established a 159.92 acre gas spacing and proration unit for lots 2, 3 and the S/2 NW/4 of Section 2, T22S, R37E, Lea County. Said unit was simultaneously dedicated to the existing Exxon Corporation New Mexico "S" State Well Nos. 14, 38, and 28 located respectively in Units C, E, and F of Section 2.

Well Nos. 14 and 28 are now Blinebry oil wells and therefore each requires a 40 acre Blinebry Oil & Gas (Oil) proration unit. Well No. 38 requires a 40 acre Non-Standard Gas Proration Unit because the proration units surrounding unit letter "E" are assigned to Blinebry oil wells.

A copy of the C-102 for well Nos. 14, 28, and 38 and offset operator information is attached. Offset operators were notified by Certified Mail, return receipt of this request.

Sincerely,

Alex M. Correa

AMC:mym  
Attachments

2\mmsst38.doc

A DIVISION OF EXXON CORPORATION



☐ AMENDED REPORT

## WELL LOCATION AND ACREAGE DEDICATION PLAT

1	API Number 3002509948	2	Pool Code 06660	3	Pool Name Blinebry Oil & Gas (Oil)
4	Property Code 004198	5	Property Name New Mexico "S" State	6	Well Number 14
7	OGRID No. 007673	8	Operator Name Exxon Corporation	9	Elevation 3378

<sup>10</sup>Surface Location

UL or lot no.	Section	Township	Range	Lot Idn	Feet from the	North/South line	Feet from the	East/West line	County
C	2	22 S	37 E		660	North	1980	West	Lea

<sup>11</sup>Bottom Hole Location If Different From Surface

UL or lot no.	Section	Township	Range	Lot Idn	Feet from the	North/South line	Feet from the	East/West line	County
---------------	---------	----------	-------	---------	---------------	------------------	---------------	----------------	--------

12 Dedicated Acres 40	13 Joint or Infill	14 Consolidation Code	15 Order No. R- Case no. 11479, Order no. 10579
--------------------------	--------------------	-----------------------	---

NO ALLOWABLE WILL BE ASSIGNED TO THIS COMPLETION UNTIL ALL INTERESTS HAVE BEEN CONSOLIDATED  
OR A NON-STANDARD UNIT HAS BEEN APPROVED BY THE DIVISION

<div style="border: 1px solid black; width: 100%; height: 100%; position: relative;"><div style="position: absolute; top: 0; left: 0; width: 100%; height: 100%; background: repeating-linear-gradient(45deg, transparent, transparent 2px, black 2px, black 4px);"></div><div style="position: absolute; top: 10px; left: 10px; width: 150px; height: 100px; border: 1px solid black;"><div style="position: absolute; top: 0; left: 0; width: 100%; height: 100%; background: repeating-linear-gradient(-45deg, transparent, transparent 2px, black 2px, black 4px);"></div><div style="position: absolute; top: 50%; left: 50%; transform: translate(-50%, -50%);">14</div><div style="position: absolute; top: 0; left: 50%; transform: translate(-50%, 0);">660'</div><div style="position: absolute; top: 50%; left: 0; transform: translate(0, 50%);">1980'</div></div></div>	<div style="border: 1px solid black; width: 100%; height: 100%;"></div>	<div style="border: 1px solid black; width: 100%; height: 100%;"></div>
<div style="border: 1px solid black; width: 100%; height: 100%;"></div>	<div style="border: 1px solid black; width: 100%; height: 100%;"></div>	<div style="border: 1px solid black; width: 100%; height: 100%;"></div>
<div style="border: 1px solid black; width: 100%; height: 100%;"></div>	<div style="border: 1px solid black; width: 100%; height: 100%;"></div>	<div style="border: 1px solid black; width: 100%; height: 100%;"></div>

17

### OPERATOR CERTIFICATION

*I hereby certify that the information contained herein is true and complete to the best of my knowledge and belief.*

*C. H. Harper*

Signature

**C. H. Harper**

Printed Name

**Permits Supervisor**

Title

**2-10-97**

Date

18

### SURVEYOR CERTIFICATION

*I hereby certify that the well location shown on this plat was plotted from field notes of actual surveys made by me or under my supervision, and that the same is true and correct to the best of my belief.*

Date of Survey

Signature and Seal of Professional Surveyor.

Certificate Number

New Mexico Oil Conservation Division  
C-102 Instructions

IF THIS IS AN AMENDED REPORT, CHECK THE BOX LABELED  
"AMENDED REPORT" AT THE TOP OF THIS DOCUMENT.

Surveyors shall use the latest United States government survey or depended resurvey. Well locations will be in reference to the New Mexico Principal Meridian. If the land is not surveyed contact the appropriate OCD district office. Independent subdivision surveys will not be acceptable.

1. The OCD assigned API number for this well
2. The pool code for this (proposed) completion
3. The pool name for this (proposed) completion
4. The property code for this (proposed) completion
5. The property name (well name) for this (proposed) completion
6. The well number of this (proposed) completion
7. Operator's OGRID number
8. The Operator's name
9. The ground level elevation of this well
10. The surveyed surface location of this well measured from the section lines, NOTE: if the United States government survey designates a Lot Number for this location use that number in the "UL or Lot no." box. Otherwise use the OCD unit letter.
11. Proposed bottom hole location. If this is a horizontal hole indicate the location of the end of the hole.
12. The calculated acreage dedicated to this completion to the nearest hundredth of an acre.
13. Put a Y if more than one completion will be sharing this same acreage or N if this is the only completion of this acreage
14. If more than one lease of different ownership has been dedicated to the well show the consolidation code from the following table:

C	Communitization
U	Unitization
F	Forced pooling
O	Other
P	Consolidation pending

NO ALLOWABLE WILL BE ASSIGNED TO THIS COMPLETION UNTIL  
ALL INTERESTS HAVE BEEN CONSOLIDATED OR A NON-STANDARD  
UNIT HAS BEEN APPROVED BY THE DIVISION!

15. Write in the OCD order(s) approving a non-standard location, non-standard spacing, or directional or horizontal drilling

16. This grid represents a standard section. You may superimpose a non-standard section over this grid. Outline the dedicated acreage and the separate leases within that dedicated acreage. Show the well surface location and bottom hole location, if it is directionally drilled with the dimensions from the section lines in the cardinal directions. (Note: A legal location is determined from the perpendicular distance to the edge of the tract.) If this is a high angle or horizontal hole show that portion or the well bore that is open within this pool.

Show all lots, lot numbers, and their respective acreage.

If more than one lease has been dedicated to the completion, outline each one and identify the ownership as to both working interest and royalty.

17. The signature, printed name, and title of the person authorized to make this report, and the date this document was signed.
18. The registered surveyors certification. This section does not have to be completed if this form has been previously accepted by the OCD and is being filed for a change of pool or dedicated acreage.

District I  
PO Box 1980, Hobbs, NM 88241-1980

District II  
PO Drawer DD, Artesia, NM 88211-0719

District III  
1000 Rio Brasos Rd., Aztec, NM 87410

District IV  
PO Box 2088, Santa Fe, NM 87504-2088

State of New Mexico  
Energy, Minerals & Natural Resources Department

Form C-102  
Revised February 10, 1994  
Submit to Appropriate District Office  
State Lease - 4 Copies  
Fee Lease - 3 Copies

# OIL CONSERVATION DIVISION

PO Box 2088  
Santa Fe, NM 87504-2088

☐ AMENDED REPORT

## WELL LOCATION AND ACREAGE DEDICATION PLAT

1 API Number <b>3002525268</b>	2 Pool Code <b>06660</b>	3 Pool Name <b>Blinbry Oil &amp; Gas (Oil)</b>
4 Property Code <b>004198</b>	5 Property Name <b>New Mexico "S" State</b>	6 Well Number <b>28</b>
7 OGRID No. <b>007673</b>	8 Operator Name <b>Exxon Corporation</b>	9 Elevation <b>3383' KB</b>

### <sup>10</sup>Surface Location

UL or lot no. <b>f</b>	Section <b>2</b>	Township <b>22 S</b>	Range <b>37 E</b>	Lot Idn	Feet from the <b>2160</b>	North/South line <b>North</b>	Feet from the <b>1800</b>	East/West line <b>West</b>	County <b>Lea</b>
---------------------------	---------------------	-------------------------	----------------------	---------	------------------------------	----------------------------------	------------------------------	-------------------------------	----------------------

### <sup>11</sup>Bottom Hole Location If Different From Surface

UL or lot no.	Section	Township	Range	Lot Idn	Feet from the	North/South line	Feet from the	East/West line	County
<sup>12</sup> Dedicated Acres <b>40</b>	<sup>13</sup> Joint or Infill	<sup>14</sup> Consolidation Code		<sup>15</sup> Order No. <b>Case No. 11479, Order No. R-10579</b>					

NO ALLOWABLE WILL BE ASSIGNED TO THIS COMPLETION UNIT ALL INTERESTS HAVE BEEN CONSOLIDATED  
OR A NON-STANDARD UNIT HAS BEEN APPROVED BY THE DIVISION

<div><p>16</p><p>2160'</p><p>1800'</p><p>28</p></div>	<div><p><b>17 OPERATOR CERTIFICATION</b></p><p><i>I hereby certify that the information contained herein is true and complete to the best of my knowledge and belief.</i></p><p><i>C. H. Harper</i></p><p>Signature <b>C. H. Harper</b></p><p>Printed Name <b>Permits Supervisor</b></p><p>Title <b>2-10-97</b></p><p>Date</p></div> <div><p><b>18 SURVEYOR CERTIFICATION</b></p><p><i>I hereby certify that the well location shown on this plat was plotted from field notes of actual surveys made by me or under my supervision, and that the same is true and correct to the best of my belief.</i></p><p>Date of Survey</p><p>Signature and Seal of Professional Surveyor.</p><p>Certificate Number</p></div>
---	---

3 Miles SE of Eunice, New Mexico.

File No. A-0982

New Mexico Oil Conservation Division  
C-102 Instructions

IF THIS IS AN AMENDED REPORT, CHECK THE BOX LABELED "AMENDED REPORT" AT THE TOP OF THIS DOCUMENT.

Surveyors shall use the latest United States government survey or depended resurvey. Well locations will be in reference to the New Mexico Principal Meridian. If the land is not surveyed contact the appropriate OCD district office. Independent subdivision surveys will not be acceptable.

1. The OCD assigned API number for this well
2. The pool code for this (proposed) completion
3. The pool name for this (proposed) completion
4. The property code for this (proposed) completion
5. The property name (well name) for this (proposed) completion
6. The well number of this (proposed) completion
7. Operator's OGRID number
8. The Operator's name
9. The ground level elevation of this well
10. The surveyed surface location of this well measured from the section lines, NOTE: if the United States government survey designates a Lot Number for this location use that number in the "UL or Lot no." box. Otherwise use the OCD unit letter.
11. Proposed bottom hole location. If this is a horizontal hole indicate the location of the end of the hole.
12. The calculated acreage dedicated to this completion to the nearest hundredth of an acre.
13. Put a Y if more than one completion will be sharing this same acreage or N if this is the only completion of this acreage
14. If more than one lease of different ownership has been dedicated to the well show the consolidation code from the following table:

C	Communitization
U	Unitization
F	Forced pooling
O	Other
P	Consolidation pending

NO ALLOWABLE WILL BE ASSIGNED TO THIS COMPLETION UNTIL ALL INTERESTS HAVE BEEN CONSOLIDATED OR A NON-STANDARD UNIT HAS BEEN APPROVED BY THE DIVISION!

15. Write in the OCD order(s) approving a non-standard location, non-standard spacing, or directional or horizontal drilling

16. This grid represents a standard section. You may superimpose a non-standard section over this grid. Outline the dedicated acreage and the separate leases within that dedicated acreage. Show the well surface location and bottom hole location, if it is directionally drilled with the dimensions from the section lines in the cardinal directions. (Note: A legal location is determined from the perpendicular distance to the edge of the tract.) If this is a high angle or horizontal hole show that portion or the well bore that is open within this pool.

Show all lots, lot numbers, and their respective acreage.

If more than one lease has been dedicated to the completion, outline each one and identify the ownership as to both working interest and royalty.

17. The signature, printed name, and title of the person authorized to make this report, and the date this document was signed.
18. The registered surveyors certification. This section does not have to be completed if this form has been previously accepted by the OCD and is being filed for a change of pool or dedicated acreage.

District I  
PO Box 1980, Hobbs, NM 88241-1980

District II  
PO Drawer DD, Artesia, NM 88211-0719

District III  
1000 Rio Brasos Rd., Aztec, NM 87410

District IV  
PO Box 2088, Santa Fe, NM 87504-2088

State of New Mexico  
Energy, Minerals & Natural Resources Department

Form C-102  
Revised February 10, 1994  
Submit to Appropriate District Office  
State Lease - 4 Copies  
Fee Lease - 3 Copies

# OIL CONSERVATION DIVISION

PO Box 2088  
Santa Fe, NM 87504-2088

☐ AMENDED REPORT

## WELL LOCATION AND ACREAGE DEDICATION PLAT

1	API Number <b>3002525508</b>	2	Pool Code <b>72480</b>	3	Pool Name <b>Blinebry Oil &amp; Gas (Gas)</b>
4	Property Code <b>004198</b>	5	Property Name <b>New Mexico "S" State</b>	6	Well Number <b>38</b>
7	OGRID No. <b>007673</b>	8	Operator Name <b>Exxon Corporation</b>	9	Elevation <b>3373'</b>

### <sup>10</sup>Surface Location

UL or lot no. <b>E</b>	Section <b>2</b>	Township <b>22 S</b>	Range <b>37 E</b>	Lot Idn	Feet from the <b>2100</b>	North/South line <b>North</b>	Feet from the <b>660</b>	East/West line <b>West</b>	County <b>Lea</b>
---------------------------	---------------------	-------------------------	----------------------	---------	------------------------------	----------------------------------	-----------------------------	-------------------------------	----------------------

### <sup>11</sup>Bottom Hole Location If Different From Surface

UL or lot no.	Section	Township	Range	Lot Idn	Feet from the	North/South line	Feet from the	East/West line	County
<sup>12</sup> Dedicated Acres <b>40</b>	<sup>13</sup> Joint or Infill	<sup>14</sup> Consolidation Code		<sup>15</sup> Order No. <b>Case No. 11479, Order No. R-10579</b>					

NO ALLOWABLE WILL BE ASSIGNED TO THIS COMPLETION UNTIL ALL INTERESTS HAVE BEEN CONSOLIDATED  
OR A NON-STANDARD UNIT HAS BEEN APPROVED BY THE DIVISION

<div><sup>16</sup> <p>2100'</p><p>660'</p><p>38</p></div>				<div><sup>17</sup> OPERATOR CERTIFICATION <i>I hereby certify that the information contained herein is true and complete to the best of my knowledge and belief.</i>  <div> Signature <b>C. H. Harper</b> Printed Name <b>Permits Supervisor</b> Title <b>2-10-97</b> Date</div></div>		
				<div><sup>18</sup> SURVEYOR CERTIFICATION <i>I hereby certify that the well location shown on this plat was plotted from field notes of actual surveys made by me or under my supervision, and that the same is true and correct to the best of my belief.</i>  Date of Survey Signature and Seal of Professional Surveyor.  Certificate Number</div>		

3 Miles SE of Eunice, New Mexico.

File No. A-0981

New Mexico Oil Conservation Division  
C-102 Instructions

IF THIS IS AN AMENDED REPORT, CHECK THE BOX LABELED "AMENDED REPORT" AT THE TOP OF THIS DOCUMENT.

Surveyors shall use the latest United States government survey or depended resurvey. Well locations will be in reference to the New Mexico Principal Meridian. If the land is not surveyed contact the appropriate OCD district office. Independent subdivision surveys will not be acceptable.

1. The OCD assigned API number for this well
2. The pool code for this (proposed) completion
3. The pool name for this (proposed) completion
4. The property code for this (proposed) completion
5. The property name (well name) for this (proposed) completion
6. The well number of this (proposed) completion
7. Operator's OGRID number
8. The Operator's name
9. The ground level elevation of this well
10. The surveyed surface location of this well measured from the section lines, NOTE: if the United States government survey designates a Lot Number for this location use that number in the "UL or Lot no." box. Otherwise use the OCD unit letter.
11. Proposed bottom hole location. If this is a horizontal hole indicate the location of the end of the hole.
12. The calculated acreage dedicated to this completion to the nearest hundredth of an acre.
13. Put a Y if more than one completion will be sharing this same acreage or N if this is the only completion of this acreage
14. If more than one lease of different ownership has been dedicated to the well show the consolidation code from the following table:

C	Communitization
U	Unitization
F	Forced pooling
O	Other
P	Consolidation pending

NO ALLOWABLE WILL BE ASSIGNED TO THIS COMPLETION UNTIL ALL INTERESTS HAVE BEEN CONSOLIDATED OR A NON-STANDARD UNIT HAS BEEN APPROVED BY THE DIVISION!

15. Write in the OCD order(s) approving a non-standard location, non-standard spacing, or directional or horizontal drilling

16. This grid represents a standard section. You may superimpose a non-standard section over this grid. Outline the dedicated acreage and the separate leases within that dedicated acreage. Show the well surface location and bottom hole location, if it is directionally drilled with the dimensions from the section lines in the cardinal directions. (Note: A legal location is determined from the perpendicular distance to the edge of the tract.) If this is a high angle or horizontal hole show that portion or the well bore that is open within this pool.

Show all lots, lot numbers, and their respective acreage.

If more than one lease has been dedicated to the completion, outline each one and identify the ownership as to both working interest and royalty.

17. The signature, printed name, and title of the person authorized to make this report, and the date this document was signed.
18. The registered surveyors certification. This section does not have to be completed if this form has been previously accepted by the OCD and is being filed for a change of pool or dedicated acreage.

Is your RETURN ADDRESS completed on the reverse side?

**SENDER:**

- Complete items 1 and/or 2 for additional services.
- Complete items 3, 4a, and 4b.
- Print your name and address on the reverse of this form so that we can return this card to you.
- Attach this form to the front of the mailpiece, or on the back if space does not permit.
- Write "Return Receipt Requested" on the mailpiece below the article number.
- The Return Receipt will show to whom the article was delivered and the date delivered.

I also wish to receive the following services (for an extra fee):

1. ☐ Addressee's Address
2. ☐ Restricted Delivery

Consult postmaster for fee.

3. Article Addressed to:

JOHN H. HENDRIX CORP.  
P.O. BOX 1  
MIDLAND, TEXAS 79702

4a. Article Number

Z 740 404 472

4b. Service Type

- ☐ Registered ☐ Certified  
☐ Express Mail ☐ Insured  
☐ Return Receipt for Merchandise ☐ COD

7. Date of Delivery

5. Received By: (Print Name)

6. Signature: (Addressee or Agent)

X R H

Addressee's Address (Only if requested and fee is paid)

PS Form 3811, December 1994 NM "S" #20 Domestic Return Receipt

Thank you for using Return Receipt Service.

Is your RETURN ADDRESS completed on the reverse side?

**SENDER:**

- Complete items 1 and/or 2 for additional services.
- Complete items 3, 4a, and 4b.
- Print your name and address on the reverse of this form so that we can return this card to you.
- Attach this form to the front of the mailpiece, or on the back if space does not permit.
- Write "Return Receipt Requested" on the mailpiece below the article number.
- The Return Receipt will show to whom the article was delivered and the date delivered.

I also wish to receive the following services (for an extra fee):

1. ☐ Addressee's Address
2. ☐ Restricted Delivery

Consult postmaster for fee.

3. Article Addressed to:

EL PASO NATURAL GAS  
P.O. BOX 1492  
EL PASO, TEXAS 79978

4a. Article Number

Z 740 404 473

4b. Service Type

- ☐ Registered ☐ Certified  
☐ Express Mail ☐ Insured  
☐ Return Receipt for Merchandise ☐ COD

7. Date of Delivery

5. Received By: (Print Name)

6. Signature: (Addressee or Agent)

X Oana Laro

Addressee's Address (Only if requested and fee is paid)

PS Form 3811, December 1994 NM "S" #38

Domestic Return Receipt

Thank you for using Return Receipt Service.

Is your RETURN ADDRESS completed on the reverse side?

**SENDER:**

- Complete items 1 and/or 2 for additional services.
- Complete items 3, 4a, and 4b.
- Print your name and address on the reverse of this form so that we can return this card to you.
- Attach this form to the front of the mailpiece, or on the back if space does not permit.
- Write "Return Receipt Requested" on the mailpiece below the article number.
- The Return Receipt will show to whom the article was delivered and the date delivered.

I also wish to receive the following services (for an extra fee):

1. ☐ Addressee's Address
2. ☐ Restricted Delivery

Consult postmaster for fee.

3. Article Addressed to:

CHEVRON USA, INC.  
ATTN: LAND DEPARTMENT  
P.O. BOX 1150  
MIDLAND, TEXAS 79702

4a. Article Number

Z 740 407 586

4b. Service Type

- ☐ Registered ☐ Certified  
☐ Express Mail ☐ Insured  
☐ Return Receipt for Merchandise ☐ COD

7. Date of Delivery

5. Received By: (Print Name)

6. Signature: (Addressee or Agent)

X

Addressee's Address (Only if requested and fee is paid)

PS Form 3811, December 1994 NM "S" #38

Domestic Return Receipt

Thank you for using Return Receipt Service.



**EXXON** COMPANY, U.S.A.

POST OFFICE BOX 1600 • MIDLAND, TEXAS 79702-1600

MIDLAND PRODUCTION ORGANIZATION

OPERATIONS INTEGRITY

February 11, 1997

40 Ac. Non-Standard Gas Proration Unit  
Blinebry Oil and Gas (Gas) Pool  
New Mexico S State Well No. 38  
Section 2, T22S, R37E  
Lea County, NM


Offset Operators

Gentlemen:

Exxon Corp. is requesting administrative approval of a 40 acre Non-Standard Gas Proration Unit in the Blinebry Oil & Gas (Gas) Pool for the New Mexico S State well No. 38. This well is currently simultaneously dedicated in a 159.92 acre Blinebry gas proration unit with well Nos 14 & 28. We are also requesting that this 159.92 acre proration unit be dissolved since wells 14 & 28 have become oil wells.

If you have any objection to this request it must be filed, in writing with the New Mexico Oil Conservation Division in Santa Fe, within twenty days from the date this notice was mailed. A copy of the C-102 for well No. 38 is attached. If you have any questions, please call me at (915) 688-6782.

Sincerely,



Alex M. Correa

amc:offsets9.doc  
Attachment

**OFFSET OPERATORS**  
**EXXON CORP.**  
**NEW MEXICO "S" STATE**  
**WELL NO. 38**  
**SECTION 2, T22S, R37E**  
**LEA COUNTY**

Chevron USA, Inc.  
Attention: Land Department  
P.O. Box 1150  
Midland, Texas 79702

El Paso Natural Gas  
P.O. Box 1492  
El Paso, Texas 79978-0001

John H. Hendrix Corp.  
P.O. Box 3040  
Midland, Texas 79702-3040

OFFSET OPERATORS  
 Exxon Corp.  
 New Mexico S State  
 Well No. 38  
 section 2, T22S, R37E  
 Lea County

	3		2
	Chevron	EXXON CORP. NM S STATE LSE.	
	El Paso Natural Gas	38 *	
	Hendrix		



STATE OF NEW MEXICO  
ENERGY, MINERALS AND NATURAL RESOURCES DEPARTMENT

OIL CONSERVATION DIVISION  
HOBBS DISTRICT OFFICE

2/21/97

GOVERNOR

POST OFFICE BOX 1980  
HOBBS, NEW MEXICO 88241-1980  
(505) 393-6161

OIL CONSERVATION DIVISION  
P. O. BOX 2088  
SANTA FE, NEW MEXICO 87501

RE: Proposed:

MC	_____
DHC	_____
NSL	_____
NSP	<u>X</u> _____
SWD	_____
WFX	_____
PMX	_____

Gentlemen:

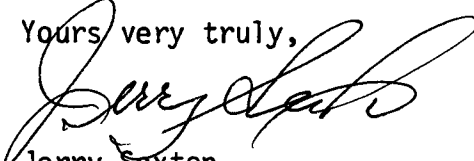
I have examined the application for the:

<u>Exxon Corp</u>	<u>New Mexico State</u>	<u>#38-E 2-22s-37e</u>
Operator	Lease & Well No.	Unit S-T-R

and my recommendations are as follows:

OK

Yours very truly,

  
Jerry Sexton  
Supervisor, District 1

/ed