

EXPLANATION

R - 12 - W

R - 11 - W


PRODUCING INTERVAL

WELL HISTORY

-  FRUITLAND
Kfc

 PICTURED CLIFFS
Kpc

 GALLUP
Kgl


 DAKOTA
Kd
-  FRUITLAND & PICTURED CLIFFS PRODUCER
Kfc


 PICTURED CLIFFS DISCONNECTED & MEASUREABLE PRODUCER
Kpc D


 GALLUP & DAKOTA PRODUCER
Kgl


 ENTRADA TEST DRILLED DRY & ABANDONED IN 1981
Kgl


WELL STATUS


-  GAS WELL
• - OIL WELL



 TEMPORARILY ABANDONED
A - PERMANENTLY ABANDONED


 TEST TEMPORARILY ABANDONED
D - DISCONNECTED


 INJECTION WELL
SI - SHUT IN GAS WELL

 TEST DRY & ABANDONED
U - UNREPORTED

 PRODUCER NOW PLUGGED & ABANDONED
I - INPUT WELL

 INTENT TO ABANDON
X - NO PRODUCTION SHOWN
-  GALLUP & DAKOTA PRODUCER
ENTRADA TEST DRILLED DRY & ABANDONED IN 1981
Kgl

 GALLUP PRODUCER - PLUGGED & ABANDONED IN 1979
P.A. 79

 DAKOTA TEST DRILLED DRY & ABANDONED IN 1984
Kd

The information compiled in this map and any copies you make is the intellectual property of James L. Hopkins and/or Hopkins Map Service and is protected by U.S. copyright law. Your purchase of this copy of the map in no way constitutes a sale of copyrighted information. Your limited right to use this map is governed by copyright law and by your acceptance of the terms of this use agreement.

This map is intended for the use of, and may be reproduced by or for the benefit of, only those individuals or entities who have purchased this map directly from Hopkins Map Service. This map, or copies thereof, shall not be subsequently sold, traded or given to any individual or entity without the express written consent of Hopkins Map Service.

NOTE: THIS MAP HAS BEEN CAREFULLY COMPILED FROM PUBLIC AND PRIVATE SOURCES. HOWEVER, NEITHER JAMES L. HOPKINS, NOR HOPKINS MAP SERVICE COMPANY, LLC, MAKE ANY WARRANTY, EITHER EXPRESSED OR IMPLIED, AS TO THE ACCURACY OF THE INFORMATION CONTAINED HEREIN.

COLEMAN OIL & GAS

P. O. DRAWER 3337 FARMINGTON, N.M. 87499

SAN JUAN BASIN FRUITLAND COAL DEVELOPMENT MAP

Ricky Wells Area Map

SAN JUAN CO., NEW MEXICO

POSTED TO: 5-21-2004

SCALE: 1"=4000'

© COPYRIGHT 1986 thru 2004 NOTE: BASE MAP CONSTRUCTED FROM BR: JAMES L. HOPKINS U.S.G.S. 7.5 MINUTE SERIES (TOPOGRAPHIC) QUADRANGLES AND G.L.O. TOWNSHIP PLANS, IN 1984.

BEFORE THE OIL CONSERVATION DIVISION

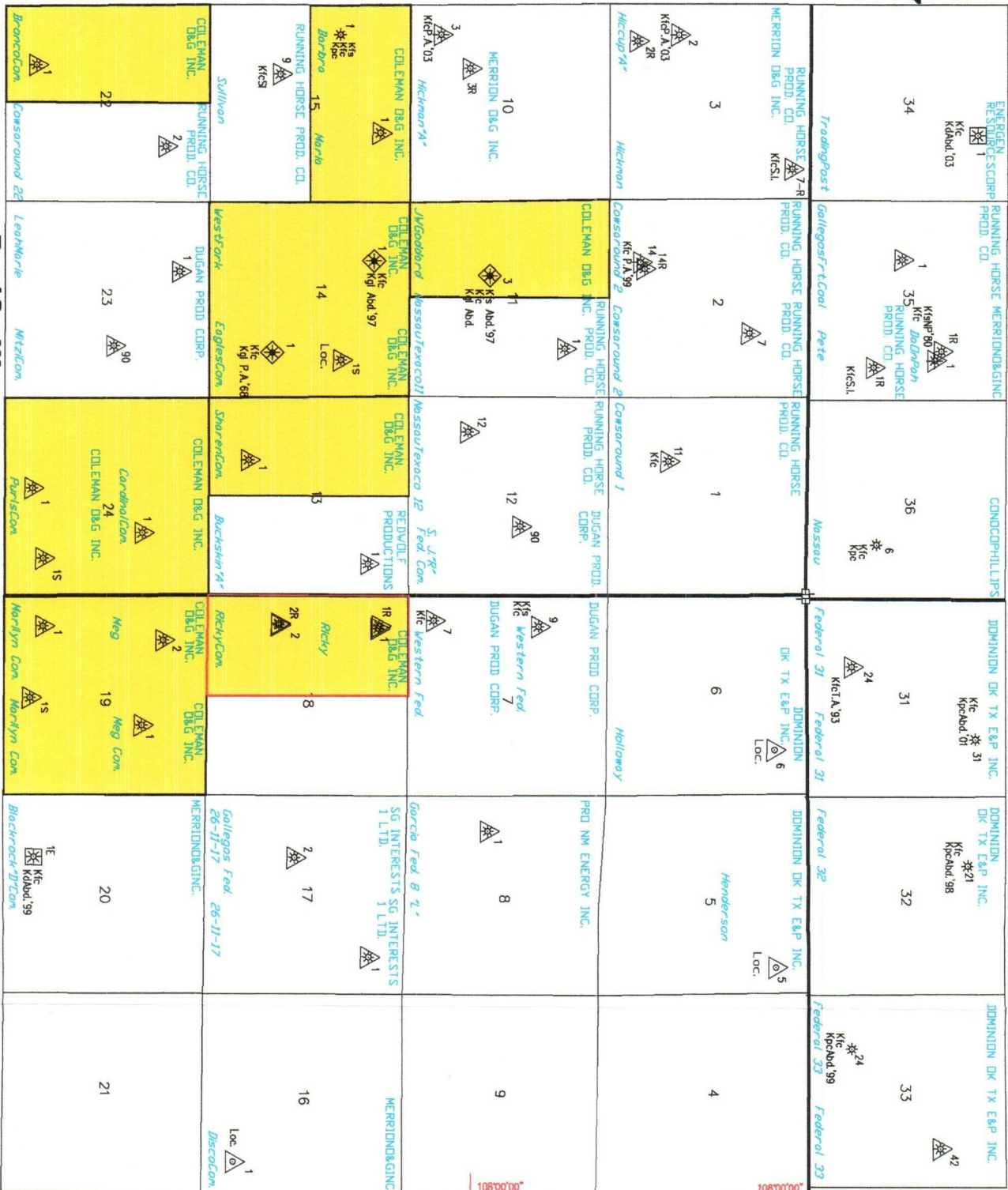
Santa Fe, New Mexico

Case No. 13279 Exhibit No. 1

Submitted by:

COLEMAN OIL & GAS, INC.

Hearing Date: June 24, 2004



Coleman Oil & Gas