







### Map Legend

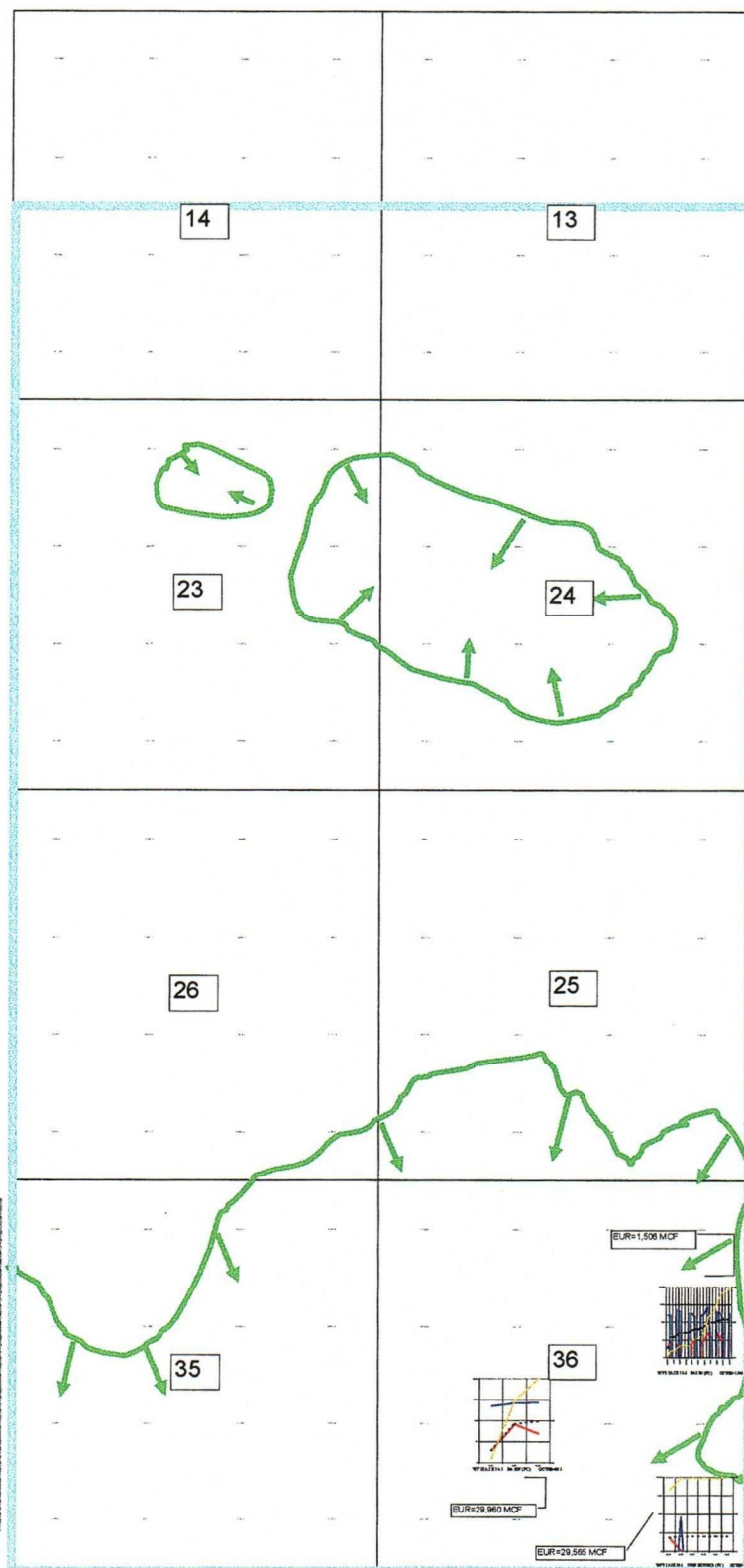
-  PC 5 foot thick
-  S8 Coal 16 foot thick

EUR = Estimated Ultimate Reserves

### Graph Legend

-  Monthly Gas (MCF)
-  Monthly Water (Bls)
-  Gas Cumulative (MCF)
-  % Gas Cumulative

<b>NSAI</b>	NETHERLAND, SEWELL & ASSOCIATES, INC.
San Juan Basin	
Deep Lease Area San Juan County New Mexico	
Gas & Water Production Fruitland Coal and Pictured Cliff's	



San Juan Coal Co. Exhibit No. **57**  
 Before the Oil Conservation Commission  
 Hearing Dates: October 29-31, 2002

Application of Richardson Operating  
 Co.  
 Record on Appeal, 1202.