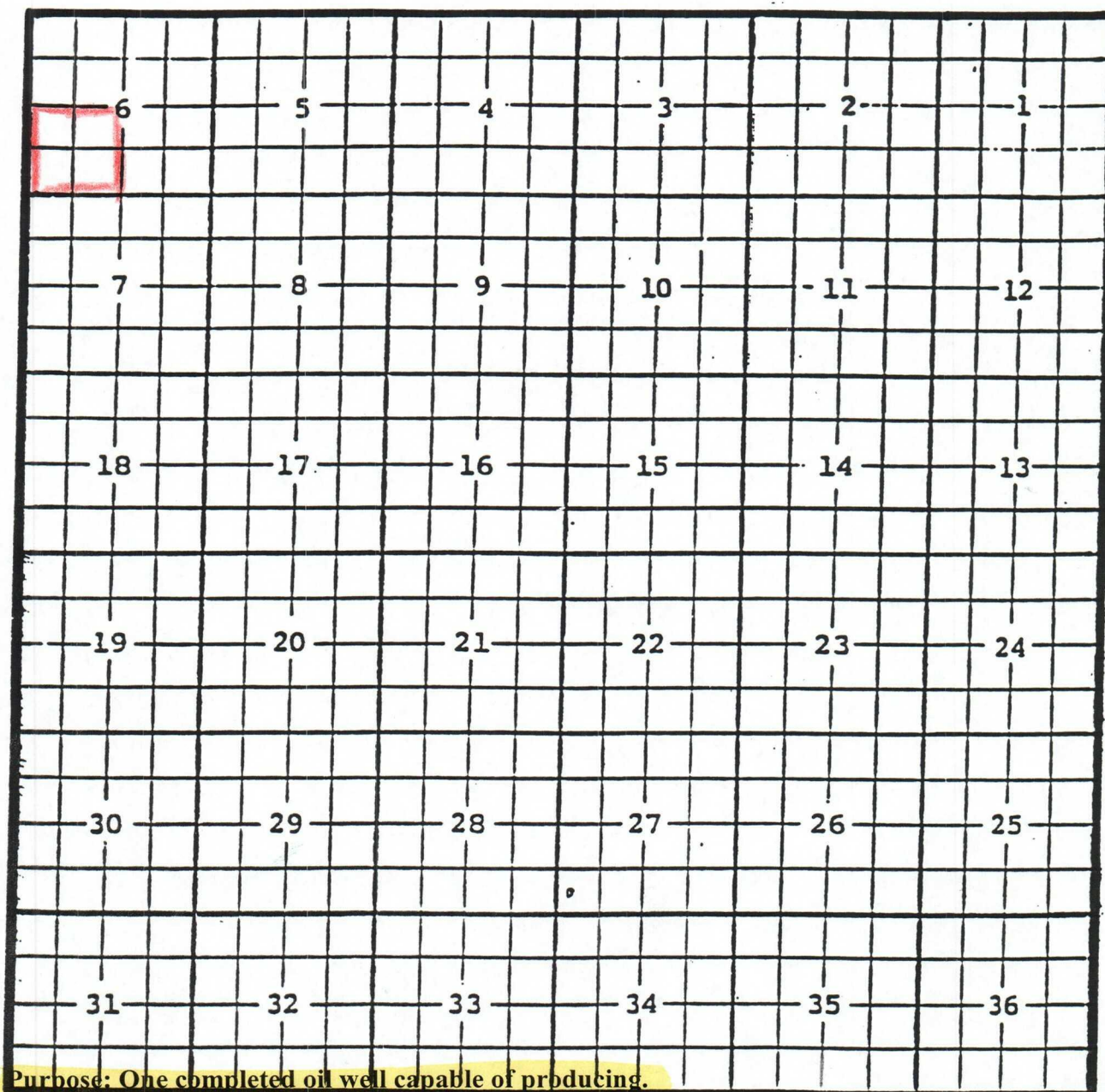


Eddy County, New Mexico

Benson; Strawn Oil Pool

TOWNSHIP 19 SOUTH, RANGE 30 EAST, NMPM



Chisos, Ltd., Wishbone Federal Com. #1

Location: Unit L, Sec. 6, Township 19 South, Range 30 East, NMPM

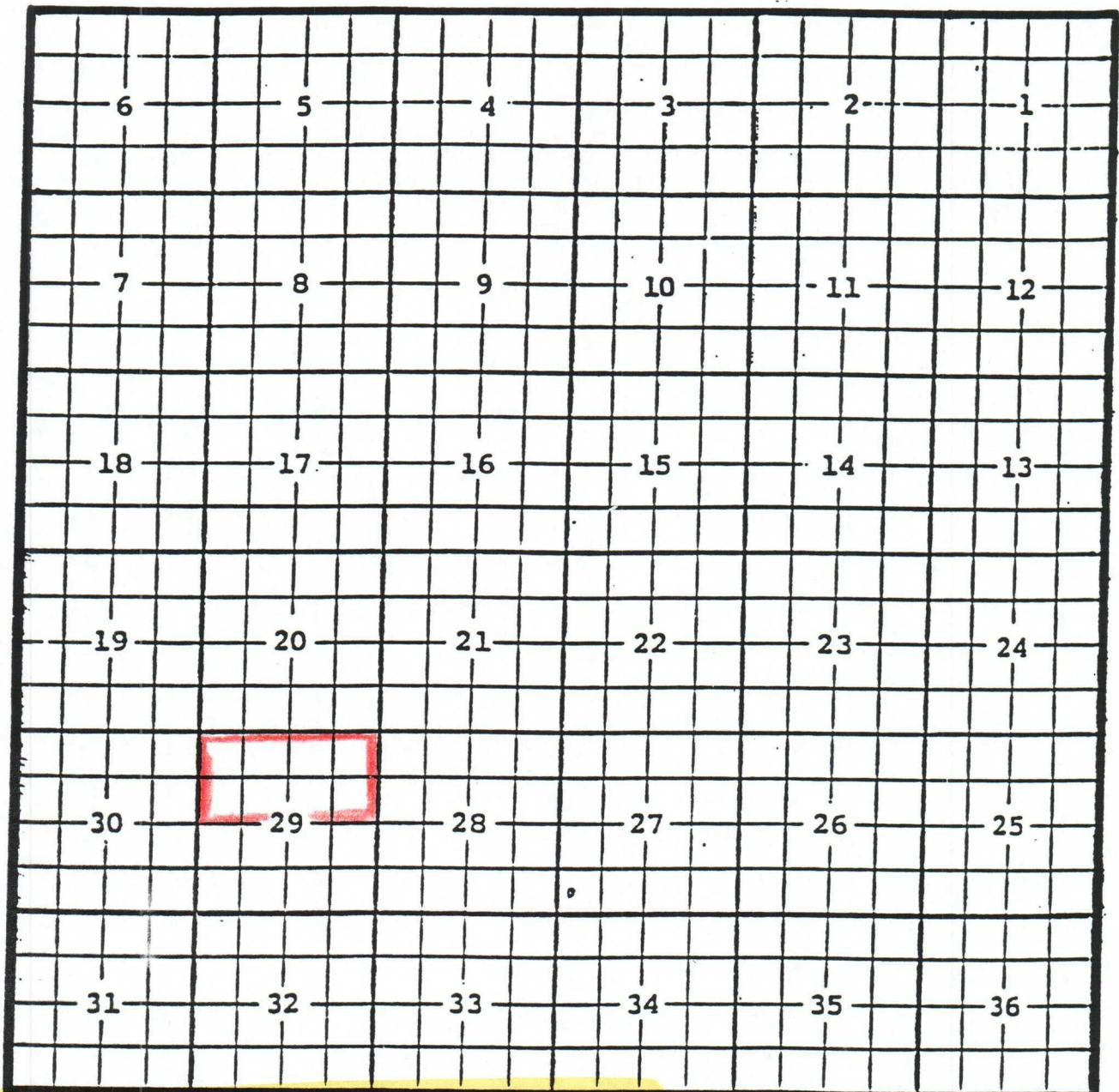
Completed 06/07/04 in the Strawn formation.

Top of perforations: 10,498'.

Eddy County, New Mexico

Four Mile Draw; Wolfcamp Gas Pool

TOWNSHIP 18 SOUTH, RANGE 23 EAST, NMPM



Purpose: One completed gas well capable of producing.

Mack Energy Corporation, Walrus State #1

Location: Unit D, Sec. 29, Township 18 South, Range 23 East, NMPM

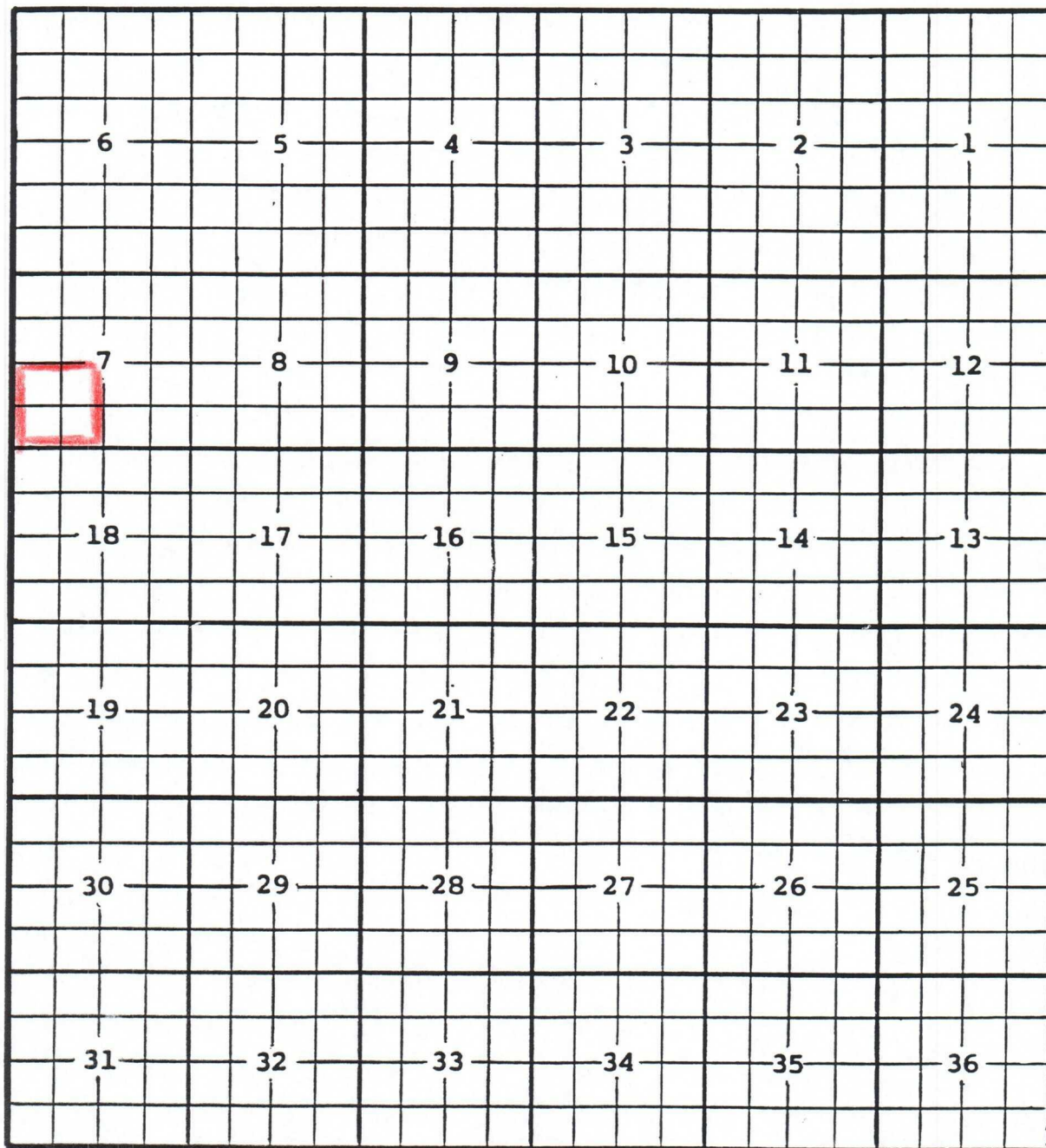
Completed 10/09/04 in the Wolfcamp formation.

Top of perforations: 5553'.

Eddy County, New Mexico

Henshaw; Upper Pennsylvanian Oil Pool

TOWNSHIP 16 SOUTH, RANGE 30 EAST, NMPM



Purpose: One completed oil well capable of producing.

Edge Petroleum Operating Company, Inc., Henshaw '7' Federal # 1

Location: Unit M, Sec. 7, Township 16 South, Range 30 East, NMPM

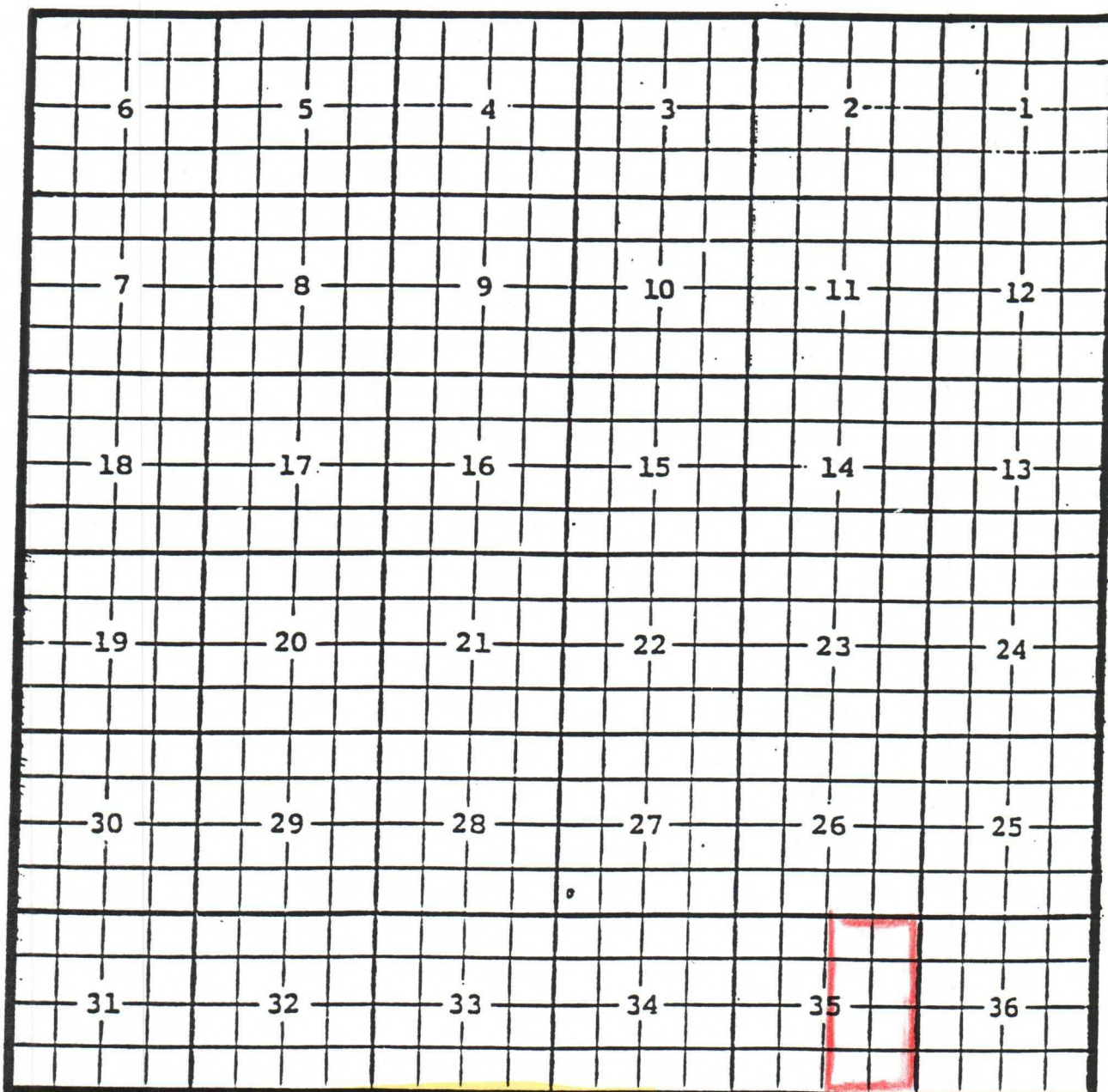
Completed 08/07/04 in the Cisco-Canyon formation.

Top of perforations: 8478'.

Chaves County, New Mexico

Lea Lake; Pre-Permian Gas Pool

TOWNSHIP 11 SOUTH, RANGE 26 EAST, NMPM



Purpose: One completed gas well capable of producing.

Yates Petroleum Corporation, Luminary 'BAU' Federal Com. # 2

Location: Unit A, Sec. 35, Township 11 South, Range 26 East, NMPM

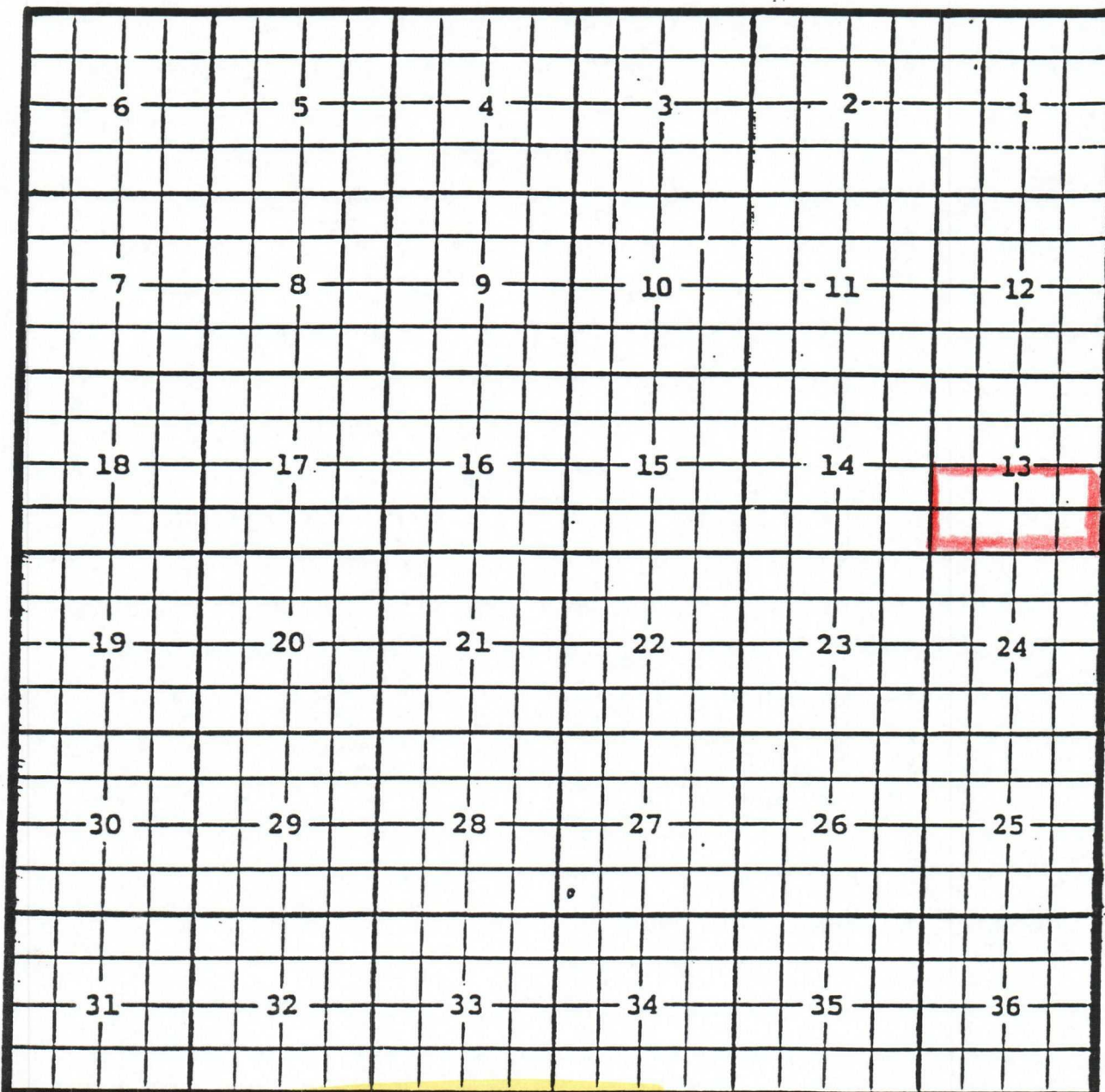
Completed 02/10/04 in the "Pre-Permian" formation.

Top of perforations: 5996'.

Chaves County, New Mexico

Palma Mesa; Wolfcamp Gas Pool

TOWNSHIP 8 SOUTH, RANGE 27 EAST, NMPM



Purpose: One completed oil well capable of producing.

Yates Petroleum Corporation, Handland 'AKZ' State #2

Location: Unit M, Sec. 13, Township 8 South, Range 27 East, NMPM

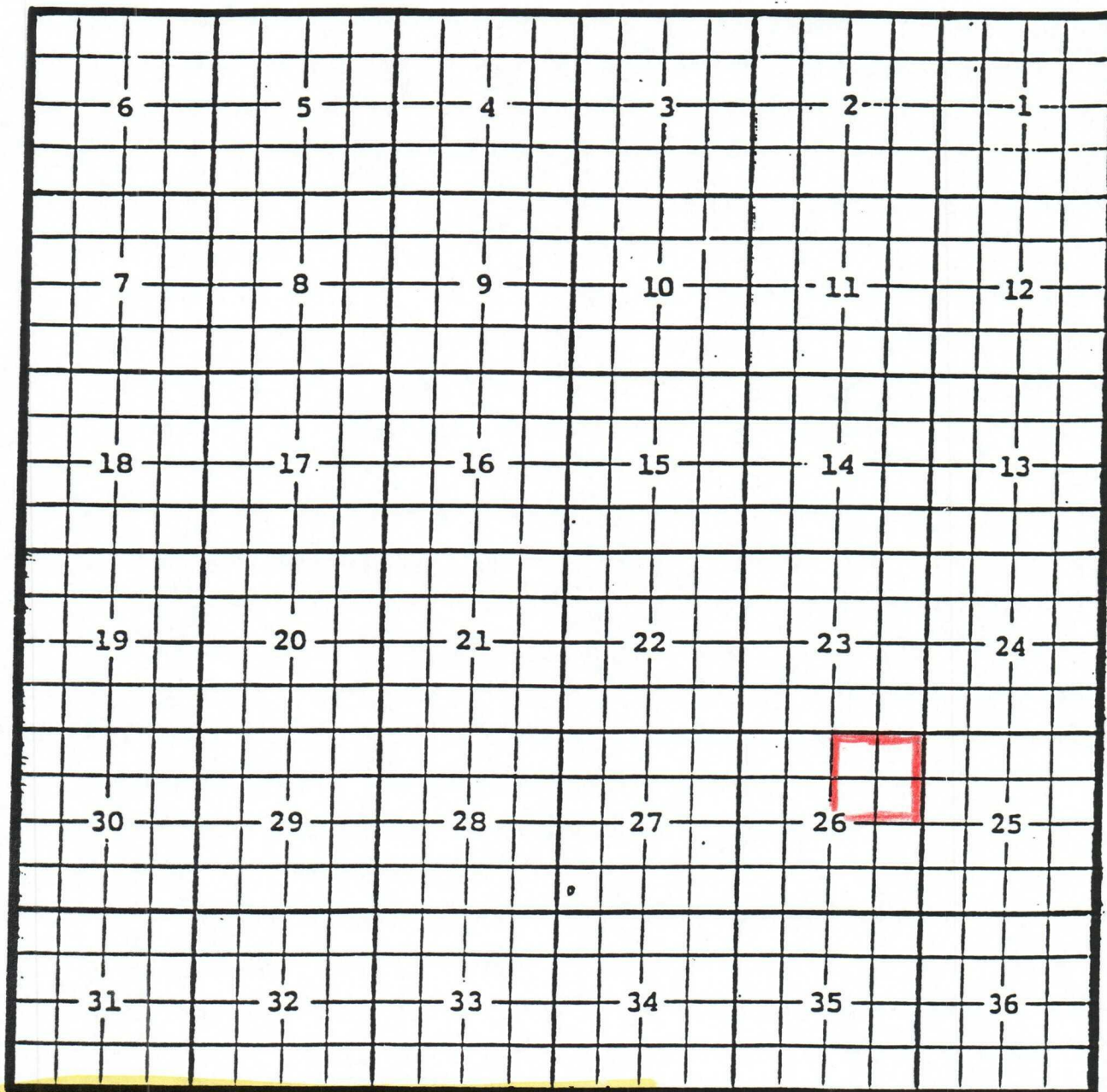
Completed 12/06/00 in the Wolfcamp formation.

Top of perforations: 5550'.

Eddy County, New Mexico

Segrest Draw;; Upper Pennsylvanian Oil Pool

TOWNSHIP 19 SOUTH, RANGE 23 East, NMPM



Purpose: One completed oil well capable of producing.

Mack Energy Corporation, Coral State #1

Location: Unit H, Section 26, Township 19 South, Range 23 East, NMPM

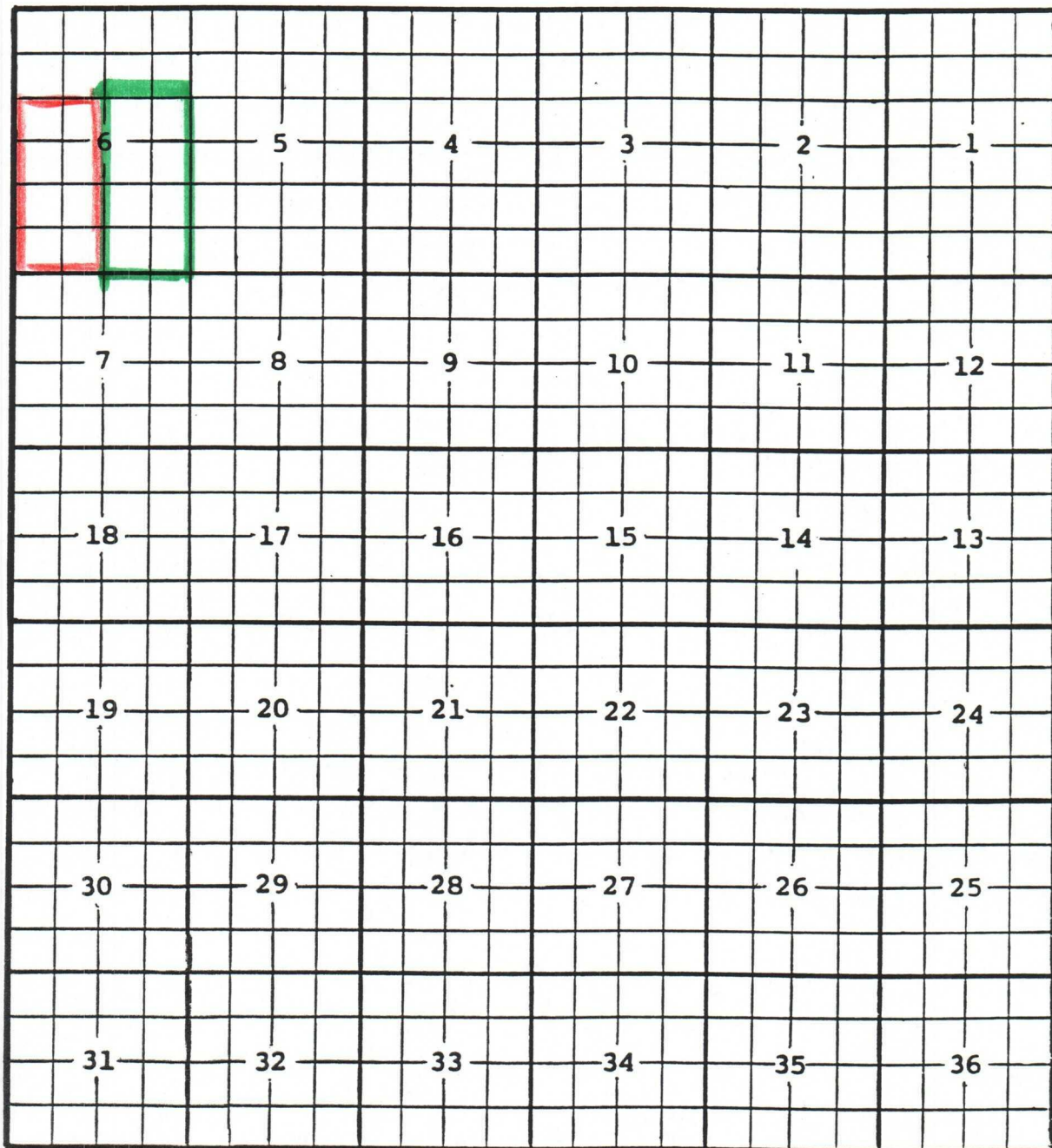
Completed 10/04/04 in the Upper Pennsylvanian formation.

Top of perforations: 6487'.

Eddy, New Mexico

Alcaran Hills; Atoka Gas Pool

TOWNSHIP 21 SOUTH, RANGE 27 EAST, NMPM



Purpose: One completed gas well capable of producing.

Devon Energy Production Company, Kurland '6' Federal #2

Location: Lot 12, Section 6, Township 21 South, Range 27 East. NMPM

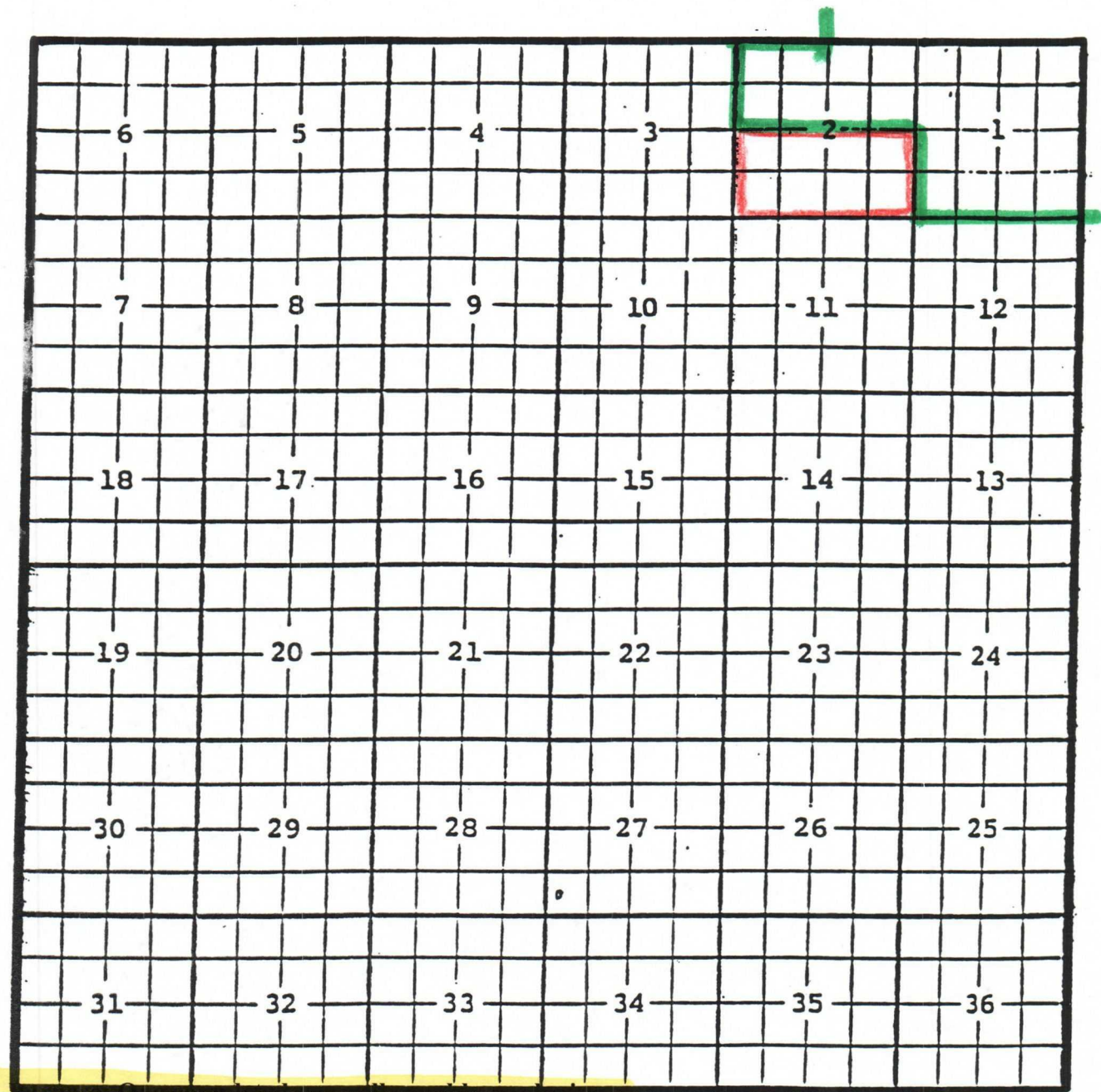
Completed on 06/29/04 in the Atoka formation.

Top of perforations: 10,388'.

Eddy County, New Mexico

Angel Ranch; Atoka-Morrow Gas Pool

TOWNSHIP 20 SOUTH, RANGE 27 EAST, NMPM



Purpose: One completed gas well capable producing.

Mewbourne Oil Company, Angel Draw 2 State Com. # 1

Location: Unit P, Sec. 2, Township 20 South, Range 27 East, NMPM

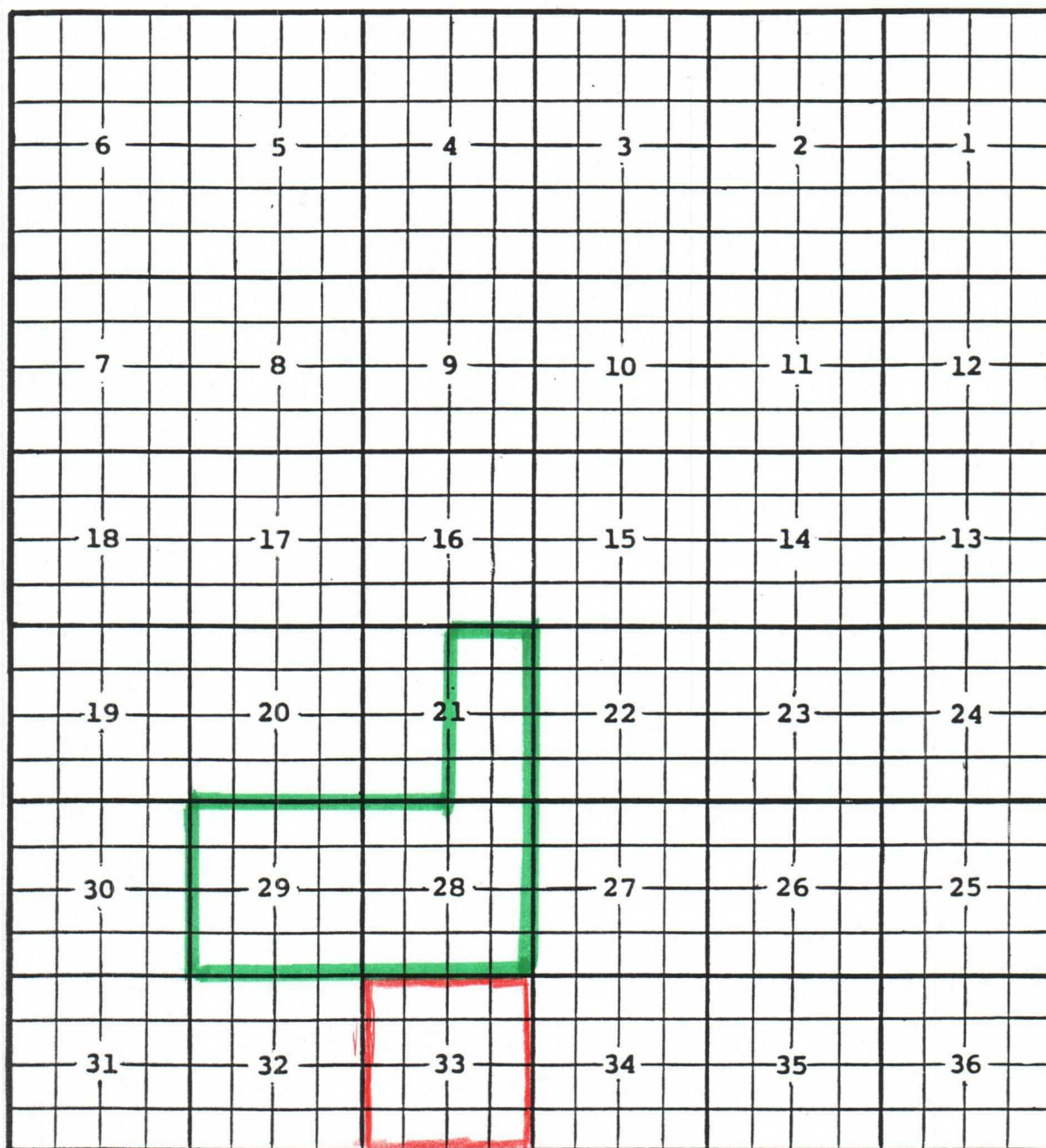
Completed 10/16/04 in the Atoka-Morrow formation.

Top of perforations: 10735'.

Eddy County, New Mexico

Bass; Morrow Gas Pool

TOWNSHIP 21 SOUTH, RANGE 28 EAST, NMPM



Purpose: One completed gas well capable producing.

Bass Enterprises Production Company, Big Eddy # 64

Location: Unit K, Sec. 33, Township 21 South, Range 28 East, NMPM

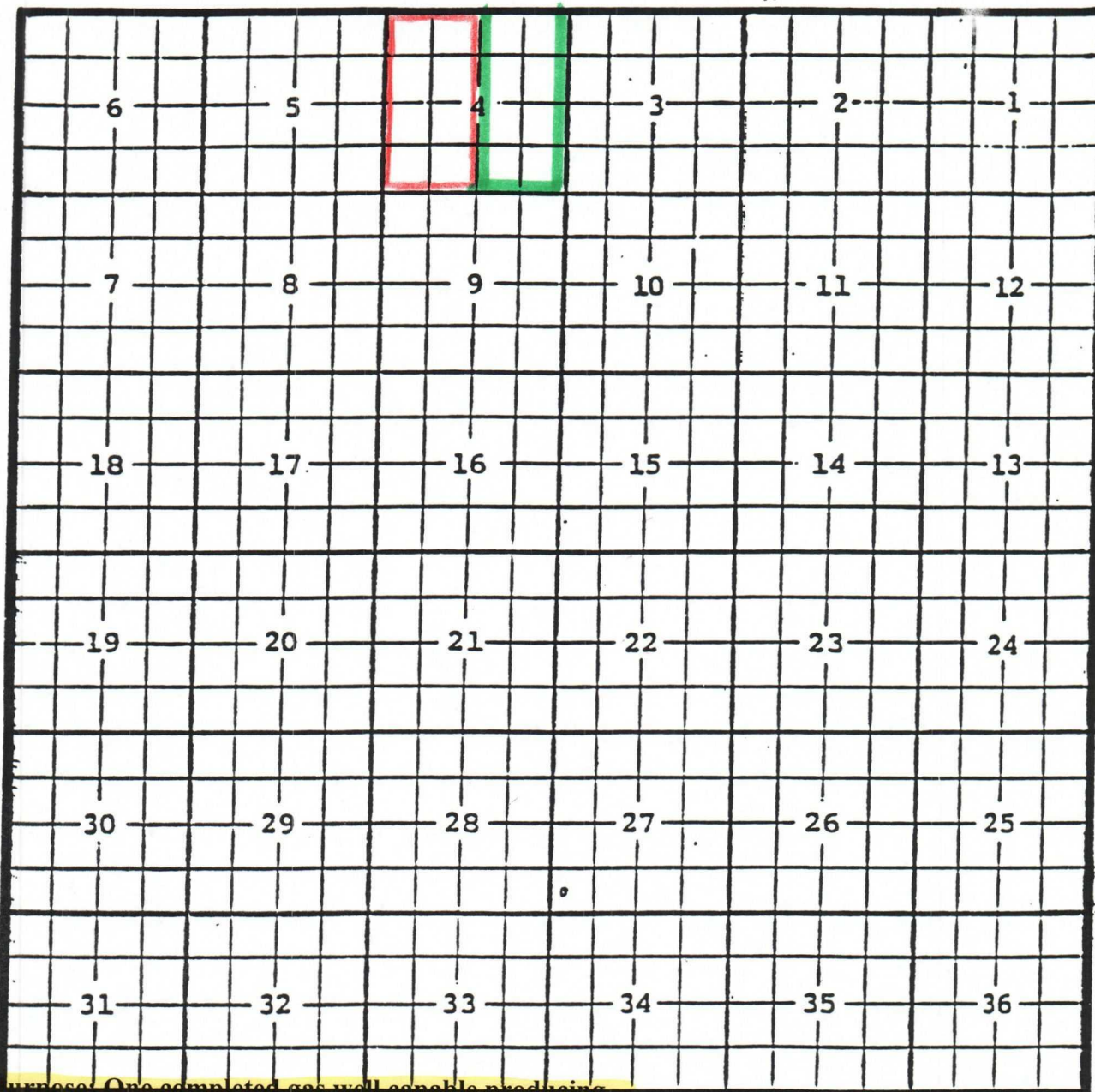
Completed 9/20/04 in the Morrow formation.

Top of perforations: 12,124'.

Eddy County, New Mexico

Cedar Lake; Morrow, East Gas Pool

TOWNSHIP 18 SOUTH, RANGE 31 EAST, NMPM



Purpose: One completed gas well capable producing

Pecos Production Company Anadarko Federal #2

Location: Unit M, Sec. 4, Township 18 South, Range 31 East, NMPM

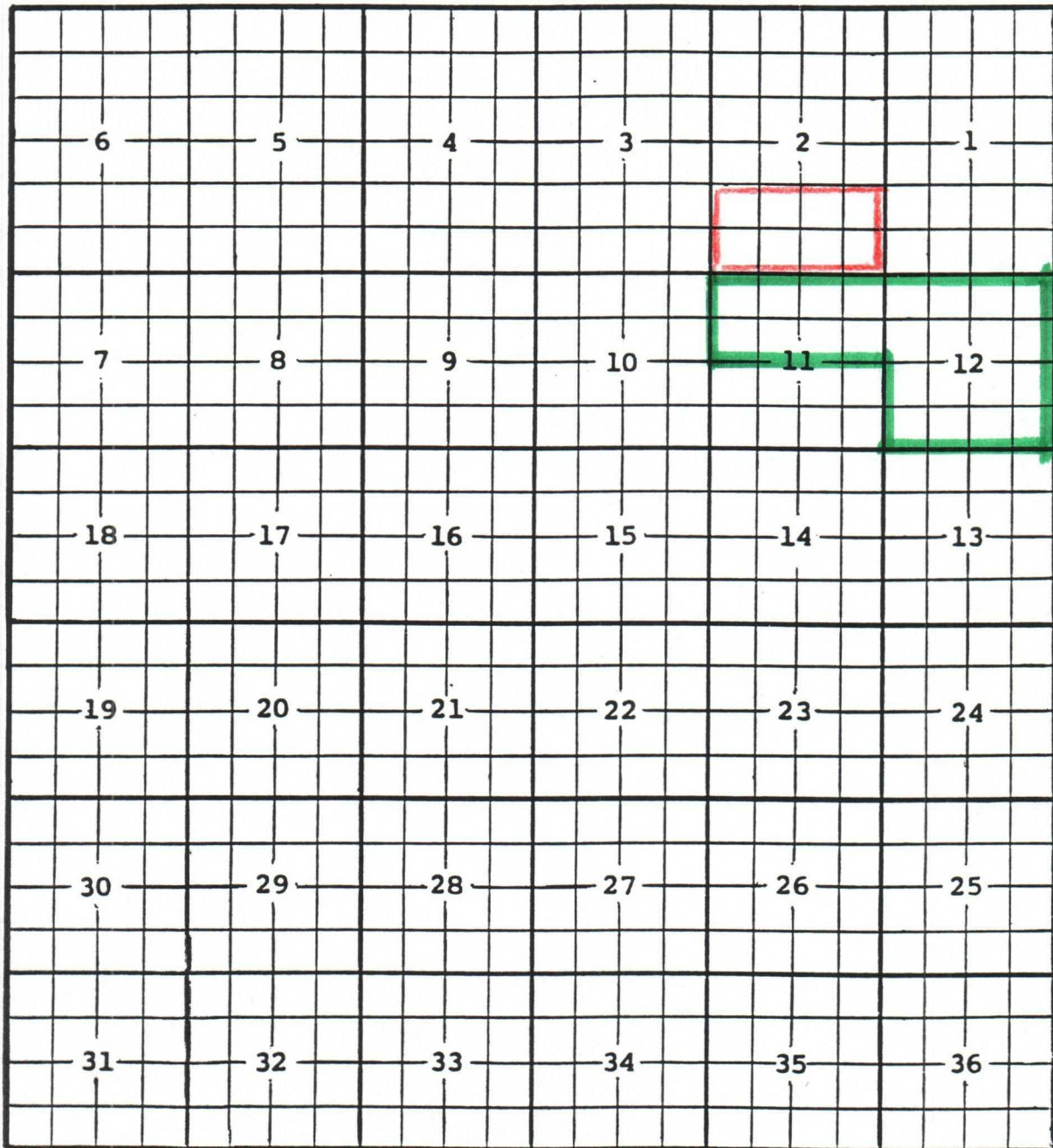
Completed 10/14/04 in the Morrow formation.

Top of perforations: 11,748'.

Eddy County, New Mexico

Cemetery; Morrow, Southeast Gas Pool

TOWNSHIP 21 SOUTH, RANGE 24 EAST, NMPM



Purpose: One completed gas well capable of producing.

Marbob Energy Corporation, Zonked State #1

Location: Unit N, Sec. 2, Township 21 South, Range 24 East, NMPM

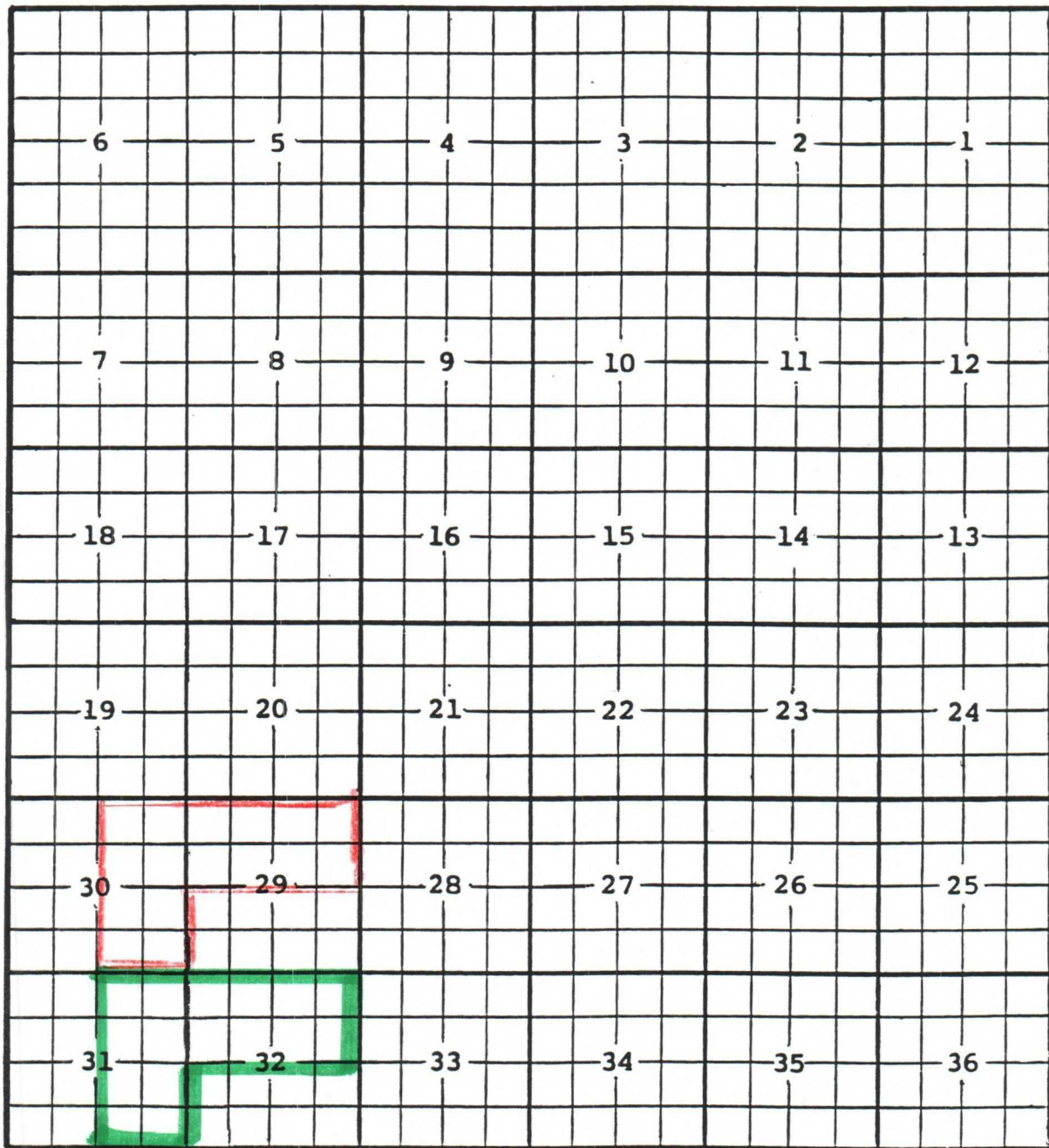
Completed 9/16/04 in the Morrow formation

Top of perforations: 10092'.

Eddy County, New Mexico

Cottonwood Creek; Abo, East Gas Pool

TOWNSHIP 16 SOUTH, RANGE 25 EAST, NMPM



Purpose: One completed gas well capable of producing.

Perenco, LLC., 1625 Federal Com. # 321

Location: Unit D, Sec. 32, Township 16 South, Range 25 East, NMPM

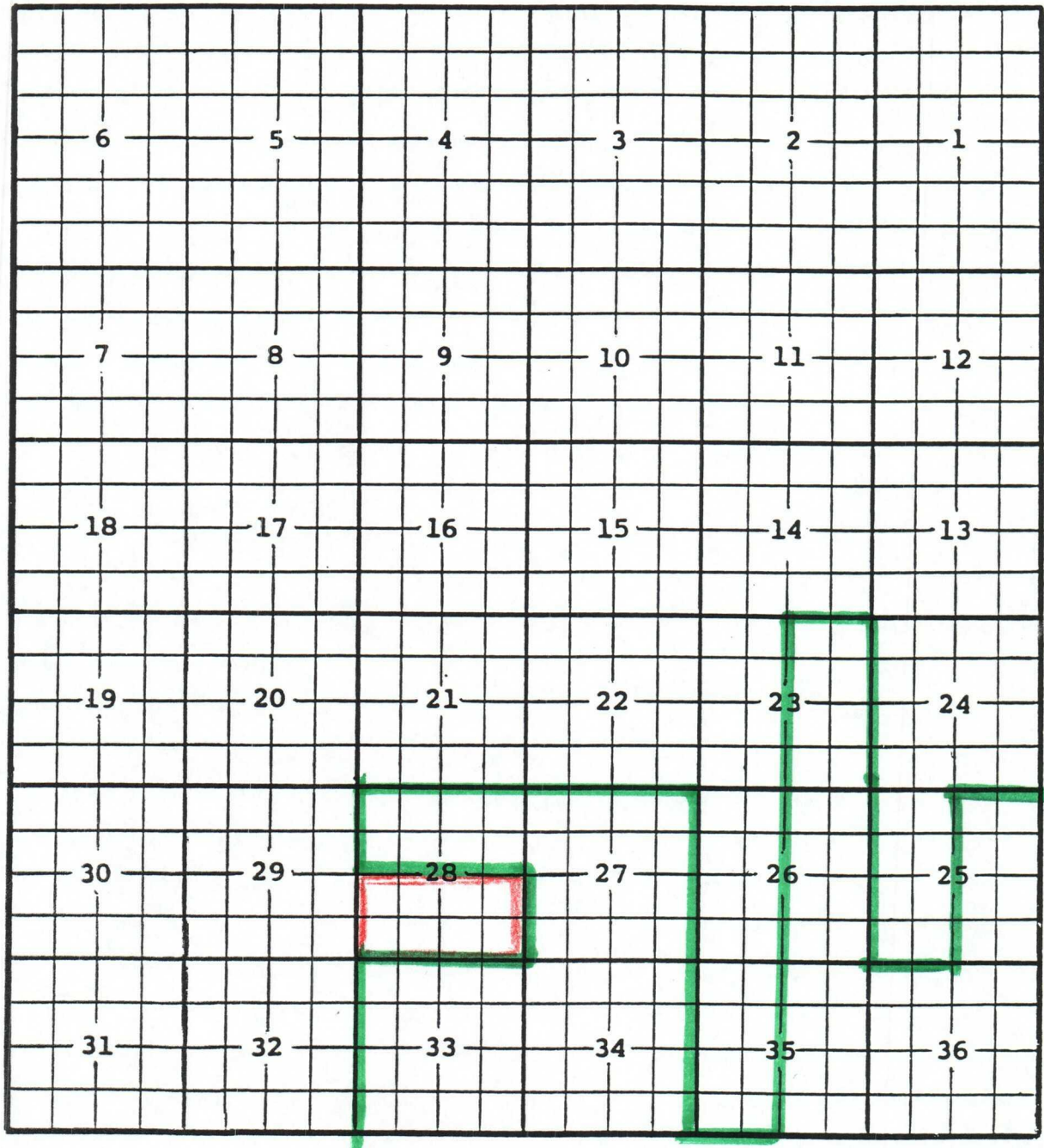
Completed 12/02/04 in the Abo formation.

Top of perforations: 4292'.

Eddy County, New Mexico

Crow Flats; Morrow Gas Pool

TOWNSHIP 16 SOUTH, RANGE 27 EAST, NMPM



Purpose: One completed gas well capable of producing.

Yates Petroleum Corporation, Lucky Lobo 'ASX' Federal Com. # 2

Location: Unit P, Sec. 28, Township 16 South, Range 27 East, NMPM

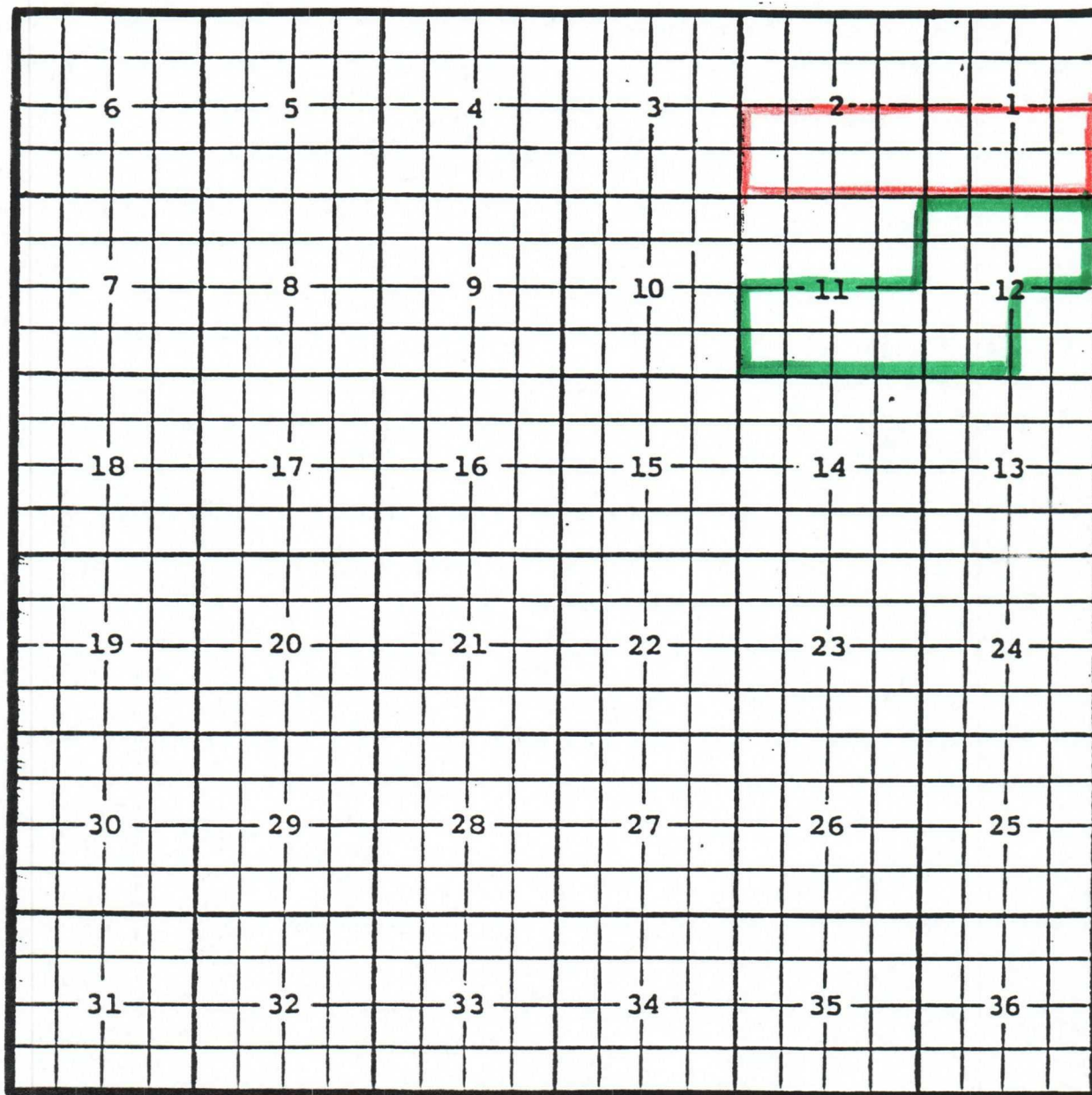
Completed 10/01/04 in the Morrow formation.

Top of perforations: 8726'.

Eddy County, New Mexico

Dos Hermanos; Morrow, Northeast Gas Pool

TOWNSHIP 20 SOUTH, RANGE 30 EAST, NMPM



Purpose: One completed gas well capable of producing.

Marbob Energy Corporation, Pretty View Fee #1

Location: Unit N, Sec. 2, Township 20 South, Range 30 East, NMPM

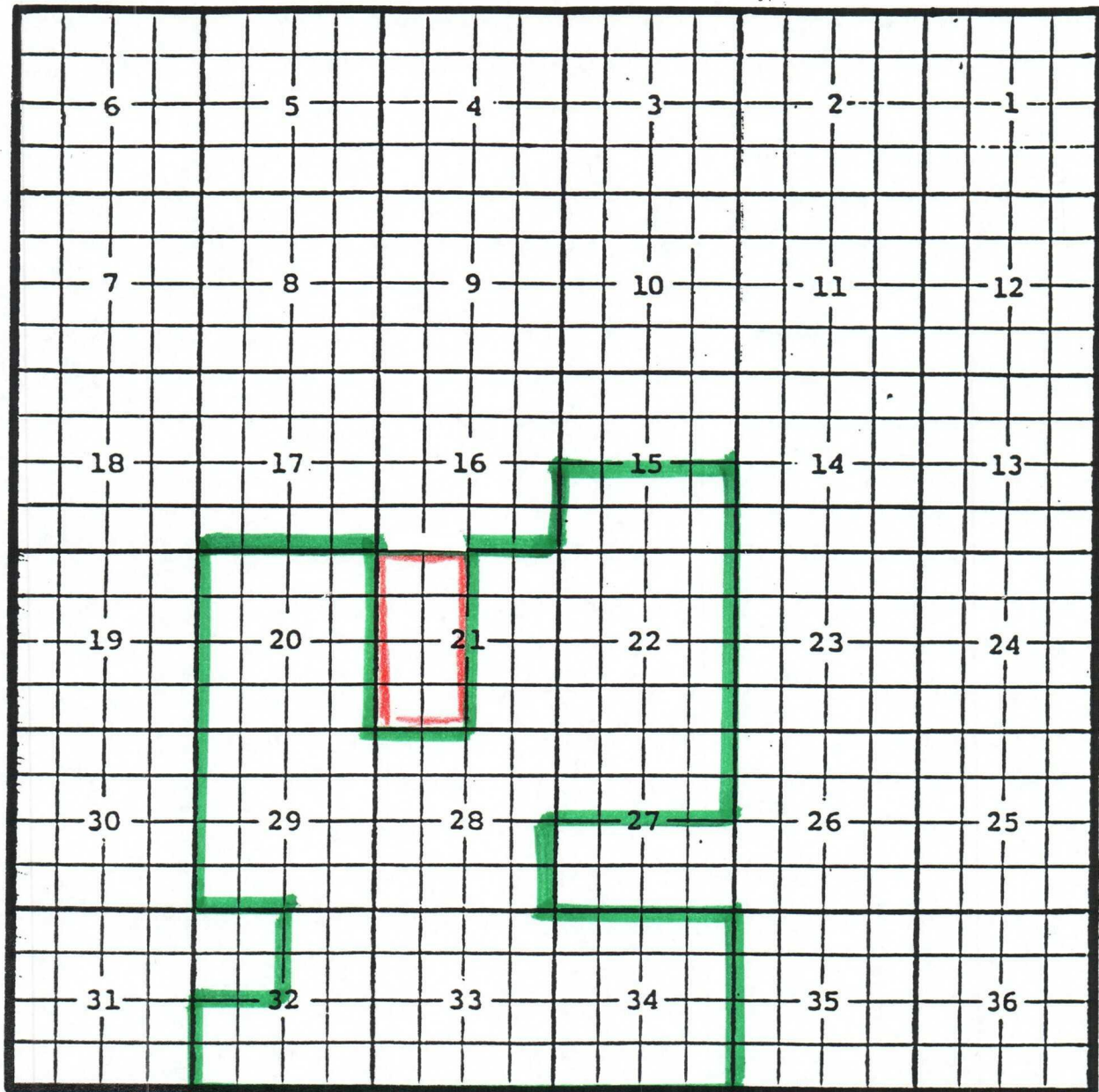
Completed 09/14/04 in the Morrow formation.

Top of perforations: 11,807'.

Eddy County, New Mexico Dublin Ranch; Morrow Gas Pool
TOWNSHIP 22 SOUTH, RANGE 28 EAST, NMPM

Dublin Ranch; Morrow Gas Pool

TOWNSHIP 22 SOUTH, RANGE 28 EAST, NMPM



Purpose: One completed gas well capable of producing.

Nadel & Gussman Permian, LLC., Big Chief Fee # 6

Location: Unit F, Sec. 21, Township 22 South, Range 28 East, NMPM

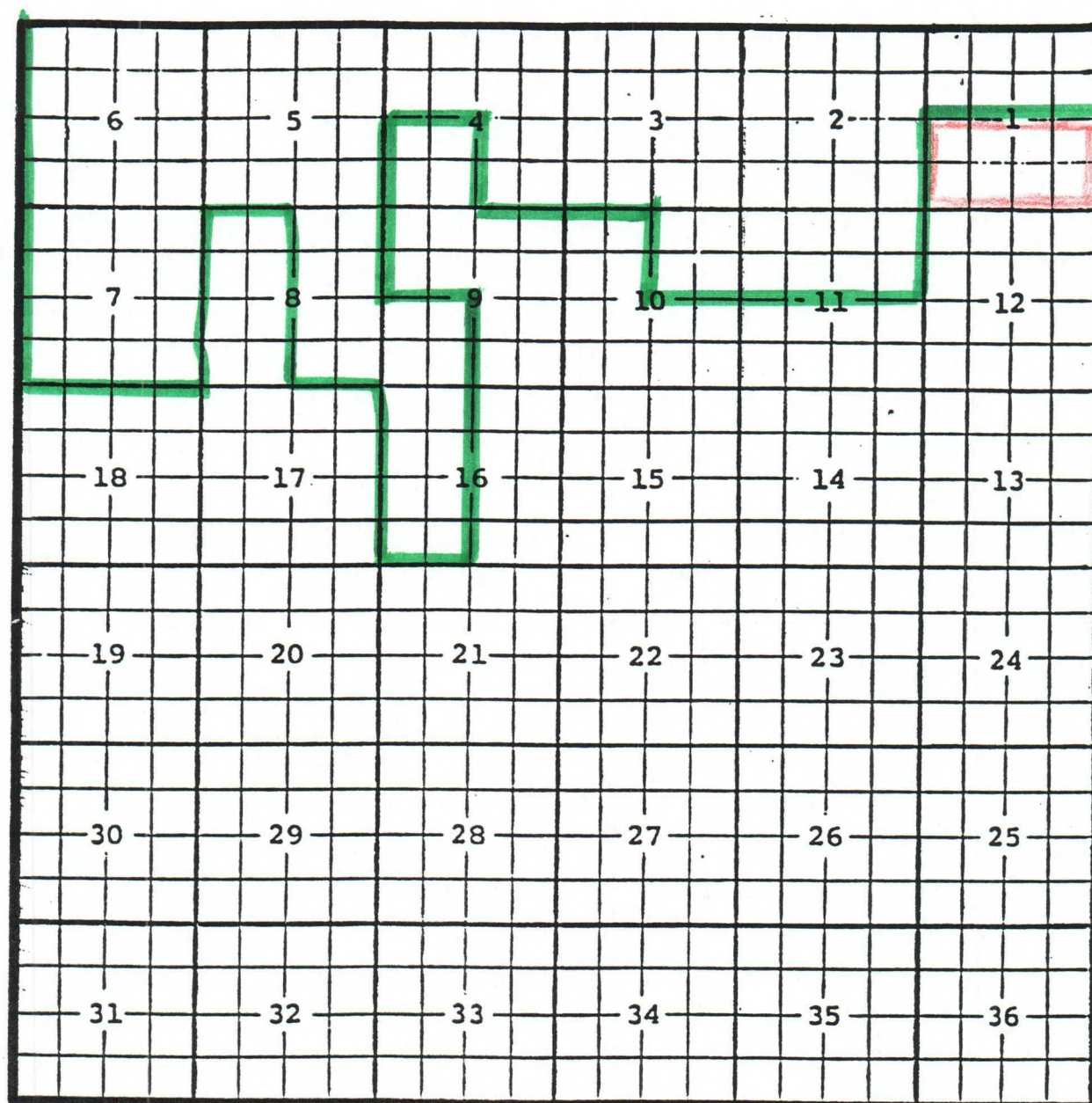
Completed 11/10/04 in the Morrow formation.

Top of perforation: 12,271'.

Chaves County, New Mexico

Foor Ranch; Wolfcamp Gas Pool

TOWNSHIP 10 SOUTH, RANGE 26 EAST, NMPM



Purpose: One completed gas well capable of producing.

Yates Petroleum Corporation, Eggbeater 'BEJ' State #1

Location: Unit M, Sec. 1, Township 10 South, Range 26 East, NMPM

Completed 10/18/04 in the Wolfcamp formation.

Top of perforations: 5720'.

Eddy County, New Mexico

Golden Lane; Morrow Gas Pool

TOWNSHIP 20 SOUTH, RANGE 29 EAST, NMPM

6	5	4	3	2	1
7	8	9	10	11	12
18	17	16	15	14	13
19	20	21	22	23	24
30	29	28	27	26	25
31	32	33	34	35	36

Purpose: One completed gas well capable of producing.

Sec.
31

Marbob Energy Corporation, Lotsawhiskey Federal #1

Location: Unit M, Sec. 36, Township 20 South, Range 29 East, NMPM

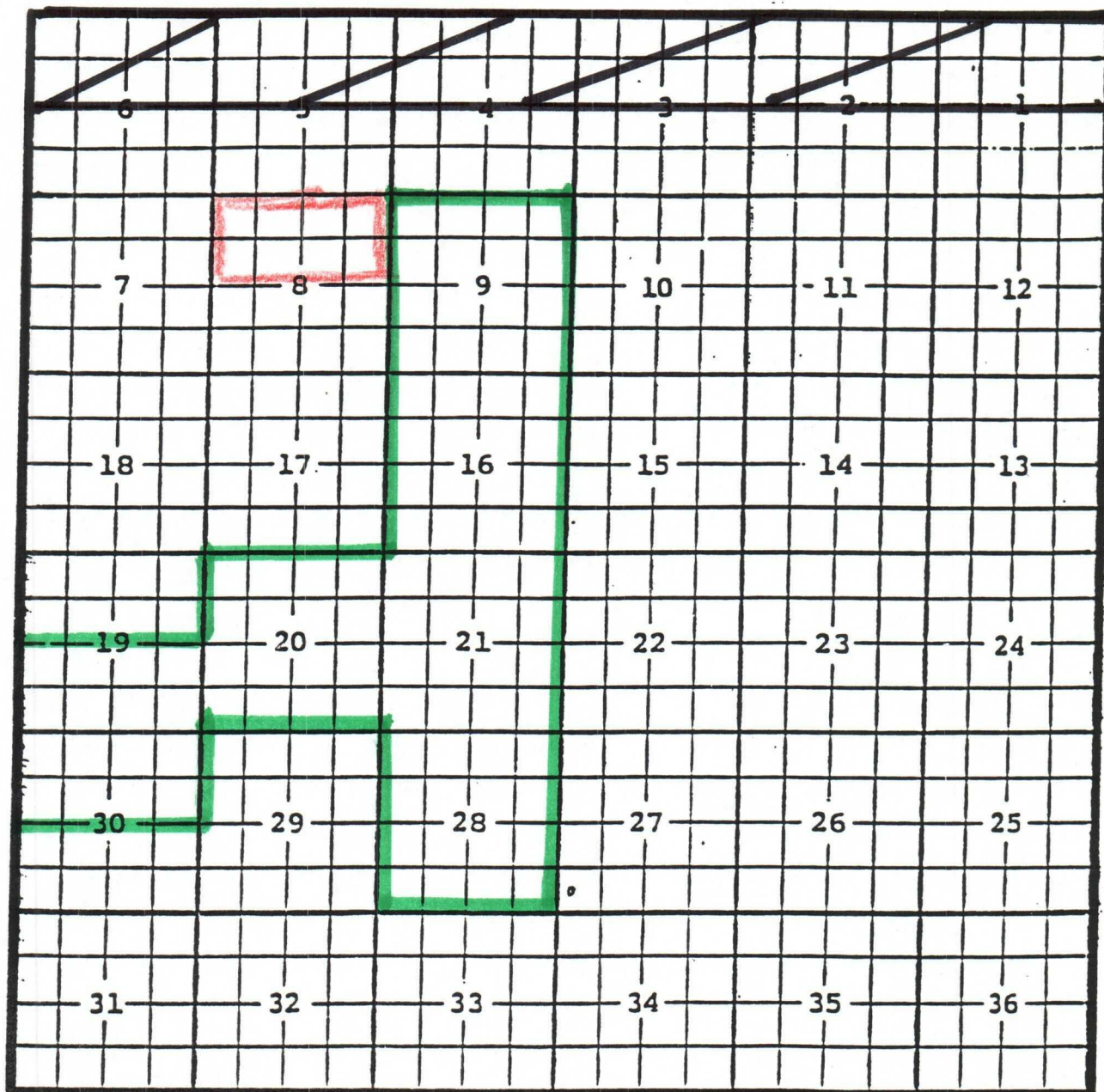
Completed 8/18/04 the Morrow formation.

Top of perforations: 12,119'.

Chaves County, New Mexico

Haystack; Cisco Gas Pool

TOWNSHIP 6 SOUTH, RANGE 27 EAST, NMPM



Purpose: One completed gas well capable of producing.

Yates Petroleum Corporation, Warbird 'BEO' Federal Com. # 1

Location: Unit A, Sec. 8, Township 6 South, Range 27 East, NMPM

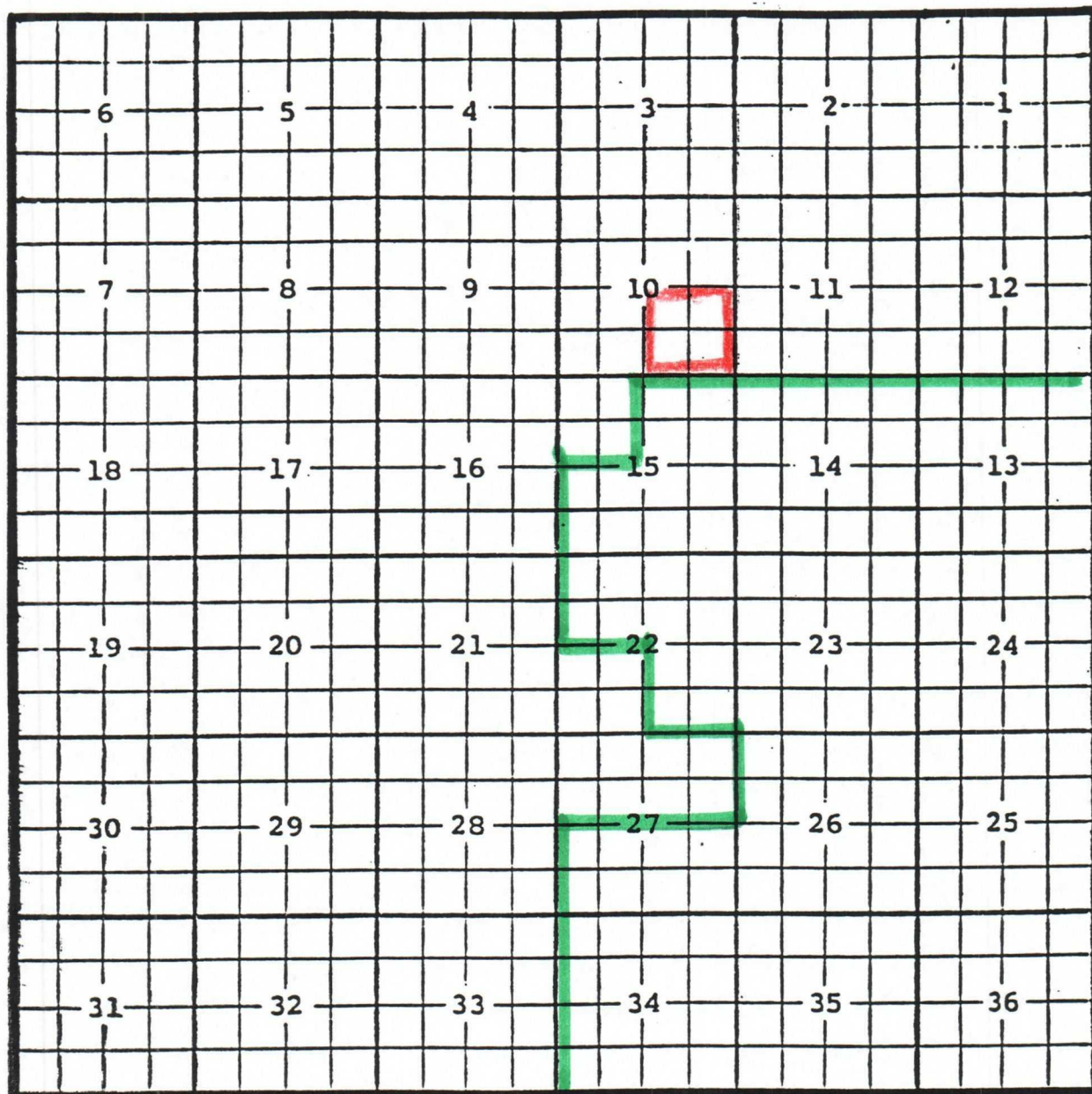
Completed 11/22/04 the Cisco formation.

Top of perforations: 5798'.

Eddy County, New Mexico

Ingle Wells; Delaware Oil Pool

TOWNSHIP 23 SOUTH, RANGE 31 EAST, NMPM



Purpose: One completed oil well capable of producing.

Devon Energy Production Company, L.P., Todd '10P' Federal # 16

Location: Unit P, Sec. 10, Township 23 South, Range 31 East, NMPM

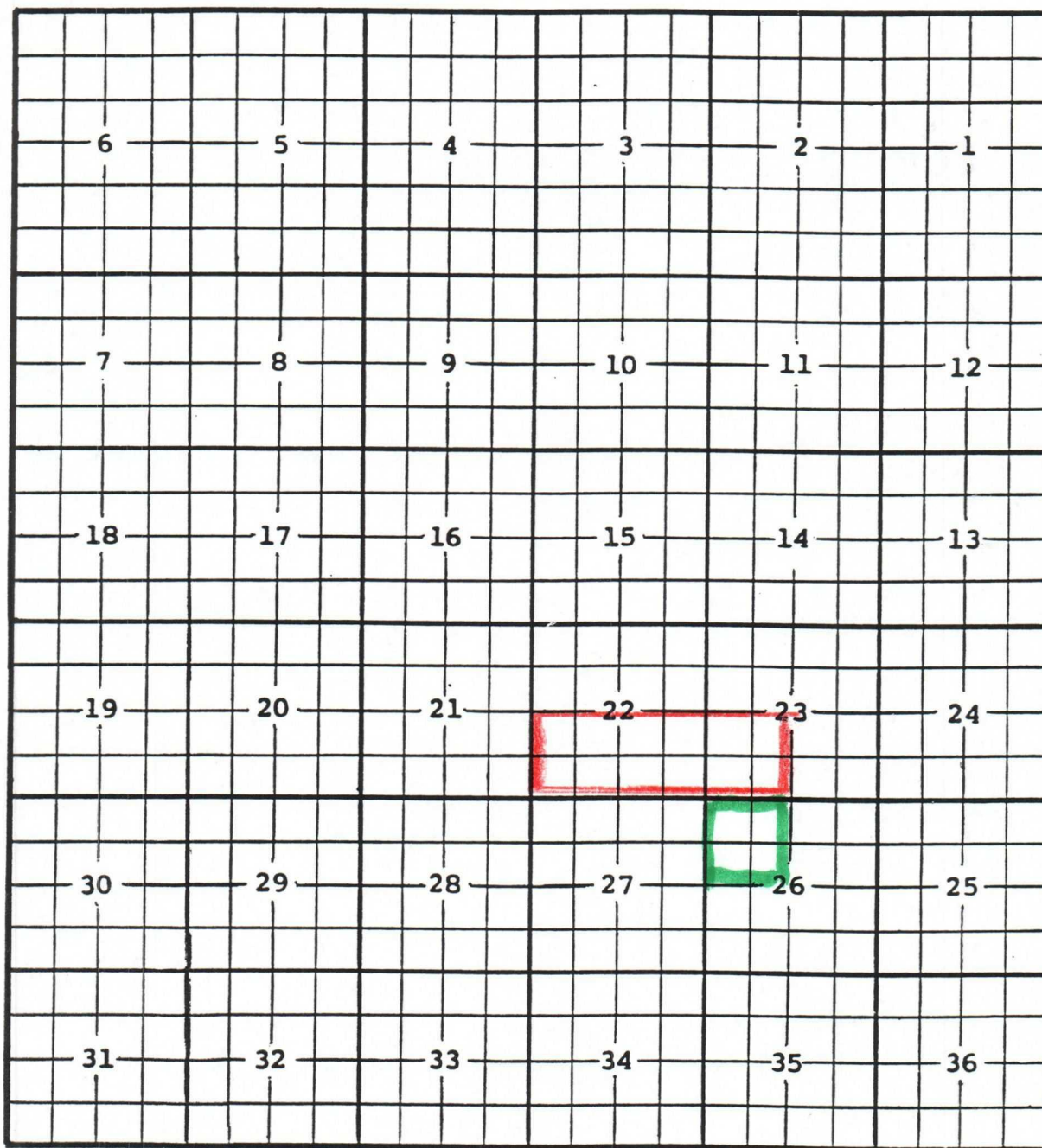
Completed 7/30/04 in the Delaware formation.

Top of perforations: 6384'.

Eddy County, New Mexico

Lone Tree Draw; Wolfcamp Oil Pool

TOWNSHIP 21 SOUTH, RANGE 27 EAST, NMPM



Purpose: One completed oil well capable of producing.

Purvis Operating Company Esperanza '22' State Com. #1

Location: Unit L, Sec. 22 Township 21 South, Range 27 East, NMPM

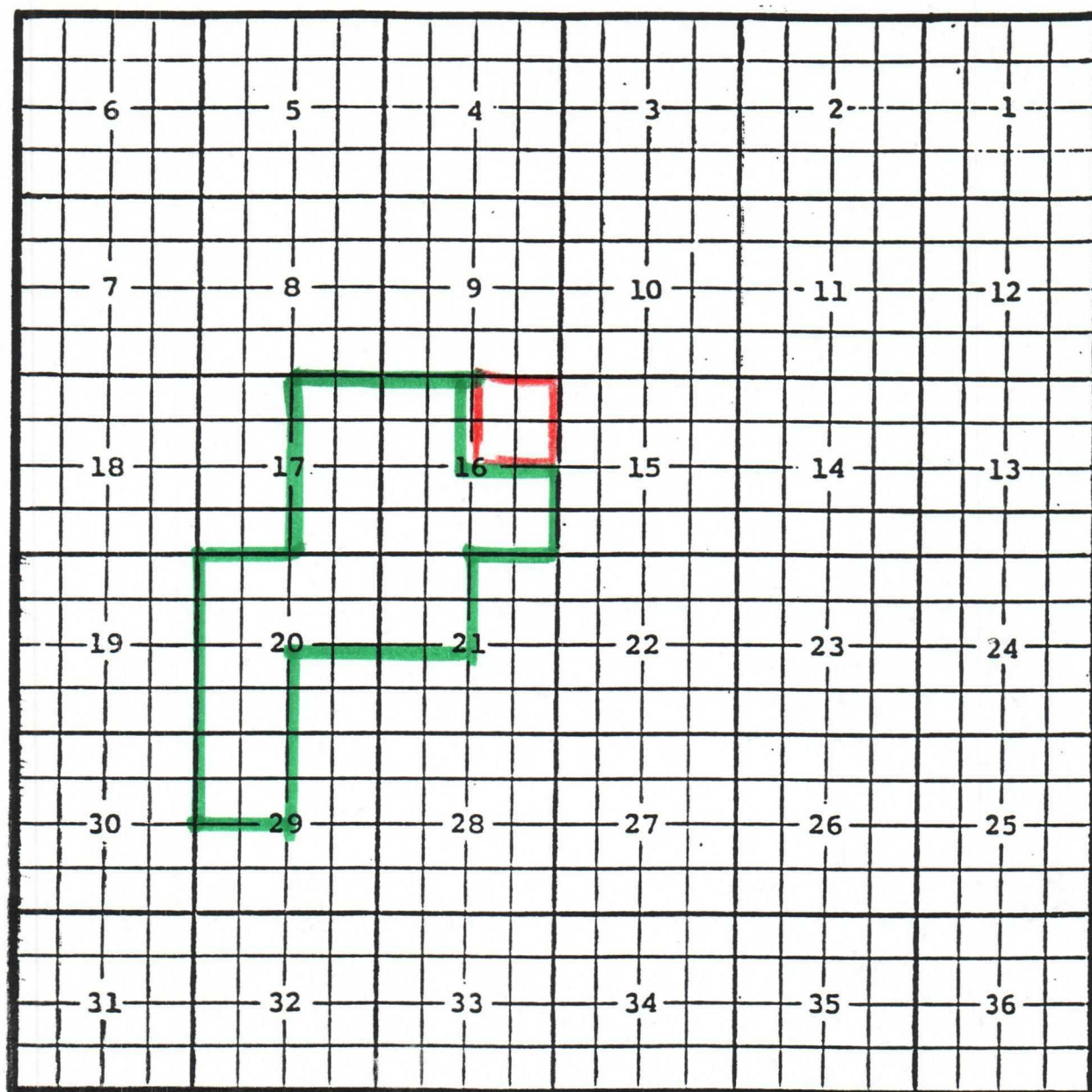
Completed 11/04/04 in the Wolfcamp formation.

Top of perforations: 9090'.

Eddy County, New Mexico

Loving; Delaware, South Oil Pool

TOWNSHIP 23 SOUTH, RANGE 28 EAST, NMPM



Purpose: One completed oil well capable of capable of producing.

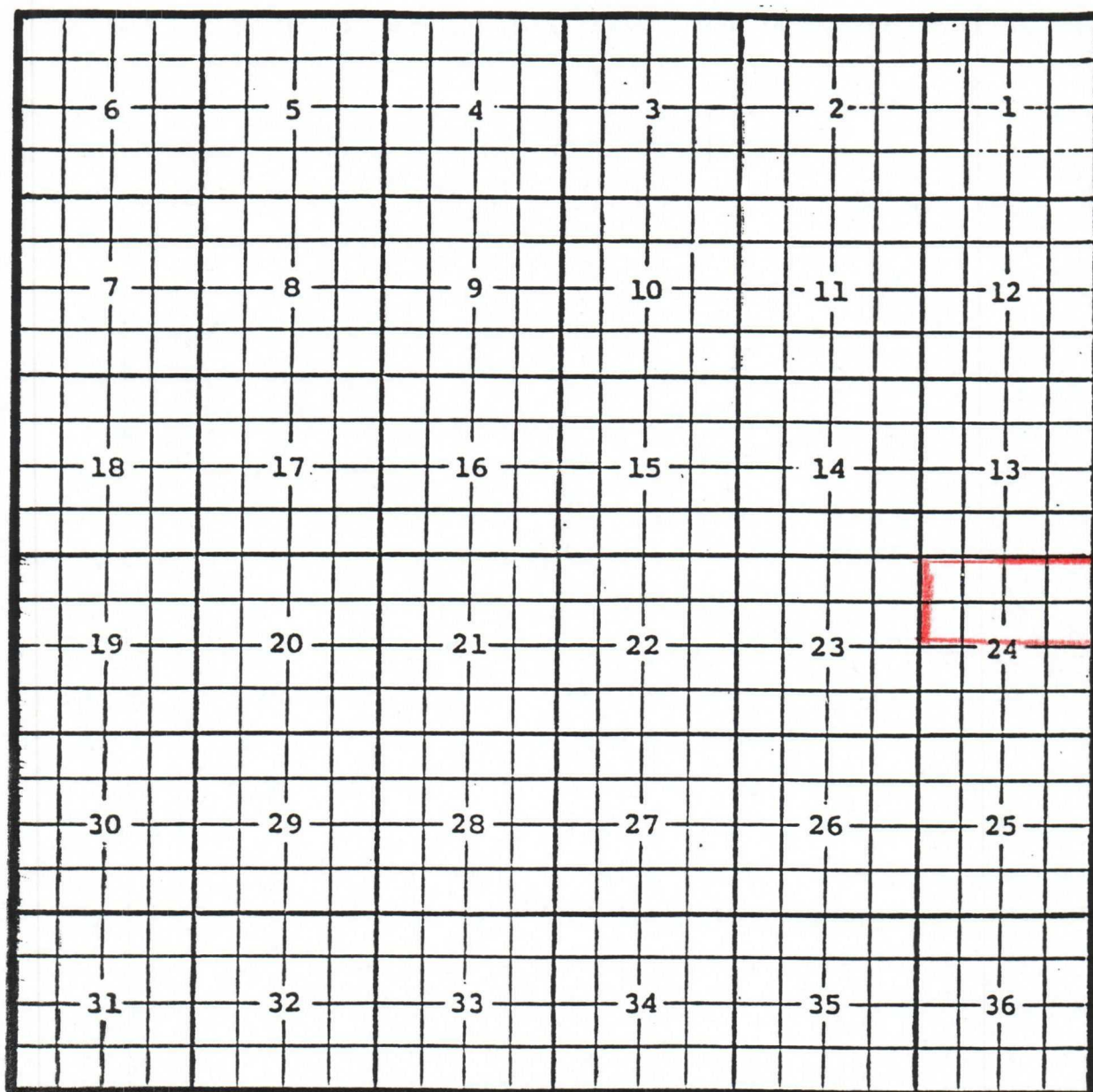
Yates Petroleum Corporation, Loving 'AIB' State # 1

Location: Unit G, Sec. 16, Township 23 South, Range 28 East, NMPM.

Completed 12/14/09 in the Delaware formation.

Top of perforations: 6072'.

Eddy County, New Mexico Lusk; Delaware, West Pool
TOWNSHIP 19 SOUTH, RANGE 31 EAST, NMPM



Sec. 19

19-32

Purpose: One completed oil well capable of producing.

Lynx Petroleum Consultants, Inc., Radar '24' Federal #1

Location: Unit C, Sec. 24, Township 19 South, Range 31 East, NMPM

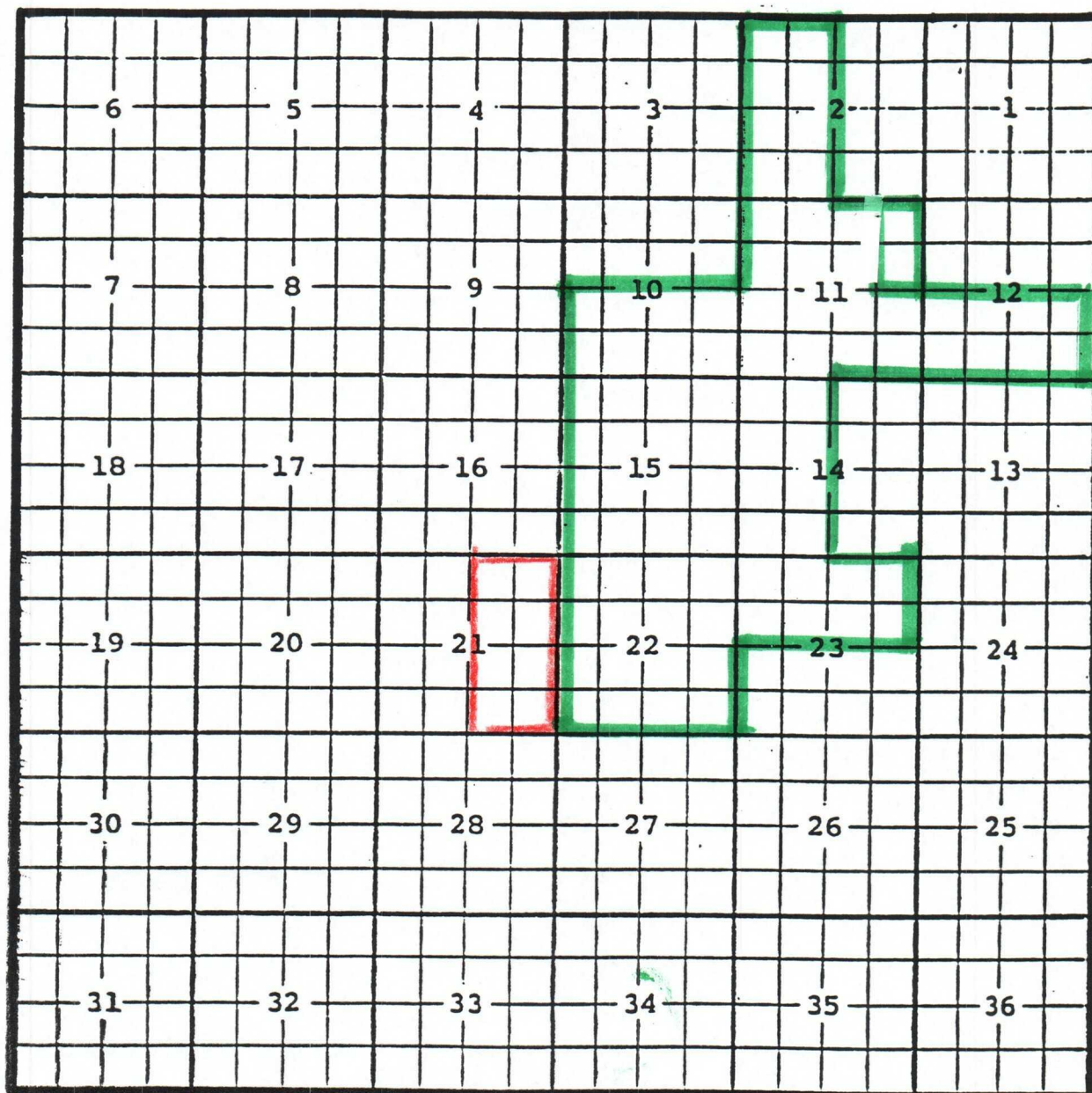
Completed 09/01/04 in the Delaware formation

Top of perforations: 5300'.

Eddy County, New Mexico Malaga; Morrow Gas Pool
TOWNSHIP 24 SOUTH, RANGE 28 EAST, NMPM

Malaga; Morrow Gas Pool

TOWNSHIP 24 SOUTH, RANGE 28 EAST, NMPM



Purpose: One completed gas well capable of producing.

Occidental Permian Limited Partnership, OPL New Zipper Federal # 1

Location: Unit G, Sec. 21, Township 18 South, Range 28 East, NMPM

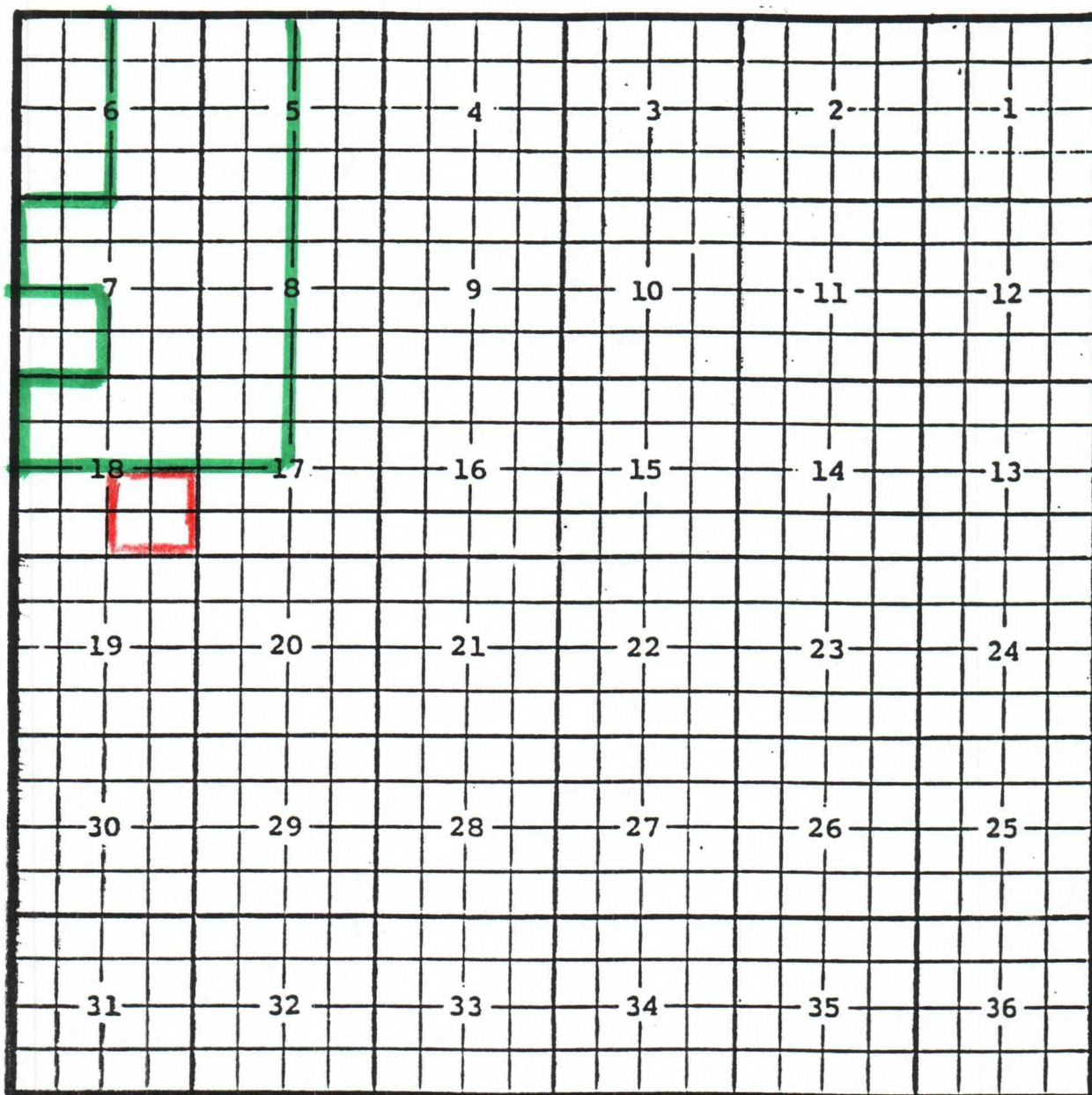
Completed 10/15/04 in the Morrow formation

Top of perforations: 12,378'.

Eddy County, New Mexico

Nash Draw; Delaware Oil Pool

TOWNSHIP 24 SOUTH, RANGE 30 EAST, NMPM



Purpose: One completed oil well capable of producing.

Bass Enterprises Production Company, Poker Lake Unit # 210

Location: Unit I, Sec. 18, Township 24 South, Range 30 East, NMPM

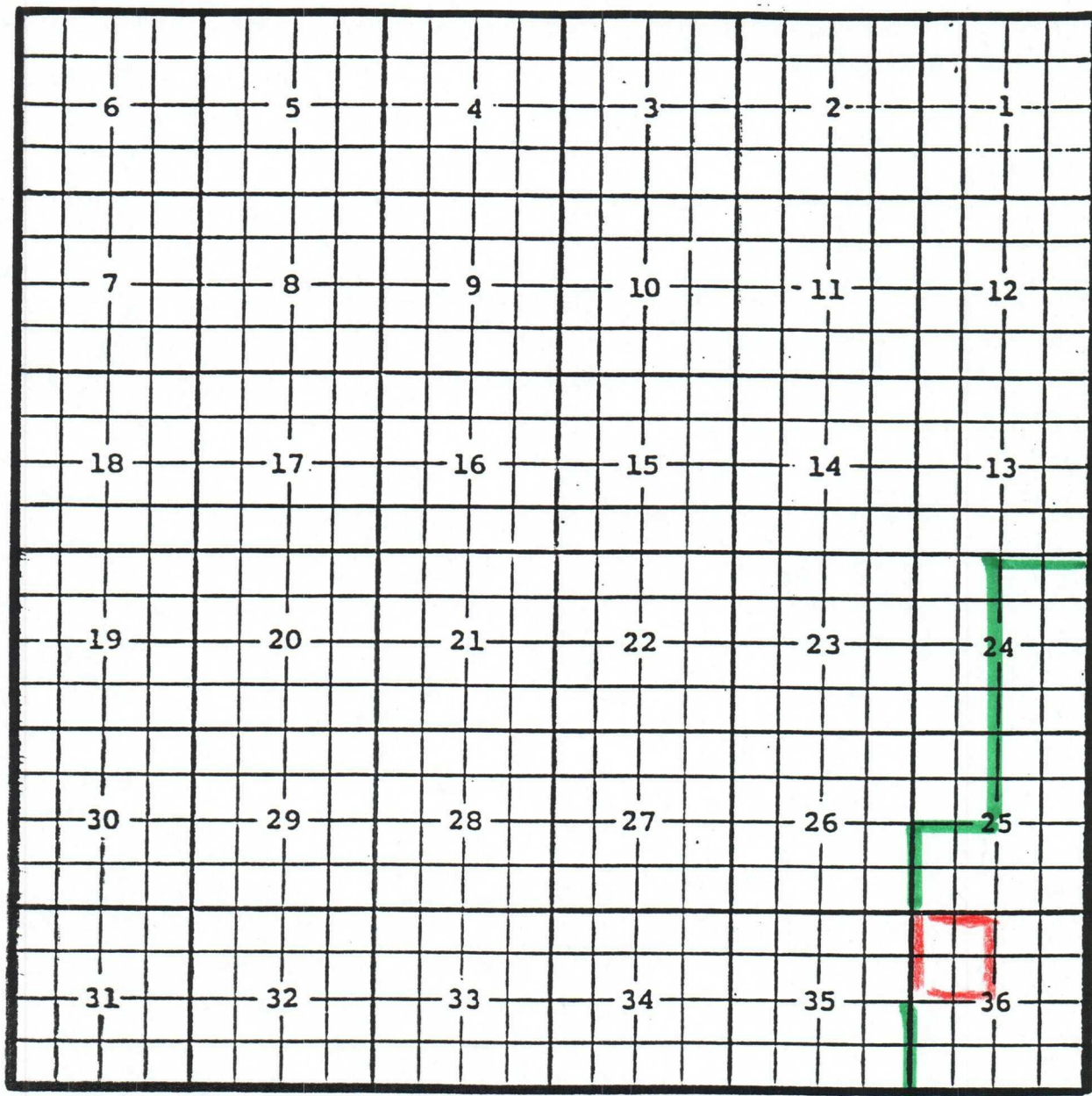
Completed 10/19/04 in the Delaware formation

Top of perforations: 7196'.

Eddy County, New Mexico

Quahada Ridge; Delaware, Southeast Oil Pool

TOWNSHIP 22 SOUTH, RANGE 30 EAST, NMPM



Purpose: One completed oil well by capable of producing.

Bass Enterprises Production Company, James Ranch Unit # 91

Location: Unit F, Sec. 36, Township 22 South, Range 30 East, NMPM

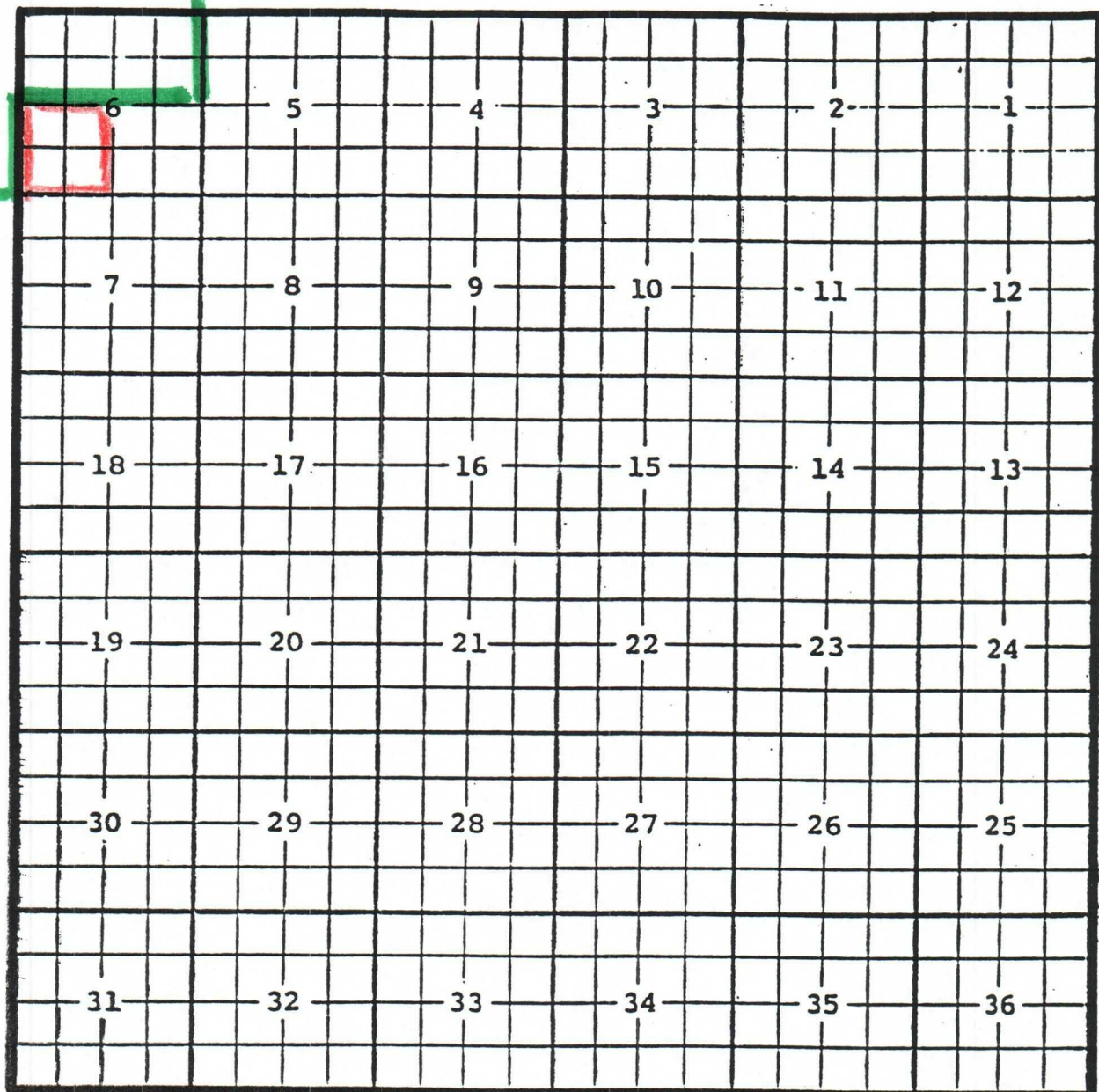
Completed 11/04/04 in the Delaware formation.

Top of perforations: 7260'.

Eddy County, New Mexico

Quahada Ridge; Delaware, Southeast Oil Pool

TOWNSHIP ~~22~~ ³ SOUTH, RANGE ~~30~~ ¹ EAST, NMPM



Purpose: One completed oil well by capable of producing.

Bass Enterprises Production Company, James Ranch Unit # 75

Location: Unit K, Sec. 6, Township 23 South, Range 31 East, NMPM

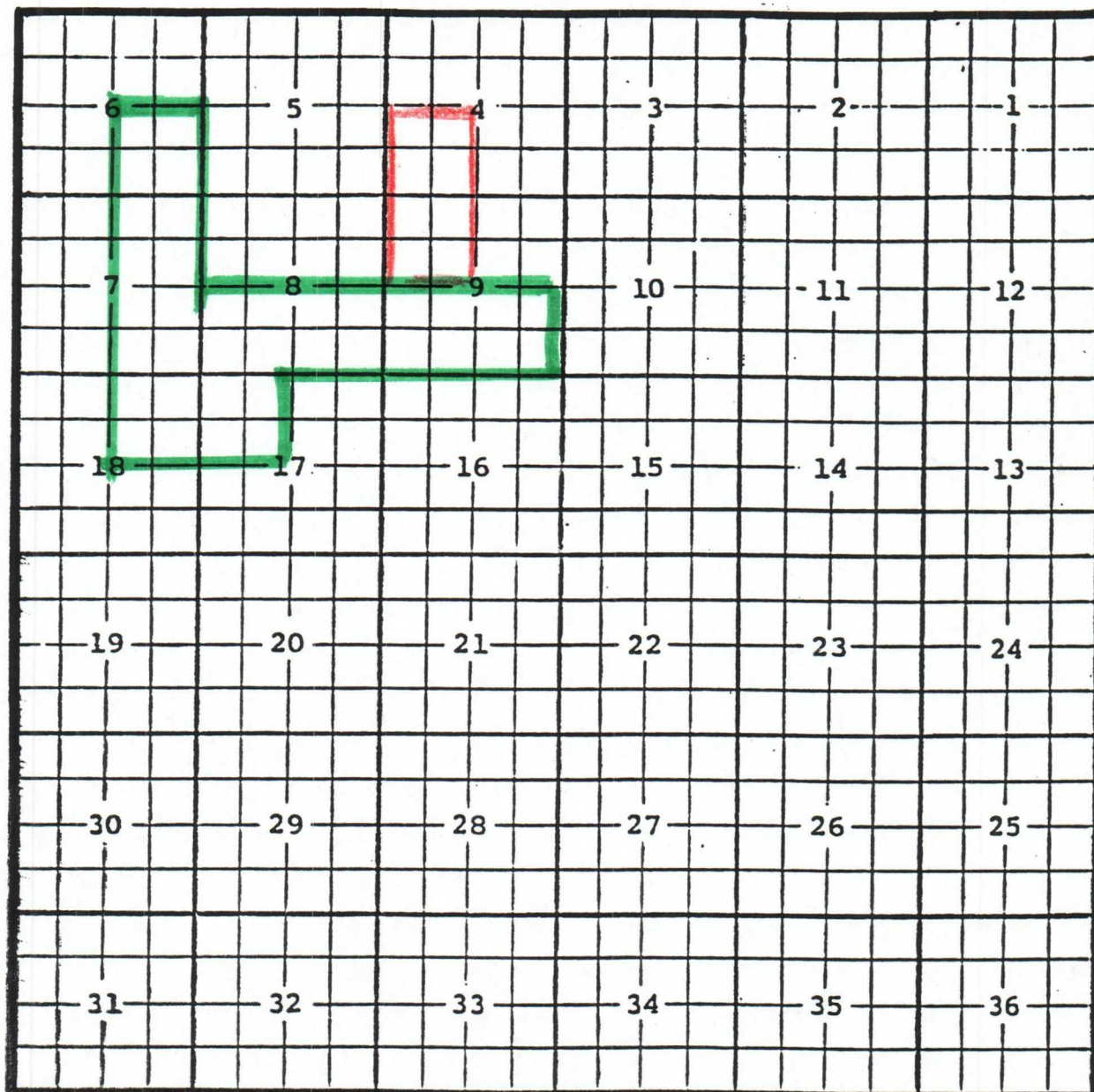
Completed 09/20/04 in the Delaware formation.

Top of perforations: 7404'.

Eddy County, New Mexico

Runyan Ranch; Abo Gas Pool

TOWNSHIP 19 SOUTH, RANGE 23 EAST, NMPM



Purpose: One completed gas well capable of producing.

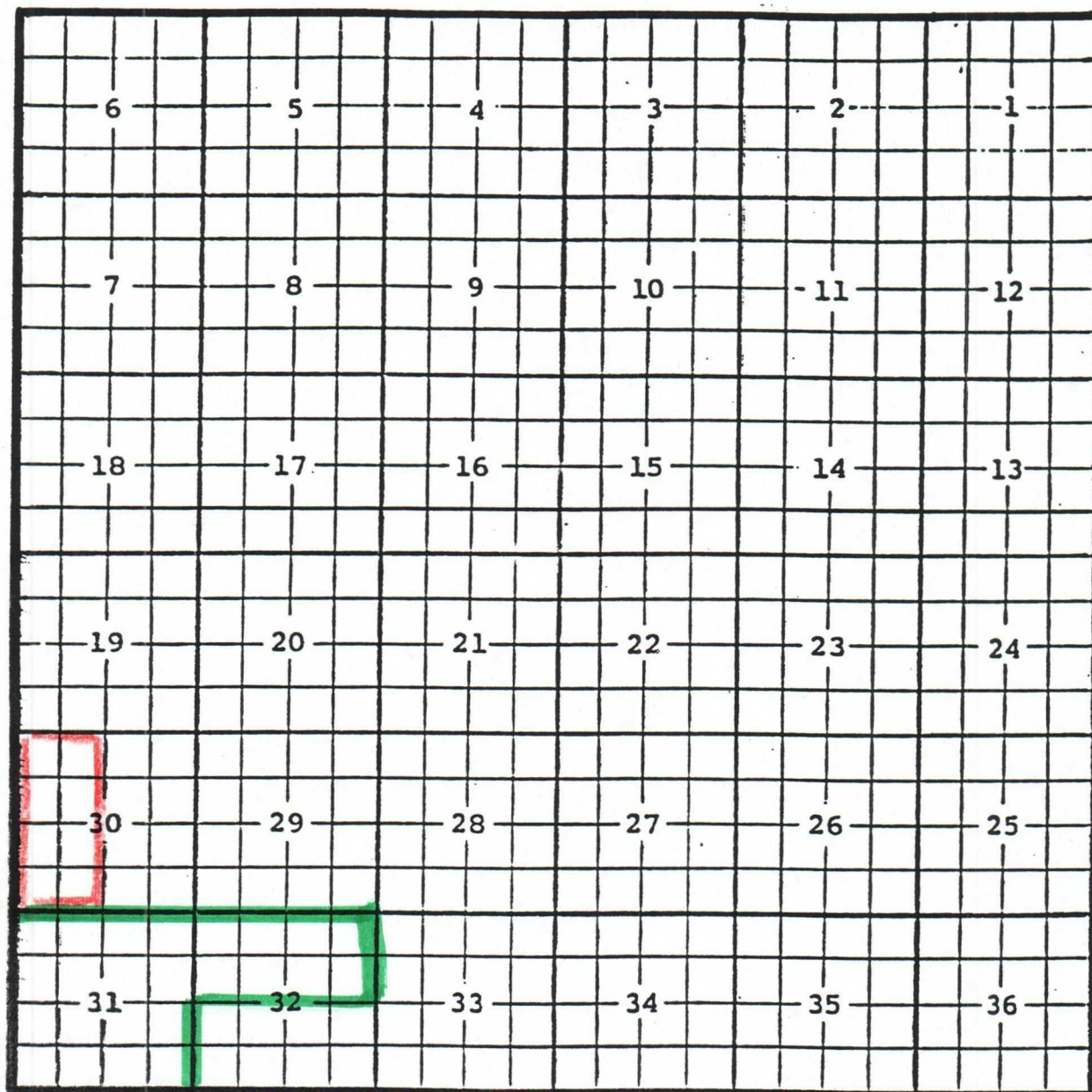
Mack Energy Corporation, Radar State Com. # 1

Location: Unit K, Sec. 4, Township 19 South, Range 23 East, NMPM

Completed 11/22/04 in the Abo formation.

Top of perforations: 4431'.

Eddy County, New Mexico Scanlon; Morrow Gas Pool
TOWNSHIP 20 SOUTH, RANGE 29 EAST, NMPM



Purpose: One completed gas well capable of producing.

Mewbourne Oil Company, Patriot '30' Federal Com. #1

Location: Unit K, Sec. 30, Township 20 South, Range 29 East, NMPM

Completed 11/18/04 in the Morrow formation.

Top of perforations: 11,364'.