

**BEFORE THE OIL CONSERVATION DIVISION
EXAMINER HEARING MAY 3, 2018**

CASE NOS. 16128 & 16129

SOUTH BOYD FEDERAL COM 13H WELL

~AND~

SOUTH BOYD FEDERAL COM 18H WELL

EDDY COUNTY, NEW MEXICO



PERCUSSION
PETROLEUM
LLC

DISTRICT I
1428 N. French Dr., Santa Fe, NM 87505
Phone (505) 952-4141 Fax (505) 952-4125

DISTRICT II
611 S. Plant St., Artesia, NM 86810
Phone (505) 742-1222 Fax (505) 742-2122

DISTRICT III
1000 Rio Grande Rd., Aztec, NM 87410
Phone (505) 824-2170 Fax (505) 824-2170

DISTRICT IV
1228 S. St. Francis Dr., Santa Fe, NM 87505
Phone (505) 426-2222 Fax (505) 426-2222

State of New Mexico
Energy, Minerals and Natural Resources Department

Form C-102
Revised August 1, 2011

Submit one copy to appropriate District Office

OIL CONSERVATION DIVISION
1228 South St. Francis Dr.
Santa Fe, New Mexico 87505

WELL LOCATION AND ACREAGE DEDICATION PLAT

AMENDED REPORT

API Number	Pool Code	Pool Name
Property Code	Property Name	Well Number
OGRID No.	Operator Name	Elevation
	SOUTH BOYD FEDERAL COM	13H
	PERCUSSION PETROLEUM OPERATING, LLC	3508'

Surface Location

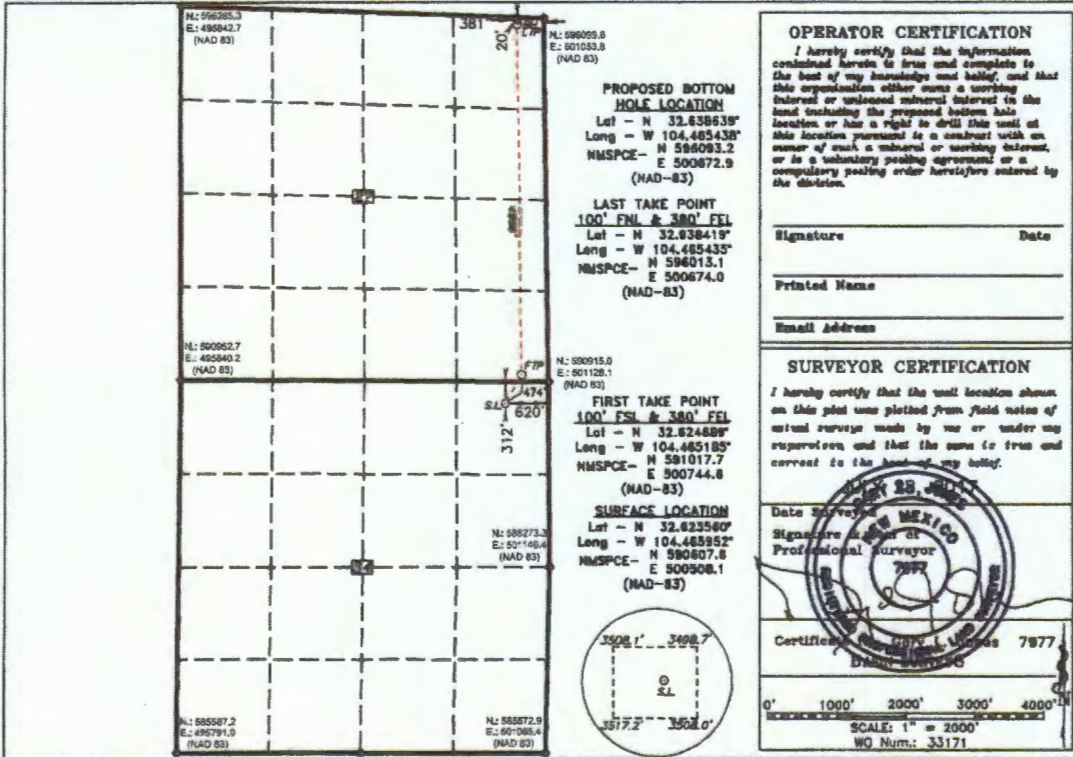
UL or lot No.	Section	Township	Range	Let idn	FEET from the	North/South line	FEET from the	East/West line	County
A	34	19 S	25 E		312	NORTH	620	EAST	EDDY

Bottom Hole Location If Different From Surface

UL or lot No.	Section	Township	Range	Let idn	FEET from the	North/South line	FEET from the	East/West line	County
A	27	19 S	25 E		20	NORTH	381	EAST	EDDY

Dedicated Acres	Joint or Infill	Consolidation Code	Order No.

NO ALLOWABLE WILL BE ASSIGNED TO THIS COMPLETION UNTIL ALL INTERESTS HAVE BEEN CONSOLIDATED OR A NON-STANDARD UNIT HAS BEEN APPROVED BY THE DIVISION



DISTRICT I
1625 N. French Dr., Hobbs, NM 88240
Phone (575) 583-8181 Fax: (575) 583-0720

DISTRICT II
811 S. First St., Artesia, NM 88210
Phone (575) 748-1288 Fax: (575) 748-8720

DISTRICT III
100 Rio Brazos Rd., Aztec, NM 87410
Phone (505) 354-8178 Fax: (505) 354-8170

DISTRICT IV
1226 S. St. Francis Dr., Santa Fe, NM 87505
Phone (505) 478-2460 Fax: (505) 478-2482

State of New Mexico
Energy, Minerals and Natural Resources Department

Form C-102
Revised August 1, 2011

Submit one copy to appropriate
District Office

OIL CONSERVATION DIVISION
1226 South St. Francis Dr.
Santa Fe, New Mexico 87505

WELL LOCATION AND ACREAGE DEDICATION PLAT

AMENDED REPORT

API Number 30-015-	Pool Code 97565	Pool Name N. SEVEN RIVERS; GLORIETA-YESO
Property Code	Property Name SOUTH BOYD FEDERAL COM	Well Number 18H
OGRID No. 371755	Operator Name PERCUSSION PETROLEUM OPERATING, LLC	Elevation 3521'

Surface Location

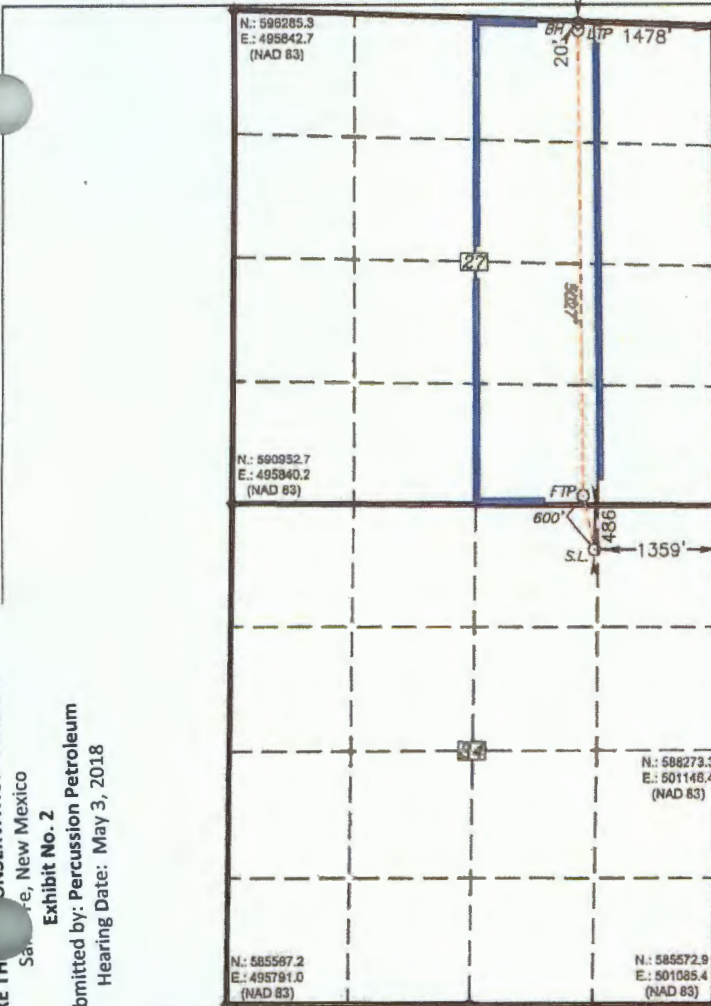
UL or lot No.	Section	Township	Range	Lot Idn	FEET from the	North/South line	FEET from the	East/West line	County
B	34	19 S	25 E		486	NORTH	1359	EAST	EDDY

Bottom Hole Location If Different From Surface

UL or lot No.	Section	Township	Range	Lot Idn	FEET from the	North/South line	FEET from the	East/West line	County
B	27	19 S	25 E		20	NORTH	1478	EAST	EDDY

Dedicated Acres 160	Joint or Infill	Consolidation Code C	Order No.
-------------------------------	-----------------	--------------------------------	-----------

NO ALLOWABLE WILL BE ASSIGNED TO THIS COMPLETION UNTIL ALL INTERESTS HAVE BEEN CONSOLIDATED
OR A NON-STANDARD UNIT HAS BEEN APPROVED BY THE DIVISION



N: 596099.6
E: 501053.8
(NAD 83)

PROPOSED BOTTOM HOLE LOCATION

Lat - N 32.638742°
Long - W 104.469000°
NMSPC- N 596152.2
E 499576.6
(NAD-83)

LAST TAKE POINT
100' FNL & 1478' FEL

Lat - N 32.638523°
Long - W 104.469001°
NMSPC- N 596052.2
E 499576.3
(NAD-83)

N: 596052.7
E: 495842.7
(NAD 83)

FIRST TAKE POINT
100' FSL & 1478' FEL

Lat - N 32.624706°
Long - W 104.468752°
NMSPC- N 591025.6
E 499646.4
(NAD-83)

SURFACE LOCATION

Lat - N 32.623094°
Long - W 104.468346°
NMSPC- N 590438.9
E 499769.7
(NAD-83)

N: 596273.3
E: 501146.4
(NAD 83)

N: 585587.2
E: 495781.0
(NAD 83)

N: 585572.9
E: 501085.4
(NAD 83)

OPERATOR CERTIFICATION

I hereby certify that the information contained herein is true and complete to the best of my knowledge and belief, and that this organization either owns a working interest or unleased mineral interest in the land including the proposed bottom hole location or has a right to drill this well at this location pursuant to a contract with an owner of such a mineral or working interest, or is a voluntary pooling agreement or a compulsory pooling order heretofore entered by the division.

Brian Wood 11-10-17
Signature Date

BRIAN WOOD

Printed Name
brian@permitswest.com

Email Address

SURVEYOR CERTIFICATION

I hereby certify that the well location shown on this plat was plotted from field notes of actual surveys made by me or under my supervision and that the same is true and correct to the best of my belief.

May 6, 2018
Date Surveyed
Signature of Professional Surveyor
7977

Certified by: *Gary L. Lind* 7977
Bureau of Energy Resources

0' 1000' 2000' 3000' 4000'
SCALE: 1" = 2000'
WO Num.: 32950

BEFORE THE OIL CONSERVATION DIVISION
Santa Fe, New Mexico
Exhibit No. 2
Submitted by: Percussion Petroleum
Hearing Date: May 3, 2018

Percussion Petroleum Operating, LLC
South Boyd Federal Com 13H Well
 T 19 S, R 25 E, Section 27, E/2E/2
South Boyd Federal Com 18H Well
 T 19 S, R 25 E, Section 27, W/2E/2
 Eddy County, New Mexico

	<u>TRACT 1</u> W/2NE/4 80 .00 Acers	<u>TRACT 3</u> E/2NE/4 80 .00 Acers
Sec 27	<u>TRACT 2</u> W/2SE/4 80 .00 Acers	<u>TRACT 4</u> E/2SE/4 80 .00 Acers

Percussion Petroleum Operating, LLC
South Boyd Federal Com 18H Well
T 19 S, R 25 E, Section 27, W/2E/2
Eddy County, New Mexico

Tract 1: W/2NE/4, Sec 27, T 19 S, R 25 E	Working Interest
St. Devote LLC	100.00000%
Tract 2: W/2SE/4, Sec 27, T 19 S, R 25 E	
Unknown heirs and devisees of Ernie Bello (Decd)	0.1277600%
Gendron Family Revocable Living Trust, or sucessor	0.1916400%
Joseph R. Hodge (Randy)	0.0212930%
Sanford J. Hodge, III (John)	0.0212930%
E. G. Holden Testamentary Trust	0.0638800%
Betsy H. Keller	0.0638800%
Unknown heirs and devisees of Isaac and/or Ruth Kawasaki (Decd)	0.1277600%
EOG Y Resources Inc.	0.3194000%
Robert A. Oliver Trust u/w/o William B. Oliver	0.0638800%
Judith C. Devine Trust u/w/o William B. Oliver	0.0319400%
Brian D. Woehler Trust u/w/o William B. Oliver	0.0319400%
Agnes Cluthe Oliver Foundation Trust	0.1277600%
Adolph P. Schuman Marital Trust	0.1277600%
Space Building Corp.	0.3194000%
J. Frederick Van Vranken, Jr.	0.1277600%
Mary Lynn Richardson Holder	3.0000000%
Elise Richardson Wilkes	3.0000000%
St Devote LLC	92.0215610%
Timothy R. MacDonald	0.0625000%
Maverick Oil & Gas Corp., L.L.C.	0.0208330%
Frances B. Bunn Revocable Living Trust	0.1277600%
	100.0000000%

W/2E/2 Unit Recapitulation
South Boyd Federal Com 18H Well
T 19 S, R 25 E, Section 27, W/2E/2
Eddy County, New Mexico

Unknown heirs and devisees of Ernie Bello (Decd)	0.0638800%	*
Gendron Family Revocable Living Trust, or sucessor	0.0958200%	*
Joseph R. Hodge (Randy)	0.0106465%	*
Sanford J. Hodge, III (John)	0.0106465%	*
E. G. Holden Testamentary Trust	0.0319400%	*
Betsy H. Keller	0.0319400%	*
Unknown heirs and devisees of Isaac and/or Ruth Kawasaki (Decd)	0.0638800%	*
Robert A. Oliver Trust u/w/o William B. Oliver	0.0319400%	*
Judith C. Devine Trust u/w/o William B. Oliver	0.0159700%	*
Brian D. Woehler Trust u/w/o William B. Oliver	0.0159700%	*
Agnes Cluthe Oliver Foundation Trust	0.0638800%	*
Adolph P. Schuman Marital Trust	0.0638800%	*
Space Building Corp.	0.1597000%	*
J. Frederick Van Vranken, Jr.	0.0638800%	*
Mary Lynn Richardson Holder	1.5000000%	*
Elise Richardson Wilkes	1.5000000%	*
Maverick Oil & Gas Corp., L.L.C.	0.0104165%	*
St Devote LLC	96.0107805%	
Timothy R. MacDonald	0.0312500%	
EOG Y Resources Inc.	0.1597000%	
Frances B. Bunn Revocable Living Trust	0.0638800%	
	100.0000000%	

* Interest seeking to Compulsory Pool

Percussion Petroleum Operating, LLC
South Boyd Federal Com 13H Well
T 19 S, R 25 E, Section 27, E/2E/2
Eddy County, New Mexico

Tract 3: E/2NE/4, Sec 27, T 19 S, R 25 E	Working Interest
St. Devote LLC	100.00000%
Tract 4: E/2SE/4, Sec 27, T 19 S, R 25 E	
Unknown heirs and devisees of Ernie Bello (Decd)	0.1277600%
Gendron Family Revocable Living Trust, or sucessor	0.1916400%
Joseph R. Hodge (Randy)	0.0212930%
Sanford J. Hodge, III (John)	0.0212930%
E. G. Holden Testamentary Trust	0.0638800%
Betsy H. Keller	0.0638800%
Unknown heirs and devisees of Isaac and/or Ruth Kawasaki (Decd)	0.1277600%
EOG Y Resources Inc.	0.3194000%
Robert A. Oliver Trust u/w/o William B. Oliver	0.0638800%
Judith C. Devine Trust u/w/o William B. Oliver	0.0319400%
Brian D. Woehler Trust u/w/o William B. Oliver	0.0319400%
Agnes Cluthe Oliver Foundation Trust	0.1277600%
Adolph P. Schuman Marital Trust	0.1277600%
Space Building Corp.	0.3194000%
J. Frederick Van Vranken, Jr.	0.1277600%
Mary Lynn Richardson Holder	3.0000000%
Elise Richardson Wilkes	3.0000000%
St Devote LLC	92.0215610%
Timothy R. MacDonald	0.0625000%
Maverick Oil & Gas Corp., L.L.C.	0.0208330%
Frances B. Bunn Revocable Living Trust	0.1277600%
	100.0000000%

E/2E/2 Unit Recapitulation
South Boyd Federal Com 13H Well
T 19 S, R 25 E, Section 27, E/2E/2
Eddy County, New Mexico

Unknown heirs and devisees of Ernie Bello (Decd)	0.0638800%	*
Gendron Family Revocable Living Trust, or sucessor	0.0958200%	*
Joseph R. Hodge (Randy)	0.0106465%	*
Sanford J. Hodge, III (John)	0.0106465%	*
E. G. Holden Testamentary Trust	0.0319400%	*
Betsy H. Keller	0.0319400%	*
Unknown heirs and devisees of Isaac and/or Ruth Kawasaki (Decd)	0.0638800%	*
Robert A. Oliver Trust u/w/o William B. Oliver	0.0319400%	*
Judith C. Devine Trust u/w/o William B. Oliver	0.0159700%	*
Brian D. Woehler Trust u/w/o William B. Oliver	0.0159700%	*
Agnes Cluthe Oliver Foundation Trust	0.0638800%	*
Adolph P. Schuman Marital Trust	0.0638800%	*
Space Building Corp.	0.1597000%	*
J. Frederick Van Vranken, Jr.	0.0638800%	*
Mary Lynn Richardson Holder	1.5000000%	*
Elise Richardson Wilkes	1.5000000%	*
Maverick Oil & Gas Corp., L.L.C.	0.0104165%	*
St Devote LLC	96.0107805%	
Timothy R. MacDonald	0.0312500%	
EOG Y Resources Inc.	0.1597000%	
Frances B. Bunn Revocable Living Trust	0.0638800%	
	100.0000000%	

* Interest seeking to Compulsory Pool



Percussion Petroleum, LLC

919 Milam Street Suite 2475
Houston, TX 77002

Direct Telephone: 713.589.2337
Fax: 713.255.0261

Sent Via Certified Mail-Return Receipt Requested to all

February 26, 2018

J-Brex Company
Attn: Hutch Reed
619 S. Tyler Street, Suite 100
Amarillo, Texas 79101

Elise Richardson Wilkes
595 Trimble Lake Court NE
Atlanta, GA 30342

**RE: Well Proposal & Letter Agreement
South Boyd Federal Com #13H well
Section 27, T19S, R25E
Eddy County, New Mexico**

Mary Richardson Holder
P. O. Box 101014
Ft. Worth, TX 76185

Gentlemen/Ladies:

Percussion Petroleum Operating, LLC ("Percussion"), as successor Operator to Unit Petroleum Company, under that certain Operating Agreement dated July 1, 1985, by and between Coquina Oil Corporation, as Operator, and Joe C. Richardson, Jr. et al, as Non-Operators, (the "OA"), covering the SE/4 of Section 27, and the N/2 NE/4, SW/4 NE/4 and the NW/4 of Section 34, from the surface of the earth to the base of the Yeso Formation, or the stratigraphic equivalent thereto, situated in Township 19 South, Range 25 East, Eddy County, New Mexico (the "Original Contract Area"), proposes to drill and complete the South Boyd Federal Com #13H well as a horizontal Yeso well (the "Subject Well") at the following proposed location (subject to change upon staking of the well and/or pad).

South Boyd Federal Com #13H well – Horizontal Yeso Well, Eddy County, NM

- Proposed Surface Hole Location – 312' FNL & 342' FEL, Section 34, T19S-R25E
- Proposed Bottom Hole Location – 20' FNL & 381' FEL, Section 27, T19S-R25E

This letter when executed by the undersigned (this "Letter Agreement") shall amend the OA and serve as an agreement between the parties hereto per the terms and conditions set out below. Percussion hereby proposes to amend the Contract Area (as such term is defined in the OA) of the OA to form and include as part of such Contract Area a separate Working Interest Unit defined as covering the E/2 of Section 27 in Township 19 South, Range 25 East, Eddy County, New Mexico, containing 320 acres of land, more or less, insofar, and only insofar, as the same covers rights from the surface of the ground to the base of the Yeso formation (the "WIU"), for the Subject Well and any future proposed Yeso horizontal wells drilled wholly within the WIU. For purposes herein, the phrase "base of the Yeso formation" shall be defined as the stratigraphic equivalent of the depth of 3,927 feet as encountered in the Platform Express – Azimuthal Laterolog/MCFL Gamma Ray log dated June 4, 1997 of the Nearburg Producing Company B & B #7 well, API number 30-015-28431; and the term "horizontal well" shall be defined as a directional well bore with one or more laterals that extend a minimum of one hundred feet (100') horizontally in the target zone.

As between Percussion and the undersigned, all operations conducted in and on the WIU (with respect to the Subject Well and all future Yeso horizontal wells drilled wholly within the WIU) shall be subject to and governed by the same terms and provisions of the OA; provided, however, the

Percussion Petroleum, LLC
919 Milam Street, Suite 2475
Houston, TX 77002
713-518-1331

BEFORE THE OIL CONSERVATION DIVISION
Santa Fe, New Mexico
Exhibit No. 4
Submitted by: Percussion Petroleum
Hearing Date: May 3, 2018

undersigned's working interest participation in the WIU will be calculated using an acreage allocation basis, meaning the undersigned's working interests will be proportionately reduced based on the portion of acreage in the Original Contract Area contributed to the WIU as it bears to the entire WIU. According to the OA and subsequent conveyances, the undersigned owns a 19% working interest in the SE/4 of Section 27, Township 19 South, Range 25 East, Eddy County, New Mexico, from the surface of the earth to the base of the Yeso Formation, or the stratigraphic equivalent thereto. Therefore, based on the above and by virtue of the undersigned's interests in the oil and gas lease covered by the OA, the undersigned would own a 9.50% working interest in the proposed WIU, from the surface of the earth to the base of the Yeso Formation, or the stratigraphic equivalent thereto, (19% interest x 160/320 acres = 9.50% interest in the WIU). For working interest calculation purposes of the WIU, it is agreed and understood each quarter-quarter section of the WIU shall contain exactly 40 acres of land. Notwithstanding anything to the contrary herein contained, the undersigned is not acquiring any interest in any oil and gas leases and/or any well(s) that it does not currently own, and there shall be no cross-conveyancing of interests by virtue of this Letter Agreement or the execution of any pooling agreement, unit declaration or similar agreement in connection with the Subject Well and/or the WIU. The cost of all surface facilities and any shared well pads, although built for and charged to the Subject Well, shall be reapportioned among any additional horizontal wells as they are drilled in the WIU.

For the avoidance of doubt, this Letter Agreement shall not affect or pertain to any future wells drilled wholly and completely within the SE/4 of Section 27, Township 19 South, Range 25 East, Eddy County, New Mexico between the surface of the earth and the base of the Yeso Formation, or the stratigraphic equivalent thereto, and pursuant to the terms and provisions of the OA. Likewise, this Letter Agreement shall not affect or pertain to any existing wells (including, but not limited to, the South Boyd 27 #9 and the South Boyd 27 #10H wells drilled and producing from the Yeso Formation in the NE/4 of Section 27, Township 19 South, Range 25 East, Eddy County, New Mexico), or any existing wells re-completed and/or any future wells drilled wholly and completely within the NE/4 of Section 27, Township 19 South, Range 25 East, Eddy County, New Mexico between the surface of the earth and the base of the Yeso Formation, or the stratigraphic equivalent thereto, and pursuant to the terms and provisions of any other operating agreement. In the event of any conflict between the OA and this Letter Agreement, this Letter Agreement shall control and prevail. This Letter Agreement may be executed in any number of counterparts and shall be binding upon the parties hereto, and shall extend to and be binding upon their respective successors, assigns and legal representatives.

Enclosed in duplicate for your further handling is Percussion's AFE number 1051 dated February 26, 2018 for the Subject Well. Also, enclosed is an Exhibit "A-1" setting forth the undersigned's working interest in the proposed WIU that will be incorporated into the OA. After the Subject Well is drilled, Percussion shall prepare and furnish a Unit Declaration for the Subject Well within the WIU, and the undersigned agrees to properly execute and return said Unit Declaration to Percussion for further handling within thirty (30) days of receipt of same.

To evidence your agreement to the terms and conditions of this Letter Agreement, please date in the space provided below, execute and mark the appropriate well election indicating whether or not you elect to participate in the proposed drilling and completing of the Subject Well and return to the undersigned, together with an executed copy of the AFE if you elect to participate, within thirty (30) days of receipt of this well proposal and Letter Agreement.

If you have any questions regarding this proposal, please do not hesitate to contact Josh Grisham, Vice-President of Land, by e-mail at josh@percussionpetroleum.com or call him at 713-589-2337. Thank you very much for your assistance and cooperation. We look forward to working with you on this matter.

Yours very truly,
Percussion Petroleum Operating, LLC



Rett Dalton
Contract Landman

Agreed to and Accepted this ____ day of _____, 2018, by:

J-Brex Company

By: _____

Elise Richardson Wilkes

Name: _____

Title: _____

Mary Richardson Holder

South Boyd Federal Com #13H well Election

_____ The above-signed elects to participate in the drilling and completing of the Subject Well based upon the calculation of its working interest as stated above in the formation of the WIU, and agrees to the terms and conditions of this Letter Agreement as stated above, with the cost and maintenance of all surface facilities, including any shared well pads, being reapportioned between each well drilled in the WIU.

_____ The above-signed elects to participate in the drilling of the Subject Well (and reserves its right to elect to participate in the completion of the Subject Well per the OA) based upon the calculation of its working interest as stated above in the formation of the WIU, and agrees to the terms and conditions of this Letter Agreement as stated above, with the cost and maintenance of all surface facilities, including any shared well pads, being reapportioned between each well drilled in the WIU.

_____ The above-signed elects not to participate in the drilling and completing of the Subject Well, but agrees to the calculation of its working interest as stated above in the formation of the WIU, and agrees to the terms and conditions of this Letter Agreement as stated above, with the cost and maintenance of all surface facilities, including any shared well pads, being reapportioned between each well drilled in the WIU for purposes of calculating non-consent penalties and backing-in with its working interest in the WIU as stated above after payout.



PERCUSSION PETROLEUM, LLC

Acct Code

WELL COST ESTIMATE

22223

FIELD: Seven Rivers North
 WELL NAME: South Boyd Federal Com 13H
 DISTRICT: Artesia (2)
 LOCATION: Sec 27 19S 28E
 TYPE: OIL

AFE #:
 TARGET RES:
 COST:
 START DATE:
 DATE:

1061
 YEBO
 EDDY CO, NEW MEXICO
 8/1/2018
 2/28/2018

Project Details:

INTANGIBLE COSTS

- LAND SERVICES
- LEGAL FEES
- INSURANCE & BONDS
- OVERHEAD
- PERMITS & SURVEYING
- LOC. ROW, SURF. COND RIG & ROAD
- DRILL RIG MOB/DEMOB
- RIG COST - DRILLING (DAYWORK)
- RIG COST - DRILLING (FOOTAGE)
- RIG COST - DRILLING (TURNKEY)
- RIG FUEL, ELEC, WATER & FRAC WATR
- WATER SOURCING
- WATER HANLING
- TELEPHONE & FAX
- TRANSPD / TRUCKING / HOTSHOT
- CONTRACT SUPERV. ENGR & DESIGN
- WELDING & OTH CONTR SRVC/LABOR
- RENTAL EQUIPMENT - DOWNHOLE
- RENTAL EQUIPMENT - SURFACE
- BITS
- CASING CREW & EQUIPMENT
- CEMENTING SERVICES & PUMP DOWNS
- DIRECTIONAL DRILLING & SURVEYS
- FISHING TOOLS & SERVICE
- DRILLING & COMPLETION FLUIDS
- MUD LOGGING
- LOGGING - OPENHOLE, FT. SWC
- DRIL STEM TST, CORING & CORE ONLY
- TUBULAR TESTING AND INSPECTION
- CUTTINGS AND FLUIDS DISPOSAL
- ABANDONMENT
- CONTINGENCY AND MISC COSTS
- ACCRUED IDC DRILLING
- NON-OP IDC DRILLING
- TRANSFER TO DRY/ABANDONMENT
- TRANSFER TO PRODUCING PROPERTY
- RIG COST - COMPLETION / WO
- OST-COIL TUB/SNUB/NITRO
- PLUG WL SERV, PCE, C-H LOG
- AND STIMULATION SERVICES
- PROD WELL TESTING & SWABBING
- ACCRUED IDC COMPLETION
- NON-OP IDC COMPLETION

ACCOUNT CODE	DRILLING		COMPLETION		FACILITY		TOTAL WELL
	AMOUNT	AMOUNT	AMOUNT	AMOUNT	AMOUNT	AMOUNT	
2280.05	\$25,000						\$25,000
2280.10	\$10,000						\$10,000
2280.15							\$0
2280.20	\$7,800	2300.20					\$7,800
2280.22	\$13,000						\$13,000
2280.30	\$40,000	2300.30	\$2,500				\$42,500
2280.32	\$40,000						\$40,000
2280.40	\$180,000						\$180,000
2280.45							\$0
2280.50							\$0
2280.65	\$40,000	2300.65	\$250,000				\$290,000
2280.66	\$10,000	2300.66	\$160,000				\$170,000
2280.67	\$5,000	2300.67	\$88,000				\$93,000
2280.70		2300.70					\$0
2280.75	\$28,000	2300.75	\$18,000				\$46,000
2280.80	\$40,000	2300.80	\$28,000				\$68,000
2280.85	\$40,000	2300.85	\$17,000				\$57,000
2280.90	\$80,000	2300.90	\$18,800				\$98,800
2280.95	\$100,000	2300.95	\$100,000				\$200,000
2280.100	\$30,000						\$30,000
2280.105	\$30,000	2300.105					\$30,000
2280.110	\$78,000	2300.110	\$80,000				\$158,000
2280.115	\$100,000						\$100,000
2280.120		2300.120					\$0
2280.125	\$20,000	2300.125	\$20,000				\$40,000
2280.130	\$12,000						\$12,000
2280.135	\$5,000						\$5,000
2280.145							\$0
2280.150	\$8,000	2300.150					\$8,000
2280.155	\$40,000	2300.155	\$18,000				\$58,000
2280.170							\$0
2280.200		2300.200		2500.200			\$0
2280.600							\$0
2280.700							\$0
2280.810		2300.810		2500.810			\$0
2280.820		2300.820		2500.820			\$0
		2300.55	\$100,000				\$100,000
		2300.60	\$25,000				\$25,000
		2300.140	\$135,000				\$135,000
		2300.155	\$1,300,000				\$1,300,000
		2300.160	\$25,000				\$25,000
		2300.500					\$0
		2300.700					\$0
TOTAL INTANGIBLE COSTS.....	\$937,800		\$2,300,000		\$0		\$3,237,800

TANGIBLE COSTS

- DRIVE PIPE, CONDUCTOR CASING
- SURFACE CASING
- INTERMEDIATE CASING
- CASING LINER & HARDWARE
- HANGER, DOWN HOLE CSG ACCESS.
- WELLHEAD EQUIPMENT
- ACCRUED TANGIBLE DRILLING
- NON-OP TANGIBLE DRILLING
- TRANSFER TO DRY/ABANDONMENT
- TRANSFER TO PRODUCING PROPERTY
- PRODUCTION CASING
- PRODUCTION TUBING
- TUBINGHEAD & TREE
- PACKERS & SUBSURFACE EQUIPMENT
- RODS, PUMPS, ANCHORS
- ACCRUED TANGIBLE COMPLETION
- NON-OP TANGIBLE COMPLETION
- SURFACE EQUIP -ARTIFICIAL LIFT
- SURF EQUIP - PUMP UNIT & MOTOR
- VALVES, FITTINGS & MISC EQUIP
- SEPARATOR, HEATER TREATER, DEHY
- GUN BARREL, TANK & RELATE EQUIP
- COMPRESSORS & RELATED EQUIP
- METERS & LACT EQUIPMENT
- SWD PUMP & EQUIPMENT
- FLOWLINE L-PIPE P/L MATL & T-I
- PROD FAC-FAB&INSTAL W/LAB&SUPR
- POWER & ELECTRICAL INSTALLATION
- CONTINGENCY AND MISC COSTS
- ACCRUED FACILITY
- NON-OP FACILITIES

ACCOUNT CODE	DRILLING		COMPLETION		FACILITY		TOTAL WELL
	AMOUNT	AMOUNT	AMOUNT	AMOUNT	AMOUNT	AMOUNT	
2380.05							\$0
2380.10		\$27,500					\$27,500
2380.15							\$0
2380.25		\$20,000	2400.25				\$20,000
2380.30			2400.30				\$0
2380.40		\$18,000					\$18,000
2380.600							\$0
2380.700							\$0
2380.810			2400.810		2500.810		\$0
2380.820			2400.820		2500.820		\$0
			2400.20	\$90,000			\$90,000
			2400.35	\$12,500			\$12,500
			2400.44	\$12,000			\$12,000
			2400.50	\$5,000			\$5,000
			2400.55				\$0
			2400.600				\$0
			2400.700				\$0
					2500.80	\$32,000	\$32,000
					2500.85	\$0	\$0
					2400.70	\$36,000	\$36,000
					2500.75	\$30,000	\$30,000
					2500.80	\$18,000	\$18,000
					2500.85	\$0	\$0
					2500.90	\$10,000	\$10,000
					2500.95	\$10,000	\$10,000
					2500.100	\$20,000	\$20,000
					2500.105	\$25,000	\$25,000
					2500.108	\$40,000	\$40,000
					2500.200	\$0	\$0
					2500.500	\$0	\$0
					2500.700	\$0	\$0
TOTAL TANGIBLE COSTS.....		\$82,500		\$120,500	\$220,000		\$403,000
TOTAL WELL COSTS.....		\$1,090,000		\$2,420,500	\$220,000		\$3,640,500

Non-Operator Approval: _____ Date: _____

This AFE is only an estimate. By returning one signed copy, you agree to pay your share of the actual costs incurred.

Exhibit "A-1"

Attached to and made a part of that certain Operating Agreement dated July 1, 1985, by and between Coquina Oil Corporation, as original Operator, now Percussion Petroleum Operating, LLC, as successor Operator, and Joe C. Richardson, Jr. et al, as Non-Operators; and subject to and in accordance with the terms and conditions contained in that certain Letter Agreement dated February 26, 2018, between Percussion Petroleum Operating, LLC and J-Brex Company et al

I. IDENTIFICATION OF LANDS IN THE WIU IN ACCORDANCE WITH THAT CERTAIN LETTER AGREEMENT DATED FEBRUARY 26, 2018:

Township 19 South, Range 25 East, N.M.P.M., Eddy County, New Mexico
Section 27: E/2,
Containing 320 acres of land, more or less

II. DEPTH RESTRICTIONS:

Limited to rights from the surface of the ground to the base of the Yeso formation (as defined in the below-referenced Letter Agreement), and insofar, and only insofar, as the same pertains to horizontal wells (as defined in the below-referenced Letter Agreement) drilled in, on and under the above-described Lands in accordance with and subject to that certain Letter Agreement dated February 26, 2018, between Percussion Petroleum Operating, LLC and J-Brex Company et al.

III. INTERESTS OF THE PARTIES IN THE WIU IN ACCORDANCE WITH THAT CERTAIN LETTER AGREEMENT DATED FEBRUARY 26, 2018:

<u>OWNER</u>	<u>WI% BPO of each well</u>	<u>WI% APO of each well</u>
Percussion Petroleum Operating, LLC – Operator	0.0000%	0.0000%
St. Devote LLC	87.5000%	90.6250%
J-Brex Company	9.5000%	7.1250%
Elise Rirchardson Wilkes	1.5000%	1.1250%
Mary Richardson Holder	<u>1.5000%</u>	<u>1.1250%</u>
Total	100.0000%	100.0000%

IV. OIL AND GAS LEASE SUBJECT TO THE WIU IN ACCORDANCE WITH THAT CERTAIN LETTER AGREEMENT DATED FEBRUARY 26, 2018:

<u>LESSOR:</u>	<u>LESSEE:</u>	<u>DATE:</u>	<u>BOOK:</u>	<u>PAGE:</u>	<u>COUNTY, STATE:</u>
USA NM 0504364-B	W. H. Bowen	March 1, 1973	145	89	Eddy, NM

V. ADDRESSES OF PARTIES:

**Percussion Petroleum Operating, LLC and
St. Devote LLC
Attn: Josh Grisham
919 Milam Street, Suite 2475
Houston, Texas 77002
Phone No. 713-518-1331
Fax No. 713-255-0261**

**J-Brex Company
Attn: Hutch Reed
619 S. Tyler Street, Suite 100
Amarillo, TX 79101
Phone No.
Fax No.
E-mail**

**Elise Richardson Wilkes
595 Trimble Lake Court NE
Atlanta, GA 30342
Phone No.
Fax No.
E-mail**

**Mary Richardson Holder
P. O. Box 101014
Ft. Worth, TX 76185
Phone No.
Fax No.
E-mail**



Percussion Petroleum, LLC

919 Milam Street Suite 2475
Houston, TX 77002

Direct Telephone: 713.429-4012
Fax: 713.255.0261

Sent Via Certified Mail-Return Receipt Requested

March 27, 2018

To all working interest owners shown on enclosed Exhibit "A-2" as referenced below

RE: Well Proposal & Letter Agreement
South Boyd Federal Com #13H well
Section 27, T19S, R25E
Eddy County, New Mexico

Gentlemen/Ladies:

Percussion Petroleum Operating, LLC ("Percussion"), as successor Operator to Unit Petroleum Company, under that certain Operating Agreement dated November 15, 1985, by and between American National Petroleum Company, as Operator, and Ernie Bello et al, as Non-Operators, (the "OA"), covering among other lands, the SE/4 of Section 27, and the N/2 of Section 34, situated in Township 19 South, Range 25 East, Eddy County, New Mexico (with only the SE/4 of Sec 27, Township 19 South, Range 25 East, Eddy County, New Mexico being referred to herein as the "Original Contract Area"), proposes to drill and complete the South Boyd Federal Com #13H well as a horizontal Yeso well (the "Subject Well") at the following proposed location (subject to change upon staking of the well and/or pad).

South Boyd Federal Com #13H well – Horizontal Yeso Well, Eddy County, NM

- Proposed Surface Hole Location – 312' FNL & 620' FEL, Section 34, T19S-R25E
- Proposed Bottom Hole Location – 20' FNL & 381' FEL, Section 27, T19S-R25E

This letter when executed by the undersigned (this "Letter Agreement") shall amend the OA and serve as an agreement between the parties who have legal authority to execute documents pertaining to and own marketable title in and to the lease(s) within the Original Contract Area per the terms and conditions set out below. Percussion hereby proposes to amend the Contract Area (as such term is defined in the OA) of the OA to form and include as part of such Contract Area a separate Working Interest Unit defined as covering the E/2E/2 of Section 27 in Township 19 South, Range 25 East, Eddy County, New Mexico, containing 160 acres of land, more or less, insofar, and only insofar, as the same covers rights from the surface of the ground to the base of the Yeso formation (the "WIU"), for the Subject Well and any future proposed Yeso horizontal wells drilled wholly within the WIU. For purposes herein, the phrase "base of the Yeso formation" shall be defined as the stratigraphic equivalent of the depth of 3,927 feet as encountered in the Platform Express – Azimuthal Laterolog/MCFL Gamma Ray log dated June 4, 1997 of the Nearburg Producing Company B & B #7 well, API number 30-015-28431; and the term "horizontal well" shall be defined as a directional well bore with one or more laterals that extend a minimum of one hundred feet (100') horizontally in the target zone.

As between Percussion and the undersigned, all operations conducted in and on the WIU (with respect to the Subject Well and all future Yeso horizontal wells drilled wholly within the WIU)

Percussion Petroleum, LLC
919 Milam Street, Suite 2475
Houston, TX 77002
713-518-1331

BEFORE THE OIL CONSERVATION DIVISION
Santa Fe, New Mexico
Exhibit No. 5
Submitted by: Percussion Petroleum
Hearing Date: May 3, 2018

shall be subject to and governed by the same terms and provisions of the OA; provided, however, the undersigned's contractual or working interest participation in the WIU will be calculated using an acreage allocation basis, meaning the undersigned's contractual or working interests will be proportionately reduced based on the portion of acreage in the Original Contract Area contributed to the WIU as it bears to the entire WIU. According to the OA and subsequent conveyances, the undersigned owns a contractual or working interest in the SE/4 of Section 27, Township 19 South, Range 25 East, Eddy County, New Mexico. Therefore, based on the above and by virtue of the undersigned's interest in the oil and gas lease covering the SE/4 of Section 27, Township 19 South, Range 25 East, Eddy County, New Mexico, and covered by the OA, the undersigned would own the contractual or working interest shown adjacent to their name on the enclosed Exhibit "A-2" discussed hereinbelow in the proposed WIU, from the surface of the earth to the base of the Yeso Formation, or the stratigraphic equivalent thereto, (the undersigned's contractual or working interest in the E/2SE/4 of Sec 27 x 80/160 acres = contractual or working interest in the WIU shown adjacent to their name in enclosed Exhibit "A-2"). For contractual or working interest calculation purposes of the WIU, it is agreed and understood each quarter-quarter section of the WIU shall contain exactly 40 acres of land. Notwithstanding anything to the contrary herein contained, the undersigned is not acquiring any interest in any oil and gas leases and/or any well(s) that it does not currently own, and there shall be no cross-conveyancing of interests by virtue of this Letter Agreement or the execution of any pooling agreement, unit declaration or similar agreement in connection with the Subject Well and/or the WIU. The undersigned's net revenue interest in the WIU, both before and after payout, shall be subject to all of the same leasehold burdens that were in existence at the time of the undersigned's acquisition of its contractual or working interest, or reflected in any acquisition documents, and/or as reflected in its net revenue interest of current producing wells, proportionately reduced based on the undersigned's leasehold interest contributed to the WIU. The cost of all surface facilities and any shared well pads, although built for and charged to the Subject Well, shall be reapportioned among any additional horizontal wells as they are drilled in the WIU.

For the avoidance of doubt, this Letter Agreement shall not affect or pertain to any future wells drilled wholly and completely within the SE/4 of Section 27, Township 19 South, Range 25 East, Eddy County, New Mexico between the surface of the earth and the base of the Yeso Formation, or the stratigraphic equivalent thereto, and pursuant to the terms and provisions of the OA. Likewise, this Letter Agreement shall not affect or pertain to any existing wells (including, but not limited to, the South Boyd 27 #9 and the South Boyd 27 #10H wells drilled and producing from the Yeso Formation in the NE/4 of Section 27, Township 19 South, Range 25 East, Eddy County, New Mexico), or any existing wells re-completed and/or any future wells drilled wholly and completely within the NE/4 of Section 27, Township 19 South, Range 25 East, Eddy County, New Mexico between the surface of the earth and the base of the Yeso Formation, or the stratigraphic equivalent thereto, and pursuant to the terms and provisions of any other operating agreement. In the event of any conflict between the OA and this Letter Agreement, this Letter Agreement shall control and prevail. This Letter Agreement may be executed in any number of counterparts and shall be binding upon the parties hereto, and shall extend to and be binding upon their respective successors, assigns and legal representatives.

Enclosed in duplicate for your further handling is Percussion's AFE number 1051 dated February 26, 2018 for the Subject Well. Also, enclosed is the State of New Mexico Oil Conservation Division Form C-102 for the Subject Well, and Exhibit "A-2" setting forth the undersigned's contractual or working interest in the proposed WIU that will be incorporated into the OA. Please

All working interest owners shown on Exhibit "A-2"
March 27, 2018
Page 3

provide Percussion with your best contact information for phone, fax and e-mail. After the Subject Well is drilled, Percussion shall prepare and furnish a Unit Declaration for the Subject Well within the WIU, and the undersigned agrees to properly execute and return said Unit Declaration to Percussion for further handling within thirty (30) days of receipt of same.

As an alternative, Percussion offers the undersigned the following options if the undersigned elects not to participate in the Subject Well:

1) Farmout all of the undersigned's leasehold interest, insofar as it pertains to the SE/4 of Section 27, to Percussion, or its designee, on the basis of delivering a 75% NRI and retaining an overriding royalty ("ORRI") before payout equal to the difference, if any, between 25% and the leasehold burdens the undersigned is subject to which may be convertible to a 25% contractual or working interest after payout, all proportionately reduced based on the undersigned's leasehold contractual or working interest in and to the mineral interest covered by the applicable lease(s); amend Exhibit "A" of the OA to reflect no contractual or working interest before payout and the undersigned's convertible contractual or working interest after payout in the Subject Well from the surface to the base of the Yeso formation only. It shall be agreed and understood any ORRI provided for herein shall 1) be subject to, but not limited to, the undersigned's proportionate share of all production taxes and all costs incurred in marketing, enhancing and/or transporting the oil and gas as determined solely by Percussion, or its assigns, 2) be subject to all communitization and pooling agreements, 3) be paid in the proportion that the surface acreage in which the undersigned owns an interest in bears to the total surface acreage within the communitized or pooled area, 4) be proportionately reduced if the undersigned owns less than the entire interest in the applicable leasehold, or any portion thereof, or no interest at all, and 5) (or may) be communitized or pooled at the sole discretion of Percussion, or its designee, without the undersigned's joinder or consent; or

2) Sell all of the undersigned's leasehold interest, including all right, title and interest in any and all producing well(s) situated in Sections 27 and 34 to Percussion, or its designee based upon a price of \$1,500.00 per net leasehold acre and subject to such other terms and conditions as mutually agreed upon.

Article VI. B. 1. of the OA requires a response as to whether or not the undersigned elects to participate in the Subject Well be received by the proposing party within fifteen (15) days of receipt of a proposal. Therefore, please indicate whether or not you elect to participate in the Subject Well and agree to the terms and conditions of this Letter Agreement by marking either item 1) or 2) below in the space provided. If you marked item 1), then please date, execute and return the enclosed copy of this Letter Agreement to the undersigned, together with an executed copy of the AFE, within fifteen (15) days of receipt of the same. If you marked item 2) and want to pursue either item A) or B) as an alternative, then please so indicate, date, execute and return the enclosed copy of this Letter Agreement to the undersigned within fifteen (15) days of receipt of the same. Please note, whatever election is made, if any, must be made timely by **all parties who own marketable title in the Original Contract Area as evidenced in the county records of Eddy County, New Mexico**, otherwise you may be subject to the compulsory pooling provisions of the State of New Mexico. Additional signature blocks are provided on page 5 in the event there are other marketable title interest owners of the contractual or working interest(s), for which you will need to furnish Percussion sufficient evidence thereof. In the event the undersigned elects item 2) and either item A) or B) as an alternative, and compulsory pooling is initiated and/or obtained by Percussion, be advised

Percussion reserves the right as to whether or not to pursue the consummation of the undersigned's election of either item A) or B) at its sole discretion.

If you have any questions regarding this proposal, please do not hesitate to contact the undersigned by e-mail at rett@percussionpetroleum.com or by phone at 713-429-4012. Thank you very much for your assistance and cooperation. We look forward to working with you on this matter.

Yours very truly,
Percussion Petroleum Operating, LLC



Rett Dalton
Contract Landman

Agreed to and Accepted this ____ day of _____, 2018, by:

Contractual/Working Interest Owner(s)

By: _____

Name: _____

Title: _____

South Boyd Federal Com #13H well Election

_____ 1) The above-signed elects to participate in the drilling and completing of the Subject Well based upon the calculation of its working interest as stated above in the formation of the WIU, and agrees to the terms and conditions of this Letter Agreement as stated above, with the cost and maintenance of all surface facilities, including any shared well pads, being reapportioned between each well drilled in the WIU.

_____ 2) The above-signed elects not to participate in the drilling and completing of the Subject Well, but agrees to the calculation of its working interest as stated above in the formation of the WIU, and agrees to the terms and conditions of this Letter Agreement as stated above, with the cost and maintenance of all surface facilities, including any shared well pads, being reapportioned between each well drilled in the WIU for purposes of calculating non-consent penalties and backing-in with its working interest in the WIU as stated above after payout.

_____ A) Farmout all of the above-signed's leasehold interest, insofar as it pertains to the SE/4 of Section 27, to Percussion, or its designee, on the basis of delivering a 75% NRI and retaining an overriding royalty ("ORRI") before payout equal to the difference, if any, between 25% and the leasehold burdens the above-signed is subject to which may be convertible to a 25% contractual or working interest after payout, all proportionately reduced based on the above-signed's leasehold

contractual or working interest in and to the mineral interest covered by the applicable lease(s); amend Exhibit "A" of the OA to reflect no contractual or working interest before payout and the above-signed's convertible contractual or working interest after payout in the Subject Well from the surface to the base of the Yeso formation only. It shall be agreed and understood any ORRI provided for herein shall 1) be subject to, but not limited to, the above-signed's proportionate share of all production taxes and all costs incurred in marketing, enhancing and/or transporting the oil and gas as determined solely by Percussion, or its assigns, 2) be subject to all communitization and pooling agreements, 3) be paid in the proportion that the surface acreage in which the above-signed owns an interest in bears to the total surface acreage within the communitized or pooled area, 4) be proportionately reduced if the above-signed owns less than the entire interest in the applicable leasehold, or any portion thereof, or no interest at all, and 5) (or may) be communitized or pooled at the sole discretion of Percussion, or its designee, without the above-signed's joinder or consent.

_____ B) Sell all of the undersigned's leasehold interest, including all right, title and interest in any and all producing well(s) situated in Sections 27 and 34 to Percussion, or its designee based upon a price of \$1,500.00 per net leasehold acre and subject to such other terms and conditions as mutually agreed upon.

**Additional Signature Blocks if needed:
Contractual/Working Interest Owner(s)**

By: _____

Name: _____

Title: _____

Contractual/Working Interest Owner(s)

By: _____

Name: _____


Title: _____

Contractual/Working Interest Owner(s)

By: _____

Name: _____

Title: _____

PERCUSSION PETROLEUM, LLC		WELL COST ESTIMATE		Acct Code			
		FIELD: Seven Rivers North WELL NAME: South Boyd Federal Com 13H DISTRICT: Arredondo LOCATION: Sec 27 199 25E TYPE: OIL		AFE #: TARGET REB: COSTS: START DATE: DATE:		22223 1951 YESO EDDY CO, NEW MEXICO 6/17/2018 2/26/2018	
Project Details:							
INTANGIBLE COSTS	DRILLING		COMPLETION		FACILITY		TOTAL WELL
	ACCOUNT CODE	AMOUNT	ACCOUNT CODE	AMOUNT	ACCOUNT CODE	AMOUNT	
LAND SERVICES	2250.06	\$23,000					\$23,000
LEGAL FEES	2250.14	\$10,000					\$10,000
INSURANCE & BONDS	2250.16						\$0
OVERHEAD	2250.20	\$7,500	2300.20				\$7,500
PERMITS & SURVEYING	2250.25	\$11,000					\$11,000
LOC. ROW, SURF, COND RIG & ROAD	2250.30	\$40,000	2300.30	\$2,500			\$42,500
DRILL RIG MOB/DEMOb	2250.33	\$40,000					\$40,000
RIG COST - DRILLING (DAYWORK)	2250.40	\$180,000					\$180,000
RIG COST - DRILLING (FOOTAGE)	2250.43						\$0
RIG COST - DRILLING (TURNKEY)	2250.46						\$0
RIG FUEL,ELEC,WATER&FRAC WATR	2250.63	\$40,000	2300.66	\$280,000			\$320,000
WATER SOURCING	2250.66	\$10,000	2300.68	\$160,000			\$170,000
WATER HANDLING	2250.67	\$3,000	2300.67	\$40,000			\$43,000
TELEPHONE & FAX	2250.70		2300.70				\$0
TRANSP / TRUCKING / HOTSHOT	2250.72	\$20,000	2300.76	\$10,000			\$30,000
CONTRACT SUPERV. ENGR & DESIGN	2250.80	\$40,000	2300.80	\$25,000			\$65,000
WELDING & OTH CONTR SRVC/LABOR	2250.85	\$45,000	2300.85	\$17,500			\$62,500
RENTAL EQUIPMENT - DOWNHOLE	2250.90	\$50,000	2300.80	\$16,000			\$66,000
RENTAL EQUIPMENT - SURFACE	2250.95	\$100,000	2300.85	\$100,000			\$200,000
BITS	2250.100	\$30,000					\$30,000
CASING CREW & EQUIPMENT	2250.105	\$20,000	2300.105				\$20,000
CEMENTING SERVICES & PUMP DOWNS	2250.110	\$78,000	2300.110	\$30,000			\$108,000
DIRECTIONAL DRILLING & SURVEYS	2250.115	\$100,000					\$100,000
FISHING TOOLS & SERVICE	2250.120		2300.120				\$0
DRILLING & COMPLETION FLUIDS	2250.125	\$20,000	2300.125	\$20,000			\$40,000
MUD LOGGING	2250.130	\$12,000					\$12,000
LOGGING - OPEN-HOLE, FT. SWC	2250.135	\$2,000					\$2,000
DRIL STEM TST CORING&CORE ANLY	2250.145						\$0
TUBULAR TESTING AND INSPECTION	2250.150	\$5,000	2300.150				\$5,000
CUTTINGS AND FLUIDS DISPOSAL	2250.155	\$40,000	2300.155	\$15,000			\$55,000
ABANDONMENT	2250.170						\$0
CONTINGENCY AND MISC COSTS	2250.200		2300.200		2500.200		\$0
ACCRUED IDC DRILLING	2250.500						\$0
NON-OP IDC DRILLING	2250.700						\$0
TRANSFER TO DRY/ABANDONMENT	2250.810		2300.810		2500.810		\$0
TRANSFER TO PRODUCING PROPERTY	2250.820		2300.820		2500.820		\$0
RIG COST - COMPLETION / WO			2300.25	\$100,000			\$100,000
RIG COST - COIL TUBING&NITRO			2300.30	\$26,000			\$26,000
PERF. FLUID&W. SERV/PCE CH LOC			2300.140	\$125,000			\$125,000
FRAC AND STIMULATION SERVICES			2300.155	\$1,200,000			\$1,200,000
PROD WELL TESTING & SWABBING			2300.180	\$26,000			\$26,000
ACCRUED IDC COMPLETION			2300.500				\$0
NON-OP IDC COMPLETION			2300.700				\$0
TOTAL INTANGIBLE COSTS		\$927,500		\$2,300,000		\$0	\$3,227,500
TANGIBLE COSTS							TOTAL WELL
DRIVE PIPE, CONDUCTOR CASING	2250.04						\$0
SURFACE CASING	2250.10	\$27,500					\$27,500
INTERMEDIATE CASING	2250.15						\$0
CASING LINER & HARDWARE	2350.25	\$20,000	2400.25				\$20,000
HANGER, DOWN HOLE CSG ACCESS.	2350.30		2400.30				\$0
WELLHEAD EQUIPMENT	2350.40	\$15,000					\$15,000
ACCRUED TANGIBLE DRILLING	2350.500						\$0
NON-OP TANGIBLE DRILLING	2350.700						\$0
TRANSFER TO DRY/ABANDONMENT	2350.810		2400.810		2500.810		\$0
TRANSFER TO PRODUCING PROPERTY	2350.820		2400.820		2500.820		\$0
PRODUCTION CASING			2400.20	\$90,000			\$90,000
PRODUCTION TUBING			2400.35	\$12,500			\$12,500
TUBINGHEAD & TREE			2400.45	\$12,000			\$12,000
PACKERS & SUBSURFACE EQUIPMENT			2400.80	\$5,000			\$5,000
RODS, PUMPS, ANCHORS			2400.50				\$0
ACCRUED TANGIBLE COMPLETION			2400.500				\$0
NON-OP TANGIBLE COMPLETION			2400.700				\$0
SURFACE EQUIP - ARTIFICIAL LIFT					2500.60	\$32,000	\$32,000
SURF EQUIP - PUMP UNIT & MOTOR					2500.65		\$0
VALVES, FITTINGS & MISC EQUIP					2500.70	\$35,000	\$35,000
SEPARATOR, HEATER, TREATER, DEHY					2500.75	\$30,000	\$30,000
GUN BARREL, TANK & RELATE EQUIP					2500.80	\$18,000	\$18,000
COMPRESSORS & RELATED EQUIP					2500.85		\$0
METERS & LACT EQUIPMENT					2500.88	\$10,000	\$10,000
SWD PUMP & EQUIPMENT					2500.95	\$10,000	\$10,000
FLOWLINE PIPE, MATH & T-I					2500.100	\$20,000	\$20,000
PROD FAC-FAB/INSTAL W/L&ASUPR					2500.105	\$28,000	\$28,000
POWER & ELECTRICAL INSTALLATION					2500.108	\$40,000	\$40,000
CONTINGENCY AND MISC COSTS					2500.200		\$0
ACCRUED FACILITY					2500.600		\$0
NON-OP FACILITIES					2500.700		\$0
TOTAL TANGIBLE COSTS		\$62,500		\$120,500		\$320,000	\$403,000
TOTAL WELL COSTS		\$1,000,000		\$2,420,500		\$320,000	\$3,640,500

Non-Operator Approval: _____ Date: _____

This AFE is only an estimate. By returning one signed copy, you agree to pay your share of the actual costs incurred.

DISTRICT I
 1600 E. French Dr., Hobbs, NM 88240
 Phone (505) 288-2121 Fax (505) 288-0750

DISTRICT II
 911 S. First St., Artesia, NM 88210
 Phone (505) 745-1200 Fax (505) 745-0745

DISTRICT III
 1600 E. French Dr., Las Alamos, NM 87410
 Phone (505) 836-4176 Fax (505) 836-4176

DISTRICT IV
 1226 S. St. Francis Dr., Santa Fe, NM 87505
 Phone (505) 476-2000 Fax (505) 476-2420

State of New Mexico
 Energy, Minerals and Natural Resources Department

Form C-102
 Revised August 1, 2011

Submit one copy to appropriate
 District Office

OIL CONSERVATION DIVISION
 1226 South St. Francis Dr.
 Santa Fe, New Mexico 87505

WELL LOCATION AND ACREAGE DEDICATION PLAT

AMENDED REPORT

API Number	Pool Code	Pool Name
Property Code	Property Name SOUTH BOYD FEDERAL COM	
Well Number	13H	
OGRID No.	Operator Name PERCUSSION PETROLEUM OPERATING, LLC	Elevation 3508'

Surface Location

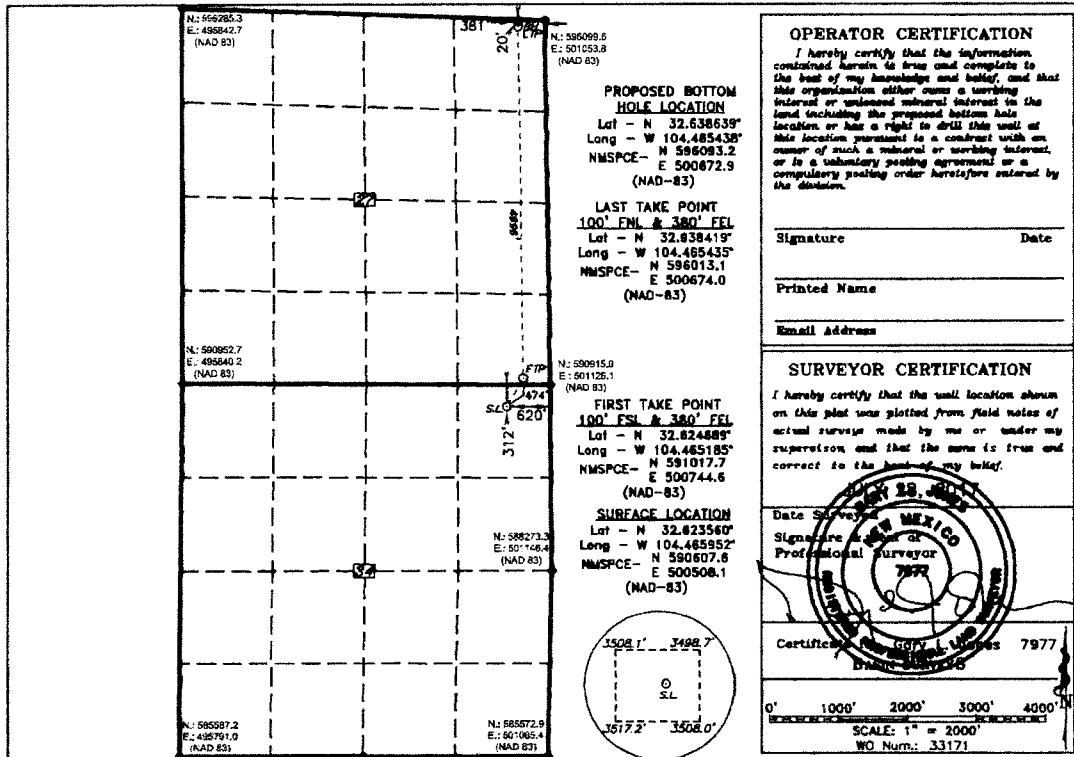
UL or lot No.	Section	Township	Range	Lat Idn	FEET from the	North/South line	FEET from the	East/West line	County
A	34	19 S	25 E		312	NORTH	620	EAST	EDDY

Bottom Hole Location if Different From Surface

UL or lot No.	Section	Township	Range	Lat Idn	FEET from the	North/South line	FEET from the	East/West line	County
A	27	19 S	25 E		20	NORTH	381	EAST	EDDY

Dedicated Acres	Joint or Infill	Consolidation Code	Order No.
-----------------	-----------------	--------------------	-----------

NO ALLOWABLE WILL BE ASSIGNED TO THIS COMPLETION UNTIL ALL INTERESTS HAVE BEEN CONSOLIDATED
 OR A NON-STANDARD UNIT HAS BEEN APPROVED BY THE DIVISION



OPERATOR CERTIFICATION

I hereby certify that the information contained herein is true and complete to the best of my knowledge and belief, and that this organization either owns a working interest or unleased mineral interest in the land including the proposed bottom hole location or has a right to drill this well at this location pursuant to a contract with an owner of such a mineral or working interest, or to a unitary pooling agreement or a compulsory pooling order heretofore entered by the division.

Signature _____ Date _____

Printed Name _____

Email Address _____

SURVEYOR CERTIFICATION

I hereby certify that the well location shown on this plat was plotted from field notes of actual surveys made by me or under my supervision and that the same is true and correct to the best of my belief.

Date Surveyed _____

Signature _____

Professional Surveyor

Certification No. 7977

0' 1000' 2000' 3000' 4000'

SCALE: 1" = 2000'

WO Num.: 33171

Exhibit "A-2"

Attached to and made a part of that certain Operating Agreement dated November 15, 1985, by and between American National Petroleum Company, as original Operator, now Percussion Petroleum Operating, LLC, as successor Operator, and Ernie Bello et al, as Non-Operators; and subject to and in accordance with the terms and conditions contained in that certain Letter Agreement dated March 27, 2018, between Percussion Petroleum Operating, LLC and the individual parties listed below

I. IDENTIFICATION OF LANDS IN THE WIU IN ACCORDANCE WITH THAT CERTAIN LETTER AGREEMENT DATED MARCH 27, 2018:

Township 19 South, Range 25 East, N.M.P.M., Eddy County, New Mexico
Section 27: E/2E/2,
Containing 160 acres of land, more or less

II. DEPTH RESTRICTIONS:

Limited to rights from the surface of the ground to the base of the Yeso formation (as defined in the below-referenced Letter Agreement), and insofar, and only insofar, as the same pertains to horizontal wells (as defined in the below-referenced Letter Agreement) drilled in, on and under the above-described Lands in accordance with and subject to that certain Letter Agreement dated March 27, 2018, between Percussion Petroleum Operating, LLC and the individual parties listed below.

III. INTERESTS OF THE PARTIES IN THE WIU IN ACCORDANCE WITH THAT CERTAIN LETTER AGREEMENT DATED MARCH 27, 2018:

<u>OWNER</u>	<u>CONTRACTUAL OR WORKING INTEREST</u>
Percussion Petroleum Operating, LLC – Operator	0.0000000
St. Devote LLC et al	0.99052447
Unknown heirs and devisees of Ernie Bello, Deceased	0.0006388
Frances B. Bunn Revocable Living Trust	0.0006388
Gendron Family Revocable Living Trust or successor	0.0009582
Joseph R. Hodge	0.00010647
Sanford J. Hodge	0.00010646
E. G. Holden Testamentary Trust	0.0003194
Betsy H. Keller	0.0003194
Unknown heirs and devisees of Isaac A. Kawasaki and/or Ruth Kawasaki, both Deceased	0.0006388
EOG Y Resources Inc.	0.001597
Robert A. Oliver Trust u/w/o William B. Oliver	0.0003194
Judith C. Devine Trust u/w/o William B. Oliver	0.0001597
Brian D. Woehler Trust u/w/o William B. Oliver	0.0001597
Agnes Cluthe Oliver Foundation Trust u/w/o William B. Oliver	0.0006388
Adolph P. Schuman Marital Trust	0.0006388
Space Building Corp.	0.001597

J. Frederick Van Vranken, Jr.

0.0006388

Total

1.00000000

IV. OIL AND GAS LEASE SUBJECT TO THE WIU IN ACCORDANCE WITH THAT CERTAIN LETTER AGREEMENT DATED MARCH 27, 2018:

<u>LESSOR:</u>	<u>LESSEE:</u>	<u>DATE:</u>	<u>BOOK:</u>	<u>PAGE:</u>	<u>COUNTY, STATE:</u>
USA NM 0504364-B	W. H. Bowen	March 1, 1973	145	89	Eddy, NM

V. ADDRESSES OF PARTIES:

Percussion Petroleum Operating, LLC and
St. Devote LLC
Attn: Josh Grisham
919 Milam Street, Suite 2475
Houston, Texas 77002
Phone No. 713-518-1331
Fax No. 713-255-0261

Unknown Heirs & Devisees of Ernie Bello, Dec'd
c/o Lorraine Bello and Erlaine Bello-Trombetta
1570 Alewa Drive
Honolulu, HI 96817
Phone No.
Fax No.
E-mail

Frances B. Bunn Revocable Living Trust
2493 Makiki Heights Drive
Honolulu, HI 96822
Phone No.
Fax No.
E-mail

Gendron Revocable Living Trust, or Successor
Robert P. Gendron, Trustee
380 Abbey Road
Indiana, PA 15701
Phone No.
Fax No.
E-mail

Joseph R. Hodge
404 W 27th Street
Houston, TX 77008
Phone No.
Fax No.
E-mail

Sanford J. Hodge, III
Arcadia Realty Corp
3500 Maple Ave, Suite 1165
Dallas, TX 75219
Phone No.
Fax No.
E-mail

E. G. Holden Testamentary Trust and Betsy H. Keller
c/o James T. Farrell
2505 Green Street
San Francisco, CA 94123
Phone No.
Fax No.
E-mail

Unknown Heirs & Devisees of Isaac and Ruth Kawasaki, Dec'd

c/o Bert Narita
2927 Robert Place
Honolulu, HI 96816

c/o James Narita
734 Kalanipuer Street
Honolulu, HI 96825
Phone No.
Fax No.
E-mail

EOG Y Resources Inc.
104 South Fourth Street
Artesia, NM 88210
Phone No.
Fax No.
E-mail

Robert A. Oliver Trust u/w/o William B. Oliver
Judith C. Devine Trust u/w/o William B. Oliver
Agnes Cluthe Olive Foundation Trust
c/o Turtle Creek Trust Company
3838 Oak Lawn Ave., Suite 1650
Dallas, TX 75219
Phone No.
Fax No.
E-mail

Brian D. Woehler Trust u/w/o William B. Oliver
c/o Steve Fillenwarth
Fillenwarth & Stolle
9840 Westpoint Drive, Suite 200
Indianapolis, IN 46256
c/o Matt Stolle
Merrill Lynch
510 E. 96th Street
Indianapolis, IN 46240
Phone No.
Fax No.
E-mail

Adolph P. Schuman Marital Trust
Paul J. Sax, Co-Trustee
c/o Orrick Herrington
405 Howard Street
San Francisco, CA 94105
Phone No.
Fax No.
E-mail

Space Building Corp.
P. O. Box 283
East Taunton, MA 02718
Phone No.
Fax No.
E-mail

J. Frederick Van Vranken, Jr.
950 Regency Square, Apt # 202
Vero Beach, FL 32967
Phone No.
Fax No.
E-mail



Percussion Petroleum, LLC

919 Milam Street Suite 2475
Houston, TX 77002

Direct Telephone: 713.589.2337
Fax: 713.255.0261

Sent Via Certified Mail-Return Receipt Requested to all

March 29, 2018

J-Brex Company
Attn: Hutch Reed
619 S. Tyler Street, Suite 100
Amarillo, Texas 79101

Elise Richardson Wilkes
595 Trimble Lake Court NE
Atlanta, GA 30342

RE: Well Proposal & Letter Agreement
South Boyd Federal Com #18H well
Section 27, T19S, R25E
Eddy County, New Mexico

Mary Richardson Holder
P. O. Box 101014
Ft. Worth, TX 76185

Gentlemen/Ladies:

Percussion Petroleum Operating, LLC ("Percussion"), as successor Operator to Unit Petroleum Company, under that certain Operating Agreement dated July 1, 1985, by and between Coquina Oil Corporation, as Operator, and Joe C. Richardson, Jr. et al, as Non-Operators, (the "OA"), covering the SE/4 of Section 27, and the N/2 NE/4, SW/4 NE/4 and the NW/4 of Section 34, from the surface of the earth to the base of the Yeso Formation, or the stratigraphic equivalent thereto, situated in Township 19 South, Range 25 East, Eddy County, New Mexico (the "Original Contract Area"), proposes to drill and complete the South Boyd Federal Com #18H well as a horizontal Yeso well (the "Subject Well") at the following proposed location (subject to change upon staking of the well and/or pad).

South Boyd Federal Com #18H well - Horizontal Yeso Well, Eddy County, NM

- Proposed Surface Hole Location - 486' FNL & 1,359' FEL, Section 34, T19S-R25E
- Proposed Bottom Hole Location - 20' FNL & 1,478' FEL, Section 27, T19S-R25E

This letter when executed by the undersigned (this "Letter Agreement") shall amend the OA and serve as an agreement between the parties hereto per the terms and conditions set out below. Percussion hereby proposes to amend the Contract Area (as such term is defined in the OA) of the OA to form and include as part of such Contract Area a separate Working Interest Unit defined as covering the W/2E/2 of Section 27 in Township 19 South, Range 25 East, Eddy County, New Mexico, containing 160 acres of land, more or less, insofar, and only insofar, as the same covers rights from the surface of the ground to the base of the Yeso formation (the "WIU"), for the Subject Well and any future proposed Yeso horizontal wells drilled wholly within the WIU. For purposes herein, the phrase "base of the Yeso formation" shall be defined as the stratigraphic equivalent of the depth of 3,927 feet as encountered in the Platform Express - Azimuthal Laterolog/MCFL Gamma Ray log dated June 4, 1997 of the Nearburg Producing Company B & B #7 well, API number 30-015-28431; and the term "horizontal well" shall be defined as a directional well bore with one or more laterals that extend a minimum of one hundred feet (100') horizontally in the target zone.

Percussion Petroleum, LLC
919 Milam Street, Suite 2475
Houston, TX 77002
713-518-1331

BEFORE THE OIL CONSERVATION DIVISION
Santa Fe, New Mexico
Exhibit No. 6
Submitted by: Percussion Petroleum
Hearing Date: May 3, 2018

As an alternative, Percussion offers the undersigned the following options if the undersigned elects not to participate in the Subject Well:

1) Farmout all of the undersigned's leasehold interest, insofar as it pertains to the SE/4 of Section 27, to Percussion, or its designee, on the basis of delivering a 75% NRI and retaining an overriding royalty ("ORRI") before payout equal to the difference, if any, between 25% and the leasehold burdens the undersigned is subject to which may be convertible to a 25% contractual or working interest after payout, all proportionately reduced based on the undersigned's leasehold contractual or working interest in and to the mineral interest covered by the applicable lease(s); amend Exhibit "A" of the OA to reflect no contractual or working interest before payout and the undersigned's convertible contractual or working interest after payout in the Subject Well from the surface to the base of the Yeso formation only. It shall be agreed and understood any ORRI provided for herein shall 1) be subject to, but not limited to, the undersigned's proportionate share of all production taxes and all costs incurred in marketing, enhancing and/or transporting the oil and gas as determined solely by Percussion, or its assigns, 2) be subject to all communitization and pooling agreements, 3) be paid in the proportion that the surface acreage in which the undersigned owns an interest in bears to the total surface acreage within the communitized or pooled area, 4) be proportionately reduced if the undersigned owns less than the entire interest in the applicable leasehold, or any portion thereof, or no interest at all, and 5) (or may) be communitized or pooled at the sole discretion of Percussion, or its designee, without the undersigned's joinder or consent; or


2) Sell all of the undersigned's leasehold interest, including all right, title and interest in any and all producing well(s) situated in Sections 27 and 34 to Percussion, or its designee based upon a price of \$1,500.00 per net leasehold acre and subject to such other terms and conditions as mutually agreed upon.

Article VI. B. 1. of the OA requires a response as to whether or not the undersigned elects to participate in the Subject Well be received by the proposing party within thirty (30) days of receipt of a proposal. Therefore, please indicate whether or not you elect to participate in the Subject Well and agree to the terms and conditions of this Letter Agreement by marking either item 1), 2) or 3) below in the space provided. If you marked item 1) or 2), then please date, execute and return the enclosed copy of this Letter Agreement to the undersigned, together with an executed copy of the AFE, within thirty (30) days of receipt of the same. If you marked item 3) and want to pursue either item A) or B) as an alternative, then please so indicate, date, execute and return the enclosed copy of this Letter Agreement to the undersigned within thirty (30) days of receipt of the same. Please note, whatever election is made, if any, must be made timely by **all parties who own marketable title in the Original Contract Area as evidenced in the county records of Eddy County, New Mexico**, otherwise you may be subject to the compulsory pooling provisions of the State of New Mexico. In the event the undersigned elects item 2) and either item A) or B) as an alternative, and compulsory pooling is initiated and/or obtained by Percussion, be advised Percussion reserves the right as to whether or not to pursue the consummation of the undersigned's election of either item A) or B) at its sole discretion.

If you have any questions regarding this proposal, please do not hesitate to contact Josh Grisham, Vice-President of Land, by e-mail at josh@percussionpetroleum.com or call him at 713-589-

2337. Thank you very much for your assistance and cooperation. We look forward to working with you on this matter.

Yours very truly,
Percussion Petroleum Operating, LLC


Rett Dalton
Contract Landman

Agreed to and Accepted this ____ day of _____, 2018, by:

J-Brex Company

By: _____

Elise Richardson Wilkes

Name: _____

Title: _____

Mary Richardson Holder

South Boyd Federal Com #18H Well Election

_____ 1) The above-signed elects to participate in the drilling and completing of the Subject Well based upon the calculation of its working interest as stated above in the formation of the WIU, and agrees to the terms and conditions of this Letter Agreement as stated above, with the cost and maintenance of all surface facilities, including any shared well pads, being reapportioned between each well drilled in the WIU.

_____ 2) The above-signed elects not to participate in the drilling and completing of the Subject Well, but agrees to the calculation of its working interest as stated above in the formation of the WIU, and agrees to the terms and conditions of this Letter Agreement as stated above, with the cost and maintenance of all surface facilities, including any shared well pads, being reapportioned between each well drilled in the WIU for purposes of calculating non-consent penalties and backing-in with its working interest in the WIU as stated above after payout.

_____ 3) The above-signed elects to participate in the drilling of the Subject Well (and reserves its right to elect to participate in the completion of the Subject Well per the OA) based upon the calculation of its working interest as stated above in the formation of the WIU, and agrees to the terms and conditions of this Letter Agreement as stated above, with the cost and maintenance of all surface facilities, including any shared well pads, being reapportioned between each well drilled in the WIU.

_____ A) Farmout all of the above-signed's leasehold interest, insofar as it pertains to the SE/4 of Section 27, to Percussion, or its designee, on the basis of delivering a 75% NRI and retaining an overriding royalty ("ORRI") before payout equal to the difference, if any, between 25% and the leasehold burdens the above-signed is subject to which may be convertible to a 25% contractual or

working interest after payout, all proportionately reduced based on the above-signed's leasehold contractual or working interest in and to the mineral interest covered by the applicable lease(s); amend Exhibit "A" of the OA to reflect no contractual or working interest before payout and the above-signed's convertible contractual or working interest after payout in the Subject Well from the surface to the base of the Yeso formation only. It shall be agreed and understood any ORRI provided for herein shall 1) be subject to, but not limited to, the above-signed's proportionate share of all production taxes and all costs incurred in marketing, enhancing and/or transporting the oil and gas as determined solely by Percussion, or its assigns, 2) be subject to all communitization and pooling agreements, 3) be paid in the proportion that the surface acreage in which the above-signed owns an interest in bears to the total surface acreage within the communitized or pooled area, 4) be proportionately reduced if the above-signed owns less than the entire interest in the applicable leasehold, or any portion thereof, or no interest at all, and 5) (or may) be communitized or pooled at the sole discretion of Percussion, or its designee, without the above-signed's joinder or consent.

_____ B) Sell all of the undersigned's leasehold interest, including all right, title and interest in any and all producing well(s) situated in Sections 27 and 34 to Percussion, or its designee based upon a price of \$1,500.00 per net leasehold acre and subject to such other terms and conditions as mutually agreed upon.

DISTRICT I
1885 N. French Dr., Hobbs, NM 88240
Phone (505) 522-2101 Fax (505) 522-2120

DISTRICT II
911 S. First St., Artesia, NM 88210
Phone (505) 748-1200 Fax (505) 748-0400

DISTRICT III
1680 Rio Grande Rd., Artesia, NM 87410
Phone (505) 882-3170 Fax (505) 882-3170

DISTRICT IV
1885 S. St. Francis Dr., Santa Fe, NM 87505
Phone (505) 425-3440 Fax (505) 425-3440

State of New Mexico
Energy, Minerals and Natural Resources Department

Form C-102
Revised August 1, 2011
Submit one copy to appropriate District Office

OIL CONSERVATION DIVISION
1226 South St. Francis Dr.
Santa Fe, New Mexico 87505

WELL LOCATION AND ACREAGE DEDICATION PLAT

AMENDED REPORT

API Number 30-015-	Pool Code 97565	Pool Name N. SEVEN RIVERS, GLORIETA-YESO
Property Code	Property Name SOUTH BOYD FEDERAL COM	Well Number 15H
OGRID No. 371765	Operator Name PERCUSSION PETROLEUM OPERATING, LLC	Elevation 3521'

Surface Location

UL or Lot No.	Section	Township	Range	Lot Idn	FEET from the	North/South line	FEET from the	East/West line	County
B	34	19 S	25 E		486	NORTH	1359	EAST	EDDY

Bottom Hole Location if Different From Surface

UL or Lot No.	Section	Township	Range	Lot Idn	FEET from the	North/South line	FEET from the	East/West line	County
B	27	19 S	25 E		20	NORTH	1478	EAST	EDDY

Dedicated Acres 160	Joint or Infill	Consolidation Code C	Order No.
-------------------------------	-----------------	--------------------------------	-----------

NO ALLOWABLE WILL BE ASSIGNED TO THIS COMPLETION UNTIL ALL INTERESTS HAVE BEEN CONSOLIDATED OR A NON-STANDARD UNIT HAS BEEN APPROVED BY THE DIVISION

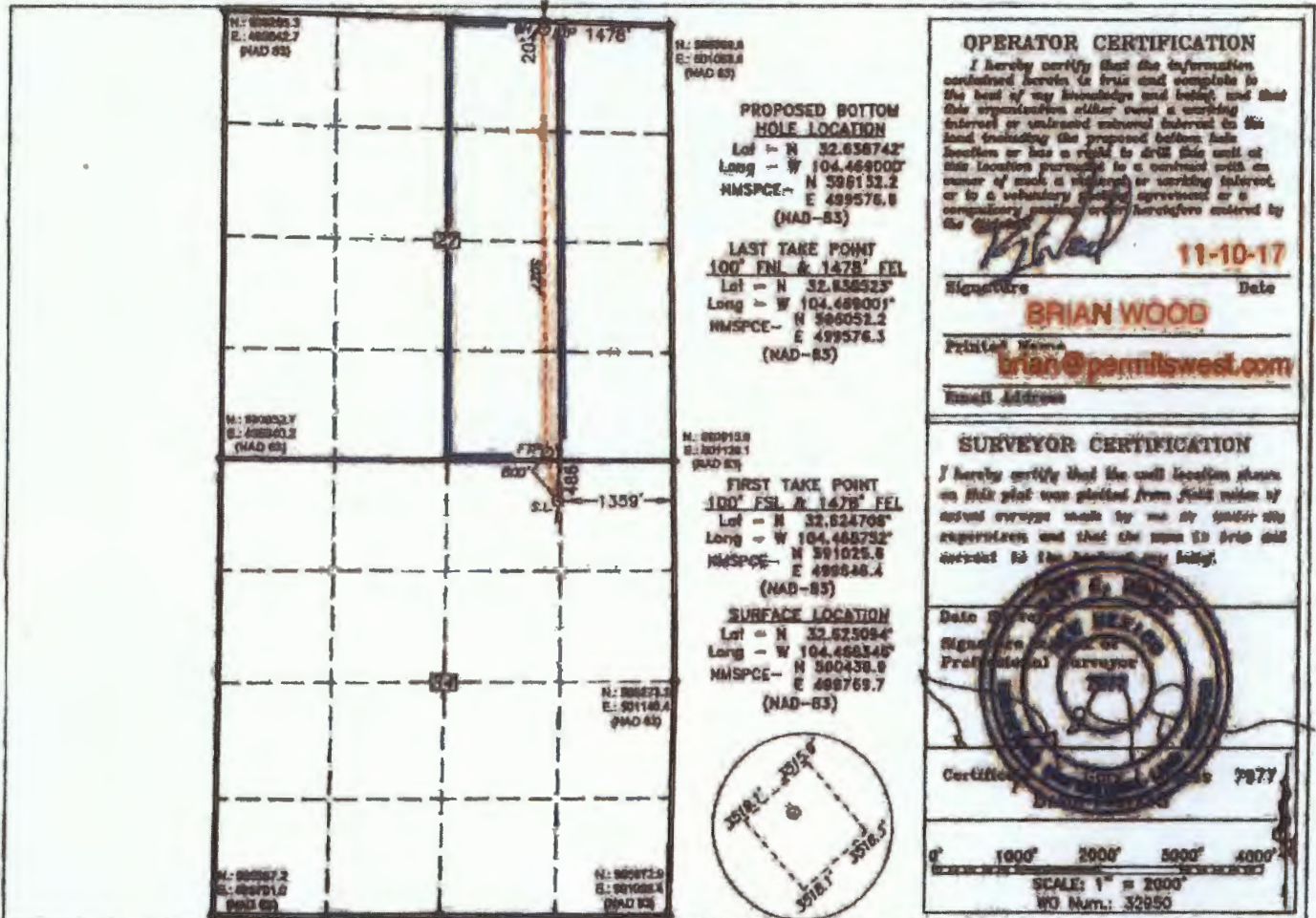


Exhibit "A-2"

Attached to and made a part of that certain Operating Agreement dated July 1, 1985, by and between Coquina Oil Corporation, as original Operator, now Percussion Petroleum Operating, LLC, as successor Operator, and Joe C. Richardson, Jr. et al, as Non-Operators; and subject to and in accordance with the terms and conditions contained in that certain Letter Agreement dated March 29, 2018, between Percussion Petroleum Operating, LLC and J-Brex Company et al

I. IDENTIFICATION OF LANDS IN THE WIU IN ACCORDANCE WITH THAT CERTAIN LETTER AGREEMENT DATED MARCH 29, 2018:

Township 19 South, Range 25 East, N.M.P.M., Eddy County, New Mexico
Section 27: W/2E/2,
Containing 160 acres of land, more or less

II. DEPTH RESTRICTIONS:

Limited to rights from the surface of the ground to the base of the Yeso formation (as defined in the below-referenced Letter Agreement), and insofar, and only insofar, as the same pertains to horizontal wells (as defined in the below-referenced Letter Agreement) drilled in, on and under the above-described Lands in accordance with and subject to that certain Letter Agreement dated March 29, 2018, between Percussion Petroleum Operating, LLC and J-Brex Company et al.

III. INTERESTS OF THE PARTIES IN THE WIU IN ACCORDANCE WITH THAT CERTAIN LETTER AGREEMENT DATED MARCH 29, 2018:

<u>OWNER</u>	<u>WI% BPO of each well</u>	<u>WI% APO of each well</u>
Percussion Petroleum Operating, LLC – Operator	0.0000%	0.0000%
St. Devote LLC	87.5000%	90.6250%
J-Brex Company	9.5000%	7.1250%
Elise Richardson Wilkes	1.5000%	1.1250%
Mary Richardson Holder	<u>1.5000%</u>	<u>1.1250%</u>
Total	100.0000%	100.0000%

IV. OIL AND GAS LEASE SUBJECT TO THE WIU IN ACCORDANCE WITH THAT CERTAIN LETTER AGREEMENT DATED MARCH 29, 2018:

<u>LESSOR:</u>	<u>LESSEE:</u>	<u>DATE:</u>	<u>BOOK:</u>	<u>PAGE:</u>	<u>COUNTY, STATE:</u>
USA NM 0504364-B	W. H. Bowen	March 1, 1973	145	89	Eddy, NM

V. ADDRESSES OF PARTIES:

Percussion Petroleum Operating, LLC and
St. Devote LLC
Attn: Josh Grisham
919 Milam Street, Suite 2475
Houston, Texas 77002
Phone No. 713-518-1331
Fax No. 713-255-0261

Elise Richardson Wilkes
595 Trimble Lake Court NE
Atlanta, GA 30342
Phone No.
Fax No.
E-mail

J-Brex Company
Attn: Hutch Reed
619 S. Tyler Street, Suite 100
Amarillo, TX 79101
Phone No.
Fax No.
E-mail

Mary Richardson Holder
P. O. Box 101014
Ft. Worth, TX 76185
Phone No.
Fax No.
E-mail



Percussion Petroleum, LLC

919 Milam Street Suite 2475
Houston, TX 77002

Direct Telephone: 713.429-4012
Fax: 713.255.0261

Sent Via Certified Mail-Return Receipt Requested

March 27, 2018

To all working interest owners shown on enclosed Exhibit "A-3" as referenced below

RE: Well Proposal & Letter Agreement
South Boyd Federal Com #18H well
Section 27, T19S, R25E
Eddy County, New Mexico

Gentlemen/Ladies:

Percussion Petroleum Operating, LLC ("Percussion"), as successor Operator to Unit Petroleum Company, under that certain Operating Agreement dated November 15, 1985, by and between American National Petroleum Company, as Operator, and Ernie Bello et al, as Non-Operators, (the "OA"), covering among other lands, the SE/4 of Section 27, and the N/2 of Section 34, situated in Township 19 South, Range 25 East, Eddy County, New Mexico (with only the SE/4 of Sec 27, Township 19 South, Range 25 East, Eddy County, New Mexico being referred to herein as the "Original Contract Area"), proposes to drill and complete the South Boyd Federal Com #18H well as a horizontal Yeso well (the "Subject Well") at the following proposed location (subject to change upon staking of the well and/or pad).

South Boyd Federal Com #18H well – Horizontal Yeso Well, Eddy County, NM

- Proposed Surface Hole Location – 486' FNL & 1,359' FEL, Section 34, T19S-R25E
- Proposed Bottom Hole Location – 20' FNL & 1,478' FEL, Section 27, T19S-R25E

This letter when executed by the undersigned (this "Letter Agreement") shall amend the OA and serve as an agreement between the parties who have legal authority to execute documents pertaining to and own marketable title in and to the lease(s) within the Original Contract Area per the terms and conditions set out below. Percussion hereby proposes to amend the Contract Area (as such term is defined in the OA) of the OA to form and include as part of such Contract Area a separate Working Interest Unit defined as covering the W/2E/2 of Section 27 in Township 19 South, Range 25 East, Eddy County, New Mexico, containing 160 acres of land, more or less, insofar, and only insofar, as the same covers rights from the surface of the ground to the base of the Yeso formation (the "WIU"), for the Subject Well and any future proposed Yeso horizontal wells drilled wholly within the WIU. For purposes herein, the phrase "base of the Yeso formation" shall be defined as the stratigraphic equivalent of the depth of 3,927 feet as encountered in the Platform Express – Azimuthal Laterolog/MCFL Gamma Ray log dated June 4, 1997 of the Nearburg Producing Company B & B #7 well, API number 30-015-28431; and the term "horizontal well" shall be defined as a directional well bore with one or more laterals that extend a minimum of one hundred feet (100') horizontally in the target zone.

As between Percussion and the undersigned, all operations conducted in and on the WIU (with respect to the Subject Well and all future Yeso horizontal wells drilled wholly within the WIU)

Percussion Petroleum, LLC
919 Milam Street, Suite 2475
Houston, TX 77002
713-518-1331

BEFORE THE OIL CONSERVATION DIVISION
Santa Fe, New Mexico
Exhibit No. 7
Submitted by: Percussion Petroleum
Hearing Date: May 3, 2018

shall be subject to and governed by the same terms and provisions of the OA; provided, however, the undersigned's contractual or working interest participation in the WIU will be calculated using an acreage allocation basis, meaning the undersigned's contractual or working interests will be proportionately reduced based on the portion of acreage in the Original Contract Area contributed to the WIU as it bears to the entire WIU. According to the OA and subsequent conveyances, the undersigned owns a contractual or working interest in the SE/4 of Section 27, Township 19 South, Range 25 East, Eddy County, New Mexico. Therefore, based on the above and by virtue of the undersigned's interest in the oil and gas lease covering the SE/4 of Section 27, Township 19 South, Range 25 East, Eddy County, New Mexico, and covered by the OA, the undersigned would own the contractual or working interest shown adjacent to their name on the enclosed Exhibit "A-3" discussed hereinbelow in the proposed WIU, from the surface of the earth to the base of the Yeso Formation, or the stratigraphic equivalent thereto, (the undersigned's contractual or working interest in the W/2SE/4 of Sec 27 x 80/160 acres = contractual or working interest in the WIU shown adjacent to their name in enclosed Exhibit "A-3"). For contractual or working interest calculation purposes of the WIU, it is agreed and understood each quarter-quarter section of the WIU shall contain exactly 40 acres of land. Notwithstanding anything to the contrary herein contained, the undersigned is not acquiring any interest in any oil and gas leases and/or any well(s) that it does not currently own, and there shall be no cross-conveyancing of interests by virtue of this Letter Agreement or the execution of any pooling agreement, unit declaration or similar agreement in connection with the Subject Well and/or the WIU. The undersigned's net revenue interest in the WIU, both before and after payout, shall be subject to all of the same leasehold burdens that were in existence at the time of the undersigned's acquisition of its contractual or working interest, or reflected in any acquisition documents, and/or as reflected in its net revenue interest of current producing wells, proportionately reduced based on the undersigned's leasehold interest contributed to the WIU. The cost of all surface facilities and any shared well pads, although built for and charged to the Subject Well, shall be reapportioned among any additional horizontal wells as they are drilled in the WIU.

For the avoidance of doubt, this Letter Agreement shall not affect or pertain to any future wells drilled wholly and completely within the SE/4 of Section 27, Township 19 South, Range 25 East, Eddy County, New Mexico between the surface of the earth and the base of the Yeso Formation, or the stratigraphic equivalent thereto, and pursuant to the terms and provisions of the OA. Likewise, this Letter Agreement shall not affect or pertain to any existing wells (including, but not limited to, the South Boyd 27 #9 and the South Boyd 27 #10H wells drilled and producing from the Yeso Formation in the NE/4 of Section 27, Township 19 South, Range 25 East, Eddy County, New Mexico), or any existing wells re-completed and/or any future wells drilled wholly and completely within the NE/4 of Section 27, Township 19 South, Range 25 East, Eddy County, New Mexico between the surface of the earth and the base of the Yeso Formation, or the stratigraphic equivalent thereto, and pursuant to the terms and provisions of any other operating agreement. In the event of any conflict between the OA and this Letter Agreement, this Letter Agreement shall control and prevail. This Letter Agreement may be executed in any number of counterparts and shall be binding upon the parties hereto, and shall extend to and be binding upon their respective successors, assigns and legal representatives.

Enclosed in duplicate for your further handling is Percussion's AFE number 1056 dated February 26, 2018 for the Subject Well. Also, enclosed is the State of New Mexico Oil Conservation Division Form C-102 for the Subject Well, and Exhibit "A-3" setting forth the undersigned's contractual or working interest in the proposed WIU that will be incorporated into the OA. Please

provide Percussion with your best contact information for phone, fax and e-mail. After the Subject Well is drilled, Percussion shall prepare and furnish a Unit Declaration for the Subject Well within the WIU, and the undersigned agrees to properly execute and return said Unit Declaration to Percussion for further handling within thirty (30) days of receipt of same.

As an alternative, Percussion offers the undersigned the following options if the undersigned elects not to participate in the Subject Well:

1) Farmout all of the undersigned's leasehold interest, insofar as it pertains to the SE/4 of Section 27, to Percussion, or its designee, on the basis of delivering a 75% NRI and retaining an overriding royalty ("ORRI") before payout equal to the difference, if any, between 25% and the leasehold burdens the undersigned is subject to which may be convertible to a 25% contractual or working interest after payout, all proportionately reduced based on the undersigned's leasehold contractual or working interest in and to the mineral interest covered by the applicable lease(s); amend Exhibit "A" of the OA to reflect no contractual or working interest before payout and the undersigned's convertible contractual or working interest after payout in the Subject Well from the surface to the base of the Yeso formation only. It shall be agreed and understood any ORRI provided for herein shall 1) be subject to, but not limited to, the undersigned's proportionate share of all production taxes and all costs incurred in marketing, enhancing and/or transporting the oil and gas as determined solely by Percussion, or its assigns, 2) be subject to all communitization and pooling agreements, 3) be paid in the proportion that the surface acreage in which the undersigned owns an interest in bears to the total surface acreage within the communitized or pooled area, 4) be proportionately reduced if the undersigned owns less than the entire interest in the applicable leasehold, or any portion thereof, or no interest at all, and 5) (or may) be communitized or pooled at the sole discretion of Percussion, or its designee, without the undersigned's joinder or consent; or

2) Sell all of the undersigned's leasehold interest, including all right, title and interest in any and all producing well(s) situated in Sections 27 and 34 to Percussion, or its designee based upon a price of \$1,500.00 per net leasehold acre and subject to such other terms and conditions as mutually agreed upon.

Article VI. B. 1. of the OA requires a response as to whether or not the undersigned elects to participate in the Subject Well be received by the proposing party within fifteen (15) days of receipt of a proposal. Therefore, please indicate whether or not you elect to participate in the Subject Well and agree to the terms and conditions of this Letter Agreement by marking either item 1) or 2) below in the space provided. If you marked item 1), then please date, execute and return the enclosed copy of this Letter Agreement to the undersigned, together with an executed copy of the AFE, within fifteen (15) days of receipt of the same. If you marked item 2) and want to pursue either item A) or B) as an alternative, then please so indicate, date, execute and return the enclosed copy of this Letter Agreement to the undersigned within fifteen (15) days of receipt of the same. Please note, whatever election is made, if any, must be made timely by **all parties who own marketable title in the Original Contract Area as evidenced in the county records of Eddy County, New Mexico**, otherwise you may be subject to the compulsory pooling provisions of the State of New Mexico. Additional signature blocks are provided on page 5 in the event there are other marketable title interest owners of the contractual or working interest(s), for which you will need to furnish Percussion sufficient evidence thereof. In the event the undersigned elects item 2) and either item A) or B) as an alternative, and compulsory pooling is initiated and/or obtained by Percussion, be advised

All working interest owners shown on Exhibit "A-3"
March 27, 2018
Page 4

Percussion reserves the right as to whether or not to pursue the consummation of the undersigned's election of either item A) or B) at its sole discretion.

If you have any questions regarding this proposal, please do not hesitate to contact the undersigned by e-mail at rett@percussionpetroleum.com or by phone at 713-429-4012. Thank you very much for your assistance and cooperation. We look forward to working with you on this matter.

Yours very truly,
Percussion Petroleum Operating, LLC



Rett Dalton
Contract Landman

Agreed to and Accepted this ____ day of _____, 2018, by:

Contractual/Working Interest Owner(s)

By: _____

Name: _____

Title: _____

South Boyd Federal Com #18H well Election

_____ 1) The above-signed elects to participate in the drilling and completing of the Subject Well based upon the calculation of its working interest as stated above in the formation of the WIU, and agrees to the terms and conditions of this Letter Agreement as stated above, with the cost and maintenance of all surface facilities, including any shared well pads, being reapportioned between each well drilled in the WIU.

_____ 2) The above-signed elects not to participate in the drilling and completing of the Subject Well, but agrees to the calculation of its working interest as stated above in the formation of the WIU, and agrees to the terms and conditions of this Letter Agreement as stated above, with the cost and maintenance of all surface facilities, including any shared well pads, being reapportioned between each well drilled in the WIU for purposes of calculating non-consent penalties and backing-in with its working interest in the WIU as stated above after payout.

_____ A) Farmout all of the above-signed's leasehold interest, insofar as it pertains to the SE/4 of Section 27, to Percussion, or its designee, on the basis of delivering a 75% NRI and retaining an overriding royalty ("ORRI") before payout equal to the difference, if any, between 25% and the leasehold burdens the above-signed is subject to which may be convertible to a 25% contractual or working interest after payout, all proportionately reduced based on the above-signed's leasehold

contractual or working interest in and to the mineral interest covered by the applicable lease(s); amend Exhibit "A" of the OA to reflect no contractual or working interest before payout and the above-signed's convertible contractual or working interest after payout in the Subject Well from the surface to the base of the Yeso formation only. It shall be agreed and understood any ORRI provided for herein shall 1) be subject to, but not limited to, the above-signed's proportionate share of all production taxes and all costs incurred in marketing, enhancing and/or transporting the oil and gas as determined solely by Percussion, or its assigns, 2) be subject to all communitization and pooling agreements, 3) be paid in the proportion that the surface acreage in which the above-signed owns an interest in bears to the total surface acreage within the communitized or pooled area, 4) be proportionately reduced if the above-signed owns less than the entire interest in the applicable leasehold, or any portion thereof, or no interest at all, and 5) (or may) be communitized or pooled at the sole discretion of Percussion, or its designee, without the above-signed's joinder or consent.

_____ B) Sell all of the undersigned's leasehold interest, including all right, title and interest in any and all producing well(s) situated in Sections 27 and 34 to Percussion, or its designee based upon a price of \$1,500.00 per net leasehold acre and subject to such other terms and conditions as mutually agreed upon.

**Additional Signature Blocks if needed:
Contractual/Working Interest Owner(s)**

By: _____

Name: _____

Title: _____

Contractual/Working Interest Owner(s)

By: _____

Name: _____

Title: _____

Contractual/Working Interest Owner(s)

By: _____

Name: _____

Title: _____

PERCUSSION PETROLEUM, LLC		Acct Code					
WELL COST ESTIMATE		22223					
FIELD:	Basin: Others North	AFE #:	1088				
WELL NAME:	South Royal Federal Com 10H	TARGET RES:	YEOB				
DISTRICT:	Arenas (2)	COBT:	EDDY CO, NEW MEXCO				
LOCATION:	Box 27 198 25E	START DATE:	01/2016				
TYPE:	Oil	DATE:	2/26/2018				
Project Details:							
INTANGIBLE COSTS	DRILLING		COMPLETION		FACILITY		TOTAL
	ACCOUNT CODE	AMOUNT	ACCOUNT CODE	AMOUNT	ACCOUNT CODE	AMOUNT	WELL
	2280.05	\$25,000					\$25,000
	2280.10	\$10,000					\$10,000
	2280.18						\$0
	2280.20	\$7,500	2300.20				\$7,500
	2280.25	\$13,000					\$13,000
	2280.30	\$40,000	2300.30	\$2,500			\$42,500
	2280.35	\$40,000					\$40,000
	2280.40	\$180,000					\$180,000
	2280.48						\$0
	2280.50						\$0
	2280.60	\$40,000	2300.65	\$250,000			\$290,000
	2280.68	\$10,000	2300.68	\$190,000			\$170,000
	2280.67	\$5,000	2300.67	\$50,000			\$55,000
	2280.70		2300.70				\$0
	2280.75	\$25,000	2300.75	\$10,000			\$35,000
	2280.80	\$40,000	2300.80	\$22,000			\$62,000
	2280.85	\$40,000	2300.85	\$17,500			\$57,500
	2280.90	\$40,000	2300.90	\$15,000			\$55,000
	2280.95	\$100,000	2300.95	\$100,000			\$200,000
	2280.100	\$30,000					\$30,000
	2280.105	\$30,000	2300.105				\$60,000
	2280.110	\$75,000	2300.110	\$50,000			\$125,000
	2280.115	\$100,000					\$100,000
	2280.120		2300.120				\$0
	2280.125	\$25,000	2300.125	\$20,000			\$45,000
	2280.130	\$12,000					\$12,000
	2280.135	\$4,000					\$4,000
	2280.140						\$0
	2280.145	\$5,000	2300.145				\$5,000
	2280.150	\$5,000	2300.150				\$5,000
	2280.155	\$40,000	2300.155	\$15,000			\$55,000
	2280.160						\$0
	2280.165		2300.165		2300.200		\$0
	2280.170						\$0
	2280.200		2300.200				\$0
	2280.205						\$0
	2280.210		2300.210				\$0
	2280.215		2300.215				\$0
	2280.220		2300.220				\$0
	2280.225		2300.225				\$0
	2280.230		2300.230				\$0
	2280.235		2300.235				\$0
	2280.240		2300.240				\$0
	2280.245		2300.245				\$0
2280.250		2300.250				\$0	
2280.255		2300.255				\$0	
2280.260		2300.260				\$0	
2280.265		2300.265				\$0	
2280.270		2300.270				\$0	
2280.275		2300.275				\$0	
2280.280		2300.280				\$0	
2280.285		2300.285				\$0	
2280.290		2300.290				\$0	
2280.295		2300.295				\$0	
2280.300		2300.300				\$0	
2280.305		2300.305				\$0	
2280.310		2300.310				\$0	
2280.315		2300.315				\$0	
2280.320		2300.320				\$0	
2280.325		2300.325				\$0	
2280.330		2300.330				\$0	
2280.335		2300.335				\$0	
2280.340		2300.340				\$0	
2280.345		2300.345				\$0	
2280.350		2300.350				\$0	
2280.355		2300.355				\$0	
2280.360		2300.360				\$0	
2280.365		2300.365				\$0	
2280.370		2300.370				\$0	
2280.375		2300.375				\$0	
2280.380		2300.380				\$0	
2280.385		2300.385				\$0	
2280.390		2300.390				\$0	
2280.395		2300.395				\$0	
2280.400		2300.400				\$0	
2280.405		2300.405				\$0	
2280.410		2300.410				\$0	
2280.415		2300.415				\$0	
2280.420		2300.420				\$0	
2280.425		2300.425				\$0	
2280.430		2300.430				\$0	
2280.435		2300.435				\$0	
2280.440		2300.440				\$0	
2280.445		2300.445				\$0	
2280.450		2300.450				\$0	
2280.455		2300.455				\$0	
2280.460		2300.460				\$0	
2280.465		2300.465				\$0	
2280.470		2300.470				\$0	
2280.475		2300.475				\$0	
2280.480		2300.480				\$0	
2280.485		2300.485				\$0	
2280.490		2300.490				\$0	
2280.495		2300.495				\$0	
2280.500		2300.500				\$0	
2280.505		2300.505				\$0	
2280.510		2300.510				\$0	
2280.515		2300.515				\$0	
2280.520		2300.520				\$0	
2280.525		2300.525				\$0	
2280.530		2300.530				\$0	
2280.535		2300.535				\$0	
2280.540		2300.540				\$0	
2280.545		2300.545				\$0	
2280.550		2300.550				\$0	
2280.555		2300.555				\$0	
2280.560		2300.560				\$0	
2280.565		2300.565				\$0	
2280.570		2300.570				\$0	
2280.575		2300.575				\$0	
2280.580		2300.580				\$0	
2280.585		2300.585				\$0	
2280.590		2300.590				\$0	
2280.595		2300.595				\$0	
2280.600		2300.600				\$0	
2280.605		2300.605				\$0	
2280.610		2300.610				\$0	
2280.615		2300.615				\$0	
2280.620		2300.620				\$0	
2280.625		2300.625				\$0	
2280.630		2300.630				\$0	
2280.635		2300.635				\$0	
2280.640		2300.640				\$0	
2280.645		2300.645				\$0	
2280.650		2300.650				\$0	
2280.655		2300.655				\$0	
2280.660		2300.660				\$0	
2280.665		2300.665				\$0	
2280.670		2300.670				\$0	
2280.675		2300.675				\$0	
2280.680		2300.680				\$0	
2280.685		2300.685				\$0	
2280.690		2300.690				\$0	
2280.695		2300.695				\$0	
2280.700		2300.700				\$0	
2280.705		2300.705				\$0	
2280.710		2300.710				\$0	
2280.715		2300.715				\$0	
2280.720		2300.720				\$0	
2280.725		2300.725				\$0	
2280.730		2300.730				\$0	
2280.735		2300.735				\$0	
2280.740		2300.740				\$0	
2280.745		2300.745				\$0	
2280.750		2300.750				\$0	
2280.755		2300.755				\$0	
2280.760		2300.760				\$0	
2280.765		2300.765				\$0	
2280.770		2300.770				\$0	
2280.775		2300.775				\$0	
2280.780		2300.780				\$0	
2280.785		2300.785				\$0	
2280.790		2300.790				\$0	
2280.795		2300.795				\$0	
2280.800		2300.800				\$0	
2280.805		2300.805				\$0	
2280.810		2300.810				\$0	
2280.815		2300.815				\$0	
2280.820		2300.820				\$0	
2280.825		2300.825				\$0	
2280.830		2300.830				\$0	
2280.835		2300.835				\$0	
2280.840		2300.840				\$0	
2280.845		2300.845				\$0	
2280.850		2300.850				\$0	
2280.855		2300.855				\$0	
2280.860		2300.860				\$0	
2280.865		2300.865				\$0	
2280.870		2300.870				\$0	
2280.875		2300.875				\$0	
2280.880		2300.880				\$0	
2280.885		2300.885				\$0	
2280.890		2300.890				\$0	
2280.895		2300.895				\$0	
2280.900		2300.900				\$0	
2280.905		2300.905				\$0	
2280.910		2300.910				\$0	
2280.915		2300.915				\$0	
2280.920		2300.920				\$0	
2280.925		2300.925				\$0	
2280.930		2300.930				\$0	
2280.935		2300.935				\$0	
2280.940		2300.940				\$0	
2280.945		2300.945				\$0	
2280.950		2300.950				\$0	
2280.955		2300.955				\$0	
2280.960		2300.960				\$0	
2280.965		2300.965				\$0	
22							

DISTRICT I
1228 S. French Dr., Suite 202
Phone (505) 825-2121 Fax (505) 825-0700

DISTRICT II
911 S. First St., Artesia, NM 88210
Phone (505) 748-1200 Fax (505) 748-0700

DISTRICT III
1000 Rio Bronson Rd., Artesia, NM 87410
Phone (505) 836-2170 Fax (505) 836-2170

DISTRICT IV
1228 S. St. Francis Dr., Santa Fe, NM 87505
Phone (505) 426-2100 Fax (505) 426-2400

State of New Mexico
Energy, Minerals and Natural Resources Department

Form C-102
Revised August 1, 2011

Submit one copy to appropriate
District Office

OIL CONSERVATION DIVISION
1228 South St. Francis Dr.
Santa Fe, New Mexico 87505

WELL LOCATION AND ACREAGE DEDICATION PLAT

AMENDED REPORT

API Number 30-015-	Pool Code 97565	Pool Name N. SEVEN RIVERS; GLORIETA-YESO
Property Code	Property Name SOUTH BOYD FEDERAL COM	Well Number 18H
OGRID No. 371755	Operator Name PERCUSSION PETROLEUM OPERATING, LLC	Elevation 3521'

Surface Location

UL or lot No.	Section	Township	Range	Lot Idn	FEET from the	North/South line	FEET from the	East/West line	County
B	34	19 S	25 E		486	NORTH	1359	EAST	EDDY

Bottom Hole Location If Different From Surface

UL or lot No.	Section	Township	Range	Lot Idn	FEET from the	North/South line	FEET from the	East/West line	County
B	27	19 S	25 E		20	NORTH	1478	EAST	EDDY

Dedicated Acres 160	Joint or Infill	Consolidation Code C	Order No.
-------------------------------	-----------------	--------------------------------	-----------

NO ALLOWABLE WILL BE ASSIGNED TO THIS COMPLETION UNTIL ALL INTERESTS HAVE BEEN CONSOLIDATED
OR A NON-STANDARD UNIT HAS BEEN APPROVED BY THE DIVISION

PROPOSED BOTTOM HOLE LOCATION
 Lat - N 32.638742°
 Long - W 104.469000°
 NMSPC - N 595132.2
 E 499576.6
 (NAD-83)

LAST TAKE POINT
 100' FNL & 1478' FEL
 Lat - N 32.638523°
 Long - W 104.469001°
 NMSPC - N 596052.2
 E 499576.3
 (NAD-83)

FIRST TAKE POINT
 100' FSL & 1478' FEL
 Lat - N 32.624706°
 Long - W 104.468752°
 NMSPC - N 591025.6
 E 499646.4
 (NAD-83)

SURFACE LOCATION
 Lat - N 32.623064°
 Long - W 104.468346°
 NMSPC - N 590438.9
 E 499789.7
 (NAD-83)

OPERATOR CERTIFICATION
 I hereby certify that the information contained herein is true and complete to the best of my knowledge and belief, and that this organization either owns a working interest or unshared mineral interest in the land including the proposed bottom hole location or has a right to drill this well at this location pursuant to a contract with an owner of such a working or working interest, or to a voluntary pooling agreement or a compulsory pooling order heretofore entered by the department.

Signature: *Brian Wood* Date: **11-10-17**
 Printed Name: **BRIAN WOOD**
 Printed Name: **brian@permitswest.com**
 Email Address:

SURVEYOR CERTIFICATION
 I hereby certify that the well location shown on this plat was plotted from field notes of actual surveys made by me or under my supervision, and that the same is true and correct to the best of my belief.

Date Surveyed: _____
 Signature: _____
 Professional Surveyor
 Certified: **7977**
 Scale: 1" = 2000'
 WG Num.: 32950

Exhibit "A-3"

Attached to and made a part of that certain Operating Agreement dated November 15, 1985, by and between American National Petroleum Company, as original Operator, now Percussion Petroleum Operating, LLC, as successor Operator, and Ernie Bello et al, as Non-Operators; and subject to and in accordance with the terms and conditions contained in that certain Letter Agreement dated March 27, 2018, between Percussion Petroleum Operating, LLC and the individual parties listed below

I. IDENTIFICATION OF LANDS IN THE WIU IN ACCORDANCE WITH THAT CERTAIN LETTER AGREEMENT DATED MARCH 27, 2018:

Township 19 South, Range 25 East, N.M.P.M., Eddy County, New Mexico
Section 27: W/2E/2,
Containing 160 acres of land, more or less

II. DEPTH RESTRICTIONS:

Limited to rights from the surface of the ground to the base of the Yeso formation (as defined in the below-referenced Letter Agreement), and insofar, and only insofar, as the same pertains to horizontal wells (as defined in the below-referenced Letter Agreement) drilled in, on and under the above-described Lands in accordance with and subject to that certain Letter Agreement dated March 27, 2018, between Percussion Petroleum Operating, LLC and the individual parties listed below.

III. INTERESTS OF THE PARTIES IN THE WIU IN ACCORDANCE WITH THAT CERTAIN LETTER AGREEMENT DATED MARCH 27, 2018:

<u>OWNER</u>	<u>CONTRACTUAL OR WORKING INTEREST</u>
Percussion Petroleum Operating, LLC – Operator	0.0000000
St. Devote LLC et al	0.99052447
Unknown heirs and devisees of Ernie Bello, Deceased	0.0006388
Frances B. Bunn Revocable Living Trust	0.0006388
Gendron Family Revocable Living Trust or successor	0.0009582
Joseph R. Hodge	0.00010647
Sanford J. Hodge	0.00010646
E. G. Holden Testamentary Trust	0.0003194
Betsy H. Keller	0.0003194
Unknown heirs and devisees of Isaac A. Kawasaki and/or Ruth Kawasaki, both Deceased	0.0006388
EOG Y Resources Inc.	0.001597
Robert A. Oliver Trust u/w/o William B. Oliver	0.0003194
Judith C. Devine Trust u/w/o William B. Oliver	0.0001597
Brian D. Woehler Trust u/w/o William B. Oliver	0.0001597
Agnes Cluthe Oliver Foundation Trust u/w/o William B. Oliver	0.0006388
Adolph P. Schuman Marital Trust	0.0006388
Space Building Corp.	0.001597

J. Frederick Van Vranken, Jr.

0.0006388

Total

1.00000000

IV. OIL AND GAS LEASE SUBJECT TO THE WIU IN ACCORDANCE WITH THAT CERTAIN LETTER AGREEMENT DATED MARCH 27, 2018:

<u>LESSOR:</u>	<u>LESSEE:</u>	<u>DATE:</u>	<u>BOOK:</u>	<u>PAGE:</u>	<u>COUNTY, STATE:</u>
USA NM 0504364-B	W. H. Bowen	March 1, 1973	145	89	Eddy, NM

V. ADDRESSES OF PARTIES:

Percussion Petroleum Operating, LLC and
St. Devote LLC
Attn: Josh Grisham
919 Milam Street, Suite 2475
Houston, Texas 77002
Phone No. 713-518-1331
Fax No. 713-255-0261

Unknown Heirs & Devisees of Ernie Bello, Dec'd
c/o Lorraine Bello and Erlaine Bello-Trombetta
1570 Alewa Drive
Honolulu, HI 96817
Phone No.
Fax No.
E-mail

Frances B. Bunn Revocable Living Trust
2493 Makiki Heights Drive
Honolulu, HI 96822
Phone No.
Fax No.
E-mail

Gendron Revocable Living Trust, or Successor
Robert P. Gendron, Trustee
380 Abbey Road
Indiana, PA 15701
Phone No.
Fax No.
E-mail

Joseph R. Hodge
404 W 27th Street
Houston, TX 77008
Phone No.
Fax No.
E-mail

Sanford J. Hodge, III
Arcadia Realty Corp
3500 Mapel Ave, Suite 1165
Dallas, TX 75219
Phone No.
Fax No.
E-mail

E. G. Holden Testamentary Trust and Betsy H. Keller
c/o James T. Farrell
2505 Green Street
San Francisco, CA 94123
Phone No.
Fax No
E-mail

Unknown Heirs & Devisees of Isaac and Ruth Kawasaki, Dec'd
c/o Bert Narita
2927 Robert Place
Honolulu, HI 96816
c/o James Narita
734 Kalanipuer Street
Honolulu, HI 96825
Phone No.
Fax No.
E-mail

EOG Y Resources Inc.
104 South Fourth Street
Artesia, NM 88210
Phone No.
Fax No.
E-mail

Robert A. Oliver Trust u/w/o William B. Oliver
Judith C. Devine Trust u/w/o William B. Oliver
Agnes Cluthe Olive Foundation Trust
c/o Turtle Creek Trust Company
3838 Oak Lawn Ave., Suite 1650
Dallas, TX 75219
Phone No.
Fax No.
E-mail

Brian D. Woehler Trust u/w/o William B. Oliver
c/o Steve Fillenwarth
Fillenwarth & Stolle
9840 Westpoint Drive, Suite 200
Indianapolis, IN 46256
c/o Matt Stolle
Merrill Lynch
510 E. 96th Street
Indianapolis, IN 46240
Phone No.
Fax No.
E-mail

Adolph P. Schuman Marital Trust
Paul J. Sax, Co-Trustee
c/o Orrick Herrington
405 Howard Street
San Francisco, CA 94105
Phone No.
Fax No.
E-mail

Space Building Corp.
P. O. Box 283
East Taunton, MA 02718
Phone No.
Fax No.
E-mail

J. Frederick Van Vranken, Jr.
950 Regency Square, Apt # 202
Vero Beach, FL 32967
Phone No.
Fax No.
E-mail



Adam G. Rankin
Associate
Phone (505) 988-4421
Fax (505) 983-6043
agrarkin@hollandhart.com

April 13, 2018

VIA CERTIFIED MAIL
CERTIFIED RECEIPT REQUESTED

TO: ALL INTEREST OWNERS SUBJECT TO POOLING PROCEEDINGS

Re: Application of Percussion Petroleum Operating, LLC for a non-standard spacing and proration unit and compulsory pooling, Eddy County, New Mexico.
South Boyd Federal Com No. 13H Well

Ladies & Gentlemen:

This letter is to advise you that Percussion Petroleum Operating, LLC has filed the enclosed application with the New Mexico Oil Conservation Division. This application will be set for hearing before a Division Examiner at 8:15 a.m. on May 3, 2018. The hearing will be held in Porter Hall in the Oil Conservation Division's Santa Fe Offices, located at 1220 South Saint Francis Drive, Santa Fe, New Mexico 87505. You are not required to attend this hearing, but as an owner of an interest that may be affected by this application, you may appear and present testimony. Failure to appear at that time and become a party of record will preclude you from challenging the matter at a later date.

Parties appearing in cases are required by Division Rule 19.15.4.13.B to file a Pre-hearing Statement four business days in advance of a scheduled hearing. This statement must be filed at the Division's Santa Fe office at the above specified address and should include: the names of the parties and their attorneys; a concise statement of the case; the names of all witnesses the party will call to testify at the hearing; the approximate time the party will need to present its case; and identification of any procedural matters that are to be resolved prior to the hearing.

If you have any questions about this matter please contact Rett Dalton at (713) 429-4012 or rett@percussionpetroleum.com.

Sincerely,

Adam G. Rankin
**ATTORNEY FOR PERCUSSION PETROLEUM
OPERATING, LLC**



Shipment Confirmation Acceptance Notice

A. Mailer Action

Note to Mailer: The labels and volume associated to this form online, **must** match the labeled packages being presented to the USPS® employee with this form.

Percussion South Boyd 13H Well - PP list
CM# 100391.0001 20180412

Shipment Date: 04/12/2018

Shipped From:

Name: HOLLAND & HART LLP

Address: 110 N GUADALUPE ST # 1

City: SANTA FE

State: NM ZIP+4® 87501

Type of Mail	Volume
Priority Mail Express®	
Priority Mail®	0
First-Class Package Service®	
Returns	
International*	
Other	12
Total	12

*Start time for products with service guarantees will begin when mail arrives at the local Post Office™ and items receive individual processing and acceptance scans.


B. USPS Action

Note to RSS Clerk:

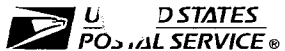
1. Home screen > Mailing/Shipping > More
2. Select Shipment Confirm
3. Scan or enter the barcode/label number from PS Form 5630
4. Confirm the volume count message by selecting Yes or No
5. Select Pay and End Visit to complete transaction

USPS EMPLOYEE: Please scan upon pickup or receipt of mail.
Leave form with customer or in customer's mail receptacle.

USPS SCAN AT ACCEPTANCE



9275 0901 1935 6200 0007 9929 94



UNITED STATES


Firm Mailing Book For Accountable Mail

Name and Address of Sender
 Holland & Hart LLP
 110 N Guadalupe St # 1
 Santa Fe NM 87501

Check type of mail or service
 Adult Signature Required Priority Mail Express
 Adult Signature Restricted Delivery Registered Mail
 Certified Mail Return Receipt for Merchandise
 Certified Mail Restricted Delivery Signature Confirmation
 Collect on Delivery (COD) Signature Confirmation Restricted Delivery
 Insured Mail Signature Confirmation Restricted Delivery
 Priority Mail

Affix Stamp Here
 (if issued as an international certificate of mailing or for additional copies of this receipt).
Postmark with Date of Receipt.

USPS Tracking/Article Number	Addressee (Name, Street, City, State, & ZIP Code™)	Postage	(Extra Service) Fee	Handling Charge	Actual Value if Registered	Insured Value	Due Sender if COD	ASR Fee	ASRD Fee	RD Fee	RR Fee	SC Fee	SCRD Fee	SH Fee
1. 9214 8901 9403 8305 5005 42	Unknown Heirs & Deviseses of Ernie Bello Decd 1570 Alewa Drive Honolulu HI 96817	0.49	3.45								1.50			
2. 9214 8901 9403 8305 5005 59	Frances B Dunn Trust 2493 Makiki Heights Drive Honolulu HI 96822	0.49	3.45								1.50			
3. 9214 8901 9403 8305 5005 66	Gendron Revocable Trust 380 Abby Road Indiana PA 15701	0.49	3.45								1.50			
4. 9214 8901 9403 8305 5005 73	Joseph R Hodge 404 W 27th Street Houston TX 77008	0.49	3.45								1.50			
5. 9214 8901 9403 8305 5005 80	Sanford J Hodge III 3500 Maple Ave Suite 1165 Dallas TX 75219	0.49	3.45								1.50			
6. 9214 8901 9403 8305 5005 97	E G Holden Trust 2505 Green Street San Francisco CA 94123	0.49	3.45								1.50			
7. 9214 8901 9403 8305 5006 03	Unknown Heirs & Deviseses of Isaac and Ruth Kawasaki 2927 Robert Place Honolulu HI 96816	0.49	3.45								1.50			
8. 9214 8901 9403 8305 5006 10	James Narita 734 Kalanipuer Street Honolulu HI 96825	0.49	3.45								1.50			



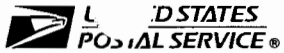
Handling Charge - if Registered and over \$50,000 in value

Adult Signature Required
 Adult Signature Restricted Delivery
 Restricted Delivery
 Return Receipt
 Signature Confirmation
 Signature Confirmation Restricted Delivery
 Special Handling

Total Number of Pieces Listed by Sender: 12

Total Number of Pieces Received at Post Office: _____

Postmaster, Per (Name of receiving employee): _____



UNITED STATES

POSTAL SERVICE®

Firm Mailing Book For Accountable Mail

Name and Address of Sender
 Holland & Hart LLP
 110 N Guadalupe St # 1
 Santa Fe NM 87501

Check type of mail or service
 Adult Signature Required Priority Mail Express
 Adult Signature Restricted Delivery Registered Mail
 Certified Mail Return Receipt for Merchandise
 Certified Mail Restricted Delivery Signature Confirmation
 Collect on Delivery (COD) Signature Confirmation Restricted Delivery
 Insured Mail
 Priority Mail

Affix Stamp Here
 (if issued as an international certificate of mailing or for additional copies of this receipt).
Postmark with Date of Receipt.

USPS Tracking/Article Number	Addressee (Name, Street, City, State, & ZIP Code™)	Postage	(Extra Service) Fee	Handling Charge	Actual Value if Registered	Insured Value	Due Sender if COD	ASR Fee	ASRD Fee	RD Fee	RR Fee	SC Fee	SCRD Fee	SH Fee	
9. 9214 8901 9403 8305 5006 27	EOG Y Resources Inc 104 South Fourth Street Artesia NM 88210	0.49	3.45	Handling Charge - if Registered and over \$50,000 in value							1.50				
10. 9214 8901 9403 8305 5006 34	Robert Oliver Judith Devine Trusts 3838 Oak Lawn Ave Suite 1650 Dallas TX 75219	0.49	3.45									1.50			
11. 9214 8901 9403 8305 5006 41	Brian Woehler Trust 9840 Westpoint Drive Suite 200 Indianapolis IN 46256	0.49	3.45						Adult Signature Required	Adult Signature Restricted Delivery		1.50			
12. 9214 8901 9403 8305 5006 58	Matt Stolle 510 E 96th Street Indianapolis IN 46240	0.49	3.45							Restricted Delivery	Return Receipt		Signature Confirmation	Signature Confirmation Restricted Delivery	Special Handling
Total Number of Pieces Listed by Sender 12	Total Number of Pieces Received at Post Office	Postmaster, Per (Name of receiving employee)													

Pieces

Search for:

 Advanced

Between And

Clear Job Filter: 92750901193562000007992994

Barcode	Recipient	Status	Custom	User / Profile	Location / Dept.	Job ID	Tracking
9214890194038305500658	Matt Stolle 510 E 96th Street Indianapolis IN 46240	Delivered Signature Received	Ref#: C775865.4641269 RetRef#:	clwetzsteon@hollandhart.com Label 8.5 x 11		775865	
9214890194038305500641	Brian Woehler Trust 9840 Westpoint Drive Suite 200 Indianapolis IN 46256	In-Transit	Ref#: C775865.4641268 RetRef#:	clwetzsteon@hollandhart.com Label 8.5 x 11		775865	
9214890194038305500634	Robert Oliver Judith Devine Trusts 3838 Oak Lawn Ave Suite 1650 Dallas TX 75219	Delivered Signature Received	Ref#: C775865.4641267 RetRef#:	clwetzsteon@hollandhart.com Label 8.5 x 11		775865	

Barcode	Recipient	Status	Custom	User / Profile	Location / Dept.	Job ID	Tracking
9214890194038305500627	EOG Y Resources Inc 104 South Fourth Street Artesia NM 88210	Delivered Signature Received	Ref#: C775865.4641266 RetRef#:	clwetzsteon@hollandhart.com Label 8.5 x 11		775865	
9214890194038305500610	James Narita 734 Kalanipuer Street Honolulu HI 96825	Delivered Signature Received	Ref#: C775865.4641265 RetRef#:	clwetzsteon@hollandhart.com Label 8.5 x 11		775865	
9214890194038305500603	Unknown Heirs & Devises of Isaac and Ruth Kawasaki 2927 Robert Place Honolulu HI 96816	Delivered Signature Received	Ref#: C775865.4641264 RetRef#:	clwetzsteon@hollandhart.com Label 8.5 x 11		775865	
9214890194038305500597	E G Holden Trust 2505 Green Street San Francisco CA 94123	Delivered Signature Received	Ref#: C775865.4641263 RetRef#:	clwetzsteon@hollandhart.com Label 8.5 x 11		775865	

Barcode	Recipient	Status	Custom	User / Profile	Location / Dept.	Job ID	Tracking
9214890194038305500580	Sanford J Hodge III 3500 Maple Ave Suite 1165 Dallas TX 75219	Delivered Signature Received	Ref#: C775865.4641262 RetRef#:	clwetzsteon@hollandhart.com Label 8.5 x 11		775865	
9214890194038305500573	Joseph R Hodge 404 W 27th Street Houston TX 77008	Delivered Signature Received	Ref#: C775865.4641261 RetRef#:	clwetzsteon@hollandhart.com Label 8.5 x 11		775865	
9214890194038305500566	Gendron Revocable Trust 380 Abby Road Indiana PA 15701	Delivered Signature Received	Ref#: C775865.4641260 RetRef#:	clwetzsteon@hollandhart.com Label 8.5 x 11		775865	
9214890194038305500559	Frances B Dunn Trust 2493 Makiki Heights Drive Honolulu HI 96822	Delivered Signature Received	Ref#: C775865.4641259 RetRef#:	clwetzsteon@hollandhart.com Label 8.5 x 11		775865	

Barcode	Recipient	Status	Custom	User / Profile	Location / Dept.	Job ID	Tracking
9214890194038305500542	Unknown Heirs & Devises of Ernie Bello Decd 1570 Alewa Drive Honolulu HI 96817	Delivered Signature Received	Ref#: C775865.4641258 RetRef#:	clwetzsteon@hollandhart.com Label 8.5 x 11		775865	

items per page
 1 - 12 of 12 items



\$('#TrackingModal').modal();



April 13, 2018

VIA CERTIFIED MAIL
RETURN RECEIPT REQUESTED

TO: OFFSETTING LESSEES AND OPERATORS

Re: Application of Percussion Petroleum Operating, LLC for a non-standard spacing and proration unit and compulsory pooling, Eddy County, New Mexico.
South Boyd Federal Com No. 13H Well

This letter is to advise you that Percussion Petroleum Operating, LLC has filed the enclosed application with the New Mexico Oil Conservation Division. *Your interests are not being pooled under this application*, but as a lessee or operator in an offsetting tract, you are entitled to notice of this application.

This application has been set for hearing before a Division Examiner at 8:15 AM on May 3, 2018. The hearing will be held in Porter Hall in the Oil Conservation Division's Santa Fe Offices located at 1220 South Saint Francis Drive, Santa Fe, New Mexico 87505. You are not required to attend this hearing, but as an owner of an interest that may be affected by this application, you may appear and present testimony. Failure to appear at that time and become a party of record will preclude you from challenging the matter at a later date.

Parties appearing in cases are required by Division Rule 19.15.4.13.B to file a Pre-Hearing Statement with the Oil Conservation Division's Santa Fe office, four business days in advance of a scheduled hearing, but at least on the Thursday preceding the hearing. This statement must include: the names of the parties and their attorneys; a concise statement of the case; the names of all witnesses the party will call to testify at the hearing; the approximate time the party will need to present its case; and identification of any procedural matters that are to be resolved prior to the hearing.

If you have any questions about this matter please contact Rett Dalton at (713) 429-4012 or rett@percussionpetroleum.com.

Sincerely,

Adam G. Rankin
**ATTORNEY FOR PERCUSSION PETROLEUM
OPERATING, LLC**

9916288_1



Shipment Confirmation Acceptance Notice

A. Mailer Action

Note to Mailer: The labels and volume associated to this form online, **must** match the labeled packages being presented to the USPS® employee with this form.

South Boyd Federal Com #13H - Offset List
CM# 100391.0001 20180412

Shipment Date: 04/12/2018

Shipped From:

Name: HOLLAND & HART LLP

Address: 110 N GUADALUPE ST # 1

City: SANTA FE

State: NM ZIP+4® 87501

Type of Mail	Volume
Priority Mail Express®	
Priority Mail®	0
First-Class Package Service®	
Returns	
International*	
Other	2
Total	2

*Start time for products with service guarantees will begin when mail arrives at the local Post Office™ and items receive individual processing and acceptance scans.


B. USPS Action

Note to RSS Clerk:

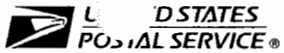
1. Home screen > Mailing/Shipping > More
2. Select Shipment Confirm
3. Scan or enter the barcode/label number from PS Form 5630
4. Confirm the volume count message by selecting Yes or No
5. Select Pay and End Visit to complete transaction

USPS EMPLOYEE: Please scan upon pickup or receipt of mail.
Leave form with customer or in customer's mail receptacle.

USPS SCAN AT ACCEPTANCE



9275 0901 1935 6200 0007 9930 76



UNITED STATES

POSTAL SERVICE®

Firm Mailing Book For Accountable Mail

Name and Address of Sender
 Holland & Hart LLP
 110 N Guadalupe St # 1
 Santa Fe NM 87501

Check type of mail or service

Adult Signature Required Priority Mail Express
 Adult Signature Restricted Delivery Registered Mail
 Certified Mail Return Receipt for Merchandise
 Certified Mail Restricted Delivery Signature Confirmation
 Collect on Delivery (COD) Signature Confirmation Restricted Delivery
 Insured Mail
 Priority Mail

Affix Stamp Here
 (if issued as an international certificate of mailing or for additional copies of this receipt).
Postmark with Date of Receipt.

USPS Tracking/Article Number	Addressee (Name, Street, City, State, & ZIP Code™)	Postage	(Extra Service) Fee	Handling Charge	Actual Value if Registered	Insured Value	Due Sender if COD	ASR Fee	ASRD Fee	RD Fee	RR Fee	SC Fee	SCRD Fee	SH Fee	
1. 9214 8901 9403 8305 5007 26	PERCUSSION PETROLEUM OPERATING LLC 919 MILAM SUITE 2475 HOUSTON TX 77002	0.49	3.45	Handling Charge - if Registered and over \$50,000 in value							1.50				
2. 9214 8901 9403 8305 5007 33	COG OPERATING LLC 600 WEST ILLINOIS AVENUE MIDLAND TX 79701	0.49	3.45									1.50			
									Adult Signature Required						
									Adult Signature Restricted Delivery						
									Restricted Delivery						
									Return Receipt						
									Signature Confirmation						
									Signature Confirmation Restricted Delivery						
									Special Handling						



Total Number of Pieces Listed by Sender: 2

Total Number of Pieces Received at Post Office: _____

Postmaster, Per (Name of receiving employee): _____

Pieces

Search for:

 Advanced

Between And

Clear Job Filter: 92750901193562000007993076

Barcode	Recipient	Status	Custom	User / Profile	Location / Dept.	Job ID	Tracking
9214890194038305500733	COG OPERATING LLC 600 WEST ILLINOIS AVENUE MIDLAND TX 79701	Delivered Signature Received	Ref#: C775873.4641286 RetRef#:	clwetzsteon@hollandhart.com Label 8.5 x 11		775873	
9214890194038305500726	PERCUSSION PETROLEUM OPERATING LLC 919 MILAM SUITE 2475 HOUSTON TX 77002	Delivered Signature Received	Ref#: C775873.4641285 RetRef#:	clwetzsteon@hollandhart.com Label 8.5 x 11		775873	

20 items per page

1 - 2 of 2 items



\$('#TrackingModal').modal();



Shipment Confirmation Acceptance Notice

A. Mailer Action

Note to Mailer: The labels and volume associated with this form online, **must** match the labeled packages being presented to the USPS® employee with this form.

Percussion South Boyd 13H Well - ORRI List
CM# 100391.0001 20180412

Shipment Date: 04/12/2018

Shipped From:

Name: HOLLAND & HART LLP

Address: 110 N GUADALUPE ST # 1

City: SANTA FE

State: NM ZIP+4® 87501

Type of Mail	Volume
Priority Mail Express®*	
Priority Mail®	0
First-Class Package Service®	
Returns	
International*	
Other	12
Total	12

*Start time for products with service guarantees will begin when mail arrives at the local Post Office™ and items receive individual processing and acceptance scans.


B. USPS Action

Note to RSS Clerk:

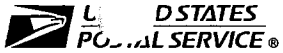
1. Home screen > Mailing/Shipping > More
2. Select Shipment Confirm
3. Scan or enter the barcode/label number from PS Form 5630
4. Confirm the volume count message by selecting Yes or No
5. Select Pay and End Visit to complete transaction

USPS EMPLOYEE: Please scan upon pickup or receipt of mail.
Leave form with customer or in customer's mail receptacle.

USPS SCAN AT ACCEPTANCE



9275 0901 1935 6200 0007 9930 90



UNITED STATES

POSTAL SERVICE®

Firm Mailing Book For Accountable Mail

Name and Address of Sender
 Holland & Hart LLP
 110 N Guadalupe St # 1
 Santa Fe NM 87501

Check type of mail or service
 Adult Signature Required Priority Mail Express
 Adult Signature Restricted Delivery Registered Mail
 Certified Mail Return Receipt for Merchandise
 Certified Mail Restricted Delivery Signature Confirmation
 Collect on Delivery (COD) Signature Confirmation Restricted Delivery
 Insured Mail
 Priority Mail

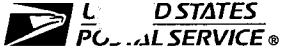
Affix Stamp Here
 (if issued as an international certificate of mailing or for additional copies of this receipt).
Postmark with Date of Receipt.

USPS Tracking/Article Number	Addressee (Name, Street, City, State, & ZIP Code™)	Postage	(Extra Service) Fee	Handling Charge	Actual Value if Registered	Insured Value	Due Sender if COD	ASR Fee	ASRD Fee	RD Fee	RR Fee	SC Fee	SCRD Fee	SH Fee	
1. 9214 8901 9403 8305 5007 88	CHARLES R WIGGINS PO BOX 10862 MIDLAND TX 79702	0.49	3.45	Handling Charge - if Registered and over \$50,000 in value							1.50				
2. 9214 8901 9403 8305 5007 95	RICHARD H & SIGRID M COATS PO BOX 2412 MIDLAND TX 79702	0.49	3.45									1.50			
3. 9214 8901 9403 8305 5008 01	SOONER ROYALTY PARTNERSHIP PO BOX 587 MARLOW OK 73055	0.49	3.45						Adult Signature Required	Adult Signature Restricted Delivery		1.50		Signature Confirmation	Signature Confirmation Restricted Delivery
4. 9214 8901 9403 8305 5008 18	NEARBURG EXPLORATION CO LLC PO BOX 823085 DALLAS TX 75382	0.49	3.45						Adult Signature Required	Adult Signature Restricted Delivery	Restricted Delivery	Return Receipt		Signature Confirmation	Signature Confirmation Restricted Delivery
5. 9214 8901 9403 8305 5008 25	NEARBURG EMPLOYEE TRUST PO BOX 823085 DALLAS TX 75382	0.49	3.45						Adult Signature Required	Adult Signature Restricted Delivery	Restricted Delivery	Return Receipt		Signature Confirmation	Signature Confirmation Restricted Delivery
6. 9214 8901 9403 8305 5008 32	ELIZABETH J NORMAN LIVING TRUST 5907 S KNOXVILLE AVE TULSA OK 74135	0.49	3.45						Adult Signature Required	Adult Signature Restricted Delivery	Restricted Delivery	Return Receipt		Signature Confirmation	Signature Confirmation Restricted Delivery
7. 9214 8901 9403 8305 5008 49	DAKOTA RESOURCES INC 4914 NORTH MIDKIFF MIDLAND TX 79705	0.49	3.45									1.50		Signature Confirmation	Signature Confirmation Restricted Delivery
8. 9214 8901 9403 8305 5008 56	FEAGAN ENERGY INC PO BOX 50307 MIDLAND TX 79710	0.49	3.45									1.50			

Total Number of Pieces Listed by Sender: 12

Total Number of Pieces Received at Post Office: _____

Postmaster, Per (Name of receiving employee): _____



Name and Address of Sender
 Holland & Hart LLP
 110 N Guadalupe St # 1
 Santa Fe NM 87501

Check type of mail or service

Adult Signature Required Priority Mail Express
 Adult Signature Restricted Delivery Registered Mail
 Certified Mail Return Receipt for Merchandise
 Certified Mail Restricted Delivery Signature Confirmation
 Collect on Delivery (COD) Signature Confirmation Restricted Delivery
 Insured Mail
 Priority Mail

Affix Stamp Here
 (if issued as an international certificate of mailing or for additional copies of this receipt).
Postmark with Date of Receipt.

USPS Tracking/Article Number	Addressee (Name, Street, City, State, & ZIP Code™)	Postage	(Extra Service) Fee	Handling Charge	Actual Value if Registered	Insured Value	Due Sender if COD	ASR Fee	ASRD Fee	RD Fee	RR Fee	SC Fee	SCRD Fee	SH Fee	
9. 9214 8901 9403 8305 5008 63	ROCKHILL ROYALTY PARTNERS PO BOX 1981 MIDLAND TX 79702	0.49	3.45	Handling Charge - if Registered and over \$50,000 in value							1.50				
10. 9214 8901 9403 8305 5008 70	DEBCO LLC PO BOX 1090 ROSWELL NM 88202	0.49	3.45									1.50			
11. 9214 8901 9403 8305 5008 87	NELL BLACKMAR LIMITED PARTNERSHIP ROSWELL NM 88201	0.49	3.45						Adult Signature Required	Adult Signature Restricted Delivery		1.50			
12. 9214 8901 9403 8305 5008 94	TIERRA OIL COMPANY LLC PO BOX 700968 SAN ANTONIO TX 78270	0.49	3.45							Restricted Delivery	Return Receipt		Signature Confirmation	Signature Confirmation Restricted Delivery	Special Handling
Total Number of Pieces Listed by Sender 12	Total Number of Pieces Received at Post Office	Postmaster, Per (Name of receiving employee)													

Pieces


















Search for:

 Advanced

Between And

Clear Job Filter: 92750901193562000007993090

Barcode	Recipient	Status	Custom	User / Profile	Location / Dept.	Job ID	Tracking
9214890194038305500894	TIERRA OIL COMPANY LLC PO BOX 700968 SAN ANTONIO TX 78270	Delivered Signature Received	Ref#: C775875.4641299 RetRef#:	clwetzsteon@hollandhart.com Label 8.5 x 11		775875	
9214890194038305500887	NELL BLACKMAR LIMITED PARTNERSHIP ROSWELL NM 88201	In-Transit	Ref#: C775875.4641298 RetRef#:	clwetzsteon@hollandhart.com Label 8.5 x 11		775875	
9214890194038305500870	DEBCO LLC PO BOX 1090 ROSWELL NM 88202	Delivered Signature Received	Ref#: C775875.4641297 RetRef#:	clwetzsteon@hollandhart.com Label 8.5 x 11		775875	

Barcode	Recipient	Status	Custom	User / Profile	Location / Dept.	Job ID	Tracking
9214890194038305500863	ROCKHILL ROYALTY PARTNERS PO BOX 1981 MIDLAND TX 79702	Delivered 	Ref#: C775875.4641296 RetRef#:	clwetzsteon@hollandhart.com Label 8.5 x 11		775875	   
9214890194038305500856	FEAGAN ENERGY INC PO BOX 50307 MIDLAND TX 79710	Delivered Signature Received	Ref#: C775875.4641295 RetRef#:	clwetzsteon@hollandhart.com Label 8.5 x 11		775875	   
9214890194038305500849	DAKOTA RESOURCES INC 4914 NORTH MIDKIFF MIDLAND TX 79705	Delivered Signature Received	Ref#: C775875.4641294 RetRef#:	clwetzsteon@hollandhart.com Label 8.5 x 11		775875	   
9214890194038305500832	ELIZABETH J NORMAN LIVING TRUST 5907 S KNOXVILLE AVE TULSA OK 74135	Delivered Signature Received	Ref#: C775875.4641293 RetRef#:	clwetzsteon@hollandhart.com Label 8.5 x 11		775875	   

Barcode	Recipient	Status	Custom	User / Profile	Location / Dept.	Job ID	Tracking
9214890194038305500825	NEARBURG EMPLOYEE TRUST PO BOX 823085 DALLAS TX 75382	Delivered Signature Received	Ref#: C775875.4641292 RetRef#:	clwetzsteon@hollandhart.com Label 8.5 x 11		775875	
9214890194038305500818	NEARBURG EXPLORATION CO LLC PO BOX 823085 DALLAS TX 75382	Delivered Signature Received	Ref#: C775875.4641291 RetRef#:	clwetzsteon@hollandhart.com Label 8.5 x 11		775875	
9214890194038305500801	SOONER ROYALTY PARTNERSHIP PO BOX 587 MARLOW OK 73055	Delivered Signature Received	Ref#: C775875.4641290 RetRef#:	clwetzsteon@hollandhart.com Label 8.5 x 11		775875	
9214890194038305500795	RICHARD H & SIGRID M COATS PO BOX 2412 MIDLAND TX 79702	Delivered	Ref#: C775875.4641289 RetRef#:	clwetzsteon@hollandhart.com Label 8.5 x 11		775875	
9214890194038305500788	CHARLES R WIGGINS PO BOX 10862 MIDLAND TX 79702	Delivered	Ref#: C775875.4641288 RetRef#:	clwetzsteon@hollandhart.com Label 8.5 x 11		775875	

1 20 items per page

1 - 12 of 12 items



\$('#TrackingModal').modal();

Tracking History

x

Tracking #: 9214890194038305500887

Recipient: NELL BLACKMAR LIMITED
PARTNERSHIP
ROSWELL NM 88201

Date & Time	Event	Event Location
04/12/2018 16:19	PRE-SHIPMENT INFO SENT USPS AWAITS ITEM	SANTA FE,NM, 87501
04/13/2018 16:49	SHIPMENT RECEIVED ACCEPTANCE PENDING	SANTA FE,NM, 87501
04/13/2018 20:18	ORIGIN ACCEPTANCE	SANTA FE,NM, 87501
04/13/2018 21:33	PROCESSED THROUGH USPS FACILITY	ALBUQUERQUE,NM, 87101
04/14/2018 07:25	DEPART USPS FACILITY	ALBUQUERQUE,NM, 87101
04/14/2018 20:03	PROCESSED THROUGH USPS FACILITY	LUBBOCK,TX, 79402
04/15/2018 03:23	PROCESSED THROUGH USPS FACILITY	LUBBOCK,TX, 79402
04/16/2018 06:38	ARRIVAL AT UNIT	ROSWELL,NM, 88203
04/16/2018 07:04	UNABLE TO DELIVER PROBLEM WITH ADDRESS	ROSWELL,NM, 88203
04/16/2018 18:00	INSUFFICIENT ADDRESS	ROSWELL,NM, 88203
04/20/2018 11:32	PROCESSED THROUGH USPS FACILITY	COPPELL,TX, 75099

04/20/2018 11:32	PROCESSED THROUGH USPS FACILITY	COPPELL, TX, 75099
04/20/2018 15	DEPART USPS FACILITY	COPPELL, TX, 75099
04/22/2018 18:23	PROCESSED THROUGH USPS FACILITY	ALBUQUERQUE, NM, 87101
04/23/2018 18:10	PROCESSED THROUGH USPS FACILITY	ALBUQUERQUE, NM, 87101

Close



Adam G. Rankin
Associate
Phone (505) 988-4421
Fax (505) 983-6043
agrarkin@hollandhart.com

April 13, 2018

VIA CERTIFIED MAIL
CERTIFIED RECEIPT REQUESTED

TO: ALL INTEREST OWNERS SUBJECT TO POOLING PROCEEDINGS

Re: Application of Percussion Petroleum Operating, LLC for a non-standard spacing and proration unit and compulsory pooling, Eddy County, New Mexico.
South Boyd Federal Com No. 18H Well

Ladies & Gentlemen:

This letter is to advise you that Percussion Petroleum Operating, LLC has filed the enclosed application with the New Mexico Oil Conservation Division. This application will be set for hearing before a Division Examiner at 8:15 a.m. on May 3, 2018. The hearing will be held in Porter Hall in the Oil Conservation Division's Santa Fe Offices, located at 1220 South Saint Francis Drive, Santa Fe, New Mexico 87505. You are not required to attend this hearing, but as an owner of an interest that may be affected by this application, you may appear and present testimony. Failure to appear at that time and become a party of record will preclude you from challenging the matter at a later date.

Parties appearing in cases are required by Division Rule 19.15.4.13.B to file a Pre-hearing Statement four business days in advance of a scheduled hearing. This statement must be filed at the Division's Santa Fe office at the above specified address and should include: the names of the parties and their attorneys; a concise statement of the case; the names of all witnesses the party will call to testify at the hearing; the approximate time the party will need to present its case; and identification of any procedural matters that are to be resolved prior to the hearing.

If you have any questions about this matter please contact Rett Dalton at (713) 429-4012 or rett@percussionpetroleum.com.

Sincerely,

Adam G. Rankin
**ATTORNEY FOR PERCUSSION PETROLEUM
OPERATING, LLC**



Shipment Confirmation Acceptance Notice

A. Mailer Action

Note to Mailer: The labels and volume associated to this form online, **must** match the labeled packages being presented to the USPS® employee with this form.

Percussion Petroleum Operating LLC
South Boyd Fed Com # 18H Well
20180410
PS3877_92750901193562000007943712

Shipment Date: 04/10/2018

Shipped From:

Name: HOLLAND & HART LLP

Address: 110 N GUADALUPE ST # 1

City: SANTA FE

State: NM ZIP+4® 87501

Type of Mail	Volume
Priority Mail Express®*	
Priority Mail®	0
First-Class Package Service®	
Returns	
International*	
Other	41
Total	41

*Start time for products with service guarantees will begin when mail arrives at the local Post Office™ and items receive individual processing and acceptance scans.

B. USPS Action

Note to RSS Clerk:

1. Home screen > Mailing/Shipping > More
2. Select Shipment Confirm
3. Scan or enter the barcode/label number from PS Form 5630
4. Confirm the volume count message by selecting Yes or No
5. Select Pay and End Visit to complete transaction

USPS EMPLOYEE: Please scan upon pickup or receipt of mail.
Leave form with customer or in customer's mail receptacle.

USPS SCAN AT ACCEPTANCE

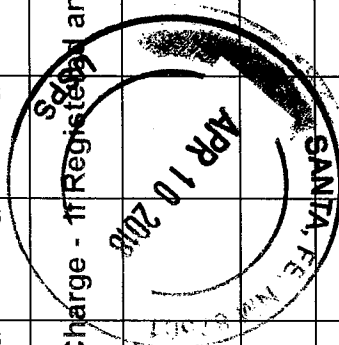


9275 0901 1935 6200 0007 9437 12



Firm Mailing Book For Accountable Mail

Name and Address of Sender		Check type of mail or service		Affix Stamp Here (if issued as an international certificate of mailing or for additional copies of this receipt). Postmark with Date of Receipt.														
Holland & Hart LLP 110 N Guadalupe St # 1 Santa Fe NM 87501		<input type="checkbox"/> Adult Signature Required <input type="checkbox"/> Priority Mail Express <input type="checkbox"/> Adult Signature Restricted Delivery <input type="checkbox"/> Registered Mail <input checked="" type="checkbox"/> Certified Mail <input type="checkbox"/> Return Receipt for Merchandise <input type="checkbox"/> Certified Mail Restricted Delivery <input type="checkbox"/> Signature Confirmation <input type="checkbox"/> Collect on Delivery (COD) <input type="checkbox"/> Signature Confirmation Restricted Delivery <input type="checkbox"/> Insured Mail <input type="checkbox"/> Priority Mail		USPS Tracking/Article Number	Addressee (Name, Street, City, State, & ZIP Code™)	Postage	(Extra Service) Fee	Handling Charge	Actual Value if Registered	Insured Value	Due Sender if COD	ASR Fee	ASRD Fee	RR Fee	RR Fee	SC Fee	SCRD Fee	SH Fee
		1.	9214 8901 9403 8305 4340 90	1 TIMOTHY 6 LLC PO BOX 30598 EDMOND OK 73025		1.21	3.45									1.50		
2.	9214 8901 9403 8305 4341 06	MADURO OIL & GAS LLC 3102 MAPLE AVENUE SUITE 400 DALLAS TX 75201		1.21	3.45									1.50				
3.	9214 8901 9403 8305 4341 13	EOG RESOURCES ASSETS LLC 11111 BAGBY, SKY LOBBY 2 HOUSTON TX 77002-2551		1.21	3.45									1.50				
4.	9214 8901 9403 8305 4341 20	TULIPAN LLC 428 SANDOVAL SUITE 200 SANTA FE NM 87501		1.21	3.45									1.50				
5.	9214 8901 9403 8305 4341 37	MARIGOLD LLLP PO BOX 1290 ARTESIA NM 88211		1.21	3.45									1.50				
6.	9214 8901 9403 8305 4341 44	DEAN A HORNING 18 PAR VIEW DR WIMBERLY TX 78676		1.21	3.45									1.50				
7.	9214 8901 9403 8305 4341 51	MAVERICK OIL & GAS CORP Attn: KIMBROUGH ENGINEERING CO 101 W WALL STREET MIDLAND TX 79701		1.21	3.45									1.50				
8.	9214 8901 9403 8305 4341 68	TIMOTHY R MACDONALD 3017 AVENUE O GALVESTON TX 77550		1.21	3.45									1.50				
Total Number of Pieces Listed by Sender 41		Total Number of Pieces Received at Post Office		Postmaster, Per (Name of receiving employee) DK														

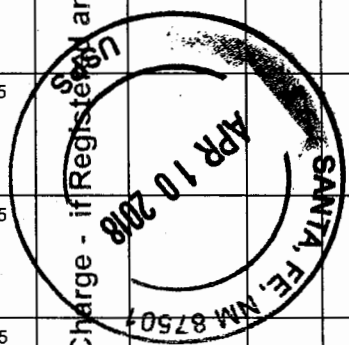




Firm Mailing Book For Accountable Mail

Name and Address of Sender Holland & Hart LLP 110 N Guadalupe St # 1 Santa Fe NM 87501	Check type of mail or service <input type="checkbox"/> Adult Signature Required <input type="checkbox"/> Priority Mail Express <input type="checkbox"/> Adult Signature Restricted Delivery <input type="checkbox"/> Registered Mail <input checked="" type="checkbox"/> Certified Mail <input type="checkbox"/> Return Receipt for Merchandise <input type="checkbox"/> Certified Mail Restricted Delivery <input type="checkbox"/> Signature Confirmation <input type="checkbox"/> Collect on Delivery (COD) <input type="checkbox"/> Signature Confirmation <input type="checkbox"/> Insured Mail <input type="checkbox"/> Signature Confirmation Restricted Delivery <input type="checkbox"/> Priority Mail	Affix Stamp Here <i>(if issued as an international certificate of mailing or for additional copies of this receipt).</i> Postmark with Date of Receipt.
---	--	--

USPS Tracking/Article Number	Addressee (Name, Street, City, State, & ZIP Code™)	Postage	(Extra Service) Fee	Handling Charge	Actual Value if Registered	Insured Value	Due Sender if COD	ASR Fee	ASRD Fee	RR Fee	RR Fee	SC Fee	SCRD Fee	SH Fee	
9. 9214 8901 9403 8305 4341 75	UNKNOWN HEIRS AND DEVISEES OF ERNIE BELLO 1570 ALEWA DRIVE HONOLULU HI 96817	1.21	3.45	Handling Charge - if Registered and over \$50,000 in value							1.50				
10. 9214 8901 9403 8305 4341 82	FRANCES B BUNN REVOCABLE LIVING TRUST 2493 MAKIKI HEIGHTS DRIVE HONOLULU HI 96822	1.21	3.45									1.50			
11. 9214 8901 9403 8305 4341 99	GENDRON FAMILY REVOCABLE LIVING TRUST Attn: ROBERT P GENDRON TRUSTEE 380 ABBEY ROAD INDIANA PA 15701	1.21	3.45						Adult Signature Required	Adult Signature Restricted Delivery		1.50	Signature Confirmation	Signature Confirmation Restricted Delivery	
12. 9214 8901 9403 8305 4342 05	JOSEPH R HODGE 404 W 27TH STREET HOUSTON TX 77008	1.21	3.45						Adult Signature Required	Adult Signature Restricted Delivery	Restricted Delivery	Return Receipt	Signature Confirmation	Signature Confirmation Restricted Delivery	Special Handling
13. 9214 8901 9403 8305 4342 12	SANFORD J HODGE 4323 GILBERT AVE UNIT #2 DALLAS TX 75219	1.21	3.45									1.50	Signature Confirmation	Signature Confirmation Restricted Delivery	Special Handling
14. 9214 8901 9403 8305 4342 29	E G HOLDEN TESTAMENTARY TRUST ATTN: BETSY H KELLER 2505 GREEN STREET SAN FRANCISCO CA 94123	1.21	3.45									1.50	Signature Confirmation	Signature Confirmation Restricted Delivery	
15. 9214 8901 9403 8305 4342 36	UNKNOWN HEIRS AND DEVISEES OF ISAAC AND/OR RUTH KAWASAKI DEC'D ATTN: BERT NARITA 2927 ROBERT PLACE HONOLULU HI 96816	1.21	3.45									1.50		Signature Confirmation	
16. 9214 8901 9403 8305 4342 43	HEIRS AND DEVISEES OF ISAAC RUTH KAWASAKI DEC'D ATTN JAMES NARITA 734 KALANIPIUER STREET HONOLULU HI 96825	1.21	3.45									1.50			

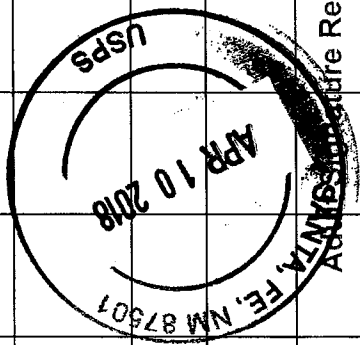


Total Number of Pieces Listed by Sender 41	Total Number of Pieces Received at Post Office	Postmaster, For (Name of receiving employee) DK
---	--	---



Name and Address of Sender		Check type of mail or service		Affix Stamp Here (if issued as an international certificate of mailing or for additional copies of this receipt). Postmark with Date of Receipt.														
Holland & Hart LLP 110 N Guadalupe St # 1 Santa Fe NM 87501		<input type="checkbox"/> Adult Signature Required <input type="checkbox"/> Priority Mail Express <input type="checkbox"/> Adult Signature Restricted Delivery <input type="checkbox"/> Registered Mail <input checked="" type="checkbox"/> Certified Mail <input type="checkbox"/> Return Receipt for Merchandise <input type="checkbox"/> Certified Mail Restricted Delivery <input type="checkbox"/> Signature Confirmation <input type="checkbox"/> Collect on Delivery (COD) <input type="checkbox"/> Signature Confirmation <input type="checkbox"/> Insured Mail <input type="checkbox"/> Signature Confirmation Restricted Delivery <input type="checkbox"/> Priority Mail		USPS Tracking/Article Number	Addressee (Name, Street, City, State, & ZIP Code™)	Postage	(Extra Service) Fee	Handling Charge	Actual Value if Registered	Insured Value	Due Sender if COD	ASR Fee	ASRD Fee	RR Fee	SC Fee	SCRD Fee	SH Fee	
				17.	9214 8901 9403 8305 4342 50	EOG Y RESOURCES INC 104 SOUTH FORTH STREET ARTESIA NM 88210	1.21	3.45									1.50	
18.	9214 8901 9403 8305 4342 67	ROBERT A OLIVER TRUST U/W/O WILLIAM B OLIVER 3838 OAK LAWN AVE SUITE 1650 DALLAS TX 75219	1.21	3.45									1.50					
19.	9214 8901 9403 8305 4342 74	JUDITH C DEVINE TRUST U/W/O WILLIAM B OLIVER 3838 OAK LAWN AVE SUITE 1650 DALLAS TX 75219	1.21	3.45									1.50					
20.	9214 8901 9403 8305 4342 81	AGNES CLUTHE OLIVER FOUNDATION TRUST 3838 OAK LAWN AVE SUITE 1650 DALLAS TX 75219	1.21	3.45									1.50					
21.	9214 8901 9403 8305 4342 98	BRIAN D WOehler TRUST U/W/O WILLIAM B OLIVER ATTN: MATT STOLLE 510 E 96TH STREET INDIANAPOLIS IN 46240	1.21	3.45									1.50					
22.	9214 8901 9403 8305 4343 04	ADOLPH P SCHUMAN MARITAL TRUST Attn ORRICK HERRINGTON PAUL J SAX 405 HOWARD STREET SAN FRANCISCO CA 94105	1.21	3.45									1.50					
23.	9214 8901 9403 8305 4343 11	SPACE BUILDING CORP PO BOX 283 EAST TAUNTON MA 27180	1.21	3.45									1.50					
24.	9214 8901 9403 8305 4343 28	J FREDERICK VAN VRANKEN JR PO BOX 264 JERICO NY 11753	1.21	3.45									1.50					
Total Number of Pieces Listed by Sender 41		Total Number of Pieces Received at Post Office		Postmaster, Per (Name of receiving employee) <i>DK</i>														

Handling Charge - if Registered and over \$50,000 in value



Adult Signature Required

Adult Signature Restricted Delivery

Restricted Delivery

Return Receipt

Signature Confirmation

Signature Confirmation Restricted Delivery

Special Handling



Name and Address of Sender		Check type of mail or service		Affix Stamp Here (if issued as an international certificate of mailing or for additional copies of this receipt). Postmark with Date of Receipt.												
Holland & Hart LLP 110 N Guadalupe St # 1 Santa Fe NM 87501		<input type="checkbox"/> Adult Signature Required <input type="checkbox"/> Priority Mail Express <input type="checkbox"/> Adult Signature Restricted Delivery <input type="checkbox"/> Registered Mail <input checked="" type="checkbox"/> Certified Mail <input type="checkbox"/> Return Receipt for Merchandise <input type="checkbox"/> Certified Mail Restricted Delivery <input type="checkbox"/> Signature Confirmation <input type="checkbox"/> Collect on Delivery (COD) <input type="checkbox"/> Signature Confirmation Restricted Delivery <input type="checkbox"/> Insured Mail <input type="checkbox"/> Priority Mail														
USPS Tracking/Article Number	Addressee (Name, Street, City, State, & ZIP Code™)	Postage	(Extra Service) Fee	Handling Charge	Actual Value if Registered	Insured Value	Due Sender if COD	ASR Fee	ASRD Fee	RD Fee	RR Fee	SC Fee	SCRD Fee	SH Fee		
25. 9214 8901 9403 8305 4343 35	MARY LYNN RICHARDSON HOLDER PO BOX 101014 FORT WORTH TX 76185	1.21	3.45								1.50					
26. 9214 8901 9403 8305 4343 42	ELISE RICHARDSON WILKES 595 TRIMBLE LAKE COURT NE ATLANTA GA 30342	1.21	3.45								1.50					
27. 9214 8901 9403 8305 4343 59	UNKNOWN HEIRS AND DEVISEES OF ERNIE BELLO ATTN: LORRAINE BELLO & ERLAINE BELLO-TROMBETTA 1570 ALEWA DRIVE HONOLULU HI 96817	1.21	3.45								1.50					
28. 9214 8901 9403 8305 4343 66	FRANCES B BUNN REVOCABLE LIVING TRUST 2493 MAKIKI HEIGHTS DRIVE HONOLULU HI 96822	1.21	3.45								1.50					
29. 9214 8901 9403 8305 4343 73	GENDRON FAMILY REVOCABLE TRUST C/O ROBERT P GENDRON TRUSTEE 380 ABBEY ROAD INDIANA PA 15701	1.21	3.45								1.50					
30. 9214 8901 9403 8305 4343 80	JOSEPH R HODGE 404 W 27TH STREET HOUSTON TX 77008	1.21	3.45								1.50					
31. 9214 8901 9403 8305 4343 97	SANFORD J HODGE 4323 GILBERT AVE UNIT #2 DALLAS TX 75219	1.21	3.45								1.50					
32. 9214 8901 9403 8305 4344 03	E G HOLDEN TESTAMENTARY TRUST ATTN: BETSY H KELLER 2505 GREEN STREET SAN FRANCISCO CA 94123	1.21	3.45								1.50					
Total Number of Pieces Listed by Sender 41	Total Number of Pieces Received at Post Office	Postmaster Per (Name of receiving employee) <i>DK</i>														

Handling Charge - if Registered and over \$50,000 in value



Adult Signature Required
Adult Signature Restricted Delivery
Restricted Delivery

Return Receipt
Signature Confirmation
Signature Confirmation Restricted Delivery

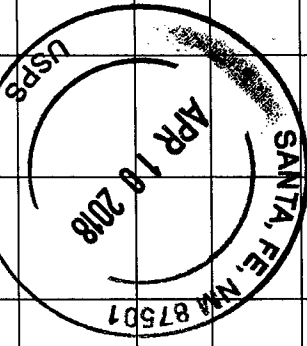
Special Handling



Firm Mailing Book For Accountable Mail

Name and Address of Sender		Check type of mail or service		Affix Stamp Here (if issued as an international certificate of mailing or for additional copies of this receipt). Postmark with Date of Receipt.														
Holland & Hart LLP 110 N Guadalupe St # 1 Santa Fe NM 87501		<input type="checkbox"/> Adult Signature Required <input type="checkbox"/> Priority Mail Express <input type="checkbox"/> Adult Signature Restricted Delivery <input type="checkbox"/> Registered Mail <input checked="" type="checkbox"/> Certified Mail <input type="checkbox"/> Return Receipt for Merchandise <input type="checkbox"/> Certified Mail Restricted Delivery <input type="checkbox"/> Signature Confirmation <input type="checkbox"/> Collect on Delivery (COD) <input type="checkbox"/> Signature Confirmation Restricted Delivery <input type="checkbox"/> Insured Mail <input type="checkbox"/> Priority Mail		USPS Tracking/Article Number	Addressee (Name, Street, City, State, & ZIP Code™)	Postage	(Extra Service) Fee	Handling Charge	Actual Value if Registered	Insured Value	Due Sender if COD	ASR Fee	ASRD Fee	RD Fee	RR Fee	SC Fee	SCRD Fee	SH Fee
		33.	9214 8901 9403 8305 4344 10	UNKNOWN HEIRS AND DEVISEES OF ISAAC AND/OR RUTH KAWASAKI DEC'D ATTN: BERT NARITA 2927 ROBERT PLACE HONOLULU HI 96816		1.21	3.45										1.50	
34.	9214 8901 9403 8305 4344 27	UNKNOWN HEIRS AND DEVISEES OF ISAAC AND/OR RUTH KAWASAKI DEC'D ATTN: JAMES NARITA 734 KALANIPIUER STREET HONOLULU HI 96825		1.21	3.45										1.50			
35.	9214 8901 9403 8305 4344 34	EOG Y RESOURCES INC 104 SOUTH FORTH STREET ARTESIA NM 88210		1.21	3.45										1.50			
36.	9214 8901 9403 8305 4344 41	ADOLPH P SCHUMAN MARITAL TRUST C/O ORRICK HERRINGTON, CO-TRUSTEE PAUL J SAX 405 HOWARD STREET SAN FRANCISCO CA 94105		1.21	3.45										1.50			
37.	9214 8901 9403 8305 4344 58	SPACE BUILDING CORP PO BOX 283 EAST TAUNTON MA 27180		1.21	3.45										1.50			
38.	9214 8901 9403 8305 4344 65	J FREDERICK VAN VRANKEN JR PO BOX 264 JERICO NY 11753		1.21	3.45										1.50			
39.	9214 8901 9403 8305 4344 72	MARY LYNN RICHARDSON HOLDER PO BOX 101014 FORT WORTH TX 78185		1.21	3.45										1.50			
40.	9214 8901 9403 8305 4344 89	ELISE RICHARDSON WILKES 595 TRIMBLE LAKE COURT NE ATLANTA GA 30342		1.21	3.45										1.50			
Total Number of Pieces Listed by Sender 41		Total Number of Pieces Received at Post Office		Postmaster, Per (Name of receiving employee) DK														

Handling Charge - if Registered and over \$50,000 in value



Adult Signature Required
 Adult Signature Restricted Delivery
 Restricted Delivery
 Return Receipt
 Signature Confirmation
 Signature Confirmation Restricted Delivery
 Special Handling

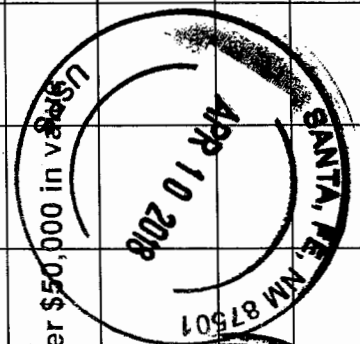



Name and Address of Sender
Holland & Hart LLP
110 N Guadalupe St # 1
Santa Fe NM 87501

Check type of mail or service

<input type="checkbox"/> Adult Signature Required	<input type="checkbox"/> Priority Mail Express
<input type="checkbox"/> Adult Signature Restricted Delivery	<input type="checkbox"/> Registered Mail
<input checked="" type="checkbox"/> Certified Mail	<input type="checkbox"/> Return Receipt for Merchandise
<input type="checkbox"/> Certified Mail Restricted Delivery	<input type="checkbox"/> Signature Confirmation
<input type="checkbox"/> Collect on Delivery (COD)	<input type="checkbox"/> Signature Confirmation Restricted Delivery
<input type="checkbox"/> Insured Mail	
<input type="checkbox"/> Priority Mail	

Affix Stamp Here
(if issued as an international certificate of mailing or for additional copies of this receipt).
Postmark with Date of Receipt.

USPS Tracking/Article Number	Addressee (Name, Street, City, State, & ZIP Code™)	Postage	(Extra Service) Fee	Handling Charge	Actual Value if Registered	Insured Value	Due Sender if COD	ASR Fee	ASRD Fee	RD Fee	RR Fee	SC Fee	SCRD Fee	SH Fee	
41. 9214 8901 9403 8305 4344 96	NEARBURG EXPLORATION COMPANY LLC PO BOX 823085 DALLAS TX 75382	1.21	3.45	Handling Charge - if Registered and over \$50,000 in value  							1.50				

Total Number of Pieces Listed by Sender: **41**

Total Number of Pieces Received at Post Office: _____

Postmaster Ref (Name of receiving employee): **DK**



Shipment Confirmation Acceptance Notice

A. Mailer Action

Note to Mailer: The labels and volume associated to this form online, **must** match the labeled packages being presented to the USPS® employee with this form.

Percussion - South Boyd Federal Com #18H
PP List - CM# 100391.0001 20180412

Shipment Date: 04/12/2018

Shipped From:

Name: HOLLAND & HART LLP

Address: 110 N GUADALUPE ST # 1

City: SANTA FE

State: NM ZIP+4® 87501

Type of Mail	Volume
Priority Mail Express®*	
Priority Mail®	0
First-Class Package Service®	
Returns	
International*	
Other	12
Total	12

*Start time for products with service guarantees will begin when mail arrives at the local Post Office™ and items receive individual processing and acceptance scans.


B. USPS Action

Note to RSS Clerk:

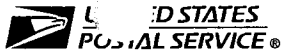
1. Home screen > Mailing/Shipping > More
2. Select Shipment Confirm
3. Scan or enter the barcode/label number from PS Form 5630
4. Confirm the volume count message by selecting Yes or No
5. Select Pay and End Visit to complete transaction

USPS EMPLOYEE: Please scan upon pickup or receipt of mail.
Leave form with customer or in customer's mail receptacle.

USPS SCAN AT ACCEPTANCE



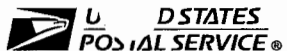
9275 0901 1935 6200 0007 9932 74



Name and Address of Sender Holland & Hart LLP 110 N Guadalupe St # 1 Santa Fe NM 87501	Check type of mail or service <input type="checkbox"/> Adult Signature Required <input type="checkbox"/> Priority Mail Express <input type="checkbox"/> Adult Signature Restricted Delivery <input type="checkbox"/> Registered Mail <input checked="" type="checkbox"/> Certified Mail <input type="checkbox"/> Return Receipt for Merchandise <input type="checkbox"/> Certified Mail Restricted Delivery <input type="checkbox"/> Signature Confirmation <input type="checkbox"/> Collect on Delivery (COD) <input type="checkbox"/> Signature Confirmation Restricted Delivery <input type="checkbox"/> Insured Mail <input type="checkbox"/> Priority Mail	Affix Stamp Here <i>(if issued as an international certificate of mailing or for additional copies of this receipt).</i> Postmark with Date of Receipt.
---	--	---

USPS Tracking/Article Number	Addressee (Name, Street, City, State, & ZIP Code™)	Postage	(Extra Service) Fee	Handling Charge	Actual Value if Registered	Insured Value	Due Sender if COD	ASR Fee	ASRD Fee	RD Fee	RR Fee	SC Fee	SCRD Fee	SH Fee	
1. 9214 8901 9403 8305 5021 88	Unknown Heirs & Devises of Ernie Bello Decd 1570 Alewa Drive Honolulu HI 96817	0.49	3.45	Handling Charge - if Registered and over \$50,000 in value							1.50				
2. 9214 8901 9403 8305 5021 95	Frances B Dunn Trust 2493 Makiki Heights Drive Honolulu HI 96822	0.49	3.45									1.50			
3. 9214 8901 9403 8305 5022 01	Gendron Revocable Trust 380 Abby Road Indiana PA 15701	0.49	3.45						Adult Signature Required	Adult Signature Restricted Delivery		1.50		Signature Confirmation	Signature Confirmation Restricted Delivery
4. 9214 8901 9403 8305 5022 18	Joseph R Hodge 404 W 27th Street Houston TX 77008	0.49	3.45						Adult Signature Required	Adult Signature Restricted Delivery	Restricted Delivery	1.50		Signature Confirmation	Signature Confirmation Restricted Delivery
5. 9214 8901 9403 8305 5022 25	Sanford J Hodge III 3500 Maple Ave Suite 1165 Dallas TX 75219	0.49	3.45						Adult Signature Required	Adult Signature Restricted Delivery	Restricted Delivery	1.50		Signature Confirmation	Signature Confirmation Restricted Delivery
6. 9214 8901 9403 8305 5022 32	E G Holden Trust 2505 Green Street San Francisco CA 94123	0.49	3.45						Adult Signature Required	Adult Signature Restricted Delivery	Restricted Delivery	1.50		Signature Confirmation	Signature Confirmation Restricted Delivery
7. 9214 8901 9403 8305 5022 49	Unknown Heirs & Devises of Isaac and Ruth Kawasaki 2927 Robert Place Honolulu HI 96816	0.49	3.45									1.50		Signature Confirmation	Signature Confirmation Restricted Delivery
8. 9214 8901 9403 8305 5022 56	James Narita 734 Kalanipuer Street Honolulu HI 96825	0.49	3.45									1.50			

Total Number of Pieces Listed by Sender 12	Total Number of Pieces Received at Post Office	Postmaster, Per (Name of receiving employee)	
---	--	--	--



Name and Address of Sender Holland & Hart LLP 110 N Guadalupe St # 1 Santa Fe NM 87501	Check type of mail or service <input type="checkbox"/> Adult Signature Required <input type="checkbox"/> Priority Mail Express <input type="checkbox"/> Adult Signature Restricted Delivery <input type="checkbox"/> Registered Mail <input checked="" type="checkbox"/> Certified Mail <input type="checkbox"/> Return Receipt for Merchandise <input type="checkbox"/> Certified Mail Restricted Delivery <input type="checkbox"/> Signature Confirmation <input type="checkbox"/> Collect on Delivery (COD) <input type="checkbox"/> Signature Confirmation Restricted Delivery <input type="checkbox"/> Insured Mail <input type="checkbox"/> Priority Mail	Affix Stamp Here <i>(if issued as an international certificate of mailing or for additional copies of this receipt).</i> Postmark with Date of Receipt.
---	--	---

USPS Tracking/Article Number	Addressee (Name, Street, City, State, & ZIP Code™)	Postage	(Extra Service) Fee	Handling Charge	Actual Value if Registered	Insured Value	Due Sender if COD	ASR Fee	ASRD Fee	RD Fee	RR Fee	SC Fee	SCRD Fee	SH Fee	
9. 9214 8901 9403 8305 5022 63	EOG Y Resources Inc 104 South Fourth Street Artesia NM 88210	0.49	3.45	Handling Charge - if Registered and over \$50,000 in value							1.50				
10. 9214 8901 9403 8305 5022 70	Robert Oliver Judith Devine Trusts 3838 Oak Lawn Ave Suite 1650 Dallas TX 75219	0.49	3.45									1.50			
11. 9214 8901 9403 8305 5022 87	Brian Woehler Trust 9840 Westpoint Drive Suite 200 Indianapolis IN 46256	0.49	3.45						Adult Signature Required	Adult Signature Restricted Delivery		1.50			
12. 9214 8901 9403 8305 5022 94	Matt Stolle 510 E 96th Street Indianapolis IN 46240	0.49	3.45							Restricted Delivery	Return Receipt		Signature Confirmation	Signature Confirmation Restricted Delivery	Special Handling
Total Number of Pieces Listed by Sender 12	Total Number of Pieces Received at Post Office	Postmaster, Per (Name of receiving employee)													

April 13, 2018

VIA CERTIFIED MAIL
RETURN RECEIPT REQUESTED

TO: OFFSETTING LESSEES AND OPERATORS

Re: Application of Percussion Petroleum Operating, LLC for a non-standard spacing and proration unit and compulsory pooling, Eddy County, New Mexico.
South Boyd Federal Com No. 18H Well


This letter is to advise you that Percussion Petroleum Operating, LLC has filed the enclosed application with the New Mexico Oil Conservation Division. *Your interests are not being pooled under this application*, but as a lessee or operator in an offsetting tract, you are entitled to notice of this application.

This application has been set for hearing before a Division Examiner at 8:15 AM on May 3, 2018. The hearing will be held in Porter Hall in the Oil Conservation Division's Santa Fe Offices located at 1220 South Saint Francis Drive, Santa Fe, New Mexico 87505. You are not required to attend this hearing, but as an owner of an interest that may be affected by this application, you may appear and present testimony. Failure to appear at that time and become a party of record will preclude you from challenging the matter at a later date.

Parties appearing in cases are required by Division Rule 19.15.4.13.B to file a Pre-Hearing Statement with the Oil Conservation Division's Santa Fe office, four business days in advance of a scheduled hearing, but at least on the Thursday preceding the hearing. This statement must include: the names of the parties and their attorneys; a concise statement of the case; the names of all witnesses the party will call to testify at the hearing; the approximate time the party will need to present its case; and identification of any procedural matters that are to be resolved prior to the hearing.

If you have any questions about this matter please contact Rett Dalton at (713) 429-4012 or rett@percussionpetroleum.com.

Sincerely,



Adam G. Rankin
**ATTORNEY FOR PERCUSSION PETROLEUM
OPERATING, LLC**

10839580_1



Shipment Confirmation Acceptance Notice

A. Mailer Action

Note to Mailer: The labels and volume associated to this form online, **must** match the labeled packages being presented to the USPS® employee with this form.

Percussion - South Boyd Federal Com #18H -
Offset List - CM# 100391.0001 20180412

Shipment Date: 04/12/2018

Shipped From:

Name: HOLLAND & HART LLP

Address: 110 N GUADALUPE ST # 1

City: SANTA FE

State: NM ZIP+4® 87501

Type of Mail	Volume
Priority Mail Express®	
Priority Mail®	0
First-Class Package Service®	
Returns	
International*	
Other	1
Total	1

*Start time for products with service guarantees will begin when mail arrives at the local Post Office™ and items receive individual processing and acceptance scans.


B. USPS Action

Note to RSS Clerk:

1. Home screen > Mailing/Shipping > More
2. Select Shipment Confirm
3. Scan or enter the barcode/label number from PS Form 5630
4. Confirm the volume count message by selecting Yes or No
5. Select Pay and End Visit to complete transaction

USPS EMPLOYEE: Please scan upon pickup or receipt of mail.
Leave form with customer or in customer's mail receptacle.

USPS SCAN AT ACCEPTANCE



9275 0901 1935 6200 0007 9933 59



Shipment Confirmation Acceptance Notice

A. Mailer Action

Note to Mailer: The labels and volume associated to this form online, **must** match the labeled packages being presented to the USPS® employee with this form.

Percussion - South Boyd Federal Com #18H -
ORRI List - CM# 100391.0001 20180412

Shipment Date: 04/12/2018

Shipped From:

Name: HOLLAND & HART LLP

Address: 110 N GUADALUPE ST # 1

City: SANTA FE

State: NM ZIP+4® 87501

Type of Mail	Volume
Priority Mail Express®	
Priority Mail®	0
First-Class Package Service®	
Returns	
International*	
Other	12
Total	12

*Start time for products with service guarantees will begin when mail arrives at the local Post Office™ and items receive individual processing and acceptance scans.


B. USPS Action

Note to RSS Clerk:

1. Home screen > Mailing/Shipping > More
2. Select Shipment Confirm
3. Scan or enter the barcode/label number from PS Form 5630
4. Confirm the volume count message by selecting Yes or No
5. Select Pay and End Visit to complete transaction

USPS EMPLOYEE: Please scan upon pickup or receipt of mail.
Leave form with customer or in customer's mail receptacle.

USPS SCAN AT ACCEPTANCE



9275 0901 1935 6200 0007 9934 41



Name and Address of Sender
Holland & Hart LLP
 110 N Guadalupe St # 1
 Santa Fe NM 87501

Check type of mail or service

Adult Signature Required Priority Mail Express
 Adult Signature Restricted Delivery Registered Mail
 Certified Mail Return Receipt for Merchandise
 Certified Mail Restricted Delivery Signature Confirmation
 Collect on Delivery (COD) Signature Confirmation Restricted Delivery
 Insured Mail
 Priority Mail

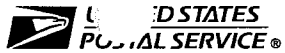
Affix Stamp Here
(if issued as an international certificate of mailing or for additional copies of this receipt).
Postmark with Date of Receipt.

USPS Tracking/Article Number	Addressee (Name, Street, City, State, & ZIP Code™)	Postage	(Extra Service) Fee	Handling Charge	Actual Value if Registered	Insured Value	Due Sender if COD	ASR Fee	ASRD Fee	RD Fee	RR Fee	SC Fee	SCRD Fee	SH Fee	
1. 9214 8901 9403 8305 5025 77	CHARLES R WIGGINS PO BOX 10862 MIDLAND TX 79702	0.49	3.45	Handling Charge - if Registered and over \$50,000 in value							1.50				
2. 9214 8901 9403 8305 5025 84	RICHARD H & SIGRID M COATS PO BOX 2412 MIDLAND TX 79702	0.49	3.45									1.50			
3. 9214 8901 9403 8305 5025 91	SOONER ROYALTY PARTNERSHIP PO BOX 587 MARLOW OK 73055	0.49	3.45						Adult Signature Required	Adult Signature Restricted Delivery		1.50		Signature Confirmation	Signature Confirmation Restricted Delivery
4. 9214 8901 9403 8305 5026 07	NEARBURG EXPLORATION CO LLC PO BOX 823085 DALLAS TX 75382	0.49	3.45							Adult Signature Restricted Delivery	Restricted Delivery	Return Receipt		Signature Confirmation	Signature Confirmation Restricted Delivery
5. 9214 8901 9403 8305 5026 14	NEARBURG EMPLOYEE TRUST PO BOX 823085 DALLAS TX 75382	0.49	3.45									1.50			Special Handling
6. 9214 8901 9403 8305 5026 21	ELIZABETH J NORMAN LIVING TRUST 5907 S KNOXVILLE AVE TULSA OK 74135	0.49	3.45						Adult Signature Required	Adult Signature Restricted Delivery	Restricted Delivery	1.50		Signature Confirmation	Signature Confirmation Restricted Delivery
7. 9214 8901 9403 8305 5026 38	DAKOTA RESOURCES INC 4914 NORTH MIDKIFF MIDLAND TX 79705	0.49	3.45									1.50		Signature Confirmation	Signature Confirmation Restricted Delivery
8. 9214 8901 9403 8305 5026 45	FEAGAN ENERGY INC PO BOX 50307 MIDLAND TX 79710	0.49	3.45									1.50			

Total Number of Pieces Listed by Sender: **12**

Total Number of Pieces Received at Post Office: _____

Postmaster, Per (Name of receiving employee): _____



Name and Address of Sender Holland & Hart LLP 110 N Guadalupe St # 1 Santa Fe NM 87501		Check type of mail or service <input type="checkbox"/> Adult Signature Required <input type="checkbox"/> Priority Mail Express <input type="checkbox"/> Adult Signature Restricted Delivery <input type="checkbox"/> Registered Mail <input checked="" type="checkbox"/> Certified Mail <input type="checkbox"/> Return Receipt for Merchandise <input type="checkbox"/> Certified Mail Restricted Delivery <input type="checkbox"/> Signature Confirmation <input type="checkbox"/> Collect on Delivery (COD) <input type="checkbox"/> Signature Confirmation Restricted Delivery <input type="checkbox"/> Insured Mail <input type="checkbox"/> Priority Mail		Affix Stamp Here <i>(if issued as an international certificate of mailing or for additional copies of this receipt).</i> Postmark with Date of Receipt.												
USPS Tracking/Article Number	Addressee (Name, Street, City, State, & ZIP Code™)	Postage	(Extra Service) Fee	Handling Charge	Actual Value if Registered	Insured Value	Due Sender if COD	ASR Fee	ASRD Fee	RD Fee	RR Fee	SC Fee	SCRD Fee	SH Fee		
9. 9214 8901 9403 8305 5026 52	ROCKHILL ROYALTY PARTNER\$ PO BOX 1981 MIDLAND TX 79702	0.49	3.45	Handling Charge - if Registered and over \$50,000 in value							1.50					
10. 9214 8901 9403 8305 5026 69	DEBCO LLC PO BOX 1090 ROSWELL NM 88202	0.49	3.45									1.50				
11. 9214 8901 9403 8305 5026 76	NELL BLACKMAR LIMITED PARTNERSHIP ROSWELL NM 88201	0.49	3.45						Adult Signature Required	Adult Signature Restricted Delivery		1.50				
12. 9214 8901 9403 8305 5026 83	TIERRA OIL COMPANY LLC PO BOX 700968 SAN ANTONIO TX 78270	0.49	3.45							Restricted Delivery	Return Receipt		Signature Confirmation	Signature Confirmation Restricted Delivery	Special Handling	
Total Number of Pieces Listed by Sender 12	Total Number of Pieces Received at Post Office	Postmaster, Per (Name of receiving employee)														



Shipment Confirmation Acceptance Notice

A. Mailer Action

Note to Mailer: The labels and volume associated to this form online, **must** match the labeled packages being presented to the USPS® employee with this form.

Percussion Petroleum Operating LLC
South Boyd Fed Com # 18H Well
20180410
PS3877_92750901193562000007943712

Shipment Date: 04/10/2018

Shipped From:

Name: HOLLAND & HART LLP

Address: 110 N GUADALUPE ST # 1

City: SANTA FE

State: NM ZIP+4® 87501

Type of Mail	Volume
Priority Mail Express®	
Priority Mail®	0
First-Class Package Service®	
Returns	
International*	
Other	41
Total	41

*Start time for products with service guarantees will begin when mail arrives at the local Post Office™ and items receive individual processing and acceptance scans.


B. USPS Action

Note to RSS Clerk:

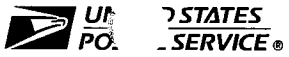
1. Home screen > Mailing/Shipping > More
2. Select Shipment Confirm
3. Scan or enter the barcode/label number from PS Form 5630
4. Confirm the volume count message by selecting Yes or No
5. Select Pay and End Visit to complete transaction

USPS EMPLOYEE: Please scan upon pickup or receipt of mail.
Leave form with customer or in customer's mail receptacle.

USPS SCAN AT ACCEPTANCE



9275 0901 1935 6200 0007 9437 12



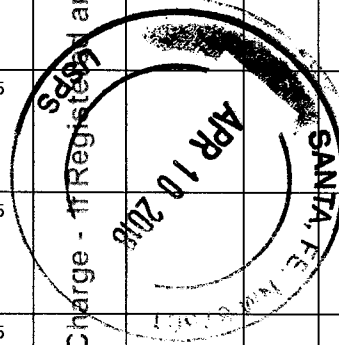
Name and Address of Sender
Holland & Hart LLP
 110 N Guadalupe St # 1
 Santa Fe NM 87501

Check type of mail or service

<input type="checkbox"/> Adult Signature Required	<input type="checkbox"/> Priority Mail Express
<input type="checkbox"/> Adult Signature Restricted Delivery	<input type="checkbox"/> Registered Mail
<input checked="" type="checkbox"/> Certified Mail	<input type="checkbox"/> Return Receipt for Merchandise
<input type="checkbox"/> Certified Mail Restricted Delivery	<input type="checkbox"/> Signature Confirmation
<input type="checkbox"/> Collect on Delivery (COD)	<input type="checkbox"/> Signature Confirmation Restricted Delivery
<input type="checkbox"/> Insured Mail	
<input type="checkbox"/> Priority Mail	

Affix Stamp Here
(if issued as an international certificate of mailing or for additional copies of this receipt).
Postmark with Date of Receipt.

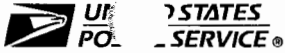
USPS Tracking/Article Number	Addressee (Name, Street, City, State, & ZIP Code™)	Postage	(Extra Service) Fee	Handling Charge	Actual Value if Registered	Insured Value	Due Sender if COD	ASR Fee	ASRD Fee	RD Fee	RR Fee	SC Fee	SCRD Fee	SH Fee	
1. 9214 8901 9403 8305 4340 90	1 TIMOTHY 6 LLC PO BOX 30598 EDMOND OK 73025	1.21	3.45	Handling Charge - If Registered and over \$50,000 in value							1.50				
2. 9214 8901 9403 8305 4341 06	MADURO OIL & GAS LLC 3102 MAPLE AVENUE SUITE 400 DALLAS TX 75201	1.21	3.45									1.50			
3. 9214 8901 9403 8305 4341 13	EOG RESOURCES ASSETS LLC 1111 BAGBY, SKY LOBBY 2 HOUSTON TX 77002-2551	1.21	3.45						Adult Signature Required	Adult Signature Restricted Delivery		1.50			
4. 9214 8901 9403 8305 4341 20	TULIPAN LLC 428 SANDOVAL SUITE 200 SANTA FE NM 87501	1.21	3.45						Adult Signature Required	Adult Signature Restricted Delivery	Restricted Delivery	Return Receipt	Signature Confirmation	Signature Confirmation Restricted Delivery	Special Handling
5. 9214 8901 9403 8305 4341 37	MARIGOLD LLLP PO BOX 1290 ARTESIA NM 88211	1.21	3.45						Adult Signature Required	Adult Signature Restricted Delivery	Restricted Delivery	Return Receipt	Signature Confirmation	Signature Confirmation Restricted Delivery	Special Handling
6. 9214 8901 9403 8305 4341 44	DEAN A HORNING 18 PAR VIEW DR WIMBERLY TX 78676	1.21	3.45						Adult Signature Required	Adult Signature Restricted Delivery	Restricted Delivery	Return Receipt	Signature Confirmation	Signature Confirmation Restricted Delivery	Special Handling
7. 9214 8901 9403 8305 4341 51	MAVERICK OIL & GAS CORP Attn KIMBROUGH ENGINEERING CO 101 W WALL STREET MIDLAND TX 79701	1.21	3.45						Adult Signature Required	Adult Signature Restricted Delivery	Restricted Delivery	Return Receipt	Signature Confirmation	Signature Confirmation Restricted Delivery	Special Handling
8. 9214 8901 9403 8305 4341 68	TIMOTHY R MACDONALD 3017 AVENUE O GALVESTON TX 77550	1.21	3.45									1.50			



Total Number of Pieces Listed by Sender: **41**

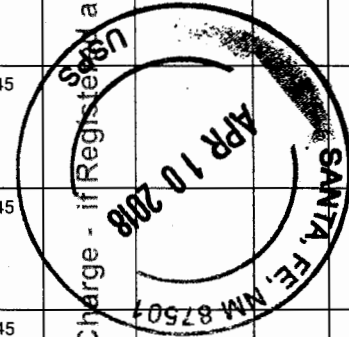
Total Number of Pieces Received at Post Office: _____

Postmaster, Per (Name of receiving employee): **DK**



Firm Mailing Book For Accountable Mail

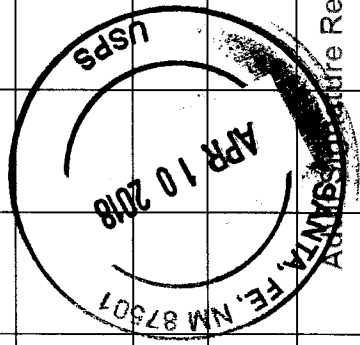
Name and Address of Sender		Check type of mail or service		Affix Stamp Here (if issued as an international certificate of mailing or for additional copies of this receipt). Postmark with Date of Receipt.														
Holland & Hart LLP 110 N Guadalupe St # 1 Santa Fe NM 87501		<input type="checkbox"/> Adult Signature Required <input type="checkbox"/> Priority Mail Express <input type="checkbox"/> Adult Signature Restricted Delivery <input type="checkbox"/> Registered Mail <input checked="" type="checkbox"/> Certified Mail <input type="checkbox"/> Return Receipt for Merchandise <input type="checkbox"/> Certified Mail Restricted Delivery <input type="checkbox"/> Signature Confirmation <input type="checkbox"/> Collect on Delivery (COD) <input type="checkbox"/> Signature Confirmation <input type="checkbox"/> Insured Mail <input type="checkbox"/> Signature Confirmation Restricted Delivery <input type="checkbox"/> Priority Mail		USPS Tracking/Article Number	Addressee (Name, Street, City, State, & ZIP Code™)	Postage	(Extra Service) Fee	Handling Charge	Actual Value if Registered	Insured Value	Due Sender if COD	ASR Fee	ASRD Fee	RD Fee	RR Fee	SC Fee	SCRD Fee	SH Fee
		9.	9214 8901 9403 8305 4341 75	UNKNOWN HEIRS AND DEVICES OF ERNIE BELLO 1570 ALEWA DRIVE HONOLULU HI 96817		1.21	3.45									1.50		
10.	9214 8901 9403 8305 4341 82	FRANCES B BUNN REVOCABLE LIVING TRUST 2493 MAKIKI HEIGHTS DRIVE HONOLULU HI 96822		1.21	3.45									1.50				
11.	9214 8901 9403 8305 4341 99	GENDRON FAMILY REVOCABLE LIVING TRUST Attn: ROBERT P GENDRON TRUSTEE 380 ABBEY ROAD INDIANA PA 15701		1.21	3.45									1.50				
12.	9214 8901 9403 8305 4342 05	JOSEPH R HODGE 404 W 27TH STREET HOUSTON TX 77008		1.21	3.45									1.50				
13.	9214 8901 9403 8305 4342 12	SANFORD J HODGE 4323 GILBERT AVE UNIT #2 DALLAS TX 75219		1.21	3.45									1.50				
14.	9214 8901 9403 8305 4342 29	E G HOLDEN TESTAMENTARY TRUST ATTN: BETSY H KELLER 2505 GREEN STREET SAN FRANCISCO CA 94123		1.21	3.45									1.50				
15.	9214 8901 9403 8305 4342 36	UNKNOWN HEIRS AND DEVICES OF ISAAC AND/OR RUTH KAWASAKI DECD ATTN: BERT NARITA 2927 ROBERT PLACE HONOLULU HI 96816		1.21	3.45									1.50				
16.	9214 8901 9403 8305 4342 43	HEIRS AND DEVICES OF ISAAC RUTH KAWASAKI DECD ATTN JAMES NARITA 734 KALANIPUER STREET HONOLULU HI 96825		1.21	3.45									1.50				
Total Number of Pieces Listed by Sender 41		Total Number of Pieces Received at Post Office		Postmaster, Per (Name of receiving employee) DK														



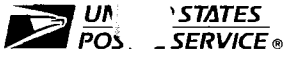


Name and Address of Sender Holland & Hart LLP 110 N Guadalupe St # 1 Santa Fe NM 87501	Check type of mail or service <input type="checkbox"/> Adult Signature Required <input type="checkbox"/> Priority Mail Express <input type="checkbox"/> Adult Signature Restricted Delivery <input type="checkbox"/> Registered Mail <input checked="" type="checkbox"/> Certified Mail <input type="checkbox"/> Return Receipt for Merchandise <input type="checkbox"/> Certified Mail Restricted Delivery <input type="checkbox"/> Signature Confirmation <input type="checkbox"/> Collect on Delivery (COD) <input type="checkbox"/> Signature Confirmation Restricted Delivery <input type="checkbox"/> Insured Mail <input type="checkbox"/> Priority Mail	Affix Stamp Here <i>(if issued as an international certificate of mailing or for additional copies of this receipt).</i> Postmark with Date of Receipt.
---	--	--

USPS Tracking/Article Number	Addressee (Name, Street, City, State, & ZIP Code™)	Postage	(Extra Service) Fee	Handling Charge	Actual Value if Registered	Insured Value	Due Sender if COD	ASR Fee	ASRD Fee	RD Fee	RR Fee	SC Fee	SCRD Fee	SH Fee	
17. 9214 8901 9403 8305 4342 50	EOG Y RESOURCES INC 104 SOUTH FORTH STREET ARTESIA NM 88210	1.21	3.45	Handling Charge - if Registered and over \$50,000 in value							1.50				
18. 9214 8901 9403 8305 4342 67	ROBERT A OLIVER TRUST U/W/O WILLIAM B OLIVER 3838 OAK LAWN AVE SUITE 1650 DALLAS TX 75219	1.21	3.45									1.50			
19. 9214 8901 9403 8305 4342 74	JUDITH C DEVINE TRUST U/W/O WILLIAM B OLIVER 3838 OAK LAWN AVE SUITE 1650 DALLAS TX 75219	1.21	3.45									1.50			
20. 9214 8901 9403 8305 4342 81	AGNES CLUTHE OLIVER FOUNDATION TRUST 3838 OAK LAWN AVE SUITE 1650 DALLAS TX 75219	1.21	3.45									1.50			
21. 9214 8901 9403 8305 4342 98	BRIAN D WOehler TRUST U/W/O WILLIAM B OLIVER ATTN: MATT STOLLE 510 E 96TH STREET INDIANAPOLIS IN 46240	1.21	3.45									1.50			
22. 9214 8901 9403 8305 4343 04	ADOLPH P SCHUMAN MARITAL TRUST Attn ORRICK HERRINGTON PAUL J SAX 405 HOWARD STREET SAN FRANCISCO CA 94105	1.21	3.45									1.50			
23. 9214 8901 9403 8305 4343 11	SPACE BUILDING CORP PO BOX 283 EAST TAUNTON MA 27180	1.21	3.45									1.50			
24. 9214 8901 9403 8305 4343 28	J FREDERICK VAN VRANKEN JR PO BOX 264 JERICO NY 11753	1.21	3.45									1.50			



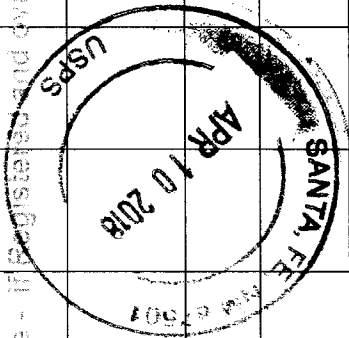
Total Number of Pieces Listed by Sender 41	Total Number of Pieces Received at Post Office	Postmaster, Per (Name of receiving employee) <i>DK</i>
---	--	---



Name and Address of Sender Holland & Hart LLP 110 N Guadalupe St # 1 Santa Fe NM 87501	Check type of mail or service <input type="checkbox"/> Adult Signature Required <input type="checkbox"/> Priority Mail Express <input type="checkbox"/> Adult Signature Restricted Delivery <input type="checkbox"/> Registered Mail <input checked="" type="checkbox"/> Certified Mail <input type="checkbox"/> Return Receipt for Merchandise <input type="checkbox"/> Certified Mail Restricted Delivery <input type="checkbox"/> Signature Confirmation <input type="checkbox"/> Collect on Delivery (COD) <input type="checkbox"/> Signature Confirmation Restricted Delivery <input type="checkbox"/> Insured Mail <input type="checkbox"/> Priority Mail	Affix Stamp Here <i>(if issued as an international certificate of mailing or for additional copies of this receipt).</i> Postmark with Date of Receipt.
--	--	---

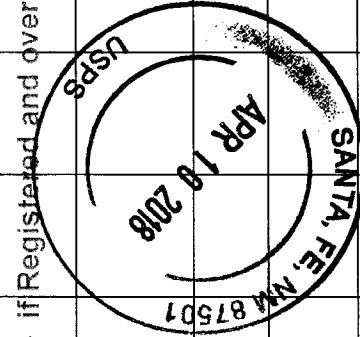
USPS Tracking/Article Number	Addressee (Name, Street, City, State, & ZIP Code™)	Postage	(Extra Service) Fee	Handling Charge	Actual Value if Registered	Insured Value	Due Sender if COD	ASR Fee	ASRD Fee	RD Fee	RR Fee	SC Fee	SCRD Fee	SH Fee
25. 9214 8901 9403 8305 4343 35	MARY LYNN RICHARDSON HOLDER PO BOX 101014 FORT WORTH TX 76185	1.21	3.45								1.50			
26. 9214 8901 9403 8305 4343 42	ELISE RICHARDSON WILKES 595 TRIMBLE LAKE COURT NE ATLANTA GA 30342	1.21	3.45								1.50			
27. 9214 8901 9403 8305 4343 59	UNKNOWN HEIRS AND DEVISEES OF ERNIE BELLO ATTN: LORRAINE BELLO & ERLAINE BELLO-TROMBETTA 1570 ALEWA DRIVE HONOLULU HI 96817	1.21	3.45								1.50			
28. 9214 8901 9403 8305 4343 66	FRANCES B BUNN REVOCABLE LIVING TRUST 2493 MAKIKI HEIGHTS DRIVE HONOLULU HI 96822	1.21	3.45								1.50			
29. 9214 8901 9403 8305 4343 73	GENDRON FAMILY REVOCABLE TRUST C/O ROBERT P GENDRON TRUSTEE 380 ABBEY ROAD INDIANA PA 15701	1.21	3.45								1.50			
30. 9214 8901 9403 8305 4343 80	JOSEPH R HODGE 404 W 27TH STREET HOUSTON TX 77008	1.21	3.45								1.50			
31. 9214 8901 9403 8305 4343 97	SANFORD J HODGE 4323 GILBERT AVE UNIT #2 DALLAS TX 75219	1.21	3.45								1.50			
32. 9214 8901 9403 8305 4344 03	E G HOLDEN TESTAMENTARY TRUST ATTN: BETSY H KELLER 2505 GREEN STREET SAN FRANCISCO CA 94123	1.21	3.45								1.50			

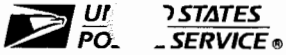
Handling Charge - If Registered and over \$50.00 in value



Total Number of Pieces Listed by Sender 41	Total Number of Pieces Received at Post Office	Postmaster Per (Name of receiving employee) DK
--	--	--

Name and Address of Sender		Check type of mail or service	Affix Stamp Here (if issued as an international certificate of mailing or for additional copies of this receipt). Postmark with Date of Receipt.																
Holland & Hart LLP 110 N Guadalupe St # 1 Santa Fe NM 87501		<input type="checkbox"/> Adult Signature Required <input type="checkbox"/> Adult Signature Restricted Delivery <input checked="" type="checkbox"/> Certified Mail <input type="checkbox"/> Certified Mail Restricted Delivery <input type="checkbox"/> Collect on Delivery (COD) <input type="checkbox"/> Insured Mail <input type="checkbox"/> Priority Mail	<input type="checkbox"/> Priority Mail Express <input type="checkbox"/> Registered Mail <input type="checkbox"/> Return Receipt for Merchandise <input type="checkbox"/> Signature Confirmation <input type="checkbox"/> Signature Confirmation Restricted Delivery	USPS Tracking/Article Number	Addressee (Name, Street, City, State, & ZIP Code™)	Postage	(Extra Service) Fee	Handling Charge	Actual Value if Registered	Insured Value	Due Sender if COD	ASR Fee	ASRD Fee	RD Fee	RR Fee	SC Fee	SCRD Fee	SH Fee	
		33.	9214 8901 9403 8305 4344 10	UNKNOWN HEIRS AND DEVISEES OF ISAAC AND/OR RUTH KAWASAKI DEC'D ATTN: BERT NARITA 2927 ROBERT PLACE HONOLULU HI 96816		1.21	3.45										1.50		
34.	9214 8901 9403 8305 4344 27	UNKNOWN HEIRS AND DEVISEES OF ISAAC AND/OR RUTH KAWASAKI DEC'D ATTN: JAMES NARITA 734 KALANIPIUER STREET HONOLULU HI 96825		1.21	3.45										1.50				
35.	9214 8901 9403 8305 4344 34	EOG Y RESOURCES INC 104 SOUTH FORTH STREET ARTESIA NM 88210		1.21	3.45										1.50				
36.	9214 8901 9403 8305 4344 41	ADOLPH P SCHULMAN MARITAL TRUST C/O ORRICK HERRINGTON; CO-TRUSTEE PAUL J SAX 405 HOWARD STREET SAN FRANCISCO CA 94105		1.21	3.45							Adult Signature Required	Adult Signature Restricted Delivery	Restricted Delivery	Return Receipt	Signature Confirmation	Signature Confirmation Restricted Delivery	Special Handling	
37.	9214 8901 9403 8305 4344 58	SPACE BUILDING CORP PO BOX 283 EAST TAUNTON MA 27180		1.21	3.45										1.50				
38.	9214 8901 9403 8305 4344 65	J FREDERICK VAN VRANKEN JR PO BOX 264 JERICO NY 11753		1.21	3.45										1.50				
39.	9214 8901 9403 8305 4344 72	MARY LYNN RICHARDSON HOLDER PO BOX 101014 FORT WORTH TX 76185		1.21	3.45										1.50				
40.	9214 8901 9403 8305 4344 89	ELISE RICHARDSON WILKES 595 TRIMBLE LAKE COURT NE ATLANTA GA 30342		1.21	3.45										1.50				
Total Number of Pieces Listed by Sender 41		Total Number of Pieces Received at Post Office		Postmaster, Pen (Name of receiving employee) DK															





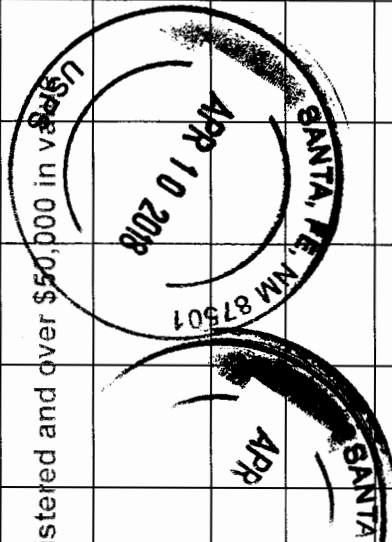
Name and Address of Sender
 Holland & Hart LLP
 110 N Guadalupe St # 1
 Santa Fe NM 87501

Check type of mail or service

Adult Signature Required Priority Mail Express
 Adult Signature Restricted Delivery Registered Mail
 Certified Mail Return Receipt for Merchandise
 Certified Mail Restricted Delivery Signature Confirmation
 Collect on Delivery (COD) Signature Confirmation Restricted Delivery
 Insured Mail
 Priority Mail

Affix Stamp Here
 (if issued as an international certificate of mailing or for additional copies of this receipt).
 Postmark with Date of Receipt.

USPS Tracking/Article Number	Addressee (Name, Street, City, State, & ZIP Code™)	Postage	(Extra Service) Fee	Handling Charge	Actual Value if Registered	Insured Value	Due Sender if COD	ASR Fee	ASRD Fee	RD Fee	RR Fee	SC Fee	SCRD Fee	SH Fee
41. 9214 8901 9403 8305 4344 96	NEARBURG EXPLORATION COMPANY LLC PO BOX 823085 DALLAS TX 75382	1.21	3.45	Handling Charge - if Registered and over \$50,000 in value				Adult Signature Required	Adult Signature Restricted Delivery	Restricted Delivery	Return Receipt	Signature Confirmation	Signature Confirmation Restricted Delivery	Special Handling



Total Number of Pieces Listed by Sender: 41

Total Number of Pieces Received at Post Office: [blank]

Postmaster/Pet (Name of receiving employee): *DK*

Pieces

Search for:

Go

Advanced

Between














4/3/2018

And

4/17/2018

Clear Job Filter: 92750901193562000007943712

Barcode	Recipient	Status	Custom	User / Profile	Location / Dept.	Job ID	Tracking
9214890194038305434496	NEARBURG EXPLORATION COMPANY LLC PO BOX 823085 DALLAS TX 75382	Delivered Signature Received	Ref#: C770844.4615531 RetRef#:	clwetzsteon@hollandhart.com Label 8.5 x 11 (flat env)		770844	
9214890194038305434489	ELISE RICHARDSON WILKES 595 TRIMBLE LAKE COURT NE ATLANTA GA 30342	Delivered Signature Received	Ref#: C770844.4615530 RetRef#:	clwetzsteon@hollandhart.com Label 8.5 x 11 (flat env)		770844	
9214890194038305434472	MARY LYNN RICHARDSON HOLDER PO BOX 101014 FORT WORTH TX 76185	Delivered Signature Received	Ref#: C770844.4615529 RetRef#:	clwetzsteon@hollandhart.com Label 8.5 x 11 (flat env)		770844	

Barcode	Recipient	Status	Custom	User / Profile	Location / Dept.	Job ID	Tracking
9214890194038305434465	J FREDERICK VAN VRANKEN JR PO BOX 264 JERICHO NY 11753	Delivered 	Ref#: C770844.4615528 RetRef#:	clwetzsteon@hollandhart.com Label 8.5 x 11 (flat env)		770844	  
9214890194038305434458	SPACE BUILDING CORP PO BOX 283 EAST TAUNTON MA 27180	Delivered Signature Received	Ref#: C770844.4615527 RetRef#:	clwetzsteon@hollandhart.com Label 8.5 x 11 (flat env)		770844	  
9214890194038305434441	ADOLPH P SCHUMAN MARITAL TRUST C/O ORRICK HERRINGTON; CO-TRUSTEE PAUL J SAX 405 HOWARD STREET SAN FRANCISCO CA 94105	Delivered Signature Received	Ref#: C770844.4615526 RetRef#:	clwetzsteon@hollandhart.com Label 8.5 x 11 (flat env)		770844	  
9214890194038305434434	EOG Y RESOURCES INC 104 SOUTH FORTH STREET ARTESIA NM 88210	Delivered Signature Received	Ref#: C770844.4615525 RetRef#:	clwetzsteon@hollandhart.com Label 8.5 x 11 (flat env)		770844	  

Barcode	Recipient	Status	Custom	User / Profile	Location / Dept.	Job ID	Tracking
9214890194038305434427	UNKNOWN HEIRS AND DEVISEES OF ISAAC AND/OR RUTH KAWASAKI DEC'D ATTN: JAMES NARITA 734 KALANIPUER STREET HONOLULU HI 96825	Delivered Signature Received	Ref#: C770844.4615524 RetRef#:	clwetzsteon@hollandhart.com Label 8.5 x 11 (flat env)		770844	
9214890194038305434410	UNKNOWN HEIRS AND DEVISEES OF ISAAC AND/OR RUTH KAWASAKI DEC'D ATTN: BERT NARITA 2927 ROBERT PLACE HONOLULU HI 96816	Delivered Signature Received	Ref#: C770844.4615523 RetRef#:	clwetzsteon@hollandhart.com Label 8.5 x 11 (flat env)		770844	
9214890194038305434403	E G HOLDEN TESTAMENTARY TRUST ATTN: BETSY H KELLER 2505 GREEN STREET SAN FRANCISCO CA 94123	In-Transit	Ref#: C770844.4615522 RetRef#:	clwetzsteon@hollandhart.com Label 8.5 x 11 (flat env)		770844	
9214890194038305434397	SANFORD J HODGE 4323 GILBERT AVE UNIT #2 DALLAS TX 75219	In-Transit	Ref#: C770844.4615521 RetRef#:	clwetzsteon@hollandhart.com Label 8.5 x 11 (flat env)		770844	

Barcode	Recipient	Status	Custom	User / Profile	Location / Dept.	Job ID	Tracking
9214890194038305434380	JOSEPH R HODGE 404 W 27TH STREET HOUSTON TX 77008	Delivered Signature Received	Ref#: C770844.4615520 RetRef#:	clwetzsteon@hollandhart.com Label 8.5 x 11 (flat env)		770844	
9214890194038305434373	GENDRON FAMILY REVOCABLE TRUST C/O ROBERT P GENDRON TRUSTEE 380 ABBEY ROAD INDIANA PA 15701	Delivered Signature Received	Ref#: C770844.4615519 RetRef#:	clwetzsteon@hollandhart.com Label 8.5 x 11 (flat env)		770844	
9214890194038305434366	FRANCES B BUNN REVOCABLE LIVING TRUST 2493 MAKIKI HEIGHTS DRIVE HONOLULU HI 96822	Delivered Signature Received	Ref#: C770844.4615518 RetRef#:	clwetzsteon@hollandhart.com Label 8.5 x 11 (flat env)		770844	
9214890194038305434359	UNKNOWN HEIRS AND DEVISEES OF ERNIE BELLO ATTN: LORRAINE BELLO & ERLAINE BELLO- TROMBETTA 1570 ALEWA DRIVE HONOLULU HI 96817	Delivered Signature Received	Ref#: C770844.4615517 RetRef#:	clwetzsteon@hollandhart.com Label 8.5 x 11 (flat env)		770844	

Barcode	Recipient	Status	Custom	User / Profile	Location / Dept.	Job ID	Tracking
9214890194038305434342	ELISE RICHARDSON WILKES 595 TRIMBLE LAKE COURT NE ATLANTA GA 30342	Delivered Signature Received	Ref#: C770844.4615516 RetRef#:	clwetzsteon@hollandhart.com Label 8.5 x 11 (flat env)		770844	
9214890194038305434335	MARY LYNN RICHARDSON HOLDER PO BOX 101014 FORT WORTH TX 76185	Delivered Signature Received	Ref#: C770844.4615515 RetRef#:	clwetzsteon@hollandhart.com Label 8.5 x 11 (flat env)		770844	
9214890194038305434328	J FREDERICK VAN VRANKEN JR PO BOX 264 JERICHO NY 11753	Delivered Signature Received	Ref#: C770844.4615514 RetRef#:	clwetzsteon@hollandhart.com Label 8.5 x 11 (flat env)		770844	
9214890194038305434311	SPACE BUILDING CORP PO BOX 283 EAST TAUNTON MA 27180	Delivered Signature Received	Ref#: C770844.4615513 RetRef#:	clwetzsteon@hollandhart.com Label 8.5 x 11 (flat env)		770844	

Tracking History

x

Tracking #: 9214890194038305434403

Recipient: E G HOLDEN TESTAMENTARY TRUST ATTN: BETSY H KELLER
2505 GREEN STREET
SAN FRANCISCO CA 94123

Date & Time	Event	Event Location
04/10/2018 12:47	PRE-SHIPMENT INFO SENT USPS AWAITS ITEM	SANTA FE,NM, 87501
04/10/2018 20:03	ORIGIN ACCEPTANCE	SANTA FE,NM, 87501
04/10/2018 21:18	PROCESSED THROUGH USPS FACILITY	ALBUQUERQUE,NM, 87101
04/11/2018 04:54	DEPART USPS FACILITY	ALBUQUERQUE,NM, 87101
04/13/2018 10:27	PROCESSED THROUGH USPS FACILITY	SAN FRANCISCO,CA, 94188
04/14/2018 05:16	ARRIVAL AT UNIT	SAN FRANCISCO,CA, 94123
04/14/2018 07:57	SORTING/PROCESSING COMPLETE	SAN FRANCISCO,CA, 94123
04/14/2018 08:07	OUT FOR DELIVERY	SAN FRANCISCO,CA, 94123
04/14/2018 15:37	NO AUTHORIZED RECIPIENT AVAILABLE	SAN FRANCISCO,CA, 94123
04/19/2018 04:44	REMINDER TO SCHEDULE REDELIVERY	SAN FRANCISCO,CA, 94123
04/28/2018 19:08	UNCLAIMED/BEING RETURNED TO SENDER	SAN FRANCISCO,CA, 94123

Tracking #: 9214890194038305434397

Recipient: SANFORD J HODGE
4323 GILBERT AVE UNIT #2
DALLAS TX 75219

Date & Time	Event	Event Location
04/10/2018 12:47	PRE-SHIPMENT INFO SENT USPS AWAITS ITEM	SANTA FE,NM, 87501
04/10/2018 20:03	ORIGIN ACCEPTANCE	SANTA FE,NM, 87501
04/10/2018 21:18	PROCESSED THROUGH USPS FACILITY	ALBUQUERQUE,NM, 87101
04/11/2018 04:54	DEPART USPS FACILITY	ALBUQUERQUE,NM, 87101
04/12/2018 11:13	PROCESSED THROUGH USPS FACILITY	DALLAS,TX, 75260
04/13/2018 04:30	DEPART USPS FACILITY	DALLAS,TX, 75260
04/13/2018 10:42	NO AUTHORIZED RECIPIENT AVAILABLE	DALLAS,TX, 75219
04/13/2018 18:59	AVAILABLE FOR PICKUP	DALLAS,TX, 75219
04/18/2018 04:22	REMINDER TO SCHEDULE REDELIVERY	DALLAS,TX, 75219
04/28/2018 04:56	PACKAGE RETURN NOTICE GENERATED	DALLAS,TX, 75219
04/28/2018 10:20	UNCLAIMED/BEING RETURNED TO SENDER	DALLAS,TX, 75219
04/29/2018 10:19	PROCESSED THROUGH USPS FACILITY	OKLAHOMA CITY,OK, 73107
04/29/2018 21:00	DEPART USPS FACILITY	OKLAHOMA CITY,OK, 73107

Recipient: E G HOLDEN TESTAMENTARY TRUST ATTN: BETSY H KELLER
2505 GREEN STREET
SAN FRANCISCO CA 94123

Date & Time	Event	Event Location
04/10/2018 12:47	PRE-SHIPMENT INFO SENT USPS AWAITS ITEM	SANTA FE,NM, 87501
04/10/2018 20:03	ORIGIN ACCEPTANCE	SANTA FE,NM, 87501
04/10/2018 21:18	PROCESSED THROUGH USPS FACILITY	ALBUQUERQUE,NM, 87101
04/11/2018 04:54	DEPART USPS FACILITY	ALBUQUERQUE,NM, 87101
04/13/2018 08:41	PROCESSED THROUGH USPS FACILITY	SAN FRANCISCO,CA, 94188
04/14/2018 05:16	ARRIVAL AT UNIT	SAN FRANCISCO,CA, 94123
04/14/2018 7	SORTING/PROCESSING COMPLETE	SAN FRANCISCO,CA, 94123
04/14/2018 08:07	OUT FOR DELIVERY	SAN FRANCISCO,CA, 94123
04/14/2018 15:37	NO AUTHORIZED RECIPIENT AVAILABLE	SAN FRANCISCO,CA, 94123
04/19/2018 04:42	REMINDER TO SCHEDULE REDELIVERY	SAN FRANCISCO,CA, 94123
04/28/2018 19:08	UNCLAIMED/BEING RETURNED TO SENDER	SAN FRANCISCO,CA, 94123

Tracking History

Tracking #: 9214890194038305434212

Recipient: SANFORD J HODGE
4323 GILBERT AVE UNIT #2
DALLAS TX 75219

Date & Time	Event	Event Location
04/10/2018 12:47	PRE-SHIPMENT INFO SENT USPS AWAITS ITEM	SANTA FE,NM, 87501
04/10/2018 20:03	ORIGIN ACCEPTANCE	SANTA FE,NM, 87501
04/10/2018 21:18	PROCESSED THROUGH USPS FACILITY	ALBUQUERQUE,NM, 87101
04/11/2018 04:54	DEPART USPS FACILITY	ALBUQUERQUE,NM, 87101
04/12/2018 11:13	PROCESSED THROUGH USPS FACILITY	DALLAS,TX, 75260
04/13/2018 04:30	DEPART USPS FACILITY	DALLAS,TX, 75260
04/13/2018 04:40	ARRIVAL AT UNIT	DALLAS,TX, 75219
04/13/2018 10:42	NO AUTHORIZED RECIPIENT AVAILABLE	DALLAS,TX, 75219
04/13/2018 18:59	AVAILABLE FOR PICKUP	DALLAS,TX, 75219
04/18/2018 04:21	REMINDER TO SCHEDULE REDELIVERY	DALLAS,TX, 75219
04/28/2018 04:55	PACKAGE RETURN NOTICE GENERATED	DALLAS,TX, 75219
04/28/2018	UNCLAIMED/BEING RETURNED TO SENDER	DALLAS,TX, 75219

04/18/2018 04:21	REMINDER TO SCHEDULE REDELIVERY	DALLAS, TX, 75219
04/28/2018 04:55	PACKAGE RETURN NOTICE GENERATED	DALLAS, TX, 75219
04/28/2018 10:20	UNCLAIMED/BEING RETURNED TO SENDER	DALLAS, TX, 75219
04/29/2018 10:19	PROCESSED THROUGH USPS FACILITY	OKLAHOMA CITY, OK, 73107
04/29/2018 21:00	DEPART USPS FACILITY	OKLAHOMA CITY, OK, 73107
05/02/2018 13:34	PROCESSED THROUGH USPS FACILITY	ALBUQUERQUE, NM, 87101

Close



Shipment Confirmation Acceptance Notice

A. Mailer Action

Note to Mailer: The labels and volume associated to this form online, **must** match the labeled packages being presented to the USPS® employee with this form.

Percussion - South Boyd Federal Com #18H
PP List - CM# 100391.0001 20180412

Shipment Date: 04/12/2018

Shipped From:

Name: HOLLAND & HART LLP

Address: 110 N GUADALUPE ST # 1

City: SANTA FE

State: NM ZIP+4® 87501

Type of Mail	Volume
Priority Mail Express®*	
Priority Mail®	0
First-Class Package Service®	
Returns	
International*	
Other	12
Total	12

*Start time for products with service guarantees will begin when mail arrives at the local Post Office™ and items receive individual processing and acceptance scans.


B. USPS Action

Note to RSS Clerk:

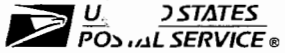
1. Home screen > Mailing/Shipping > More
2. Select Shipment Confirm
3. Scan or enter the barcode/label number from PS Form 5630
4. Confirm the volume count message by selecting Yes or No
5. Select Pay and End Visit to complete transaction

USPS EMPLOYEE: Please scan upon pickup or receipt of mail.
Leave form with customer or in customer's mail receptacle.

USPS SCAN AT ACCEPTANCE



9275 0901 1935 6200 0007 9932 74



Name and Address of Sender Holland & Hart LLP 110 N Guadalupe St # 1 Santa Fe NM 87501	Check type of mail or service <input type="checkbox"/> Adult Signature Required <input type="checkbox"/> Priority Mail Express <input type="checkbox"/> Adult Signature Restricted Delivery <input type="checkbox"/> Registered Mail <input checked="" type="checkbox"/> Certified Mail <input type="checkbox"/> Return Receipt for Merchandise <input type="checkbox"/> Certified Mail Restricted Delivery <input type="checkbox"/> Signature Confirmation <input type="checkbox"/> Collect on Delivery (COD) <input type="checkbox"/> Signature Confirmation Restricted Delivery <input type="checkbox"/> Insured Mail <input type="checkbox"/> Priority Mail	Affix Stamp Here <i>(if issued as an international certificate of mailing or for additional copies of this receipt).</i> Postmark with Date of Receipt.
---	--	--

USPS Tracking/Article Number	Addressee (Name, Street, City, State, & ZIP Code™)	Postage	(Extra Service) Fee	Handling Charge	Actual Value if Registered	Insured Value	Due Sender if COD	ASR Fee	ASRD Fee	RD Fee	RR Fee	SC Fee	SCRD Fee	SH Fee		
1. 9214 8901 9403 8305 5021 88	Unknown Heirs & Devises of Ernie Bello Decd 1570 Alawa Drive Honolulu HI 96817	0.49	3.45	Handling Charge - if Registered and over \$50,000 in value							1.50					
2. 9214 8901 9403 8305 5021 95	Frances B Dunn Trust 2493 Makiki Heights Drive Honolulu HI 96822	0.49	3.45										1.50			
3. 9214 8901 9403 8305 5022 01	Gendron Revocable Trust 380 Abby Road Indiana PA 15701	0.49	3.45										1.50			
4. 9214 8901 9403 8305 5022 18	Joseph R Hodge 404 W 27th Street Houston TX 77008	0.49	3.45							Adult Signature Required	Adult Signature Restricted Delivery	Restricted Delivery	Return Receipt	Signature Confirmation	Signature Confirmation Restricted Delivery	Special Handling
5. 9214 8901 9403 8305 5022 25	Sanford J Hodge III 3500 Maple Ave Suite 1165 Dallas TX 75219	0.49	3.45													
6. 9214 8901 9403 8305 5022 32	E G Holden Trust 2505 Green Street San Francisco CA 94123	0.49	3.45										1.50			
7. 9214 8901 9403 8305 5022 49	Unknown Heirs & Devises of Isaac and Ruth Kawasaki 2927 Robert Place Honolulu HI 96816	0.49	3.45										1.50			
8. 9214 8901 9403 8305 5022 56	James Narita 734 Kalaupue Street Honolulu HI 96825	0.49	3.45										1.50			

Total Number of Pieces Listed by Sender 12	Total Number of Pieces Received at Post Office	Postmaster, Per (Name of receiving employee)
---	--	--



UNITED STATES

POSTAL SERVICE®

Firm Mailing Book For Accountable Mail

Name and Address of Sender Holland & Hart LLP 110 N Guadalupe St # 1 Santa Fe NM 87501		Check type of mail or service <input type="checkbox"/> Adult Signature Required <input type="checkbox"/> Priority Mail Express <input type="checkbox"/> Adult Signature Restricted Delivery <input type="checkbox"/> Registered Mail <input checked="" type="checkbox"/> Certified Mail <input type="checkbox"/> Return Receipt for Merchandise <input type="checkbox"/> Certified Mail Restricted Delivery <input type="checkbox"/> Signature Confirmation <input type="checkbox"/> Collect on Delivery (COD) <input type="checkbox"/> Signature Confirmation Restricted Delivery <input type="checkbox"/> Insured Mail <input type="checkbox"/> Priority Mail		Affix Stamp Here <i>(if issued as an international certificate of mailing or for additional copies of this receipt).</i> Postmark with Date of Receipt.												
USPS Tracking/Article Number	Addressee (Name, Street, City, State, & ZIP Code™)	Postage	(Extra Service) Fee	Handling Charge	Actual Value if Registered	Insured Value	Due Sender if COD	ASR Fee	ASRD Fee	RD Fee	RR Fee	SC Fee	SCRD Fee	SH Fee		
9. 9214 8901 9403 8305 5022 63	EOG Y Resources Inc 104 South Fourth Street Artesia NM 88210	0.49	3.45	Handling Charge - if Registered and over \$50,000 in value							1.50					
10. 9214 8901 9403 8305 5022 70	Robert Oliver Judith Devine Trusts 3838 Oak Lawn Ave Suite 1650 Dallas TX 75219	0.49	3.45									1.50				
11. 9214 8901 9403 8305 5022 87	Brian Woehler Trust 9840 Westpoint Drive Suite 200 Indianapolis IN 46256	0.49	3.45						Adult Signature Required	Adult Signature Restricted Delivery		1.50				
12. 9214 8901 9403 8305 5022 94	Matt Stolle 510 E 96th Street Indianapolis IN 46240	0.49	3.45						Adult Signature Required	Adult Signature Restricted Delivery	Restricted Delivery	Return Receipt	Signature Confirmation	Signature Confirmation Restricted Delivery	Special Handling	
Total Number of Pieces Listed by Sender 12	Total Number of Pieces Received at Post Office	Postmaster, Per (Name of receiving employee)														

Pieces

Search for:

Go

Advanced

Between

4/5/2018

And

4/19/2018

Clear Job Filter: 92750901193562000007993274

Barcode	Recipient	Status	Custom	User / Profile	Location / Dept.	Job ID	Tracking	
9214890194038305502294	Matt Stolle 510 E 96th Street Indianapolis IN 46240	Delivered Signature Received	Ref#: C775893.4641340 RetRef#:	clwetzsteon@hollandhart.com Label 8.5 x 11		775893		
9214890194038305502287	Brian Woehler Trust 9840 Westpoint Drive Suite 200 Indianapolis IN 46256	In-Transit	Ref#: C775893.4641339 RetRef#:	clwetzsteon@hollandhart.com Label 8.5 x 11		775893		
9214890194038305502270	Robert Oliver Judith Devine Trusts 3838 Oak Lawn Ave Suite 1650 Dallas TX 75219	Delivered Signature Received	Ref#: C775893.4641338 RetRef#:	clwetzsteon@hollandhart.com Label 8.5 x 11		775893		

Barcode	Recipient	Status	Custom	User / Profile	Location / Dept.	Job ID	Tracking
9214890194038305502263	EOG Y Resources Inc 104 South Fourth Street Artesia NM 88210	Delivered Signature Received	Ref#: C775893.4641337 RetRef#:	clwetzsteon@hollandhart.com Label 8.5 x 11		775893	
9214890194038305502256	James Narita 734 Kalanipuer Street Honolulu HI 96825	In-Transit	Ref#: C775893.4641336 RetRef#:	clwetzsteon@hollandhart.com Label 8.5 x 11		775893	
9214890194038305502249	Unknown Heirs & Devises of Isaac and Ruth Kawasaki 2927 Robert Place Honolulu HI 96816	Delivered Signature Received	Ref#: C775893.4641335 RetRef#:	clwetzsteon@hollandhart.com Label 8.5 x 11		775893	
9214890194038305502232	E G Holden Trust 2505 Green Street San Francisco CA 94123	In-Transit	Ref#: C775893.4641334 RetRef#:	clwetzsteon@hollandhart.com Label 8.5 x 11		775893	

Barcode	Recipient	Status	Custom	User / Profile	Location / Dept.	Job ID	Tracking
9214890194038305502225	Sanford J Hodge III 3500 Maple Ave Suite 1165 Dallas TX 75219	Delivered Signature Received	Ref#: C775893.4641333 RetRef#:	clwetzsteon@hollandhart.com Label 8.5 x 11		775893	
9214890194038305502218	Joseph R Hodge 404 W 27th Street Houston TX 77008	Delivered Signature Received	Ref#: C775893.4641332 RetRef#:	clwetzsteon@hollandhart.com Label 8.5 x 11		775893	
9214890194038305502201	Gendron Revocable Trust 380 Abby Road Indiana PA 15701	Delivered Signature Received	Ref#: C775893.4641331 RetRef#:	clwetzsteon@hollandhart.com Label 8.5 x 11		775893	
9214890194038305502195	Frances B Dunn Trust 2493 Makiki Heights Drive Honolulu HI 96822	Delivered Signature Received	Ref#: C775893.4641330 RetRef#:	clwetzsteon@hollandhart.com Label 8.5 x 11		775893	

Barcode	Recipient	Status	Custom	User / Profile	Location / Dept.	Job ID	Tracking
9214890194038305502188	Unknown Heirs & Devises of Ernie Bello Decd 1570 Alewa Drive Honolulu HI 96817	Delivered Signature Received	Ref: C775893.4641329 RetRef#:	clwetzsteon@hollandhart.com Label 8.5 x 11		775893	

items per page
 1 - 12 of 12 items



\$('#TrackingModal').modal();

Tracking History

x

Tracking #: 9214890194038305502287

Recipient: Brian Woehler Trust
9840 Westpoint Drive Suite 200
Indianapolis IN 46256

Date & Time	Event	Event Location
04/12/2018 16:34	PRE-SHIPMENT INFO SENT USPS AWAITS ITEM	SANTA FE,NM, 87501
04/13/2018 16:49	SHIPMENT RECEIVED ACCEPTANCE PENDING	SANTA FE,NM, 87501
04/13/2018 20:18	ORIGIN ACCEPTANCE	SANTA FE,NM, 87501
04/13/2018 21:33	PROCESSED THROUGH USPS FACILITY	ALBUQUERQUE,NM, 87101
04/14/2018 03:25	DEPART USPS FACILITY	ALBUQUERQUE,NM, 87101
04/14/2018 21:36	PROCESSED THROUGH USPS FACILITY	ALBUQUERQUE,NM, 87101
04/16/2018 11:30	PROCESSED THROUGH USPS FACILITY	INDIANAPOLIS,IN, 46206
04/17/2018 01:56	PROCESSED THROUGH USPS FACILITY	INDIANAPOLIS,IN, 46206
04/19/2018 10:39	AVAILABLE FOR PICKUP	INDIANAPOLIS,IN, 46256

Close

Tracking History

2/

Tracking #: 9214890194038305502256

Recipient: James Narita
734 Kalanipuer Street
Honolulu HI 96825

Date & Time	Event	Event Location
04/12/2018 16:34	PRE-SHIPMENT INFO SENT USPS AWAITS ITEM	SANTA FE,NM, 87501
04/13/2018 16:49	SHIPMENT RECEIVED ACCEPTANCE PENDING	SANTA FE,NM, 87501
04/13/2018 20:18	ORIGIN ACCEPTANCE	SANTA FE,NM, 87501
04/13/2018 21:33	PROCESSED THROUGH USPS FACILITY	ALBUQUERQUE,NM, 87101
04/14/2018 03:25	DEPART USPS FACILITY	ALBUQUERQUE,NM, 87101
04/18/2018 20:57	PROCESSED THROUGH USPS FACILITY	ALBUQUERQUE,NM, 87101
04/21/2018 13:32	PROCESSED THROUGH USPS FACILITY	HONOLULU,HI, 96820
04/21/2018 23:17	DEPART USPS FACILITY	HONOLULU,HI, 96820
04/22/2018 18:35	PROCESSED THROUGH USPS FACILITY	HONOLULU,HI, 96820
04/23/2018 05:59	ARRIVAL AT UNIT	HONOLULU,HI, 96825
04/23/2018 06:50	SORTING/PROCESSING COMPLETE	HONOLULU,HI, 96825

04/23/2018 05:59	ARRIVAL AT UNIT	HONOLULU,HI, 96825
04/23/2018 06:50	SORTING/PROCESSING COMPLETE	HONOLULU,HI, 96825
04/23/2018 07:00	OUT FOR DELIVERY	HONOLULU,HI, 96825
04/23/2018 17:14	NO AUTHORIZED RECIPIENT AVAILABLE	HONOLULU,HI, 96825
04/23/2018 18:04	RETURN TO SENDER	HONOLULU,HI, 96825
04/25/2018 11:17	PROCESSED THROUGH USPS FACILITY	HONOLULU,HI, 96820
04/26/2018 23:43	PROCESSED THROUGH USPS FACILITY	HONOLULU,HI, 96820

Close

Tracking History

x

Tracking #: 9214890194038305502232

Recipient: E G Holden Trust
2505 Green Street
San Francisco CA 94123

Date & Time	Event	Event Location
04/12/2018 16:34	PRE-SHIPMENT INFO SENT USPS AWAITS ITEM	SANTA FE,NM, 87501
04/13/2018 16:49	SHIPMENT RECEIVED ACCEPTANCE PENDING	SANTA FE,NM, 87501
04/13/2018 20:18	ORIGIN ACCEPTANCE	SANTA FE,NM, 87501
04/13/2018 21:33	PROCESSED THROUGH USPS FACILITY	ALBUQUERQUE,NM, 87101
04/14/2018 03:25	DEPART USPS FACILITY	ALBUQUERQUE,NM, 87101
04/17/2018 09:36	ARRIVAL AT UNIT	SAN FRANCISCO,CA, 94123
04/18/2018 08:27	SORTING/PROCESSING COMPLETE	SAN FRANCISCO,CA, 94123
04/18/2018 08:37	OUT FOR DELIVERY	SAN FRANCISCO,CA, 94123
04/18/2018 22:37	DELIVERY STATUS NOT UPDATED	SAN FRANCISCO,CA, 94123

Close



Shipment Confirmation Acceptance Notice

A. Mailer Action

Note to Mailer: The labels and volume associated to this form online, **must** match the labeled packages being presented to the USPS® employee with this form.

Shipment Date: 04/12/2018

Shipped From:

Name: HOLLAND & HART LLP

Address: 110 N GUADALUPE ST # 1

City: SANTA FE

State: NM ZIP+4® 87501

Percussion - South Boyd Federal Com #18H -
ORRI List - CM# 100391.0001 20180412

Type of Mail	Volume
Priority Mail Express®	
Priority Mail®	0
First-Class Package Service®	
Returns	
International*	
Other	12
Total	12

*Start time for products with service guarantees will begin when mail arrives at the local Post Office™ and items receive individual processing and acceptance scans.

B. USPS Action

Note to RSS Clerk:

1. Home screen > Mailing/Shipping > More
2. Select Shipment Confirm
3. Scan or enter the barcode/label number from PS Form 5630
4. Confirm the volume count message by selecting Yes or No
5. Select Pay and End Visit to complete transaction

USPS EMPLOYEE: Please scan upon pickup or receipt of mail.
Leave form with customer or in customer's mail receptacle.

USPS SCAN AT ACCEPTANCE



9275 0901 1935 6200 0007 9934 41

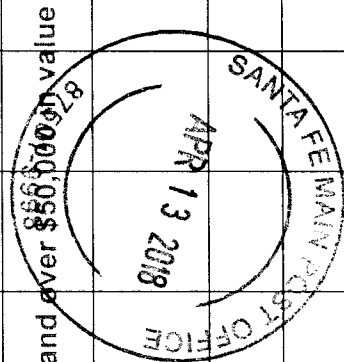


UNITED STATES

POSTAL SERVICE

Firm Mailing Book For Accountable Mail

Name and Address of Sender		Check type of mail or service		Affix Stamp Here (if issued as an international certificate of mailing or for additional copies of this receipt). Postmark with Date of Receipt.														
Holland & Hart LLP 110 N Guadalupe St # 1 Santa Fe NM 87501		<input type="checkbox"/> Adult Signature Required <input type="checkbox"/> Priority Mail Express <input type="checkbox"/> Adult Signature Restricted Delivery <input type="checkbox"/> Registered Mail <input checked="" type="checkbox"/> Certified Mail <input type="checkbox"/> Return Receipt for Merchandise <input type="checkbox"/> Certified Mail Restricted Delivery <input type="checkbox"/> Signature Confirmation <input type="checkbox"/> Collect on Delivery (COD) <input type="checkbox"/> Signature Confirmation <input type="checkbox"/> Insured Mail <input type="checkbox"/> Signature Confirmation Restricted Delivery <input type="checkbox"/> Priority Mail		USPS Tracking/Article Number	Addressee (Name, Street, City, State, & ZIP Code™)	Postage	(Extra Service) Fee	Handling Charge	Actual Value if Registered	Insured Value	Due Sender if COD	ASR Fee	ASRD Fee	RD Fee	RR Fee	SC Fee	SCRD Fee	SH Fee
		1.	9214 8901 9403 8305 5025 77	CHARLES R WIGGINS PO BOX 10862 MIDLAND TX 79702	0.49	3.45										1.50		
2.	9214 8901 9403 8305 5025 84	RICHARD H & SIGRID M COATS PO BOX 2412 MIDLAND TX 79702	0.49	3.45										1.50				
3.	9214 8901 9403 8305 5025 91	SOONER ROYALTY PARTNERSHIP PO BOX 587 MARLOW OK 73055	0.49	3.45										1.50				
4.	9214 8901 9403 8305 5026 07	NEARBURG EXPLORATION CO LLC PO BOX 823085 DALLAS TX 75382	0.49	3.45										1.50				
5.	9214 8901 9403 8305 5026 14	NEARBURG EMPLOYEE TRUST PO BOX 823085 DALLAS TX 75382	0.49	3.45										1.50				
6.	9214 8901 9403 8305 5026 21	ELIZABETH J NORMAN LIVING TRUST 5907 S KNOXVILLE AVE TULSA OK 74135	0.49	3.45										1.50				
7.	9214 8901 9403 8305 5026 38	DAKOTA RESOURCES INC 4914 NORTH MIDKIFF MIDLAND TX 79705	0.49	3.45										1.50				
8.	9214 8901 9403 8305 5026 45	FEAGAN ENERGY INC PO BOX 50307 MIDLAND TX 79710	0.49	3.45										1.50				
Total Number of Pieces Listed by Sender 12		Total Number of Pieces Received at Post Office		Postmaster, Per (Name of receiving employee)														



Handling Charge - if Registered and over \$50.00 per value

Adult Signature Required

Adult Signature Restricted Delivery

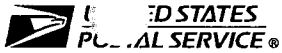
Restricted Delivery

Return Receipt

Signature Confirmation

Signature Confirmation Restricted Delivery

Special Handling



Firm Mailing Book For Accountable Mail

Name and Address of Sender
 Holland & Hart LLP
 110 N Guadalupe St # 1
 Santa Fe NM 87501

Check type of mail or service
 Adult Signature Required Priority Mail Express
 Adult Signature Restricted Delivery Registered Mail
 Certified Mail Return Receipt for Merchandise
 Certified Mail Restricted Delivery Signature Confirmation
 Collect on Delivery (COD) Signature Confirmation Restricted Delivery
 Insured Mail
 Priority Mail

Affix Stamp Here
(if issued as an international certificate of mailing or for additional copies of this receipt).
Postmark with Date of Receipt.

USPS Tracking/Article Number	Addressee (Name, Street, City, State, & ZIP Code™)	Postage	(Extra Service) Fee	Handling Charge	Actual Value if Registered	Insured Value	Due Sender if COD	ASR Fee	ASRD Fee	RD Fee	RR Fee	SC Fee	SCRD Fee	SH Fee	
9. 9214 8901 9403 8305 5026 52	ROCKHILL ROYALTY PARTNERS PO BOX 1981 MIDLAND TX 79702	0.49	3.45	Handling Charge - if Registered and over \$50,000 in value							1.50				
10. 9214 8901 9403 8305 5026 69	DEBCO LLC PO BOX 1090 ROSWELL NM 88202	0.49	3.45									1.50			
11. 9214 8901 9403 8305 5026 76	NELL BLACKMAR LIMITED PARTNERSHIP ROSWELL NM 88201	0.49	3.45						Adult Signature Required	Adult Signature Restricted Delivery		1.50			
12. 9214 8901 9403 8305 5026 83	TIERRA OIL COMPANY LLC PO BOX 700968 SAN ANTONIO TX 78270	0.49	3.45							Restricted Delivery	Return Receipt		Signature Confirmation	Signature Confirmation Restricted Delivery	Special Handling
Total Number of Pieces Listed by Sender 12	Total Number of Pieces Received at Post Office	Postmaster, Per (Name of receiving employee)													



Shipment Confirmation Acceptance Notice

A. Mailer Action

Note to Mailer: The labels and volume associated to this form online, **must** match the labeled packages being presented to the USPS® employee with this form.

Percussion - South Boyd Federal Com #18H -
Offset List - CM# 100391.0001 20180412

Shipment Date: 04/12/2018

Shipped From:

Name: HOLLAND & HART LLP

Address: 110 N GUADALUPE ST # 1

City: SANTA FE

State: NM ZIP+4® 87501

Type of Mail	Volume
Priority Mail Express®	
Priority Mail®	0
First-Class Package Service®	
Returns	
International*	
Other	1
Total	1

*Start time for products with service guarantees will begin when mail arrives at the local Post Office™ and items receive individual processing and acceptance scans.

B. USPS Action

Note to RSS Clerk:

1. Home screen > Mailing/Shipping > More
2. Select Shipment Confirm
3. Scan or enter the barcode/label number from PS Form 5630
4. Confirm the volume count message by selecting Yes or No
5. Select Pay and End Visit to complete transaction

USPS EMPLOYEE: Please scan upon pickup or receipt of mail.
Leave form with customer or in customer's mail receptacle.

USPS SCAN AT ACCEPTANCE



9275 0901 1935 6200 0007 9933 59




Name and Address of Sender
 Holland & Hart LLP
 110 N Guadalupe St # 1
 Santa Fe NM 87501

Check type of mail or service

<input type="checkbox"/> Adult Signature Required	<input type="checkbox"/> Priority Mail Express
<input type="checkbox"/> Adult Signature Restricted Delivery	<input type="checkbox"/> Registered Mail
<input checked="" type="checkbox"/> Certified Mail	<input type="checkbox"/> Return Receipt for Merchandise
<input type="checkbox"/> Certified Mail Restricted Delivery	<input type="checkbox"/> Signature Confirmation
<input type="checkbox"/> Collect on Delivery (COD)	<input type="checkbox"/> Signature Confirmation Restricted Delivery
<input type="checkbox"/> Insured Mail	
<input type="checkbox"/> Priority Mail	

Affix Stamp Here
 (if issued as an international certificate of mailing or for additional copies of this receipt).
Postmark with Date of Receipt.

USPS Tracking/Article Number	Addressee (Name, Street, City, State, & ZIP Code™)	Postage	(Extra Service) Fee	Handling Charge	Actual Value if Registered	Insured Value	Due Sender if COD	ASR Fee	ASRD Fee	RD Fee	RR Fee	SC Fee	SCRD Fee	SH Fee	
1. 9214 8901 9403 8305 5024 92	PERCUSSION PETROLEUM OPERATING LLC 919 MILAM SUITE 2475 Houston TX 77002	0.49	3.45	Handling Charge - if Registered and over \$50,000 in value							1.50				



Total Number of Pieces Listed by Sender 1	Total Number of Pieces Received at Post Office	Postmaster, Per (Name of receiving employee)
--	--	--

Pieces

Search for:

Go

Advanced

Between
















4/5/2018

And

4/19/2018

Clear Job Filter: 92750901193562000007993441

Barcode	Recipient	Status	Custom	User / Profile	Location / Dept.	Job ID	Tracking	
9214890194038305502683	TIERRA OIL COMPANY LLC PO BOX 700968 SAN ANTONIO TX 78270	Delivered Signature Received	Ref#: C775910.4641400 RetRef#:	clwetzsteon@hollandhart.com Label 8.5 x 11		775910		
9214890194038305502676	NELL BLACKMAR LIMITED PARTNERSHIP ROSWELL NM 88201	In-Transit	Ref#: C775910.4641399 RetRef#:	clwetzsteon@hollandhart.com Label 8.5 x 11		775910		
9214890194038305502669	DEBCO LLC PO BOX 1090 ROSWELL NM 88202	Delivered Signature Received	Ref#: C775910.4641398 RetRef#:	clwetzsteon@hollandhart.com Label 8.5 x 11		775910		

Barcode	Recipient	Status	Custom	User / Profile	Location / Dept.	Job ID	Tracking
9214890194038305502652	ROCKHILL ROYALTY PARTNERS PO BOX 1981 MIDLAND TX 79702	Delivered 	Ref#: C775910.4641397 RetRef#:	clwetzsteon@hollandhart.com Label 8.5 x 11		775910	  
9214890194038305502645	FEAGAN ENERGY INC PO BOX 50307 MIDLAND TX 79710	In-Transit	Ref#: C775910.4641396 RetRef#:	clwetzsteon@hollandhart.com Label 8.5 x 11		775910	  
9214890194038305502638	DAKOTA RESOURCES INC 4914 NORTH MIDKIFF MIDLAND TX 79705	Delivered Signature Received	Ref#: C775910.4641395 RetRef#:	clwetzsteon@hollandhart.com Label 8.5 x 11		775910	   
9214890194038305502621	ELIZABETH J NORMAN LIVING TRUST 5907 S KNOXVILLE AVE TULSA OK 74135	Delivered Signature Received	Ref#: C775910.4641394 RetRef#:	clwetzsteon@hollandhart.com Label 8.5 x 11		775910	   

Barcode	Recipient	Status	Custom	User / Profile	Location / Dept.	Job ID	Tracking
9214890194038305502614	NEARBURG EMPLOYEE TRUST PO BOX 823085 DALLAS TX 75382	Delivered Signature Received	Ref#: C775910.4641393 RetRef#:	clwetzsteon@hollandhart.com Label 8.5 x 11		775910	
9214890194038305502607	NEARBURG EXPLORATION CO LLC PO BOX 823085 DALLAS TX 75382	Delivered Signature Received	Ref#: C775910.4641392 RetRef#:	clwetzsteon@hollandhart.com Label 8.5 x 11		775910	
9214890194038305502591	SOONER ROYALTY PARTNERSHIP PO BOX 587 MARLOW OK 73055	Delivered Signature Received	Ref#: C775910.4641391 RetRef#:	clwetzsteon@hollandhart.com Label 8.5 x 11		775910	
9214890194038305502584	RICHARD H & SIGRID M COATS PO BOX 2412 MIDLAND TX 79702	Delivered	Ref#: C775910.4641390 RetRef#:	clwetzsteon@hollandhart.com Label 8.5 x 11		775910	
9214890194038305502577	CHARLES R WIGGINS PO BOX 10862 MIDLAND TX 79702	Delivered	Ref#: C775910.4641389 RetRef#:	clwetzsteon@hollandhart.com Label 8.5 x 11		775910	

1

20 items per page

1 - 12 of 12 items



\$('#TrackingModal').modal();

Tracking History

x

Tracking #: 9214890194038305502676

Recipient: NELL BLACKMAR LIMITED
PARTNERSHIP
ROSWELL NM 88201

Date & Time	Event	Event Location
04/12/2018 16:45	PRE-SHIPMENT INFO SENT USPS AWAITS ITEM	SANTA FE,NM, 87501
04/13/2018 16:49	SHIPMENT RECEIVED ACCEPTANCE PENDING	SANTA FE,NM, 87501
04/13/2018 20:15	ORIGIN ACCEPTANCE	SANTA FE,NM, 87501
04/13/2018 21:30	PROCESSED THROUGH USPS FACILITY	ALBUQUERQUE,NM, 87101
04/14/2018 00:25	DEPART USPS FACILITY	ALBUQUERQUE,NM, 87101
04/16/2018 06:38	ARRIVAL AT UNIT	ROSWELL,NM, 88203
04/16/2018 07:04	UNABLE TO DELIVER PROBLEM WITH ADDRESS	ROSWELL,NM, 88203
04/16/2018 18:01	INSUFFICIENT ADDRESS	ROSWELL,NM, 88203
04/22/2018 18:23	PROCESSED THROUGH USPS FACILITY	ALBUQUERQUE,NM, 87101
04/23/2018 17:48	PROCESSED THROUGH USPS FACILITY	ALBUQUERQUE,NM, 87101
04/25/2018 09:42	PROCESSED THROUGH USPS FACILITY	LUBBOCK,TX, 79402

04/25/2018 22:44	DEPART USPS FACILITY	LUBBOCK, TX, 79402
04/26/2018 07:44	UNABLE TO DELIVER PROBLEM WITH ADDRESS	ROSWELL, NM, 88203
04/26/2018 12:54	INSUFFICIENT ADDRESS	ROSWELL, NM, 88203
04/30/2018 03:02	PROCESSED THROUGH USPS FACILITY	COPPELL, TX, 75099
04/30/2018 22:07	DEPART USPS FACILITY	COPPELL, TX, 75099

Close

CARLSBAD
CURRENT-ARGUS

AFFIDAVIT OF PUBLICATION

Ad No.
0001243200

STATE OF NEW MEXICO
ENERGY, MINERALS AND NATURAL
RESOURCES DEPARTMENT
OIL CONSERVATION DIVISION
SANTA FE, NEW MEXICO

HOLLAND & HART
PO BOX 2208

SANTA FE NM 87504

The State of New Mexico through its Oil Conservation Division hereby gives notice pursuant to law and the Rules and Regulations of the Division of the following public hearing to be held at 8:15 A.M. on **May 3, 2018**, in the Oil Conservation Division Hearing Room at 1220 South St. Francis, Santa Fe, New Mexico, before an examiner duly appoint for the hearing. If you are an individual with a disability who is in need of a reader, amplifier, qualified sign language interpreter, or any other form of auxiliary aid or service to attend or participate in the hearing, please contact: Florene Davidson at 505-476-3458 or through the New Mexico Relay Network, 1-800-659-1779 by **April 23, 2018**. Public documents, including the agenda and minutes, can be provided in various accessible forms. Please contact Florene Davidson if a summary or other type of accessible form is needed.

I, a legal clerk of the **Carlsbad Current-Argus**, a newspaper published daily at the City of Carlsbad, in said county of Eddy, state of New Mexico and of general paid circulation in said county; that the same is a duly qualified newspaper under the laws of the State wherein legal notices and advertisements may be published; that the printed notice attached hereto was published in the regular and entire edition of said newspaper and not in supplement thereof on the date as follows, to wit:

04/13/18

**STATE OF NEW MEXICO TO:
All named parties and persons
having any right, title, interest
or claim in the following cases
and notice to the public.**

(NOTE: All land descriptions herein refer to the New Mexico Principal Meridian whether or not so stated.)

Kayman

Legal Clerk

Subscribed and sworn before me this
13th of April 2018.

Vicky Felty


State of WI, County of Brown
NOTARY PUBLIC

BEFORE THE OIL CONSERVATION DIVISION
Santa Fe, New Mexico
Exhibit No. 10
Submitted by: Percussion Petroleum
Hearing Date: May 3, 2018

To: All offset owners and pooled parties, including: St. Devote LLC; Unknown Heirs & Devises of Ernie Bello, Dec'd c/o Lorraine Bello and Erlaine Bello-Trombetta; Frances B. Bunn Revocable Living Trust; Gendron Revocable Living Trust, or Successor, Robert P. Gendron, Trustee; Joseph R. Hodge, his heirs and devisees; Sanford J. Hodge, III, his heirs and devisees; E. G. Holden Testamentary Trust and Betsy H. Keller c/o James T. Farrell; Unknown Heirs & Devises of Isaac and Ruth Kawasaki, Dec'd c/o Bert Narita; EOGY Resources Inc.; Robert A. Oliver Trust u/w/o William B. Oliver c/o Turtle Creek Trust Company; Judith C. Devine Trust u/w/o William B. Oliver c/o Turtle Creek Trust Company; Agnes Clute Olive Foundation Trust c/o Turtle Creek Trust Company; Brian D. Woehler Trust u/w/o William B. Oliver c/o Steve Fillenwarth and c/o Matt Stolle; Adolph P. Schuman Marital Trust, Paul J. Sax, Co-Trustee c/o Orrick Herrington; Space Building Corp.; J. Frederick Van Vranken, Jr., his heirs and devisees; J-Brex Company; Mary Lynn Richardson Holder, her heirs and devisees; Elise Richardson Wilkes, her heirs and devisees; Timothy R. MacDonald, his heirs and devisees; Maverick Oil & Gas Company; Kinross Energy Services

91421

My Commission Expires



Co.; Charles R. Wiggins, his heirs and devisees; Richard H. & Sigrud M. Coats, their heirs and devisees; Sooner Royalty Partnership; Nearburg Exploration Co LLC; Nearburg Employee Trust; Elizabeth J. Norman Living Trust; Dakota Resources, Inc.; Feagan Energy, Inc.; Rockhill Royalty Partners; Debco, LLC; Nell Blackmar Limited; Tierra Oil Company, LLC; COG Operating, LLC.

Case No. 16128: Application of Percussion Petroleum Operating, LLC for a non-standard spacing and proration unit and compulsory pooling, Eddy County, New Mexico. Applicant in the above-styled cause seeks an order (1) creating a 160-acre, more or less, spacing and proration unit comprised of the E/2 E/2 of Section 27, Township 19 South, Range 25 East, NMPM, Eddy County, New Mexico; and (2) pooling all uncommitted interests in the N Seven Rivers; Glorieta-Yeso Pool (97565) underlying this acreage. Said non-standard unit is to be dedicated to applicant's proposed **South Boyd Federal Com No. 13H Well**, which will be horizontally drilled from a surface location in the NE/4 NE/4 (Unit A) of Section 34 to a non-standard bottom hole location in the NE/4 NE/4 (Unit A) of Section 27. The completed interval for this well is closer than 330 feet to the outer boundary of the project area than required by the statewide rules for oil wells. Percussion is seeking separate administrative approval for this unorthodox well location. Also to be considered will be the cost of drilling and completing said well and the allocation of the cost thereof as well as actual operating costs and charges for supervision, designation of Percussion Petroleum Operating, LLC as operator of the well and a 200% charge for risk involved in drilling said well. Said area is located approximately 15 miles southwest of Artesia, New Mexico.

CARLSBAD
CURRENT-ARGUS

AFFIDAVIT OF PUBLICATION

Ad No.
0001243198

**STATE OF NEW MEXICO
ENERGY, MINERALS AND NATURAL
RESOURCES DEPARTMENT
OIL CONSERVATION DIVISION
SANTA FE, NEW MEXICO**

HOLLAND & HART
PO BOX 2208

SANTA FE NM 87504

The State of New Mexico through its Oil Conservation Division hereby gives notice pursuant to law and the Rules and Regulations of the Division of the following public hearing to be held at 8:15 A.M. on **May 3, 2018**, in the Oil Conservation Division Hearing Room at 1220 South St. Francis, Santa Fe, New Mexico, before an examiner duly appoint for the hearing. If you are an individual with a disability who is in need of a reader, amplifier, qualified sign language interpreter, or any other form of auxiliary aid or service to attend or participate in the hearing, please contact: Florene Davidson at 505-476-3458 or through the New Mexico Relay Network, 1-800-659-1779 by **April 23, 2018**. Public documents, including the agenda and minutes, can be provided in various accessible forms. Please contact Florene Davidson if a summary or other type of accessible form is needed.

I, a legal clerk of the **Carlsbad Current-Argus**, a newspaper published daily at the City of Carlsbad, in said county of Eddy, state of New Mexico and of general paid circulation in said county; that the same is a duly qualified newspaper under the laws of the State wherein legal notices and advertisements may be published; that the printed notice attached hereto was published in the regular and entire edition of said newspaper and not in supplement thereof on the date as follows, to wit:

04/13/18

**STATE OF NEW MEXICO TO:
All named parties and persons
having any right, title, interest
or claim in the following cases
and notice to the public.**

(NOTE: All land descriptions herein refer to the New Mexico Principal Meridian whether or not so stated.)

Kayma J...
Legal Clerk


Subscribed and sworn before me th
13th of April 2018.

Vicky Felty
State of WI, County of Brown
NOTARY PUBLIC

9-19-21
My Commission Expires

BEFORE THE OIL CONSERVATION DIVISION
Santa Fe, New Mexico
Exhibit No. 11
Submitted by: Percussion Petroleum
Hearing Date: May 3, 2018

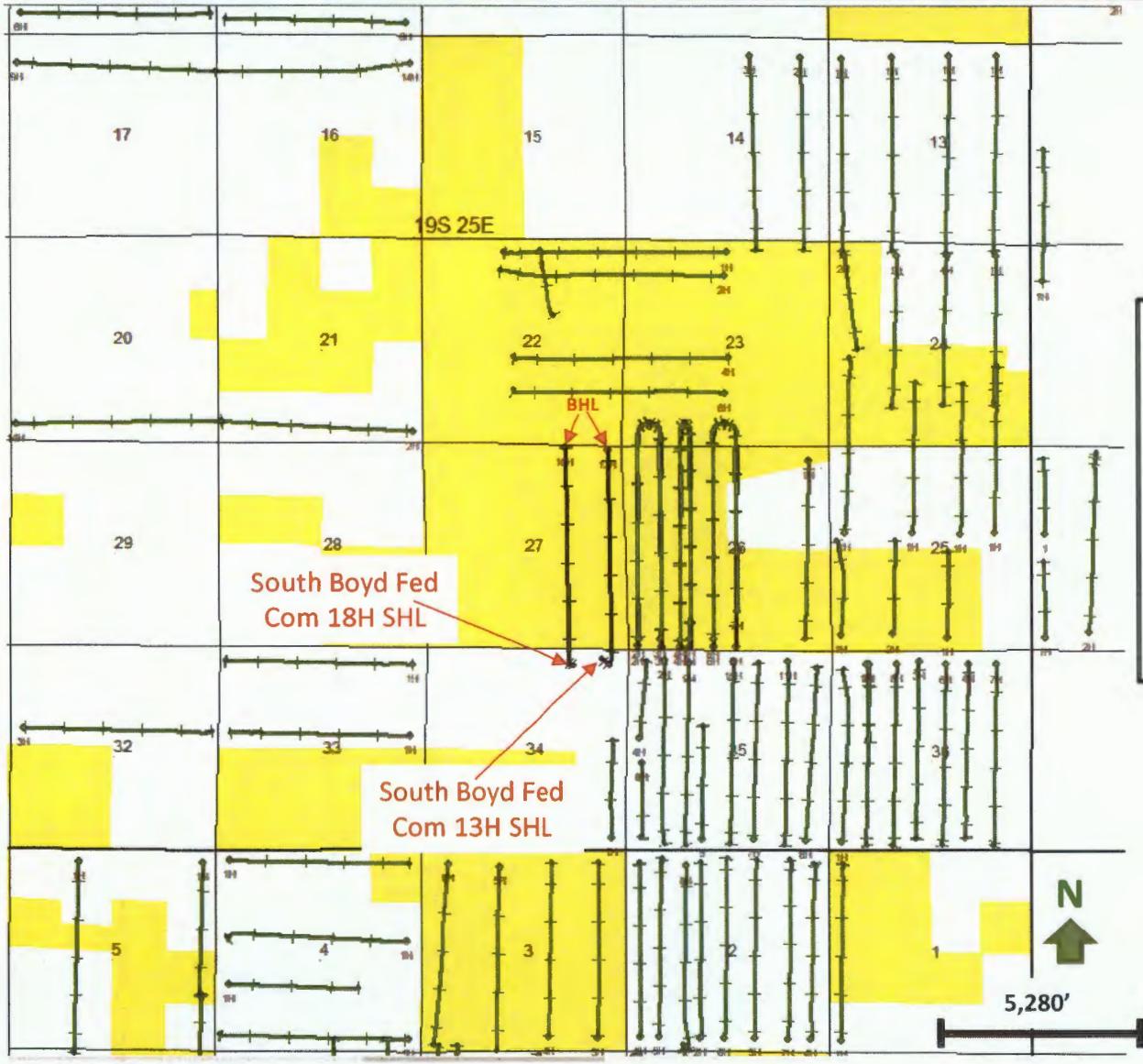
To: All offset owners and pooled parties, including: St. Devote LLC; Unknown Heirs & Devises of Ernie Bello, Dec'd c/o Lorraine Bello and Erlaine Bello-Trombetta; Frances B. Bunn Revocable Living Trust; Gendron Revocable Living Trust, or Successor, Robert P. Gendron, Trustee; Joseph R. Hodge, his heirs and devisees; Sanford J. Hodge, III, his heirs and devisees; E. G. Holden Testamentary Trust and Betsy H. Keller c/o James T. Farrell; Unknown Heirs & Devises of Isaac and Ruth Kawasaki, Dec'd c/o Bert Narita; EOGY Resources Inc.; Robert A. Oliver Trust u/w/o William B. Oliver c/o Turtle Creek Trust Company; Judith C. Devine Trust u/w/o William B. Oliver c/o Turtle Creek Trust Company; Agnes Cluthe Olive Foundation Trust c/o Turtle Creek Trust Company; Brian D. Woehler Trust u/w/o William B. Oliver c/o Steve Fillenwarth and c/o Matt Stolle; Adolph P. Schuman Marital Trust, Paul J. Sax, Co-Trustee c/o Orrick Herrington; Space Building Corp.; J. Frederick Van Vranken, Jr., his heirs and devisees; J-Brex Company; Mary Lynn Richardson Holder, her heirs and devisees; Elise Richardson Wilkes, her heirs and devisees; Timothy R. MacDonald, his heirs and devisees; Maverick Oil & Gas Corp. c/o Kimbrough Engineering



Co.; Charles R. Wiggins, his heirs and devisees; Richard H. & Sigrid M. Coats, their heirs and devisees; Sooner Royalty Partnership; Nearburg Exploration Co LLC; Nearburg Employee Trust; Elizabeth J. Norman Living Trust; Dakota Resources, Inc.; Feagan Energy, Inc.; Rockhill Royalty Partners; Debco, LLC; Nell Blackmar Limited; Tierra Oil Company, LLC.

Case No. 16129: Application of Percussion Petroleum Operating, LLC for a non-standard spacing and proration unit and compulsory pooling, Eddy County, New Mexico. Applicant in the above-styled cause seeks an order (1) creating a 160-acre, more or less, spacing and proration unit comprised of the W/2 E/2 of Section 27, Township 19 South, Range 25 East, NMPM, Eddy County, New Mexico; and (2) pooling all uncommitted interests in the N Seven Rivers; Glorieta-Yeso Pool (97565) underlying this acreage. Said non-standard unit is to be dedicated to applicant's proposed **South Boyd Federal Com No. 18H Well**, which will be horizontally drilled from a surface location in the NW/4 NE/4 (Unit B) of Section 34 to a non-standard bottom hole location in the NW/4 NE/4 (Unit B) of Section 27. The completed interval for this well is closer than 330 feet to the outer boundary of the project area than required by the statewide rules for oil wells. Percussion is seeking separate administrative approval for this unorthodox well location. Also to be considered will be the cost of drilling and completing said well and the allocation of the cost thereof as well as actual operating costs and charges for supervision, designation of Percussion Petroleum Operating, LLC as operator of the well and a 200% charge for risk involved in drilling said well. Said area is located approximately 15 miles southwest of Artesia, New Mexico.

Glorieta/Yeso Pool – South Boyd Federal Com No. 13H/18H and Offset Horizontal Producers



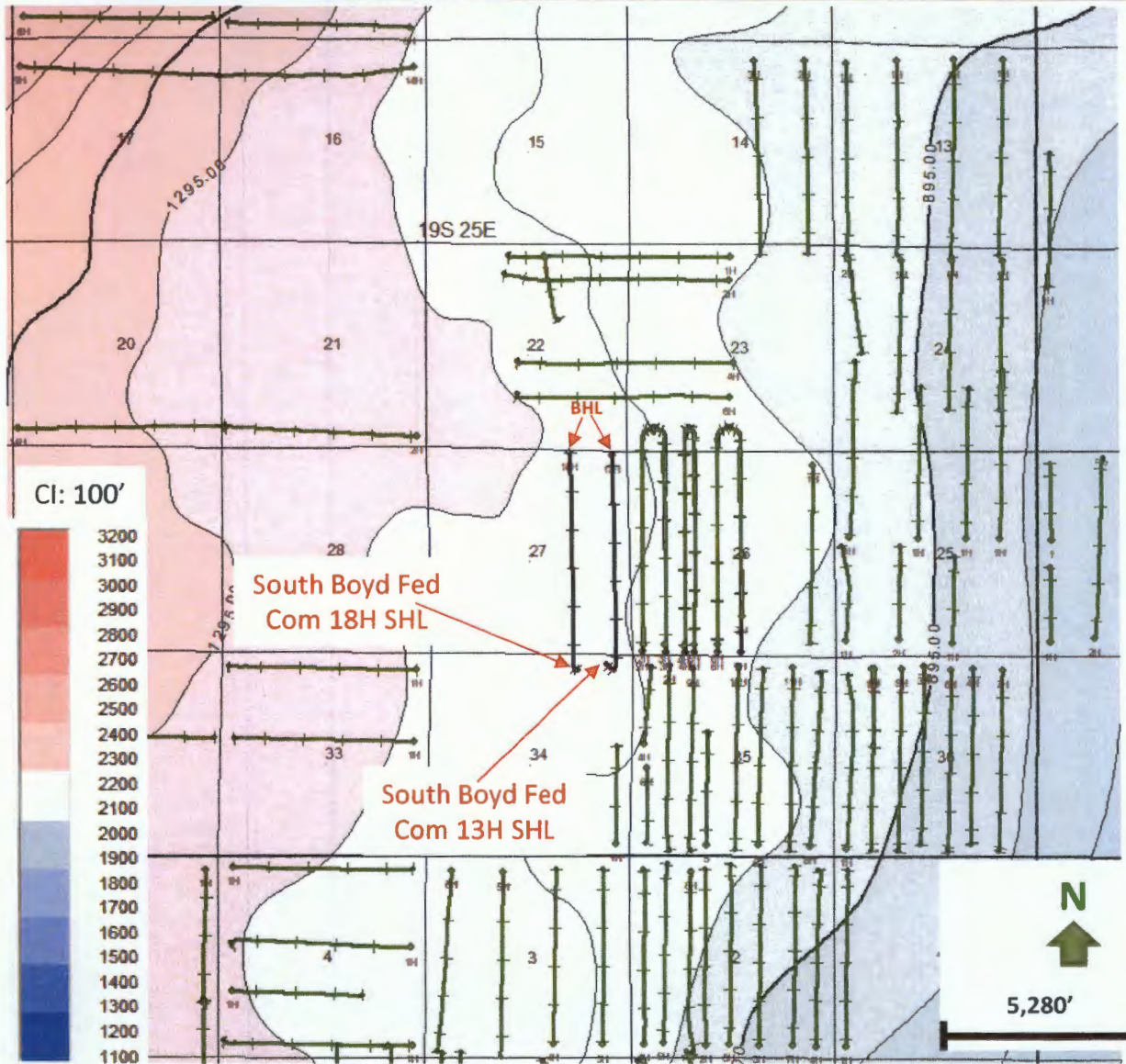
Map Legend

- SHL BHL
 Offset Glorieta/Yeso Hrzs wells
- SHL BHL
 Percussion Proposed Wells
- Percussion Acreage

5/2/2018

BEFORE THE OIL CONSERVATION DIVISION
 Santa Fe, New Mexico
 Exhibit No. 12
 Submitted by: Percussion Petroleum
 Hearing Date: May 3, 2018

Glorieta/Yeso Pool – Glorieta Structure Map (Subsea Depth)



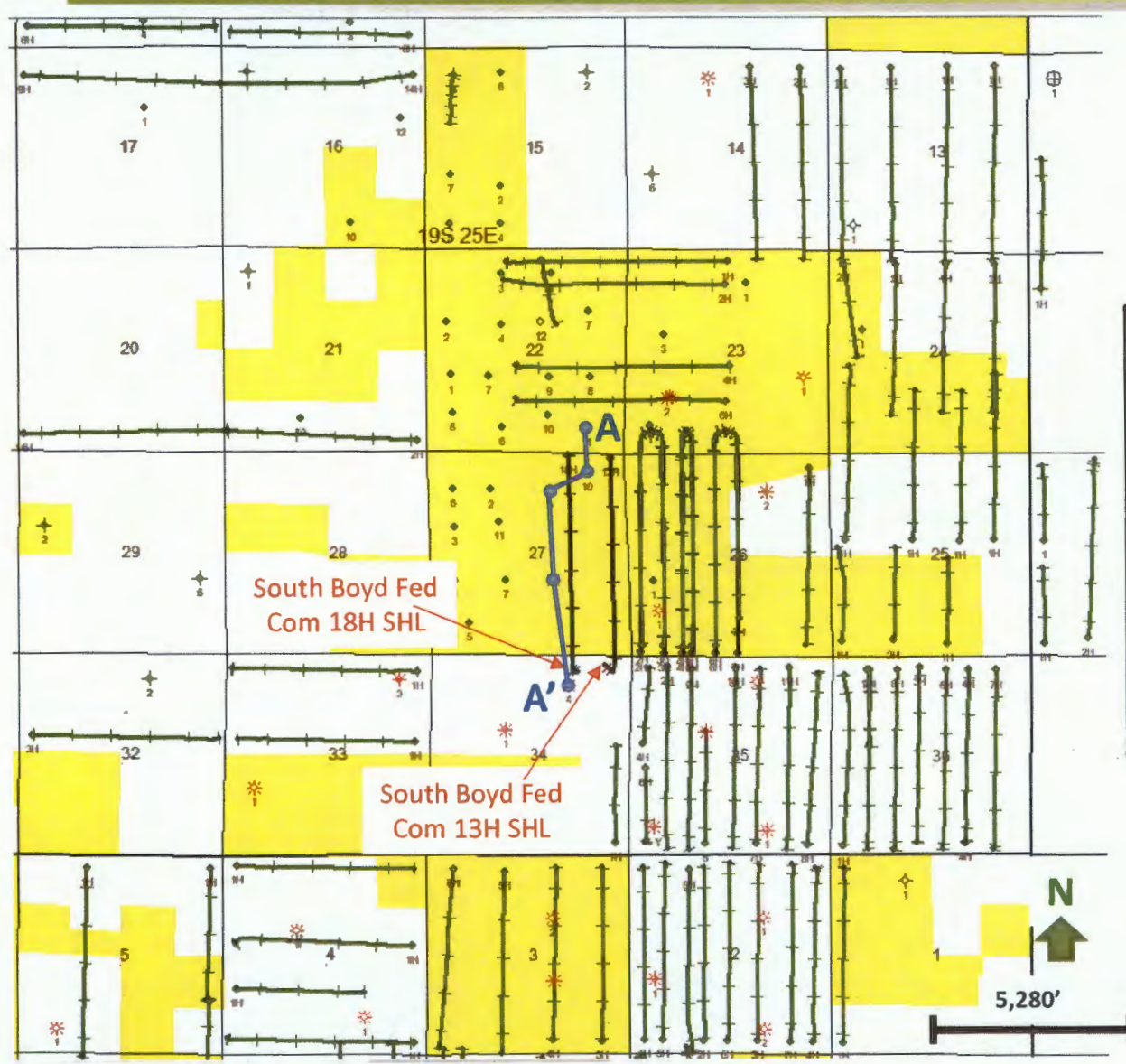
Map Legend

- SHL BHL
 Offset Glorieta/Yeso Hrzs wells
- SHL BHL
 Percussion Proposed Wells





5/2/2018

BEFORE THE OIL CONSERVATION DIVISION
 Santa Fe, New Mexico
 Exhibit No. 13
 Submitted by: Percussion Petroleum
 Hearing Date: May 3, 2018

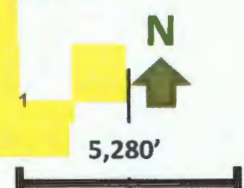
Glorieta/Yeso Pool – Cross Section Map



Map Legend

- SHL BHL
 Offset Glorieta/Yeso wells
- SHL BHL
 Percussion Proposed Wells
-  Cross Section Transect and Wells
-  Percussion Acreage

5/2/2018



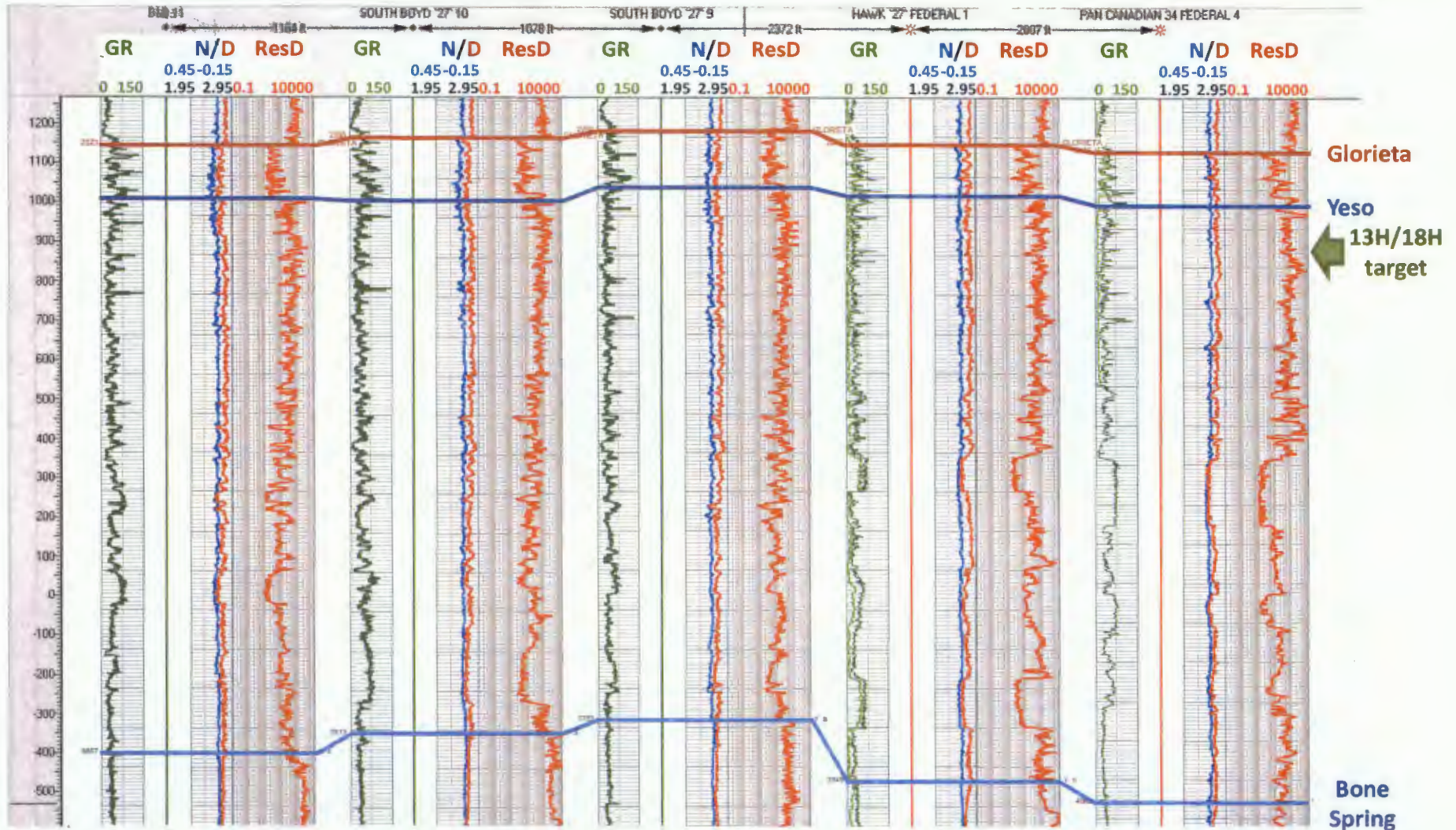
BEFORE THE OIL CONSERVATION DIVISION
 Santa Fe, New Mexico
 Exhibit No. 14
 Submitted by: Percussion Petroleum
 Hearing Date: May 3, 2018

Glorieta/Yeso Pool – Structural Cross Section



A

A'



5/2/2018

BEFORE THE OIL CONSERVATION DIVISION
 Santa Fe, New Mexico
 Exhibit No. 15
 Submitted by: Percussion Petroleum
 Hearing Date: May 3, 2018