

DISTRICT I
1625 N. French Dr., Hobbs, NM 88240
Phone (575) 393-6161 Fax: (575) 393-0720

DISTRICT II
811 S. First St., Artesia, NM 88210
Phone (575) 748-1283 Fax: (575) 748-9720

DISTRICT III
1000 Rio Brazos Rd., Aztec, NM 87410
Phone (505) 334-6178 Fax: (505) 334-6170

DISTRICT IV
1220 S. St. Francis Dr., Santa Fe, NM 87505
Phone (505) 476-3333 Fax: (505) 476-3462

State of New Mexico
Energy, Minerals and Natural Resources Department

Form C-102
Revised August 1, 2011

Submit one copy to appropriate
District Office

OIL CONSERVATION DIVISION

1220 South St. Francis Dr.
Santa Fe, New Mexico 87505

WELL LOCATION AND ACREAGE DEDICATION PLAT

☐ AMENDED REPORT

API Number	Pool Code	Pool Name
Property Code	Property Name DANDIE 22 FEDERAL COM	Well Number 602H
OGRID No.	Operator Name CENTENNIAL RESOURCE PRODUCTION, LLC	Elevation 3415

Surface Location

UL or lot No.	Section	Township	Range	Lot Idn	Feet from the	SOUTH/South line	Feet from the	East/West line	County
O	22	23 S	34 E		200	SOUTH	1700	EAST	LEA

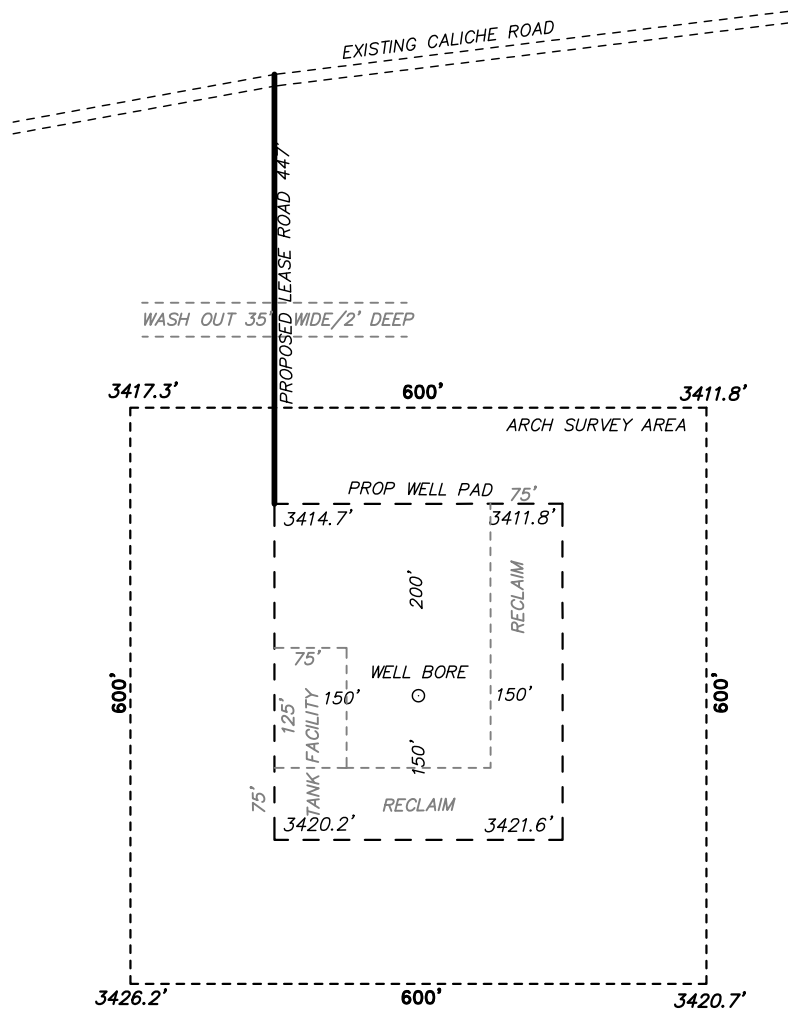
Bottom Hole Location If Different From Surface

UL or lot No.	Section	Township	Range	Lot Idn	Feet from the	SOUTH/South line	Feet from the	East/West line	County
B	22	23 S	34 E		100	NORTH	2310	EAST	LEA
Dedicated Acres	Joint or Infill	Consolidation Code	Order No.						

NO ALLOWABLE WILL BE ASSIGNED TO THIS COMPLETION UNTIL ALL INTERESTS HAVE BEEN CONSOLIDATED
OR A NON-STANDARD UNIT HAS BEEN APPROVED BY THE DIVISION

<p>N: 472999.2 E: 809183.9 (NAD83)</p> <p>BOTTOM HOLE LOCATION Lat - N 32.297092° Long - W 103.456872° NMSPC- N 472921.5 E 812155.0 (NAD-83)</p> <p>EXHIBIT 1 Centennial Resource Production, LLC Case Nos. 20064, 20065, 20067, 20068 February 21, 2019 OCD Hearing</p> <p>SURFACE LOCATION Lat - N 32.283400° Long - W 103.454882° NMSPC- N 467945.2 E 812810.6 (NAD-83)</p> <p>N: 467716.9 E: 809231.2 (NAD83)</p>	<p>N: 473019.0 E: 811824.2 (NAD83)</p> <p>2310'</p> <p>100'</p> <p>1700'</p> <p>200'</p> <p>S.L.</p> <p>N: 473038.9 E: 814464.0 (NAD83)</p> <p>N: 467758.8 E: 814512.1 (NAD83)</p>	<p>OPERATOR CERTIFICATION I hereby certify that the information contained herein is true and complete to the best of my knowledge and belief, and that this organization either owns a working interest or unLEASED mineral interest in the land including the proposed bottom hole location or has a right to drill this well at this location pursuant to a contract with an owner of such a mineral or working interest, or to a voluntary pooling agreement or a compulsory pooling order heretofore entered by the division.</p> <p>Signature _____ Date _____</p> <p>Printed Name _____</p> <p>Email Address _____</p> <p>SURVEYOR CERTIFICATION I hereby certify that the well location shown on this plat was plotted from field notes of actual surveys made by me or under my supervision, and that the same is true and correct to the best of my belief.</p> <p>OCTOBER 09 2014</p> <p>Date Surveyed _____</p> <p>Signature & Seal of Professional Surveyor _____</p> <p>Certificate No. Gary L. Jones 7977 BASIN SURVEYS</p> <p>0' 500' 1000' 1500' 2000'</p> <p>SCALE: 1" = 1000'</p> <p>WO Num.: 30830</p>
--	--	---

SECTION 22, TOWNSHIP 23 SOUTH, RANGE 34 EAST. N.M.P.M.,
LEA COUNTY, NEW MEXICO.

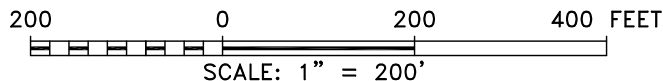


CENTENNIAL RESOURCE PRODUCTION, LLC
DANDIE 22 FEDERAL COM #602H
ELEV. - 3415'

Lat - N 32°17'00.24"
Long - W 103°27'17.57"
NMSPCE- N 467945.2
E 812810.6
(NAD-83)

**NOTE: V-DOOR TO SOUTH
TOPSOIL SOUTH
RECLAMATION SOUTH AND EAST**

JAL, NM IS ±19 MILES TO THE SOUTHEAST OF LOCATION.



Directions to Location:

FROM INTERSECTION OF ANTELOPE RIDGE AND DELAWARE BASIN ROAD GO SOUTH ON ANTELOPE RIDGE 3.2 MILES, TURN WEST ON ADOBE ROAD 0.93 MILES; KEEP GOING STRAIGHT ON CALICHE ROAD 622 FEET TO PROPOSED LEASE ROAD DUE SOUTH.



P.O. Box 1786 (575) 393-7316 - Office
1120 N. West County Rd. (575) 392-2206 - Fax
Hobbs, New Mexico 88241 basin-surveys.com

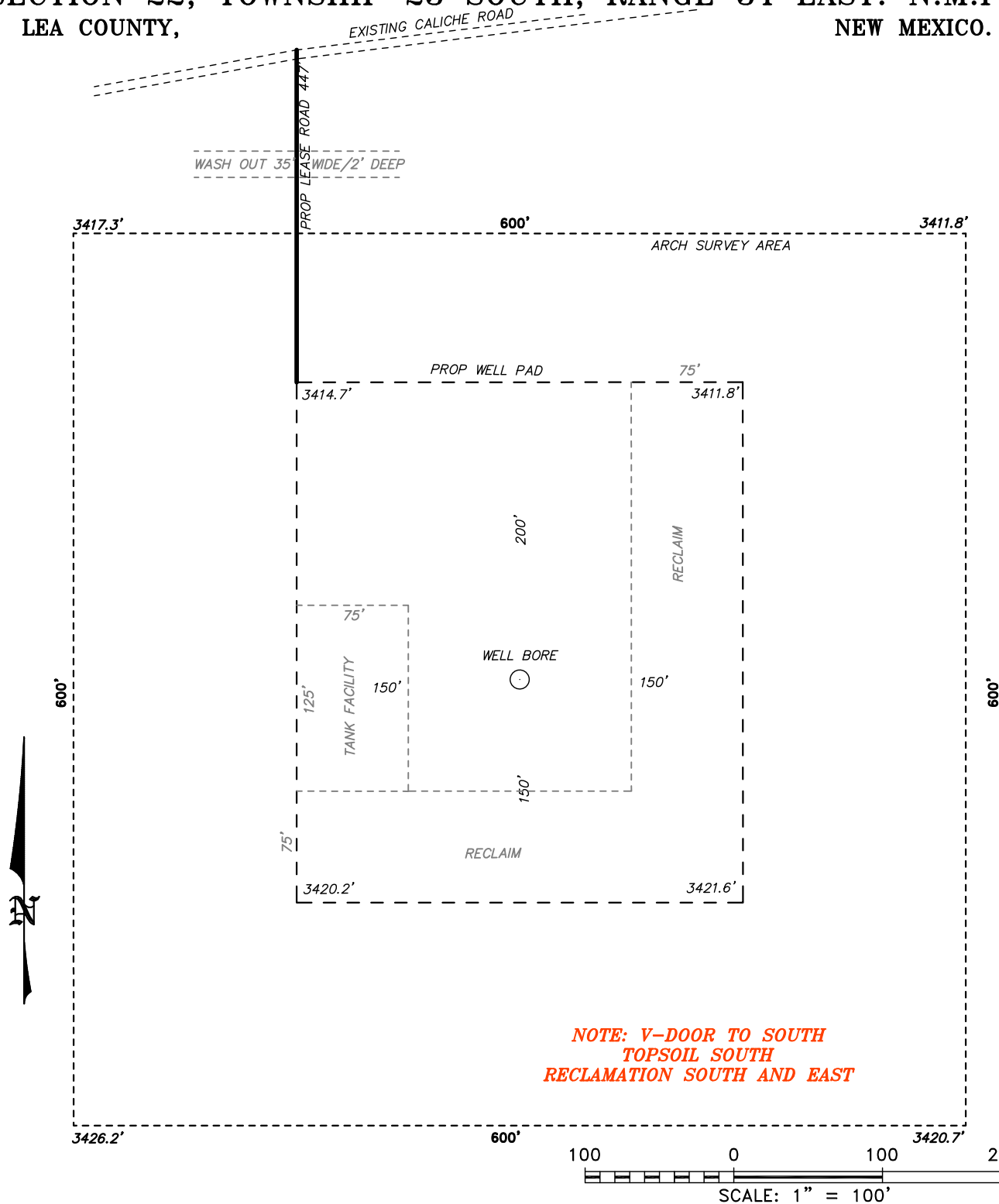
CENTENNIAL RESOURCE PRODUCTION, LLC

REF: DANDIE 22 FEDERAL COM #602H / WELL PAD TOPO

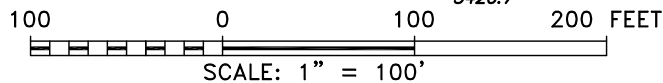
THE DANDIE 22 FEDERAL COM #602H LOCATED 200' FROM
THE SOUTH LINE AND 1700' FROM THE EAST LINE OF
SECTION 22, TOWNSHIP 23 SOUTH, RANGE 34 EAST.

N.M.P.M., LEA COUNTY, NEW MEXICO.

SECTION 22, TOWNSHIP 23 SOUTH, RANGE 34 EAST. N.M.P.M.,
LEA COUNTY, NEW MEXICO.



**NOTE: V-DOOR TO SOUTH
TOPSOIL SOUTH
RECLAMATION SOUTH AND EAST**



CENTENNIAL RESOURCE PRODUCTION, LLC

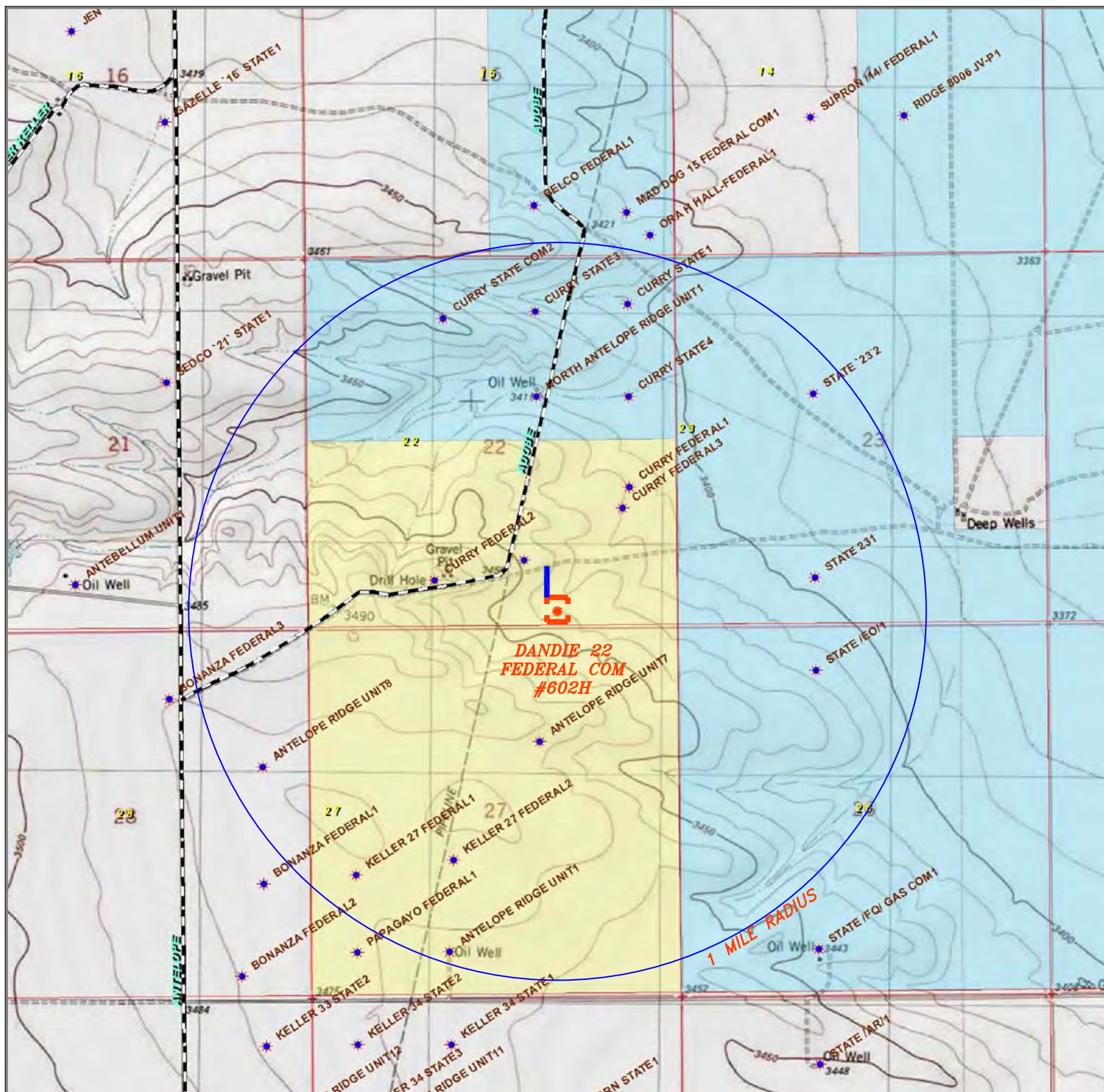
REF: DANDIE 22 FEDERAL COM #602H / WELL PAD TOPO

THE DANDIE 22 FEDERAL COM #602H LOCATED 200' FROM
THE SOUTH LINE AND 1700' FROM THE EAST LINE OF
SECTION 22, TOWNSHIP 23 SOUTH, RANGE 34 EAST.

N.M.P.M., LEA COUNTY, NEW MEXICO.

basin
surveys
focused on excellence
in the oilfield

P.O. Box 1786 (575) 393-7316 - Office
1120 N. West County Rd. (575) 392-2206 - Fax
Hobbs, New Mexico 88241 basin-surveys.com



DANDIE 22 FEDERAL COM #602H

Located 200' FSL and 1700' FEL
Section 22, Township 23 South, Range 34 East,
N.M.P.M., Lea County, New Mexico.



P.O. Box 1786
1120 N. West County Rd.
Hobbs, New Mexico 88241
(575) 393-7316 - Office
(575) 392-2206 - Fax
basinsurveys.com

0' 1000' 2000' 3000' 4000'

SCALE: 1" = 2000'

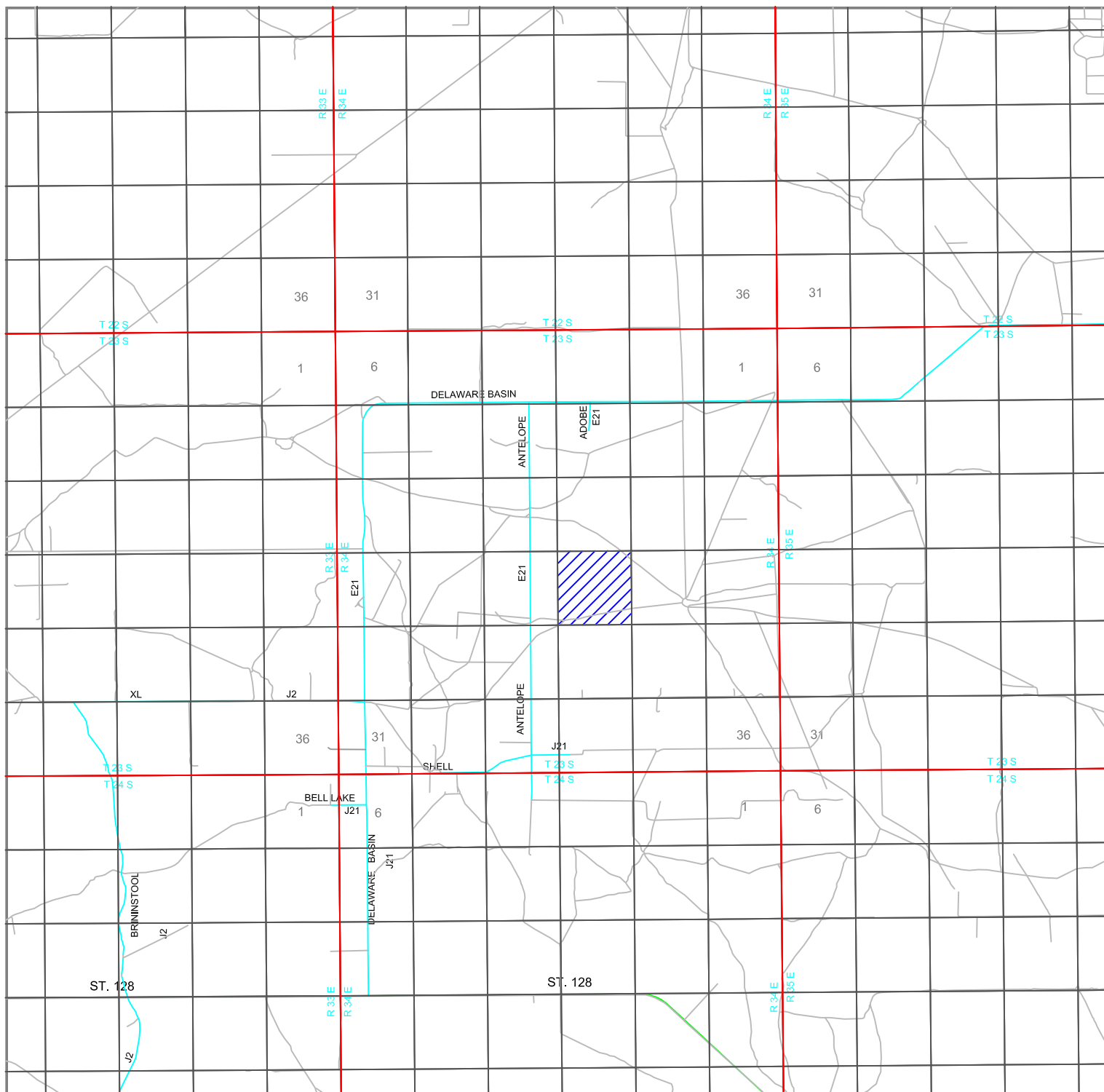
W.O. Number: KAN 30830

Survey Date: 10-09-2014

YELLOW TINT - USA LAND
BLUE TINT - STATE LAND
NATURAL COLOR - FEE LAND



**CENTENNIAL
RESOURCE
PRODUCTION, LLC**



DANDIE 22 FEDERAL COM #602H

Located 200' FSL and 1700' FEL
 Section 22, Township 23 South, Range 34 East,
 N.M.P.M., Lea County, New Mexico.



P.O. Box 1786
 1120 N. West County Rd.
 Hobbs, New Mexico 88241
 (575) 393-7316 - Office
 (575) 392-2206 - Fax
 basinsurveys.com

0 1 MI 2 MI 3 MI 4 MI

SCALE: 1" = 2 MILES

W.O. Number: KAN 30830

Survey Date: 10-09-2014

YELLOW TINT - USA LAND
 BLUE TINT - STATE LAND
 NATURAL COLOR - FEE LAND



**CENTENNIAL
 RESOURCE
 PRODUCTION, LLC**

DISTRICT I
1625 N. French Dr., Hobbs, NM 88240
Phone (575) 393-6161 Fax: (575) 393-0720

DISTRICT II
811 S. First St., Artesia, NM 88210
Phone (575) 748-1283 Fax: (575) 748-9720

DISTRICT III
1000 Rio Brazos Rd., Aztec, NM 87410
Phone (505) 334-6178 Fax: (505) 334-6170

DISTRICT IV
1220 S. St. Francis Dr., Santa Fe, NM 87505
Phone (505) 476-3333 Fax: (505) 476-3462

State of New Mexico
Energy, Minerals and Natural Resources Department

Form C-102
Revised August 1, 2011

Submit one copy to appropriate
District Office

OIL CONSERVATION DIVISION
1220 South St. Francis Dr.
Santa Fe, New Mexico 87505

WELL LOCATION AND ACREAGE DEDICATION PLAT

☐ AMENDED REPORT

API Number	Pool Code	Pool Name
Property Code	Property Name MASTIFF 22 FEDERAL COM	Well Number 601H
OGRID No.	Operator Name CENTENNIAL RESOURCE PRODUCTION, LLC	Elevation 3406

Surface Location

UL or lot No. P	Section 22	Township 23 S	Range 34 E	Lot Idn	Feet from the 200	SOUTH/South line SOUTH	Feet from the 490	East/West line EAST	County LEA
--------------------	---------------	------------------	---------------	---------	----------------------	---------------------------	----------------------	------------------------	---------------

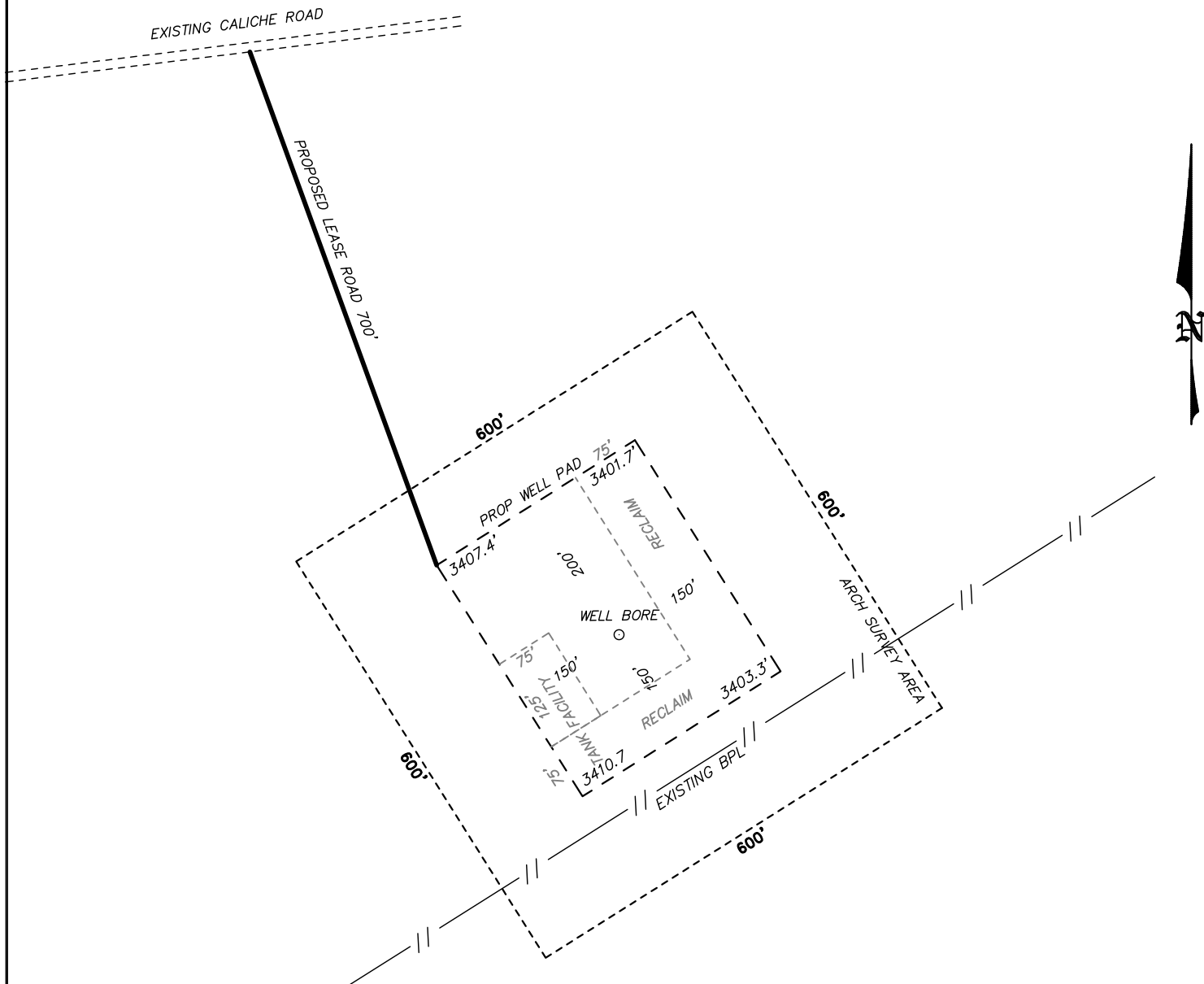
Bottom Hole Location If Different From Surface

UL or lot No. A	Section 22	Township 23 S	Range 34 E	Lot Idn	Feet from the 100	SOUTH/South line NORTH	Feet from the 990	East/West line EAST	County LEA
Dedicated Acres	Joint or Infill	Consolidation Code	Order No.						

NO ALLOWABLE WILL BE ASSIGNED TO THIS COMPLETION UNTIL ALL INTERESTS HAVE BEEN CONSOLIDATED
OR A NON-STANDARD UNIT HAS BEEN APPROVED BY THE DIVISION

<p>N: 472999.2 E: 809183.9 (NAD83)</p> <p>N: 473019.0 E: 811824.2 (NAD83)</p> <p>BOTTOM HOLE LOCATION Lat - N 32.297090° Long - W 103.452600° NMSPC- N 472931.4 E 813475.0 (NAD-83)</p> <p>N: 473038.9 E: 814464.0 (NAD83)</p>	<p>990'</p> <p>100'</p> <p>B.H.C.</p>	<p>OPERATOR CERTIFICATION I hereby certify that the information contained herein is true and complete to the best of my knowledge and belief, and that this organization either owns a working interest or unLEASEd mineral interest in the land including the proposed bottom hole location or has a right to drill this well at this location pursuant to a contract with an owner of such a mineral or working interest, or to a voluntary pooling agreement or a compulsory pooling order heretofore entered by the division.</p> <p>Signature _____ Date _____</p> <p>Printed Name _____</p> <p>Email Address _____</p>
		<p>SURVEYOR CERTIFICATION I hereby certify that the well location shown on this plat was plotted from field notes of actual surveys made by me or under my supervision, and that the same is true and correct to the best of my belief.</p> <p>OCTOBER 09 2014</p> <p>Date Surveyed _____</p> <p>Signature & Seal of Professional Surveyor _____</p> <p>Certificate No. Gary L. Jones 7977 BASIN SURVEYS</p>
		<p>EXHIBIT 2 Centennial Resource Production, LLC Case Nos. 20064, 20065, 20067, 20068 February 21, 2019 OCD Hearing</p>
		<p>SURFACE LOCATION Lat - N 32.283399° Long - W 103.450968° NMSPC- N 467954.7 E 814020.3 (NAD-83)</p> <p>N: 467758.8 E: 814512.1 (NAD83)</p> <p>200'</p> <p>490'</p> <p>S.L.</p>
<p>0' 500' 1000' 1500' 2000'</p> <p>SCALE: 1" = 1000'</p> <p>WO Num.: 30831</p>		<p>NEW MEXICO 7977 BASIN SURVEYS</p>

SECTION 22, TOWNSHIP 23 SOUTH, RANGE 34 EAST. N.M.P.M.,
LEA COUNTY, NEW MEXICO.



GMT EXPLORATION COMPANY LLC
MASTIFF 22 FEDERAL COM #601H
ELEV. - 3406'

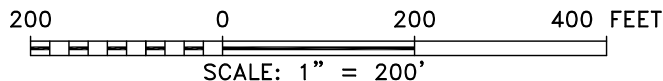
Lat - N 32°17'00.23"
Long - W 103°27'03.48"
NMSPCE- N 467954.7
E 814020.3
(NAD-83)

Directions to Location:

FROM INTERSECTION OF ANTELOPE RIDGE AND DELAWARE BASIN ROAD GO SOUTH ON ANTELOPE RIDGE 3.2 MILES, TURN WEST ON ADOBE ROAD 0.93 MILES; KEEP GOING STRAIGHT ON CALICHE ROAD 0.29 MILES TO PROPOSED LEASE ROAD DUE SOUTH.

**NOTE: V-DOOR TO SOUTH
RECLAMATION NORTHEAST AND
SOUTHEAST
TOPSOIL EAST**

JAL, NM IS ±19 MILES TO THE SOUTHEAST OF LOCATION.



CENTENNIAL RESOURCE PRODUCTION, LLC

REF: MASTIFF 22 FEDERAL COM #601H / WELL PAD TOPO

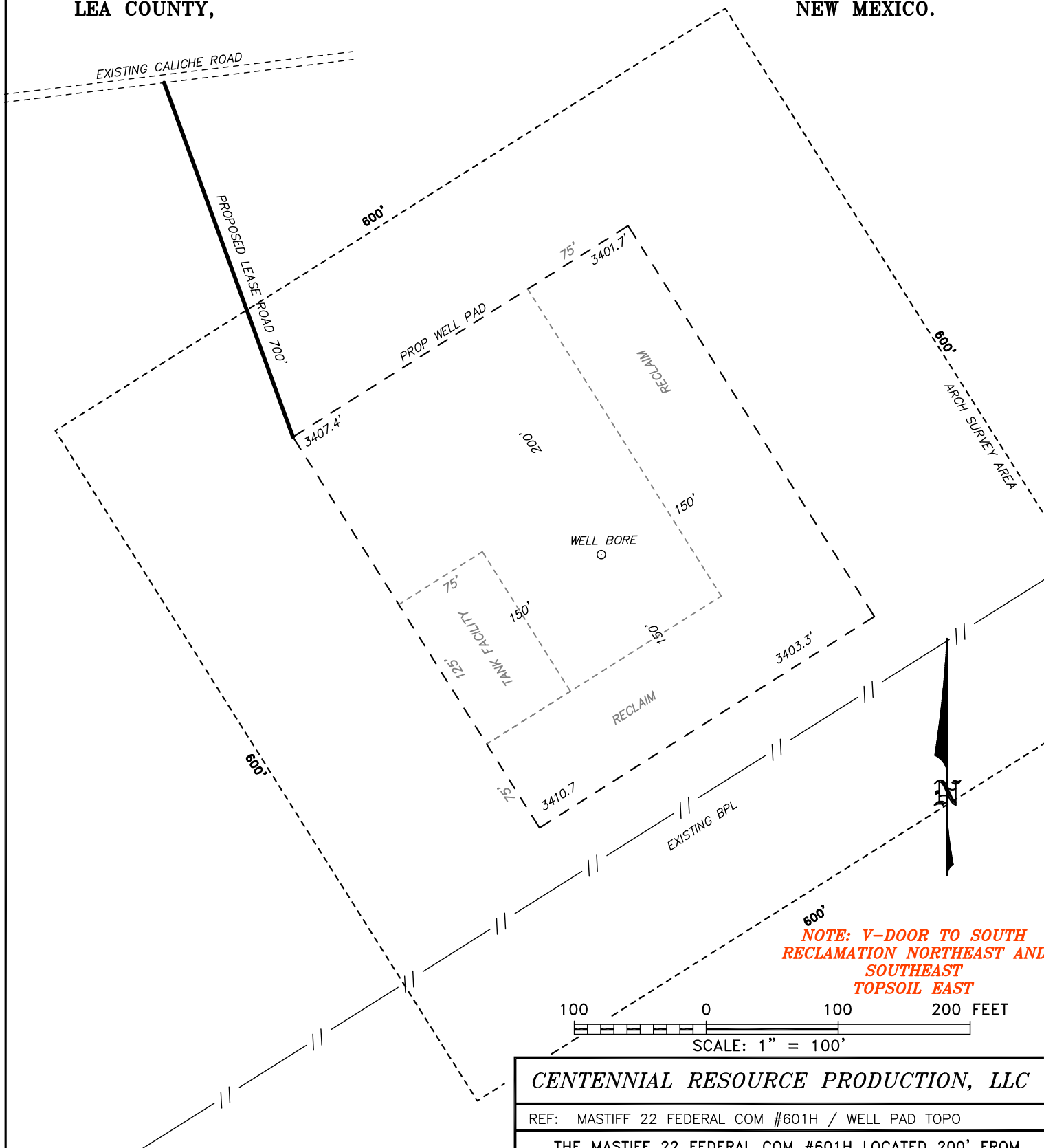
THE MASTIFF 22 FEDERAL COM #601H LOCATED 200' FROM
THE SOUTH LINE AND 490' FROM THE EAST LINE OF
SECTION 22, TOWNSHIP 23 SOUTH, RANGE 34 EAST.

N.M.P.M., LEA COUNTY, NEW MEXICO.

basin
surveys
focused on excellence
in the oilfield

P.O. Box 1786 (575) 393-7316 - Office
1120 N. West County Rd. (575) 392-2206 - Fax
Hobbs, New Mexico 88241 basinsurveys.com

SECTION 22, TOWNSHIP 23 SOUTH, RANGE 34 EAST. N.M.P.M.,
LEA COUNTY, NEW MEXICO.



basin
surveys
focused on excellence
in the oilfield

P.O. Box 1786 (575) 393-7316 - Office
1120 N. West County Rd. (575) 392-2206 - Fax
Hobbs, New Mexico 88241 basin-surveys.com

CENTENNIAL RESOURCE PRODUCTION, LLC

REF: MASTIFF 22 FEDERAL COM #601H / WELL PAD TOPO

THE MASTIFF 22 FEDERAL COM #601H LOCATED 200' FROM
THE SOUTH LINE AND 490' FROM THE EAST LINE OF
SECTION 22, TOWNSHIP 23 SOUTH, RANGE 34 EAST.

N.M.P.M., LEA COUNTY, NEW MEXICO.

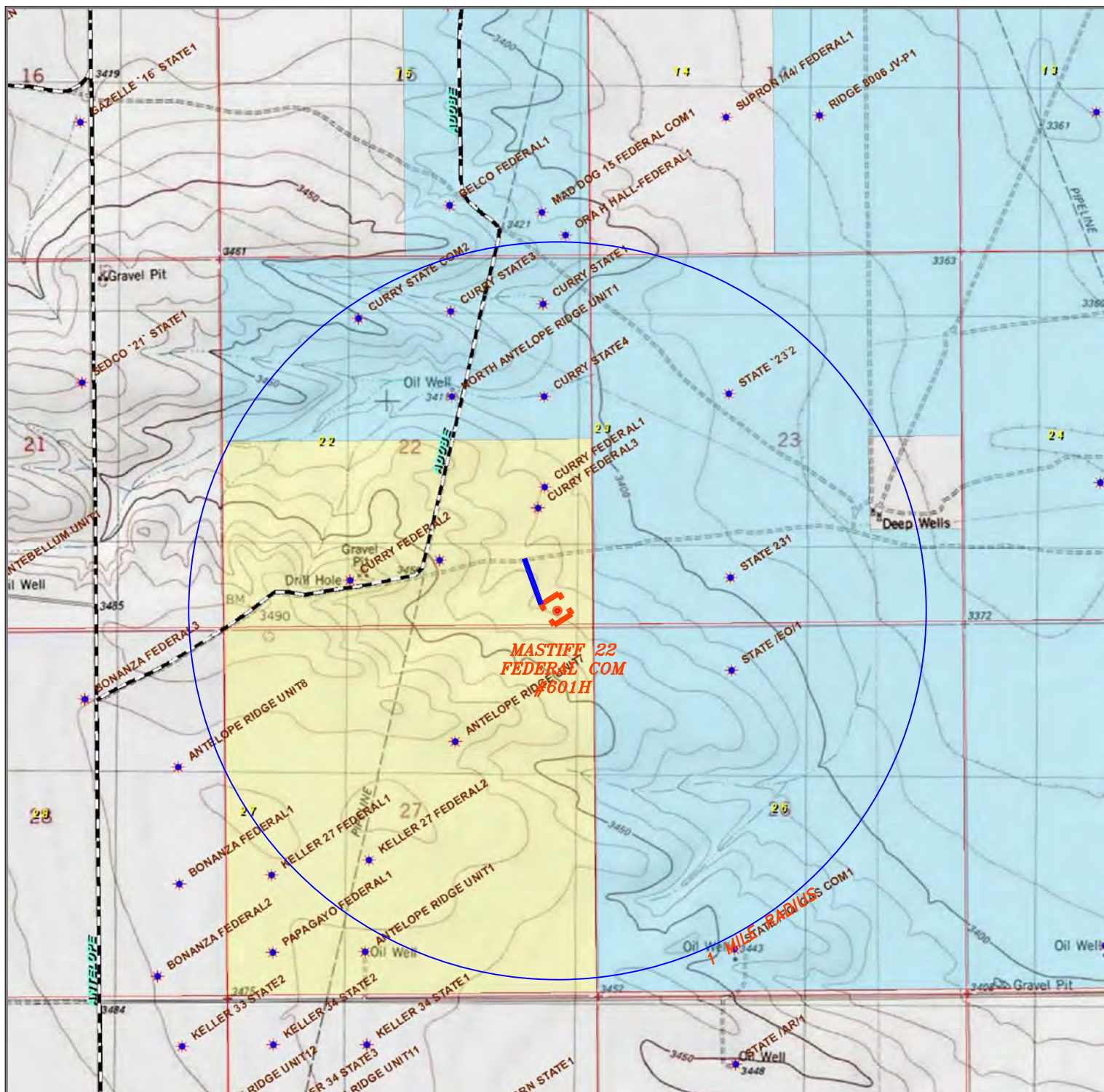
W.O. Number: 30831

Drawn By: K. NORRIS

Date: 10-17-2014

Survey Date: 10-09-2014

Sheet 1 of 1 Sheets



MASTIFF 22 FEDERAL COM #601H

Located 200' FSL and 490' FEL
Section 22, Township 23 South, Range 34 East,
N.M.P.M., Lea County, New Mexico.



P.O. Box 1786
1120 N. West County Rd.
Hobbs, New Mexico 88241
(575) 393-7316 - Office
(575) 392-2206 - Fax
basinsurveys.com

0' 1000' 2000' 3000' 4000'
SCALE: 1" = 2000'

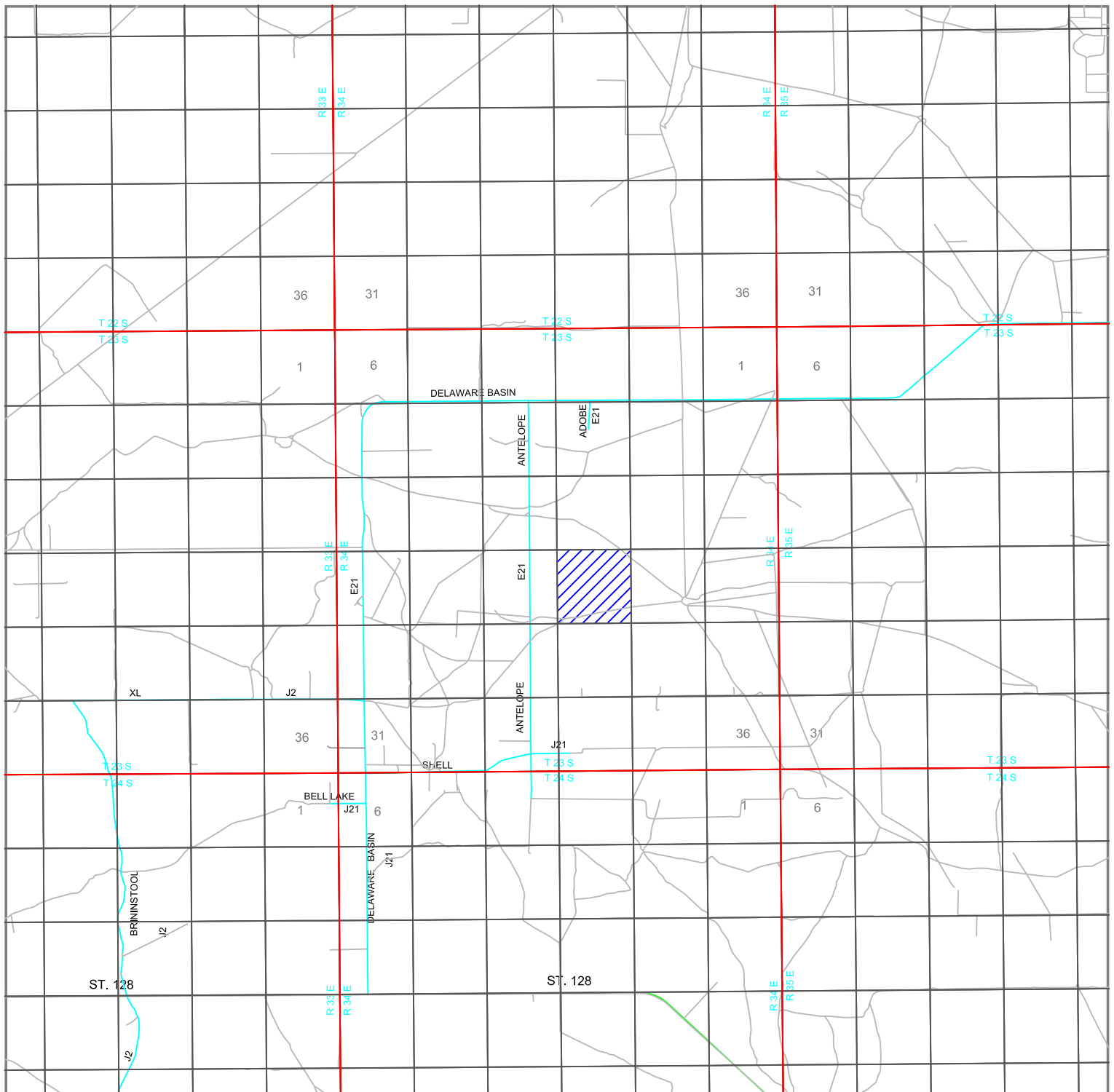
W.O. Number: KAN 30831

Survey Date: 10-09-2014

YELLOW TINT - USA LAND
BLUE TINT - STATE LAND
NATURAL COLOR - FEE LAND



**CENTENNIAL
RESOURCE
PRODUCTION, LLC**



MASTIFF 22 FEDERAL COM #601H

Located 200' FSL and 490' FEL
 Section 22, Township 23 South, Range 34 East,
 N.M.P.M., Lea County, New Mexico.



P.O. Box 1786
 1120 N. West County Rd.
 Hobbs, New Mexico 88241
 (575) 393-7316 - Office
 (575) 392-2206 - Fax
 basinsurveys.com

0 1 MI 2 MI 3 MI 4 MI

SCALE: 1" = 2 MILES



W.O. Number: KAN 30831

Survey Date: 10-09-2014

YELLOW TINT - USA LAND
 BLUE TINT - STATE LAND
 NATURAL COLOR - FEE LAND



**CENTENNIAL
 RESOURCE
 PRODUCTION, LLC**



22			
			<u>Tract 1: E2NE4</u> 80 AC.
			<u>Tract 2: E2SE4</u> 80 AC.

	State (VB-0483)
	Fed (NMNM 132073)
	COMMUNITIZED AREA

EXHIBIT 4

Centennial Resource Production, LLC
Case Nos. 20064, 20065, 20067, 20068
February 21, 2019 OCD Hearing

Ownership Exhibit
Dandie 22 Federal Com 602H

Name	Address	Interest Type	Working Interest
Owners to be Pooled			
EOG Resources, Inc.	5509 Champions Drive Midland, TX 79706	Working Interest	0.50000000
Total:			0.50000000

Owners NOT being Pooled			
Centennial Resource Production, LLC	1001 17th St., Suite 1800 Denver, CO 80202	Working Interest	0.50000000
Total:			0.50000000
Total Working Interest:			1.00000000

Ownership Exhibit

Mastiff 22 Federal Com 601H

Name	Address	Interest Type	Working Interest
Owners to be Pooled			
EOG Resources, Inc.	5509 Champions Drive Midland, TX 79706	Working Interest	0.50000000
Total:			0.50000000

Owners NOT being Pooled			
Centennial Resource Production, LLC	1001 17th St., Suite 1800 Denver, CO 80202	Working Interest	0.50000000
Total:			0.50000000
Total Working Interest:			1.00000000

EXHIBIT 6

Centennial Resource Production, LLC
Case Nos. 20064, 20065, 20067, 20068
February 21, 2019 OCD Hearing



December 10, 2018

RE: Dandie 22 Federal Com 602H
SHL: 200' FSL Sec. 22 & 1,700' FEL Sec. 22 T23S R34E
BHL: 100' FNL Sec. 22 & 2,310' FEL Sec. 22 T23S R34E
Lea County, New Mexico

To Whom it May Concern:

Centennial Resource Production, LLC ("CRP") proposes to drill and complete the Dandie 22 Federal Com 602H as a horizontal well to test the 3rd Bone Spring Formation at a TVD of 11,400 feet. The W/2 E/2 of the referenced Section 22 will be dedicated to the well as the proration unit being a total of 160 acres. Please see the enclosed AFE in the amount of \$8,544,456.00

Upon your response we will send a Joint Operating Agreement ("JOA") with an effective date of August 20, 2018, covering Township 23 South, Range 34 East, Section 22: W/2 E/2. The JOA contains a proposed overhead rate of \$7500 per day for drilling and \$750 per day for producing and provides for a 100%/300%/300% non-consent penalty.

In the space provided below, please indicate your election and return one original copy of this letter along with an original copy of the enclosed AFE or email me a copy at carl.messina@cdevinc.com. Should you have any questions, please call me at (720) 499-1411.

Best Regards

A handwritten signature in blue ink that reads "Carl Messina".

Carl Messina
Land Coordinator

EXHIBIT 7

Centennial Resource Production, LLC
Case Nos. 20064, 20065, 20067, 20068
February 21, 2019 OCD Hearing



THE UNDERSIGNED HEREBY ELECTS **TO PARTICIPATE** IN THE CAPTIONED DANDIE 22 FEDERAL COM 602H WELLBORE AND TO WAIVE THE NEED FOR A COMPLETION ELECTION.

AGREED TO and ACCEPTED this ____ day of _____, 2018.

Owner Name: _____

Signature: _____

By: _____

Title: _____

THE UNDERSIGNED HEREBY ELECTS **NOT TO PARTICIPATE** IN THE CAPTIONED DANDIE 22 FEDERAL COM 602H WELLBORE, AND TO GO NONCONSENT.

AGREED TO and ACCEPTED this ____ day of _____, 2018.

Owner Name: _____

Signature: _____

By: _____

Title: _____



Authorization for Expenditure

AFE Number	400023	Property #	
AFE Description		Property Name	Well: Dandie 22 Federal Com 602H
AFE Originating Date		State	New Mexico
AFE Type	Drill and Complete	County	Lea
Operator	Centennial Resource Production, LLC	Field	Delaware Basin - TX

Non Operator Approval	AFE Total (\$)	\$8,564,456
Company		
Approved By		
Title		
Date		

Cost Estimates

Description	Total (\$)
IDC - PERMITS,LICENSES,ETC	\$8,500.00
IDC - STAKING & SURVEYING	\$20,000.00
IDC - LEGAL, TITLE SERVICES	\$20,000.00
IDC - SURFACE DAMAGE / ROW	\$60,000.00
IDC - PERMANENT EASEMENT	\$.00
IDC - ROAD, LOCATIONS, PITS	\$137,500.00
IDC - RIG MOB / TRUCKING	\$175,000.00
IDC - RIG MOB / STANDBY RATE	\$145,128.00
IDC - DAYWORK CONTRACT	\$469,791.00
IDC - FOOTAGE CONTRACT	\$.00
IDC - DIRECTNL DRILL & SURVEY	\$227,294.00
IDC - CONDUCTOR HOLE & SERVICE	\$30,000.00
IDC - WIRELINE SVCS CASED&OPEN	\$.00
IDC - BITS, TOOLS, STABILIZERS	\$154,408.00
IDC - FUEL / POWER	\$79,366.00
IDC - RIG WATER	\$10,000.00

IDC - MUD/CHEMICALS/ACIDIZING	\$127,079.00
IDC - MUD LOGGING	\$10,187.00
IDC - INSPECTION, TESTING & REPAIR	\$55,500.00
IDC - CORE ANALYSIS	\$.00
IDC - OPEN/CASED HOLE LOGGING	\$.00
IDC - CEMENT SERV/FLOAT EQUIP	\$110,000.00
IDC - CASING CREW & TOOLS	\$39,500.00
IDC - CONTRACT LABOR/ROUSTABOUT	\$30,000.00
IDC - MATERIALS & SUPPLIES	\$6,000.00
IDC - TRUCKING/VACUUM/ TRANSP	\$50,000.00
IDC - SOLIDS CONTROL/ CLOSED LOOP SYSTEM	\$33,699.00
IDC - DISPOSAL	\$195,000.00
IDC - WELLHEAD PREPARE/REPAIR	\$27,000.00
IDC - FISHING TOOLS & SERVICES	\$.00
IDC - RENTAL EQUIPMENT	\$62,370.00
IDC - MANCAMP	\$37,038.00
IDC - WELLSITE SUPERVISION	\$90,314.00
IDC - SUPERVISION/ENGINEERING	\$.00
IDC - SAFETY / ENVIRONMENTAL	\$17,000.00
IDC - OVERHEAD	\$2,500.00
IDC - WELL CONTROL INSURANCE	\$10,766.00
IDC - CONTINGENCY	\$.00
TDC - CASING - CONDUCTOR	\$.00
TDC - CASING - SURFACE	\$75,460.00
TDC - CASING - INTERMEDIATE - 9 5/8	\$160,507.00
TDC - CASING - INTERMEDIATE 2 - 7 5/8	\$.00
TDC - CASING - PRODUCTION	\$285,897.00
TDC - WELLHEAD EQUIPMENT	\$65,000.00
TDC - PACKER/DOWNHOLE TOOLS	\$28,000.00
TDC - CONTINGENCY	\$.00
ICC - STAKING & SURVEYING	\$.00
ICC - ROAD, LOCATIONS, PITS	\$11,000.00

ICC - COMPLETION RIG	\$.00
ICC - WIRELINE OPEN/CASED HOLE	\$46,750.00
ICC - FUEL / POWER	\$261,250.00
ICC - COILED TUBING	\$135,240.00
ICC - CEMENTING & SERVICES	\$.00
ICC - WATER DISPOSAL/VACUUM TRUCK	\$23,765.00
ICC - INSPECTION & TESTING	\$.00
ICC - TRUCKING	\$13,125.00
ICC - ELECTRIC LOGGING / PERFORATING	\$317,010.00
ICC - COMPLETION FLUIDS	\$7,500.00
ICC - CASING CREW AND TOOLS	\$.00
ICC - WELL STIMULATION/FRACTUR	\$1,579,396.00
ICC - CONTRACT LABOR/ROUSTABOUT	\$20,000.00
ICC - WATER HANDLING	\$117,456.00
ICC - SOURCE WATER	\$399,477.00
ICC - WELLHEAD/FRACTREE REPAIR	\$35,000.00
ICC - FISHING TOOLS & SERVICES	\$.00
ICC - COMMUNICATIONS	\$.00
ICC - RENTAL EQUIPMENT	\$139,333.00
ICC - WELLSITE SUPERVISION	\$142,100.00
ICC - SUPERVISION/ENGINEERING	\$7,500.00
ICC - SAFETY / ENVIRONMENTAL	\$15,000.00
ICC - OVERHEAD	\$10,000.00
ICC - WELL CONTROL INSURANCE	\$.00
ICC - CONTINGENCY	\$.00
ICC - COMPANY LABOR	\$.00
TCC - CASING - PRODUCTION	\$.00
TCC - PROD LINER & EQUIPMENT	\$.00
TCC - PACKER/DOWNHOLE TOOLS	\$.00
TCC - WELLHEAD EQUIPMENT	\$51,750.00
FAC - SURFACE DAMAGE / ROW	\$.00
FAC - PERMANENT EASEMENT	\$30,000.00

FAC - ROAD LOCATIONS PITS	\$40,000.00
FAC - MATERIALS & SUPPLIES	\$.00
FAC - TRANSPORTATION TRUCKING	\$40,000.00
FAC - RENTAL EQUIPMENT	\$25,000.00
FAC - FUEL / POWER	\$.00
FAC - WATER DISPOSAL / SWD	\$.00
FAC - WASTE DISPOSAL	\$.00
FAC - INSPECTION & TESTING	\$5,000.00
FAC - CONTRACT LABOR / ROUSTAB	\$250,000.00
FAC - FRAC TANK RENTAL	\$.00
FAC - SUPERVISION	\$30,000.00
FAC - CONSULTING SERVICES	\$.00
FAC - INJECTION PUMP	\$.00
FAC - P-LINE F-LINE LINEPIPE	\$100,000.00
FAC - TANK BATTERY	\$197,000.00
FAC - HEATER TREATER/SEPERATOR	\$140,000.00
FAC - DEHYDRATOR EQUIPMENT	\$.00
FAC - VALVES FITTINGS & PIPE	\$250,000.00
FAC - CIRCULATING TRNSFER PUMP	\$24,000.00
FAC - METER & LACT	\$25,000.00
FAC - COMPRESSOR	\$.00
FAC - ELECTRICAL SUPPLIES	\$150,000.00
FAC - COMM TELEMETRY & AUTOMAT	\$40,000.00
FAC - FLARE/COMBUSTER	\$50,000.00
FAC - SAFETY / ENVIRONMENTAL	\$10,000.00
FAC - OVERHEAD	\$.00
FAC - INSURANCE	\$.00
FAC - COMPANY LABOR	\$.00
FAC - CONTINGENCY	\$100,000.00
IFC - ROADS LOCATIONS/PITS	\$5,000.00
IFC - COMPLETION RIG	\$12,000.00
IFC - WIRELINE OPEN/CASED HOLE	\$.00

IFC - FUEL / POWER	\$.00
IFC - COILED TUBING	\$.00
IFC - CEMENTING & SERVICES	\$.00
IFC - FRAC WATER RECOVERY	\$265,000.00
IFC - INSPECTION & TESTING	\$3,500.00
IFC - TRUCKING/VACUUM/TRANSP	\$10,000.00
IFC - ELECTRIC LOGGING/PERFORATING	\$.00
IFC - COMPLETION FLUID	\$10,000.00
IFC - CASING CREW AND TOOLS	\$.00
IFC - CONTRACT LABOR/ROUSTABOUT	\$12,000.00
IFC - MATERIAL & SUPPLIES	\$2,000.00
IFC - WELL TESTING / FLOWBACK	\$220,000.00
IFC - WELLHEAD/FRAC TREE REPAIR	\$.00
IFC - FISHING TOOLS & SERVICES	\$.00
IFC - RENTAL EQUIPMENT	\$8,000.00
IFC - WELLSITE SUPERVISION	\$5,000.00
IFC - SAFETY / ENVIRONMENTAL	\$2,500.00
IFC - CONTINGENCY	\$30,000.00
IFC - COMPANY LABOR	\$.00
IFC - SWABBING	\$.00
TFC - TUBING	\$60,000.00
TFC - SUCKER RODS & ACCESSORY	\$.00
TFC - DOWNHOLE ARTIFICIAL LIFT EQPT	\$25,000.00
TFC - SUBSURFACE PUMPS	\$.00
TFC - PROD LINER & EQUIPMENT	\$.00
TFC - PACKER/DOWNHOLE TOOLS	\$.00
TFC - PUMPING UNITS/SURFACE LIFT EQPT	\$.00
TFC - WELLHEAD EQUIPMENT	\$.00
TFC - VALVES/CONNECTIONS/FITTINGS	\$.00
TFC - MEASUREMENT EQUIPMENT	\$.00
TFC - COMM, TELEMETRY & AUTOMATION	\$.00
TFC - CONTRACTOR LABOR INSTALL	\$.00

TFC - CONTINGENCY	\$.00
TFC - COMPANY LABOR	\$.00



December 10, 2018

RE: Mastiff 22 Federal Com 601H
SHL: 200' FSL Sec. 22 & 490' FEL Sec. 22 T23S R34E
BHL: 100' FNL Sec. 22 & 990' FEL Sec. 22 T23S R34E
Lea County, New Mexico

To Whom it May Concern:

Centennial Resource Production, LLC ("CRP") proposes to drill and complete the Mastiff 22 Federal Com 601H as a horizontal well to test the 3rd Bone Spring Formation at a TVD of 11,400 feet. The E/2 E/2 of the referenced Section 22 will be dedicated to the well as the proration unit being a total of 160 acres. Please see the enclosed AFE in the amount of \$8,544,456.00

Upon your response we will send a Joint Operating Agreement ("JOA") with an effective date of August 20, 2018, covering Township 23 South, Range 34 East, Section 22: E/2 E/2. The JOA contains a proposed overhead rate of \$7500 per day for drilling and \$750 per day for producing and provides for a 100%/300%/300% non-consent penalty.

In the space provided below, please indicate your election and return one original copy of this letter along with an original copy of the enclosed AFE or email me a copy at carl.messina@cdevinc.com. Should you have any questions, please call me at (720) 499-1411.

Best Regards

A handwritten signature in blue ink that reads "Carl Messina".

Carl Messina
Land Coordinator

EXHIBIT 8

Centennial Resource Production, LLC
Case Nos. 20064, 20065, 20067, 20068
February 21, 2019 OCD Hearing



THE UNDERSIGNED HEREBY ELECTS **TO PARTICIPATE** IN THE CAPTIONED MASTIFF 22 FEDERAL COM 601H WELLBORE AND TO WAIVE THE NEED FOR A COMPLETION ELECTION.

AGREED TO and ACCEPTED this ____ day of _____, 2018.

Owner Name: _____

Signature: _____

By: _____

Title: _____

THE UNDERSIGNED HEREBY ELECTS **NOT TO PARTICIPATE** IN THE CAPTIONED MASTIFF 22 FEDERAL COM 601H WELLBORE, AND TO GO NONCONSENT.

AGREED TO and ACCEPTED this ____ day of _____, 2018.

Owner Name: _____

Signature: _____

By: _____

Title: _____

Authorization for Expenditure

AFE Number	400022	Property #	
AFE Description		Property Name	Well: Mastiff 22 Federal Com 601H
AFE Originating Date		State	New Mexico
AFE Type	Drill and Complete	County	Lea
Operator	Centennial Resource Production, LLC	Field	Delaware Basin - TX

Non Operator Approval

AFE Total (\$)	\$8,564,456
-----------------------	-------------

Company _____

Approved By _____

Title _____

Date _____

Cost Estimates

Description	Total (\$)
IDC - PERMITS,LICENSES,ETC	\$8,500.00
IDC - STAKING & SURVEYING	\$20,000.00
IDC - LEGAL, TITLE SERVICES	\$20,000.00
IDC - SURFACE DAMAGE / ROW	\$60,000.00
IDC - PERMANENT EASEMENT	\$0.00
IDC - ROAD, LOCATIONS, PITS	\$137,500.00
IDC - RIG MOB / TRUCKING	\$175,000.00
IDC - RIG MOB / STANDBY RATE	\$145,128.00
IDC - DAYWORK CONTRACT	\$469,791.00
IDC - FOOTAGE CONTRACT	\$0.00
IDC - DIRECTNL DRILL & SURVEY	\$227,294.00
IDC - CONDUCTOR HOLE & SERVICE	\$30,000.00
IDC - WIRELINE SVCS CASED&OPEN	\$0.00
IDC - BITS, TOOLS, STABILIZERS	\$154,408.00
IDC - FUEL / POWER	\$79,366.00
IDC - RIG WATER	\$10,000.00

IDC - MUD/CHEMICALS/ACIDIZING	\$127,079.00
IDC - MUD LOGGING	\$10,187.00
IDC - INSPECTION, TESTING & REPAIR	\$55,500.00
IDC - CORE ANALYSIS	\$.00
IDC - OPEN/CASED HOLE LOGGING	\$.00
IDC - CEMENT SERV/FLOAT EQUIP	\$110,000.00
IDC - CASING CREW & TOOLS	\$39,500.00
IDC - CONTRACT LABOR/ROUSTABOUT	\$30,000.00
IDC - MATERIALS & SUPPLIES	\$6,000.00
IDC - TRUCKING/VACUUM/ TRANSP	\$50,000.00
IDC - SOLIDS CONTROL/ CLOSED LOOP SYSTEM	\$33,699.00
IDC - DISPOSAL	\$195,000.00
IDC - WELLHEAD PREPARE/REPAIR	\$27,000.00
IDC - FISHING TOOLS & SERVICES	\$.00
IDC - RENTAL EQUIPMENT	\$62,370.00
IDC - MANCAMP	\$37,038.00
IDC - WELLSITE SUPERVISION	\$90,314.00
IDC - SUPERVISION/ENGINEERING	\$.00
IDC - SAFETY / ENVIRONMENTAL	\$17,000.00
IDC - OVERHEAD	\$2,500.00
IDC - WELL CONTROL INSURANCE	\$10,766.00
IDC - CONTINGENCY	\$.00
TDC - CASING - CONDUCTOR	\$.00
TDC - CASING - SURFACE	\$75,460.00
TDC - CASING - INTERMEDIATE - 9 5/8	\$160,507.00
TDC - CASING - INTERMEDIATE 2 - 7 5/8	\$.00
TDC - CASING - PRODUCTION	\$285,897.00
TDC - WELLHEAD EQUIPMENT	\$65,000.00
TDC - PACKER/DOWNHOLE TOOLS	\$28,000.00
TDC - CONTINGENCY	\$.00
ICC - STAKING & SURVEYING	\$.00
ICC - ROAD, LOCATIONS, PITS	\$11,000.00

ICC - COMPLETION RIG	\$.00
ICC - WIRELINE OPEN/CASED HOLE	\$46,750.00
ICC - FUEL / POWER	\$261,250.00
ICC - COILED TUBING	\$135,240.00
ICC - CEMENTING & SERVICES	\$.00
ICC - WATER DISPOSAL/VACUUM TRUCK	\$23,765.00
ICC - INSPECTION & TESTING	\$.00
ICC - TRUCKING	\$13,125.00
ICC - ELECTRIC LOGGING / PERFORATING	\$317,010.00
ICC - COMPLETION FLUIDS	\$7,500.00
ICC - CASING CREW AND TOOLS	\$.00
ICC - WELL STIMULATION/FRACTUR	\$1,579,396.00
ICC - CONTRACT LABOR/ROUSTABOUT	\$20,000.00
ICC - WATER HANDLING	\$117,456.00
ICC - SOURCE WATER	\$399,477.00
ICC - WELLHEAD/FRACTREE REPAIR	\$35,000.00
ICC - FISHING TOOLS & SERVICES	\$.00
ICC - COMMUNICATIONS	\$.00
ICC - RENTAL EQUIPMENT	\$139,333.00
ICC - WELLSITE SUPERVISION	\$142,100.00
ICC - SUPERVISION/ENGINEERING	\$7,500.00
ICC - SAFETY / ENVIRONMENTAL	\$15,000.00
ICC - OVERHEAD	\$10,000.00
ICC - WELL CONTROL INSURANCE	\$.00
ICC - CONTINGENCY	\$.00
ICC - COMPANY LABOR	\$.00
TCC - CASING - PRODUCTION	\$.00
TCC - PROD LINER & EQUIPMENT	\$.00
TCC - PACKER/DOWNHOLE TOOLS	\$.00
TCC - WELLHEAD EQUIPMENT	\$51,750.00
FAC - SURFACE DAMAGE / ROW	\$.00
FAC - PERMANENT EASEMENT	\$30,000.00

FAC - ROAD LOCATIONS PITS	\$40,000.00
FAC - MATERIALS & SUPPLIES	\$.00
FAC - TRANSPORTATION TRUCKING	\$40,000.00
FAC - RENTAL EQUIPMENT	\$25,000.00
FAC - FUEL / POWER	\$.00
FAC - WATER DISPOSAL / SWD	\$.00
FAC - WASTE DISPOSAL	\$.00
FAC - INSPECTION & TESTING	\$5,000.00
FAC - CONTRACT LABOR / ROUSTAB	\$250,000.00
FAC - FRAC TANK RENTAL	\$.00
FAC - SUPERVISION	\$30,000.00
FAC - CONSULTING SERVICES	\$.00
FAC - INJECTION PUMP	\$.00
FAC - P-LINE F-LINE LINEPIPE	\$100,000.00
FAC - TANK BATTERY	\$197,000.00
FAC - HEATER TREATER/SEPERATOR	\$140,000.00
FAC - DEHYDRATOR EQUIPMENT	\$.00
FAC - VALVES FITTINGS & PIPE	\$250,000.00
FAC - CIRCULATING TRNSFER PUMP	\$24,000.00
FAC - METER & LACT	\$25,000.00
FAC - COMPRESSOR	\$.00
FAC - ELECTRICAL SUPPLIES	\$150,000.00
FAC - COMM TELEMETRY & AUTOMAT	\$40,000.00
FAC - FLARE/COMBUSTER	\$50,000.00
FAC - SAFETY / ENVIRONMENTAL	\$10,000.00
FAC - OVERHEAD	\$.00
FAC - INSURANCE	\$.00
FAC - COMPANY LABOR	\$.00
FAC - CONTINGENCY	\$100,000.00
IFC - ROADS LOCATIONS/PITS	\$5,000.00
IFC - COMPLETION RIG	\$12,000.00
IFC - WIRELINE OPEN/CASED HOLE	\$.00

IFC - FUEL / POWER	\$.00
IFC - COILED TUBING	\$.00
IFC - CEMENTING & SERVICES	\$.00
IFC - FRAC WATER RECOVERY	\$265,000.00
IFC - INSPECTION & TESTING	\$3,500.00
IFC - TRUCKING/VACUUM/TRANSP	\$10,000.00
IFC - ELECTRIC LOGGING/PERFORATING	\$.00
IFC - COMPLETION FLUID	\$10,000.00
IFC - CASING CREW AND TOOLS	\$.00
IFC - CONTRACT LABOR/ROUSTABOUT	\$12,000.00
IFC - MATERIAL & SUPPLIES	\$2,000.00
IFC - WELL TESTING / FLOWBACK	\$220,000.00
IFC - WELLHEAD/FRAC TREE REPAIR	\$.00
IFC - FISHING TOOLS & SERVICES	\$.00
IFC - RENTAL EQUIPMENT	\$8,000.00
IFC - WELLSITE SUPERVISION	\$5,000.00
IFC - SAFETY / ENVIRONMENTAL	\$2,500.00
IFC - CONTINGENCY	\$30,000.00
IFC - COMPANY LABOR	\$.00
IFC - SWABBING	\$.00
TFC - TUBING	\$60,000.00
TFC - SUCKER RODS & ACCESSORY	\$.00
TFC - DOWNHOLE ARTIFICIAL LIFT EQPT	\$25,000.00
TFC - SUBSURFACE PUMPS	\$.00
TFC - PROD LINER & EQUIPMENT	\$.00
TFC - PACKER/DOWNHOLE TOOLS	\$.00
TFC - PUMPING UNITS/SURFACE LIFT EQPT	\$.00
TFC - WELLHEAD EQUIPMENT	\$.00
TFC - VALVES/CONNECTIONS/FITTINGS	\$.00
TFC - MEASUREMENT EQUIPMENT	\$.00
TFC - COMM, TELEMETRY & AUTOMATION	\$.00
TFC - CONTRACTOR LABOR INSTALL	\$.00

TFC - CONTINGENCY	\$.00
TFC - COMPANY LABOR	\$.00

District I
1625 N. French Dr., Hobbs, NM 88240
Phone: (575) 393-6161 Fax: (575) 393-0720
District II
811 S. First St., Artesia, NM 88210
Phone: (575) 748-1283 Fax: (575) 748-9720
District III
1000 Rio Brazos Road, Aztec, NM 87410
Phone: (505) 334-6178 Fax: (505) 334-6170
District IV
1220 S. St. Francis Dr., Santa Fe, NM 87505
Phone: (505) 476-3460 Fax: (505) 476-3462

State of New Mexico
Energy, Minerals & Natural Resources Department
OIL CONSERVATION DIVISION
1220 South St. Francis Dr.
Santa Fe, NM 87505

Form C-102
Revised August 1, 2011
Submit one copy to appropriate
District Office

☐ AMENDED REPORT

WELL LOCATION AND ACREAGE DEDICATION PLAT

¹ API Number		² Pool Code	³ Pool Name
⁴ Property Code	⁵ Property Name ROMEO FEDERAL COM		⁶ Well Number 705H
⁷ OGRID No.	⁸ Operator Name CENTENNIAL RESOURCE PRODUCTION, LLC		⁹ Elevation 3535.2'

¹⁰ Surface Location

UL or lot no. D	Section 22	Township 24S	Range 34E	Lot Idn	Feet from the 400	North/South line NORTH	Feet from the 817	East/West line WEST	County LEA
--------------------	---------------	-----------------	--------------	---------	----------------------	---------------------------	----------------------	------------------------	---------------

¹¹ Bottom Hole Location If Different From Surface

UL or lot no. E	Section 27	Township 24S	Range 34E	Lot Idn	Feet from the 2538	North/South line NORTH	Feet from the 330	East/West line WEST	County LEA
¹² Dedicated Acres 240		¹³ Joint or Infill		¹⁴ Consolidation Code		¹⁵ Order No.			

No allowable will be assigned to this completion until all interests have been consolidated or a non-standard unit has been approved by the division.

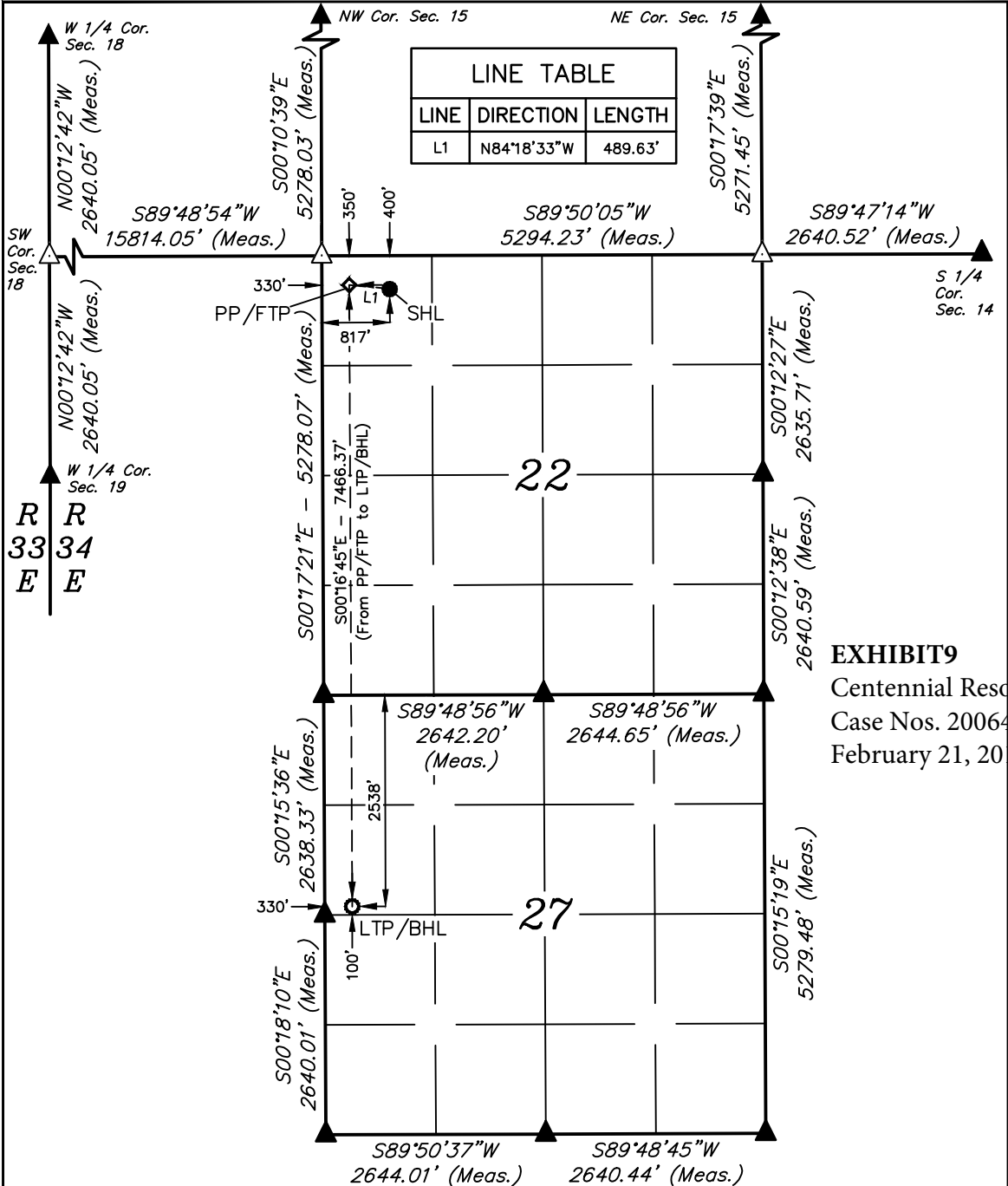


EXHIBIT9
Centennial Resource Production, LLC
Case Nos. 20064, 20065, 20067, 20068
February 21, 2019 OCD Hearing

¹⁷ OPERATOR
CERTIFICATION

I hereby certify that the information contained herein is true and complete to the best of my knowledge and belief, and that this organization either owns a working interest or unleased mineral interest in the land including the proposed bottom hole location or has a right to drill this well at this location pursuant to a contract with an owner of such a mineral or working interest, or to a voluntary pooling agreement or a compulsory pooling order heretofore entered by the division.

Signature _____ Date _____
Printed Name _____
E-mail Address _____

¹⁸ SURVEYOR
CERTIFICATION

I hereby certify that the well location shown on this plat was plotted from field notes of actual surveys made by me or under my supervision, and that the same is true and correct to the best of my belief.

February 13, 2018

Date of Survey
Signature and Seal of Professional Surveyor:



Certificate Number:

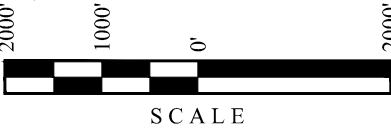
NAD 83 (SURFACE HOLE LOCATION)
LATITUDE = 32°12'33.09" (32.209192°)
LONGITUDE = 103°27'49.50" (103.463749°)
STATE PLANE NAD 83 (N.M. EAST)
Y: 440926.12' X: 810289.05'
UTM, NAD 83 (ZONE 13)
Y: 11695049.42' X: 2115429.74'

NAD 83 (PP/FTP)
LATITUDE = 32°12'33.59" (32.209331°)
LONGITUDE = 103°27'55.16" (103.465323°)
STATE PLANE NAD 83 (N.M. EAST)
Y: 440972.63' X: 809801.71'
UTM, NAD 83 (ZONE 13)
Y: 11695092.89' X: 2114942.19'

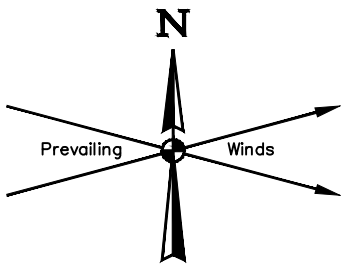
NOTE:

- Distances referenced on plat to section lines are perpendicular.
- Basis of Bearing is a Transverse Mercator Projection with a Central Meridian of W103°53'00"

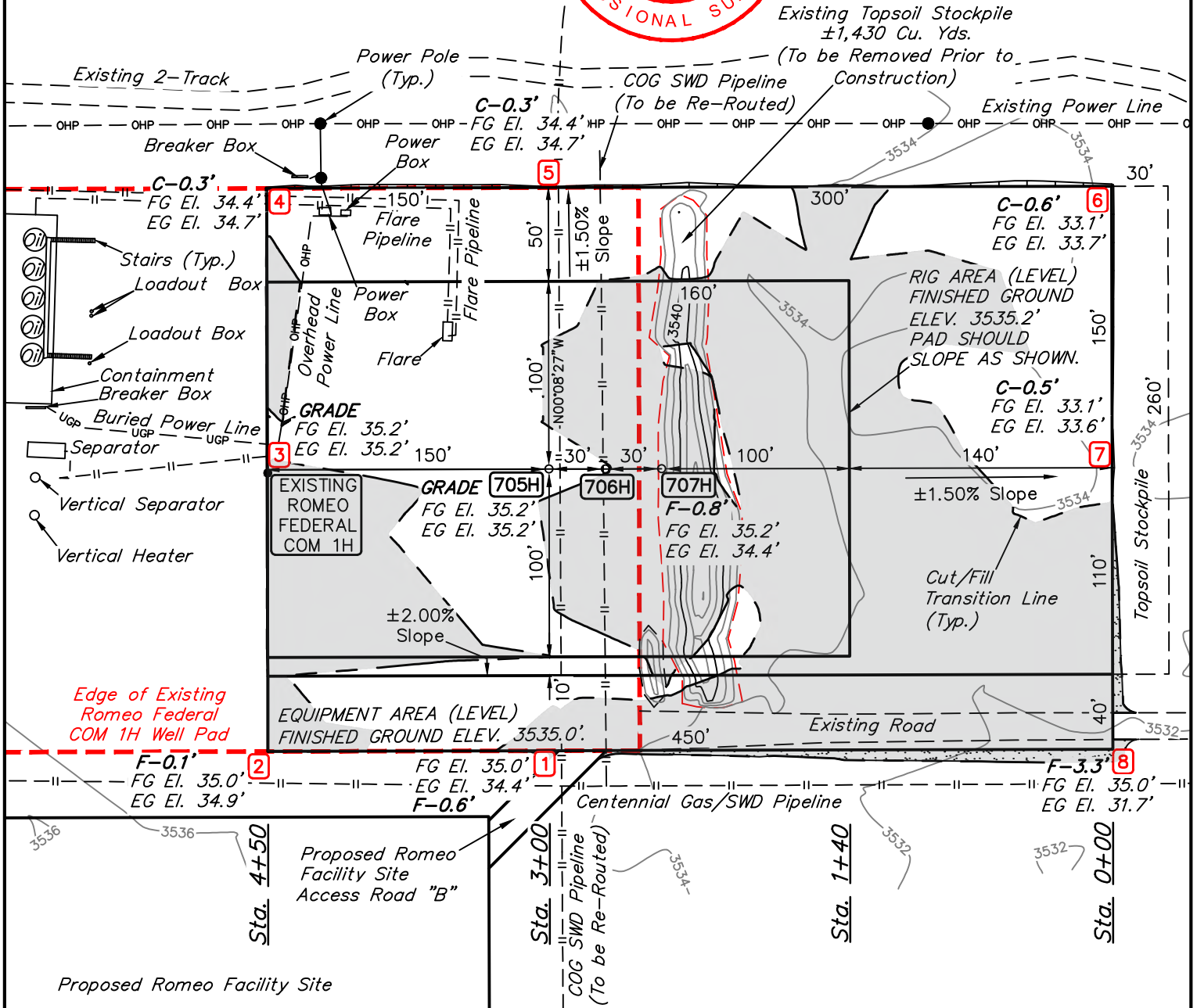

REV: 2 06-08-18 J.N. (BHL MOVE)



DRAWN BY: C.D. 03-22-18
● = SURFACE HOLE LOCATION
◇ = FIRST TAKE POINT
○ = LTP/BHL
▲ = SECTION CORNER LOCATED
△ = SECTION CORNER RE-ESTABLISHED.
(Not Set on Ground.)



CERTIFICATE
THIS MAP HAS BEEN PRODUCED ACCORDING TO
PROCEDURES THAT HAVE BEEN DEMONSTRATED TO
PRODUCE DATA THAT MEETS OR EXCEEDS THE
MINIMUM STANDARDS FOR A TOPOGRAPHIC MAP
COMPILED AT A SCALE OF 1" = 80' WITH A CONTOUR
INTERVAL OF 2'



NOTE: Earthwork Calculations Require a Fill of 0.8' @ the 707H Location Stake For Balance. All Fill is to be Compacted to a Minimum of 95% of the Maximum Dry Density Obtained by AASHTO Method t-99.

NOTES:

- Construct diversion ditches as needed.
- Contours shown at 2' intervals.
- Cut/Fill slopes 2:1 (Typ.).
- Underground utilities shown on this sheet are for visualization purposes only, actual locations to be determined prior to construction.
- Grading is based on the assumption that the existing topsoil pile will be removed prior to construction.
- Basis of Bearing is a Transverse Mercator Projection with a Central Meridian of W103°53'00"

CENTENNIAL RESOURCE PRODUCTION, LLC

**ROMEO FEDERAL COM 705H, 706H & JULIET
FEDERAL COM 707H ON EXISTING ROMEO
FEDERAL COM 1H
NW 1/4 NW 1/4, SECTION 22, T24S, R34E, N.M.P.M.
LEA COUNTY, NEW MEXICO**

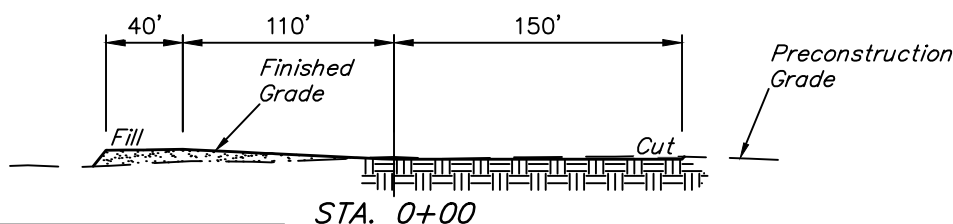
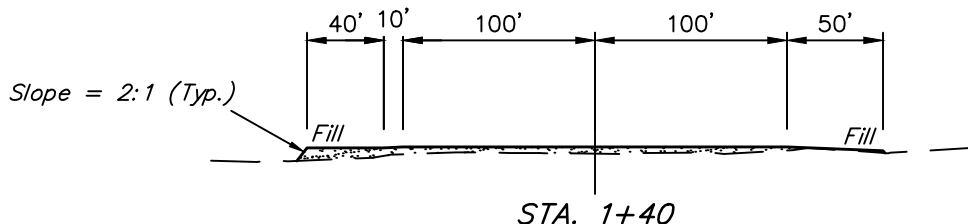
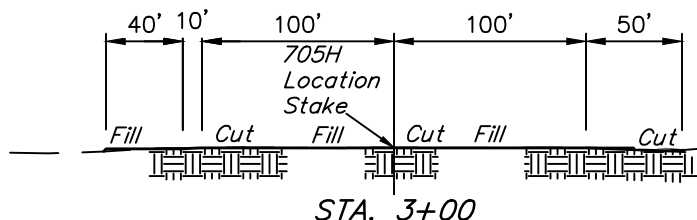
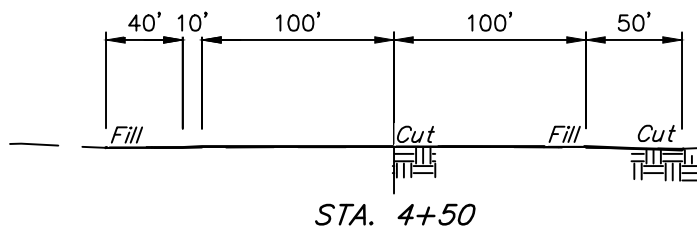
SURVEYED BY	R.C., D.F.	02-13-18	SCALE
DRAWN BY	C.D.	02-20-18	1" = 80'
LOCATION LAYOUT		FIGURE #1	

UELS, LLC

Corporate Office * 85 South 200 East
Vernal, UT 84078 * (435) 789-1017



X-Section
Scale
1" = 100'



APPROXIMATE EARTHWORK QUANTITIES	
(4") TOPSOIL STRIPPING (On New Construction Only)	920 Cu. Yds.
REMAINING LOCATION	380 Cu. Yds.
TOTAL CUT	1,300 Cu. Yds.
FILL	3,370 Cu. Yds.
DEFICIT MATERIAL	2,070 Cu. Yds.
TOPSOIL	920 Cu. Yds.
DEFICIT UNBALANCE (After Interim Rehabilitation)	2,990 Cu. Yds.

APPROXIMATE SURFACE DISTURBANCE AREAS	
	ACRES
WELL SITE DISTURBANCE (NEW CONSTRUCTION)	±1.870
EXISTING WELL SITE DISTURBANCE (WITHIN PROPOSED PAD)	±1.460
TOTAL SURFACE USE AREA	±3.330

NOTES:

- Fill quantity includes 5% for compaction.
- Cut/Fill slopes 2:1 (Typ.)
- Grading is based on the assumption that the existing topsoil pile will be removed prior to construction.
- Obtain Deficit Material From Approved Borrow Area.

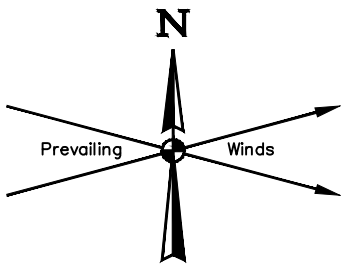


UELS, LLC
Corporate Office * 85 South 200 East
Vernal, UT 84078 * (435) 789-1017

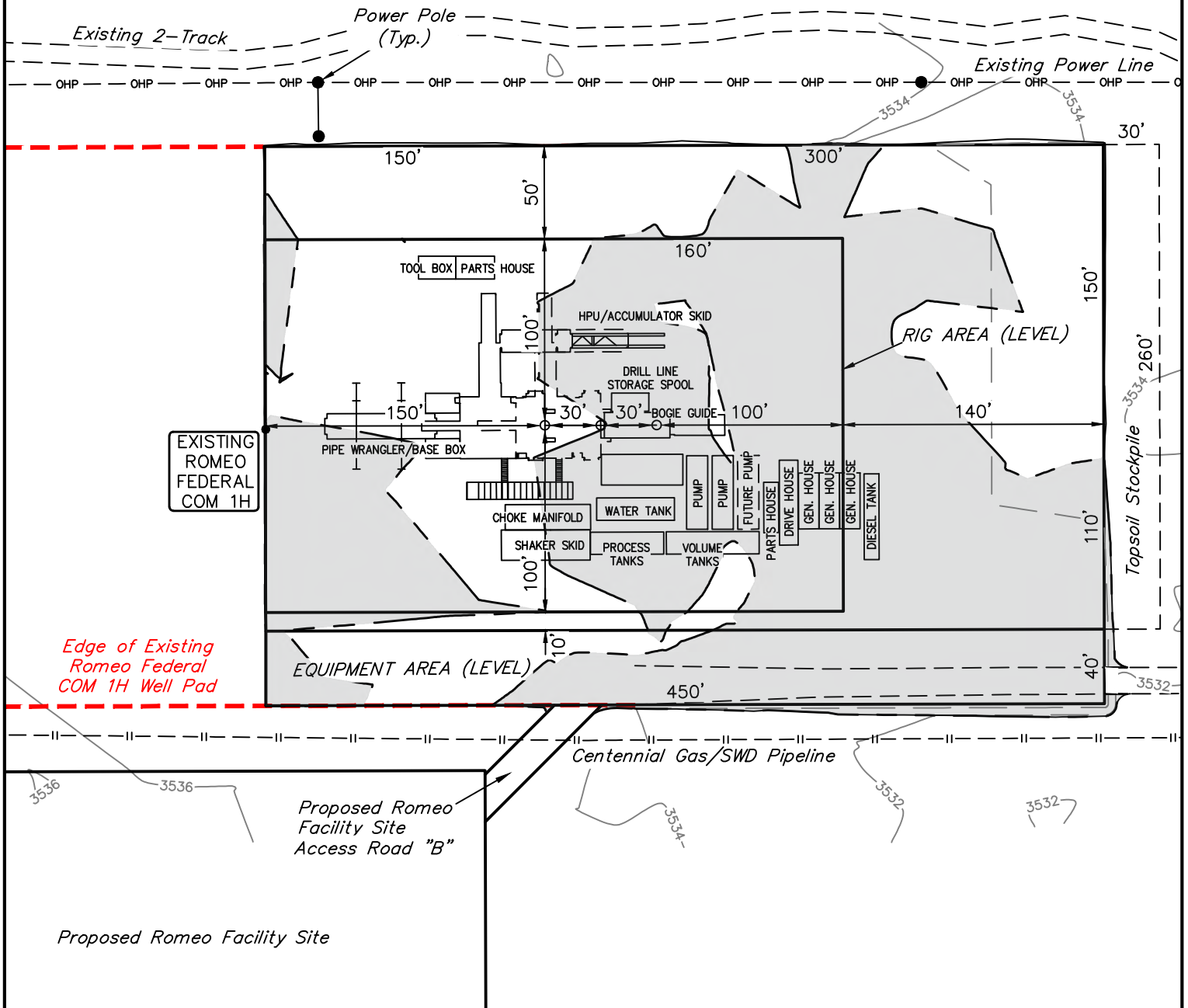
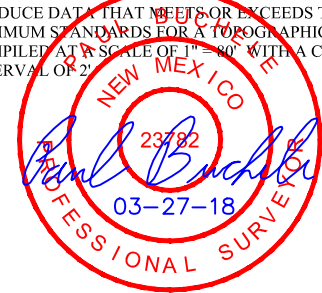
CENTENNIAL RESOURCE PRODUCTION, LLC

**ROMEO FEDERAL COM 705H, 706H & JULIET
FEDERAL COM 707H ON EXISTING ROMEO
FEDERAL COM 1H
NW 1/4 NW 1/4, SECTION 22, T24S, R34E, N.M.P.M.
LEA COUNTY, NEW MEXICO**

SURVEYED BY	R.C., D.F.	02-13-18	SCALE
DRAWN BY	C.D.	02-20-18	AS SHOWN
TYPICAL CROSS SECTIONS		FIGURE #2	



CERTIFICATE
THIS MAP HAS BEEN PRODUCED ACCORDING TO
PROCEDURES THAT HAVE BEEN DEMONSTRATED TO
PRODUCE DATA THAT MEETS OR EXCEEDS THE
MINIMUM STANDARDS FOR A TOPOGRAPHIC MAP
COMPILED AT A SCALE OF 1" = 80' WITH A CONTOUR
INTERVAL OF 2'



NOTES:

- Contours shown at 2' intervals.


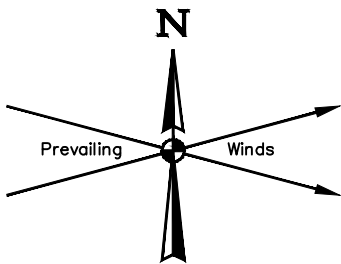
CENTENNIAL RESOURCE PRODUCTION, LLC

**ROMEO FEDERAL COM 705H, 706H & JULIET
FEDERAL COM 707H ON EXISTING ROMEO
FEDERAL COM 1H
NW 1/4 NW 1/4, SECTION 22, T24S, R34E, N.M.P.M.
LEA COUNTY, NEW MEXICO**

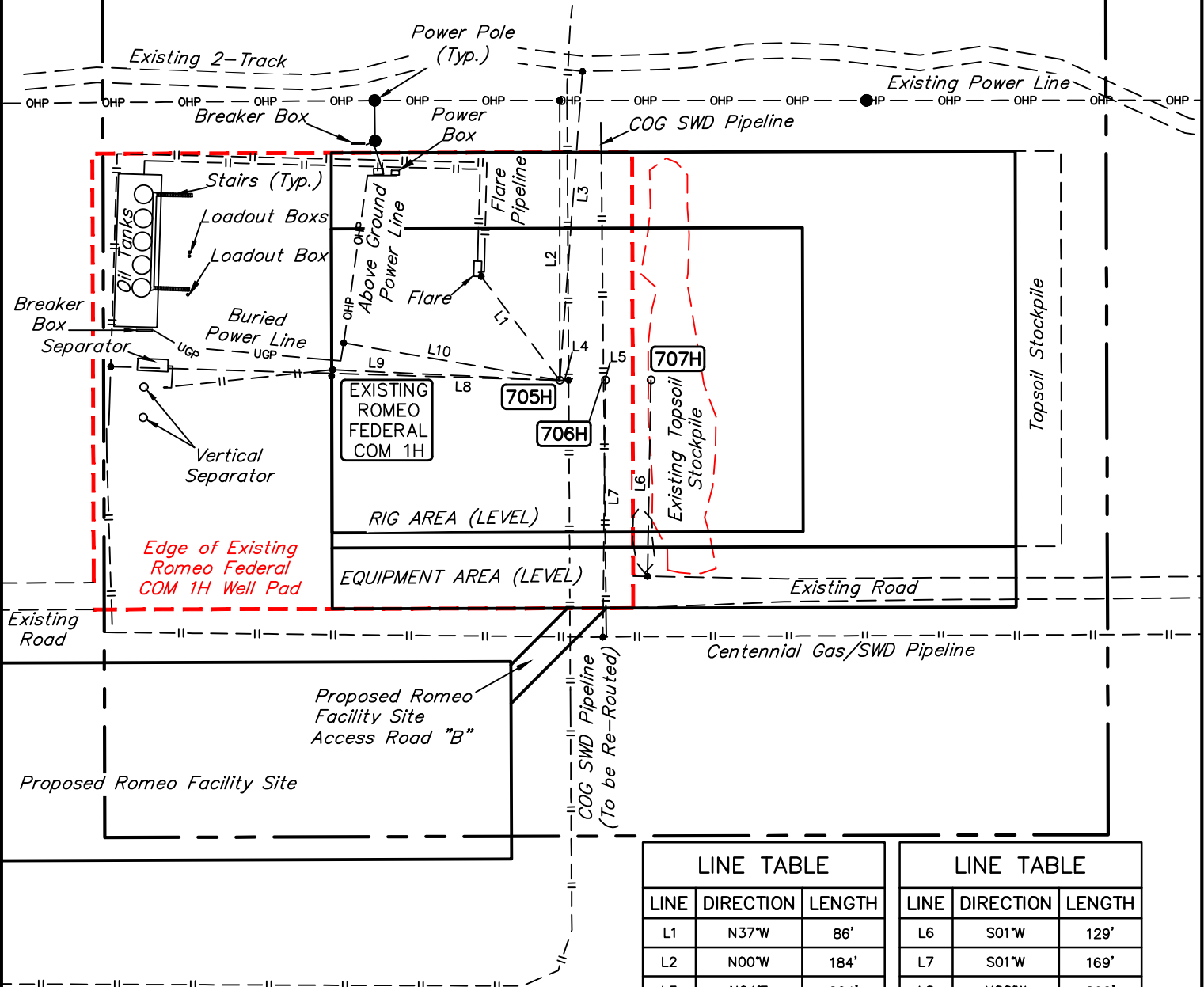
SURVEYED BY	R.C., D.F.	02-13-18	SCALE
DRAWN BY	C.D.	02-20-18	1" = 80'
TYPICAL RIG LAYOUT		FIGURE #3	



UELS, LLC
Corporate Office * 85 South 200 East
Vernal, UT 84078 * (435) 789-1017



660' X 583' Archaeological Survey Boundary



LINE TABLE		
LINE	DIRECTION	LENGTH
L1	N37°W	86'
L2	N00°W	184'
L3	N04°E	204'
L4	N90°E	6'
L5	S89°W	1'

LINE TABLE		
LINE	DIRECTION	LENGTH
L6	S01°W	129'
L7	S01°W	169'
L8	N88°W	296'
L9	N87°W	150'
L10	N80°W	144'

NOTES:

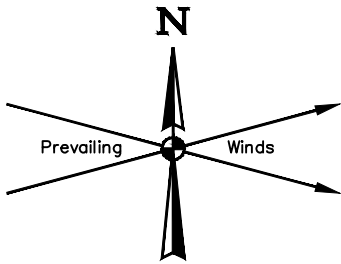
CENTENNIAL RESOURCE PRODUCTION, LLC

**ROMEO FEDERAL COM 705H, 706H & JULIET
FEDERAL COM 707H ON EXISTING ROMEO
FEDERAL COM 1H
NW 1/4 NW 1/4, SECTION 22, T24S, R34E, N.M.P.M.
LEA COUNTY, NEW MEXICO**

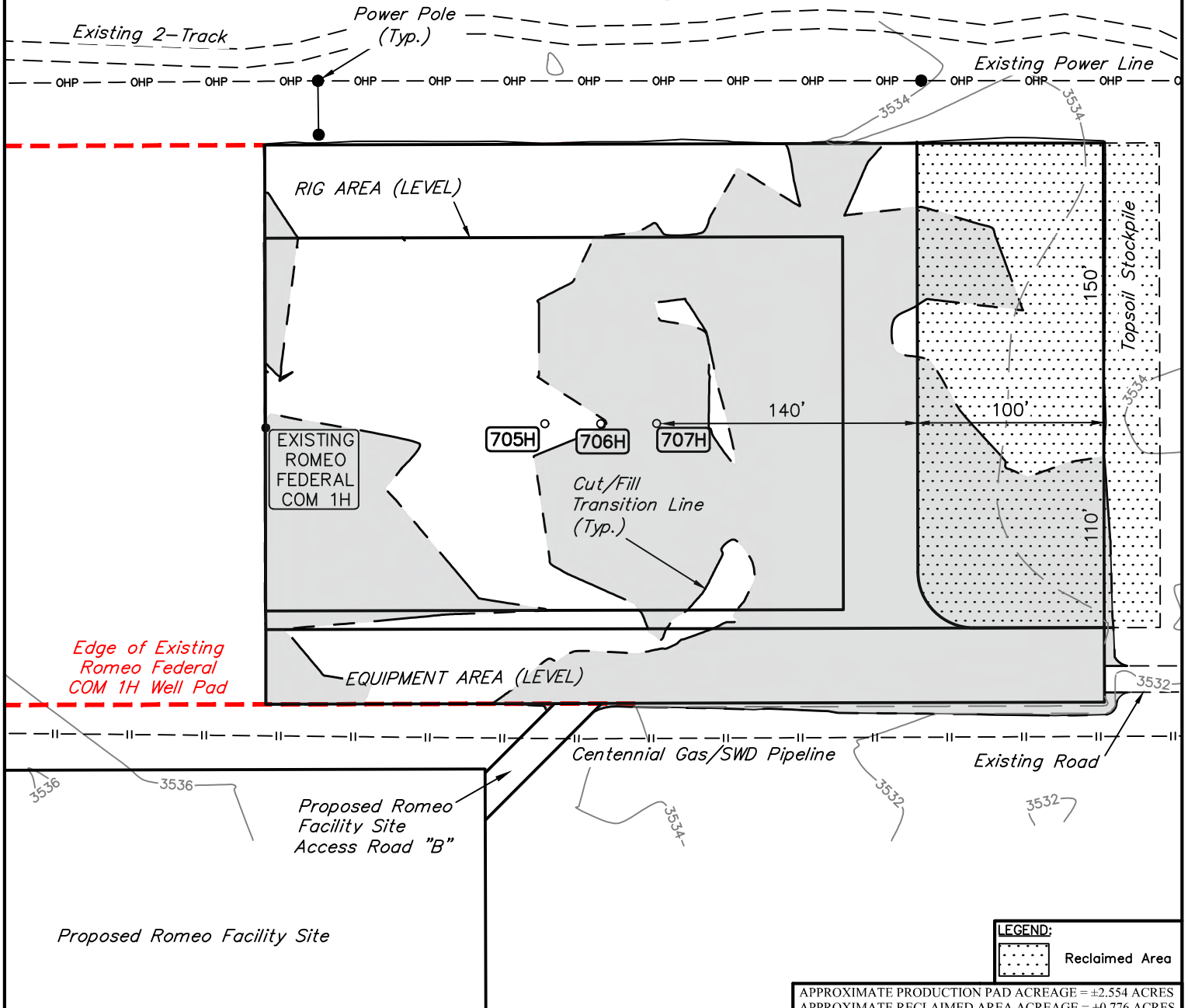
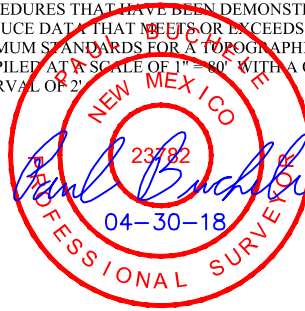
SURVEYED BY	R.C., D.F.	02-13-18	SCALE
DRAWN BY	C.D.	02-20-18	1" = 100'
ARCHAEOLOGICAL SURVEY BOUNDARY		FIGURE #4	



UELS, LLC
Corporate Office * 85 South 200 East
Vernal, UT 84078 * (435) 789-1017



CERTIFICATE
THIS MAP HAS BEEN PRODUCED ACCORDING TO
PROCEDURES THAT HAVE BEEN DEMONSTRATED TO
PRODUCE DATA THAT MEETS OR EXCEEDS THE
MINIMUM STANDARDS FOR A TOPOGRAPHIC MAP
COMPILED AT A SCALE OF 1"=80' WITH A CONTOUR
INTERVAL OF 2'



NOTES:

- Contours shown at 2' intervals.

CENTENNIAL RESOURCE PRODUCTION, LLC

**ROMEO FEDERAL COM 705H, 706H & JULIET
FEDERAL COM 707H ON EXISTING ROMEO
FEDERAL COM 1H
NW 1/4 NW 1/4, SECTION 22, T24S, R34E, N.M.P.M.
LEA COUNTY, NEW MEXICO**

SURVEYED BY	R.C., D.F.	02-13-18	SCALE
DRAWN BY	C.D.	04-30-18	1"=80'
RECLAMATION DIAGRAM		FIGURE #5	



UELS, LLC
Corporate Office * 85 South 200 East
Vernal, UT 84078 * (435) 789-1017

PROCEED IN A WESTERLY, THEN NORTHWESTERLY, THEN WESTERLY DIRECTION FROM JAL, NEW MEXICO ALONG NM-128 APPROXIMATELY 18.0 MILES TO THE JUNCTION OF THIS ROAD AND AN EXISTING ROAD TO THE SOUTH; TURN LEFT AND PROCEED IN A SOUTHERLY DIRECTION APPROXIMATELY 0.1 MILES TO THE JUNCTION OF THIS ROAD AND AN EXISTING ROAD TO THE EAST; TURN LEFT AND PROCEED IN AN EASTERLY DIRECTION APPROXIMATELY 0.1 MILES TO THE EXISTING ROMEO FEDERAL COM 1H AND THE PROPOSED LOCATION.

TOTAL DISTANCE FROM JAL, NEW MEXICO TO THE PROPOSED LOCATION IS APPROXIMATELY 18.2 MILES.

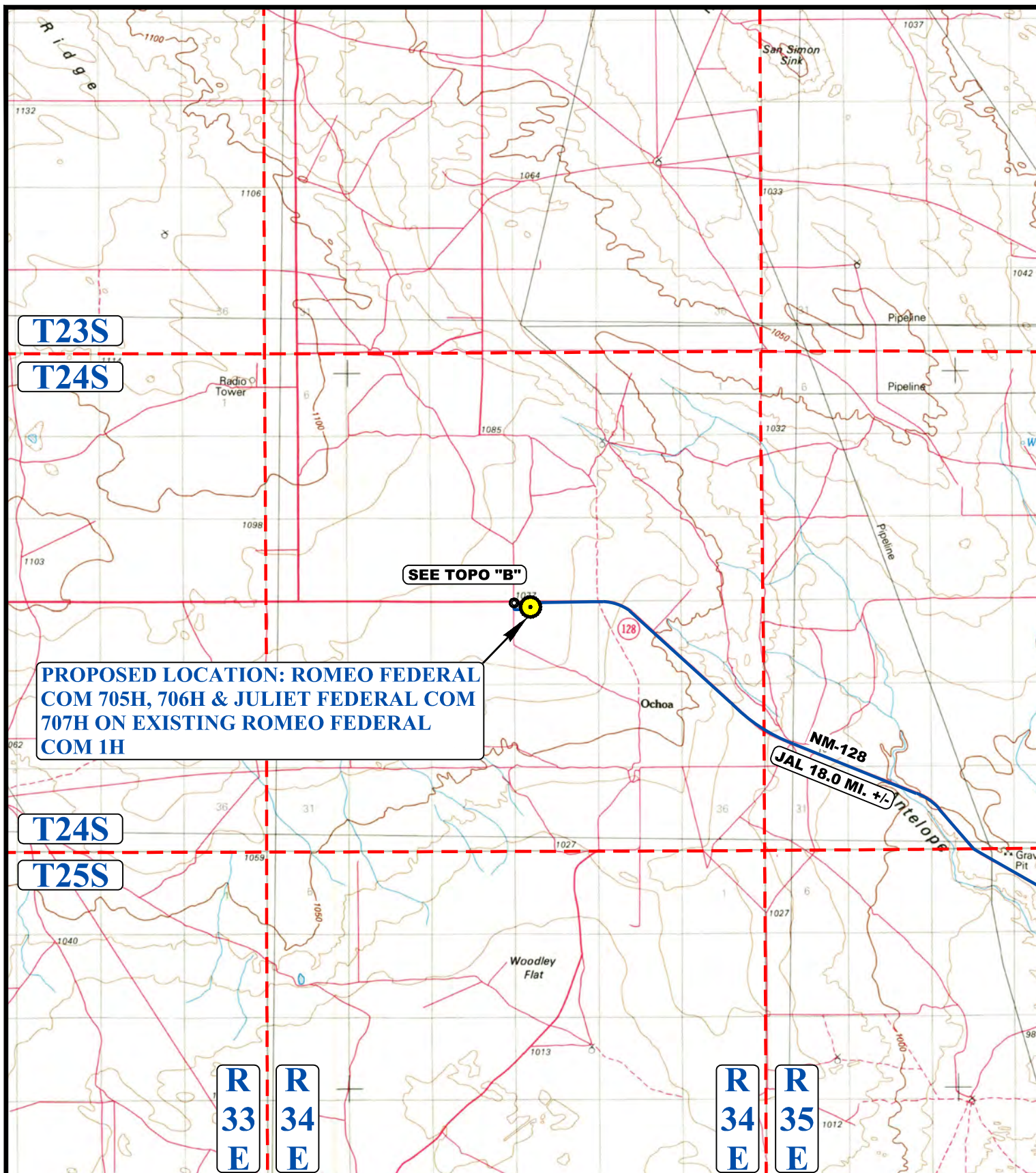
CENTENNIAL RESOURCE PRODUCTION, LLC

ROMEO FEDERAL COM 705H, 706H & JULIET
FEDERAL COM 707H ON EXISTING ROMEO
FEDERAL COM 1H
NW 1/4 NW 1/4, SECTION 22, T24S, R34E, N.M.P.M.
LEA COUNTY, NEW MEXICO

SURVEYED BY	R.C., D.F.	02-13-18	
DRAWN BY	J.A.	02-22-18	
ROAD DESCRIPTION			



UELS, LLC
Corporate Office * 85 South 200 East
Vernal, UT 84078 * (435) 789-1017



LEGEND:

 **PROPOSED LOCATION**



UELS, LLC
Corporate Office * 85 South 200 East
Vernal, UT 84078 * (435) 789-1017



CENTENNIAL RESOURCE PRODUCTION, LLC

**ROMEO FEDERAL COM 705H, 706H & JULIET
FEDERAL COM 707H ON EXISTING ROMEO
FEDERAL COM 1H**
NW 1/4 NW 1/4, SECTION 22, T24S, R34E, N.M.P.M.
LEA COUNTY, NEW MEXICO

SURVEYED BY	R.C., D.F.	02-13-18	SCALE
DRAWN BY	J.A.	02-22-18	1 : 100,000
ACCESS ROAD MAP			TOPO A

T24S

16

15

T24S R34E

PROPOSED LOCATION: ROMEO FEDERAL COM 705H, 706H & JULIET FEDERAL COM 707H ON EXISTING ROMEO FEDERAL COM 1H

NM-128

0.1 MI. +/-

JAL 18.0 MI. +/-

0.1 MI. +/-

SEE DETAIL "A"

RUBERT F
MADERA

21

22

EXISTING 2-TRACK

EXISTING ROMEO
FEDERAL
COM 1H

DETAIL "A"

EXISTING SWD PIPELINE

EXISTING POWER LINE

EXISTING PIPELINE

EXISTING ROAD

PROPOSED ROMEO
FACILITY SITE

PROPOSED ACCESS FOR THE
ROMEO FACILITY SITE

EXISTING SWD PIPELINE

R
34
E

NOTE: PARCEL DATA SHOWN HAS BEEN OBTAINED FROM VARIOUS SOURCES AND SHOULD BE USED FOR MAPPING, GRAPHIC AND PLANNING PURPOSES ONLY. NO WARRANTY IS MADE BY UINTAH ENGINEERING AND LAND SURVEYING (UELS) FOR ACCURACY OF THE PARCEL DATA.

LEGEND:

- EXISTING ROAD
- PROPOSED ROAD (SERVICING OTHER WELLS)
- EXISTING POWER LINE
- EXISTING WATER LINE
- EXISTING PIPELINE



UELS, LLC

Corporate Office * 85 South 200 East
Vernal, UT 84078 * (435) 789-1017



CENTENNIAL RESOURCE PRODUCTION, LLC

ROMEO FEDERAL COM 705H, 706H & JULIET
FEDERAL COM 707H ON EXISTING ROMEO
FEDERAL COM 1H
NW 1/4 NW 1/4, SECTION 22, T24S, R34E, N.M.P.M.
LEA COUNTY, NEW MEXICO

SURVEYED BY	R.C., D.F.	02-13-18	SCALE
DRAWN BY	J.A.	02-22-18	1 : 12,000
ACCESS ROAD MAP			TOPO B

R
34
E

PROPOSED LOCATION: ROMEO FEDERAL
COM 705H, 706H & JULIET FEDERAL COM
707H ON EXISTING ROMEO FEDERAL
COM 1H

1 MILE BUFFER

T24S R34E

TBH: ROMEO FEDERAL
COM 705H

TBH: JULIET FEDERAL
COM 707H

TBH: ROMEO FEDERAL
COM 706H

Ochoa

White
Tank

T24S

T25S

REV: 2 06-08-18 J.N. (BHL MOVE)

LEGEND:

● EXISTING WELLS



CENTENNIAL RESOURCE PRODUCTION, LLC

ROMEO FEDERAL COM 705H, 706H & JULIET
FEDERAL COM 707H ON EXISTING ROMEO
FEDERAL COM 1H
NW 1/4 NW 1/4, SECTION 22, T24S, R34E, N.M.P.M.
LEA COUNTY, NEW MEXICO

SURVEYED BY	R.C., D.F.	02-13-18	SCALE
DRAWN BY	J.A.	02-22-18	1 : 36,000
WELL PROXIMITY MAP			TOPO C



UELS, LLC
Corporate Office * 85 South 200 East
Vernal, UT 84078 * (435) 789-1017

District I
1625 N. French Dr., Hobbs, NM 88240
Phone: (575) 393-6161 Fax: (575) 393-0720
District II
811 S. First St., Artesia, NM 88210
Phone: (575) 748-1283 Fax: (575) 748-9720
District III
1000 Rio Brazos Road, Aztec, NM 87410
Phone: (505) 334-6178 Fax: (505) 334-6170
District IV
1220 S. St. Francis Dr., Santa Fe, NM 87505
Phone: (505) 476-3460 Fax: (505) 476-3462

State of New Mexico
Energy, Minerals & Natural Resources Department
OIL CONSERVATION DIVISION
1220 South St. Francis Dr.
Santa Fe, NM 87505

Form C-102
Revised August 1, 2011
Submit one copy to appropriate
District Office

☐ AMENDED REPORT

WELL LOCATION AND ACREAGE DEDICATION PLAT

¹ API Number		² Pool Code	³ Pool Name
⁴ Property Code	⁵ Property Name ROMEO FEDERAL COM		⁶ Well Number 706H
⁷ OGRID No.	⁸ Operator Name CENTENNIAL RESOURCE PRODUCTION, LLC		⁹ Elevation 3535.3'

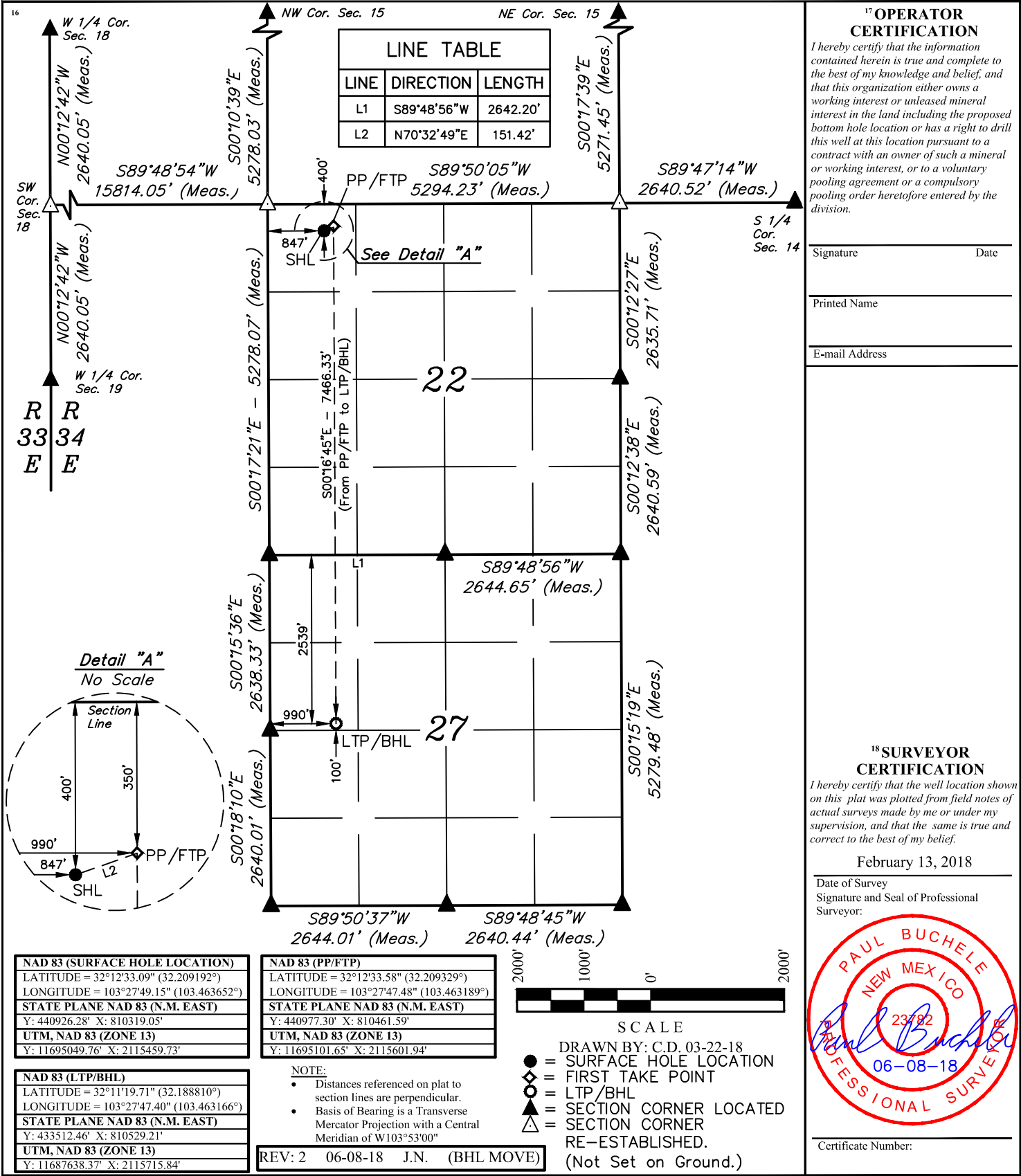
¹⁰ Surface Location

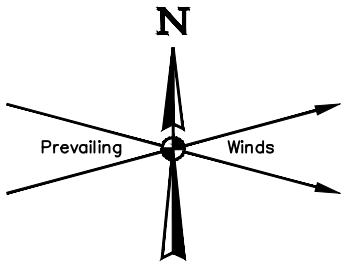
UL or lot no. D	Section 22	Township 24S	Range 34E	Lot Idn	Feet from the 400	North/South line NORTH	Feet from the 847	East/West line WEST	County LEA
--------------------	---------------	-----------------	--------------	---------	----------------------	---------------------------	----------------------	------------------------	---------------

¹¹ Bottom Hole Location If Different From Surface

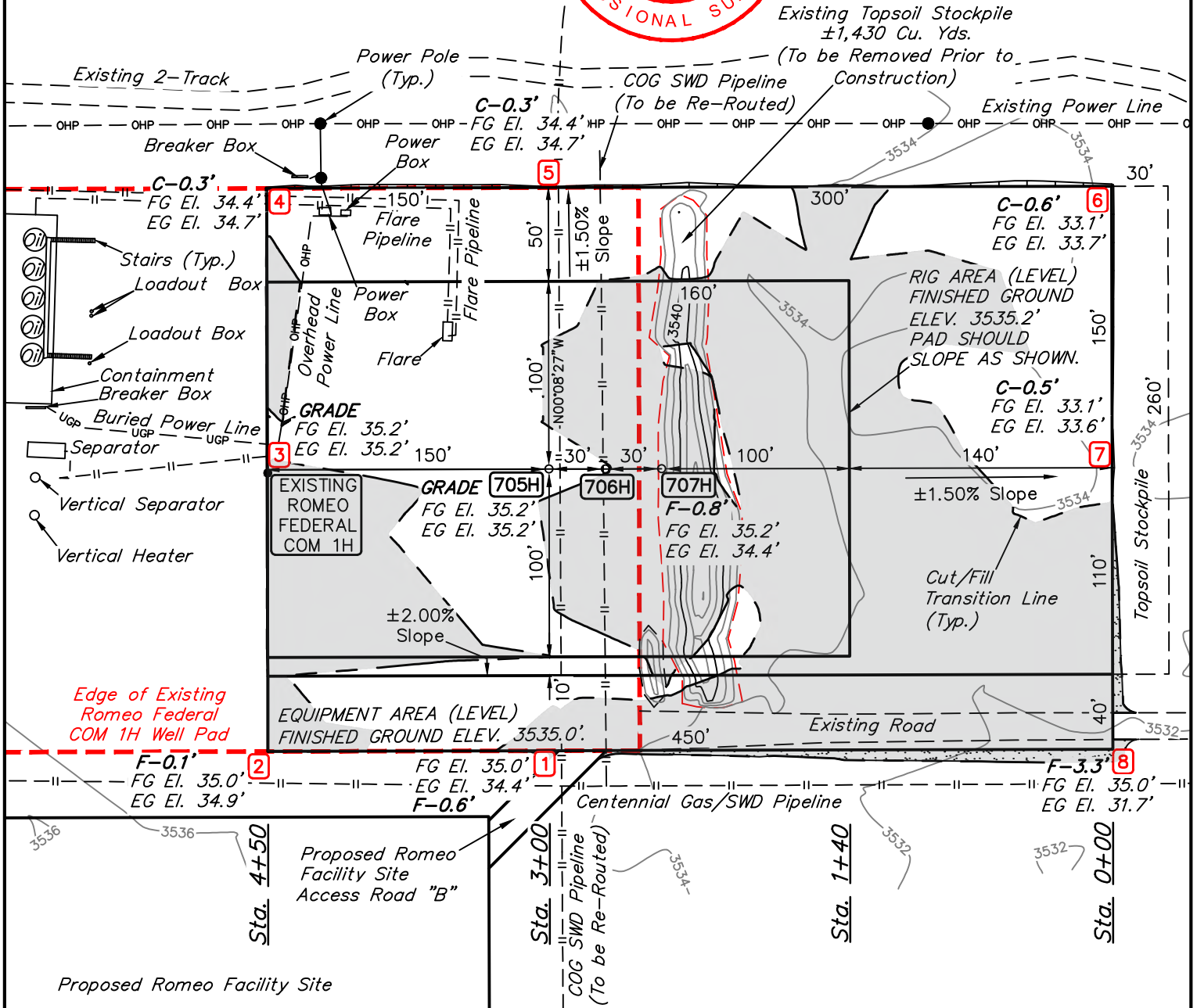

UL or lot no. E	Section 27	Township 24S	Range 34E	Lot Idn	Feet from the 2539	North/South line NORTH	Feet from the 990	East/West line WEST	County LEA
¹² Dedicated Acres 240		¹³ Joint or Infill		¹⁴ Consolidation Code		¹⁵ Order No.			

No allowable will be assigned to this completion until all interests have been consolidated or a non-standard unit has been approved by the division.





CERTIFICATE
THIS MAP HAS BEEN PRODUCED ACCORDING TO
PROCEDURES THAT HAVE BEEN DEMONSTRATED TO
PRODUCE DATA THAT MEETS OR EXCEEDS THE
MINIMUM STANDARDS FOR A TOPOGRAPHIC MAP
COMPILED AT A SCALE OF 1" = 80' WITH A CONTOUR
INTERVAL OF 2'



NOTE: Earthwork Calculations Require a Fill of 0.8' @ the 707H Location Stake For Balance. All Fill is to be Compacted to a Minimum of 95% of the Maximum Dry Density Obtained by AASHTO Method t-99.

NOTES:

- Construct diversion ditches as needed.
- Contours shown at 2' intervals.
- Cut/Fill slopes 2:1 (Typ.).
- Underground utilities shown on this sheet are for visualization purposes only, actual locations to be determined prior to construction.
- Grading is based on the assumption that the existing topsoil pile will be removed prior to construction.
- Basis of Bearing is a Transverse Mercator Projection with a Central Meridian of W103°53'00"



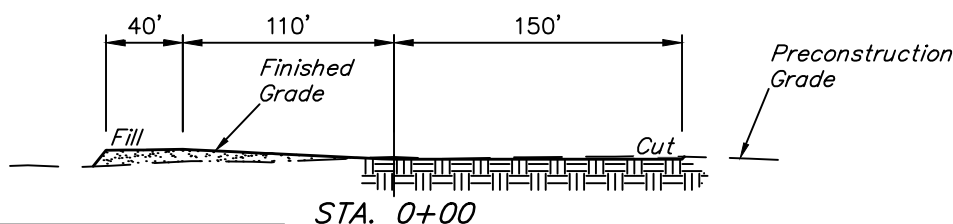
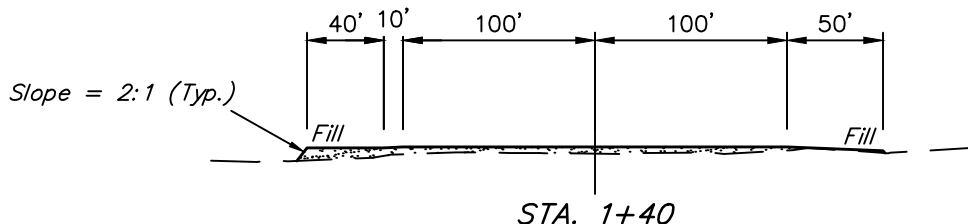
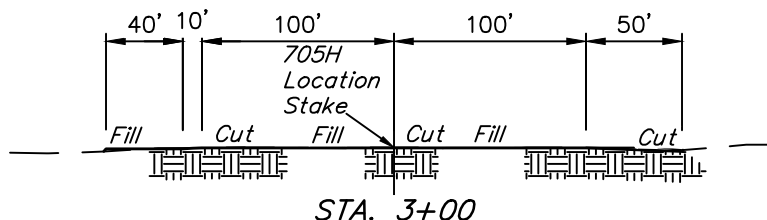
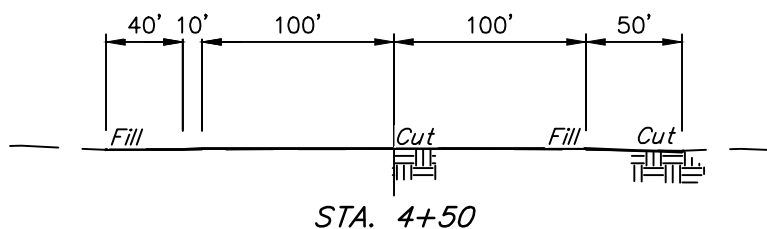
UELS, LLC
Corporate Office * 85 South 200 East
Vernal, UT 84078 * (435) 789-1017

CENTENNIAL RESOURCE PRODUCTION, LLC

ROMEO FEDERAL COM 705H, 706H & JULIET
FEDERAL COM 707H ON EXISTING ROMEO
FEDERAL COM 1H
NW 1/4 NW 1/4, SECTION 22, T24S, R34E, N.M.P.M.
LEA COUNTY, NEW MEXICO

SURVEYED BY	R.C., D.F.	02-13-18	SCALE
DRAWN BY	C.D.	02-20-18	1" = 80'
LOCATION LAYOUT		FIGURE #1	

X-Section
Scale
1" = 100'



APPROXIMATE EARTHWORK QUANTITIES	
(4") TOPSOIL STRIPPING (On New Construction Only)	920 Cu. Yds.
REMAINING LOCATION	380 Cu. Yds.
TOTAL CUT	1,300 Cu. Yds.
FILL	3,370 Cu. Yds.
DEFICIT MATERIAL	2,070 Cu. Yds.
TOPSOIL	920 Cu. Yds.
DEFICIT UNBALANCE (After Interim Rehabilitation)	2,990 Cu. Yds.

APPROXIMATE SURFACE DISTURBANCE AREAS	
	ACRES
WELL SITE DISTURBANCE (NEW CONSTRUCTION)	±1.870
EXISTING WELL SITE DISTURBANCE (WITHIN PROPOSED PAD)	±1.460
TOTAL SURFACE USE AREA	±3.330

NOTES:

- Fill quantity includes 5% for compaction.
- Cut/Fill slopes 2:1 (Typ.)
- Grading is based on the assumption that the existing topsoil pile will be removed prior to construction.
- Obtain Deficit Material From Approved Borrow Area.

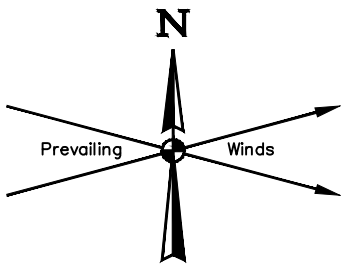


UELS, LLC
Corporate Office * 85 South 200 East
Vernal, UT 84078 * (435) 789-1017

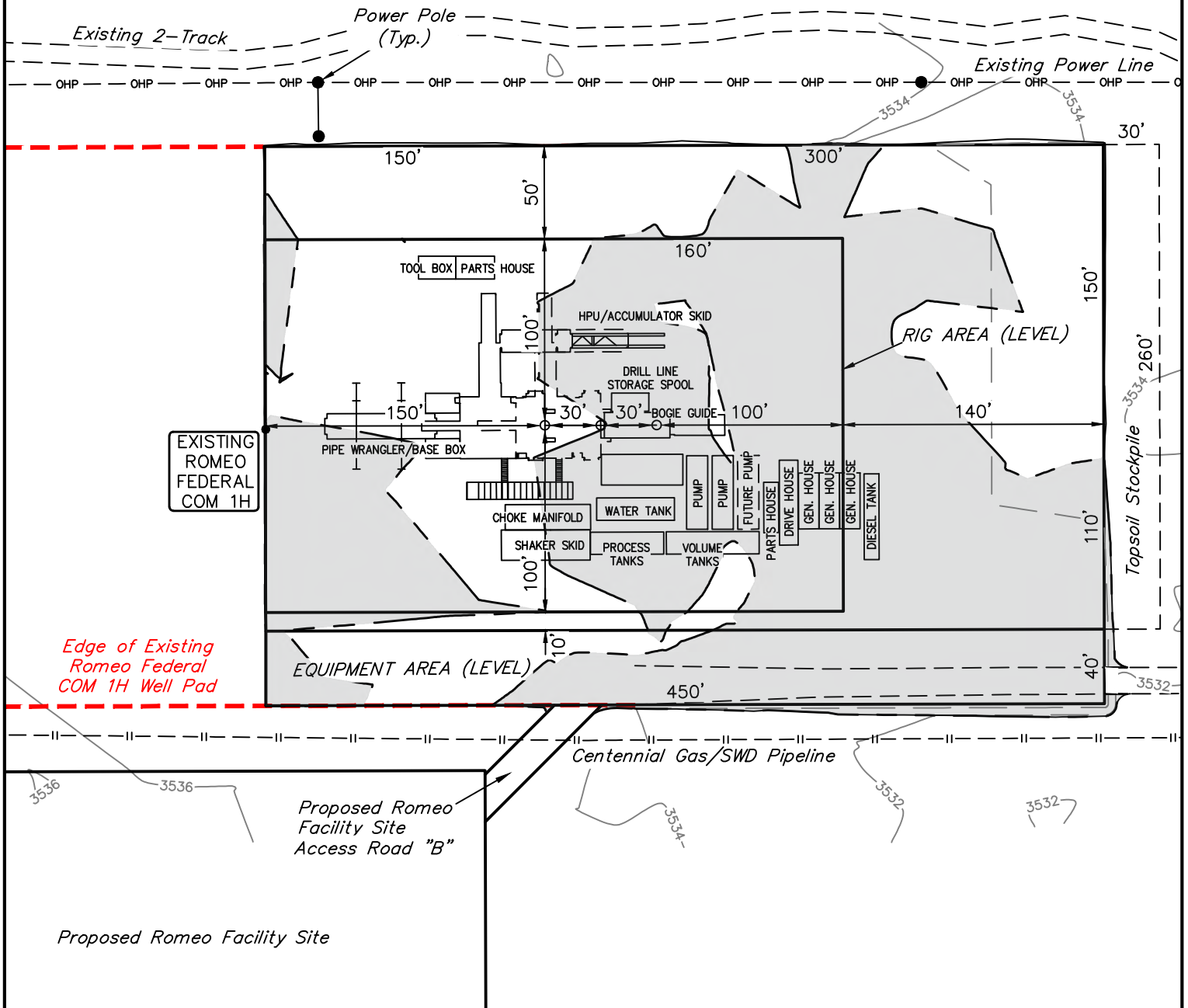
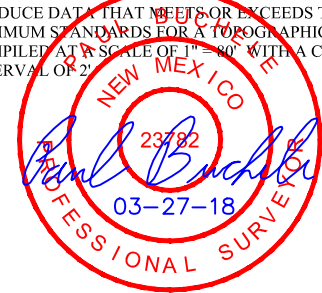
CENTENNIAL RESOURCE PRODUCTION, LLC

**ROMEO FEDERAL COM 705H, 706H & JULIET
FEDERAL COM 707H ON EXISTING ROMEO
FEDERAL COM 1H
NW 1/4 NW 1/4, SECTION 22, T24S, R34E, N.M.P.M.
LEA COUNTY, NEW MEXICO**

SURVEYED BY	R.C., D.F.	02-13-18	SCALE
DRAWN BY	C.D.	02-20-18	AS SHOWN
TYPICAL CROSS SECTIONS		FIGURE #2	



CERTIFICATE
THIS MAP HAS BEEN PRODUCED ACCORDING TO
PROCEDURES THAT HAVE BEEN DEMONSTRATED TO
PRODUCE DATA THAT MEETS OR EXCEEDS THE
MINIMUM STANDARDS FOR A TOPOGRAPHIC MAP
COMPILED AT A SCALE OF 1" = 80' WITH A CONTOUR
INTERVAL OF 2'



NOTES:

- Contours shown at 2' intervals.


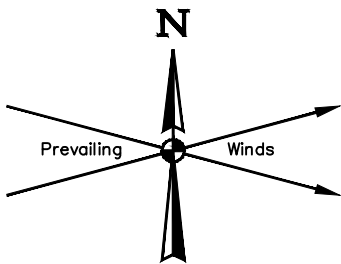
CENTENNIAL RESOURCE PRODUCTION, LLC

**ROMEO FEDERAL COM 705H, 706H & JULIET
FEDERAL COM 707H ON EXISTING ROMEO
FEDERAL COM 1H
NW 1/4 NW 1/4, SECTION 22, T24S, R34E, N.M.P.M.
LEA COUNTY, NEW MEXICO**

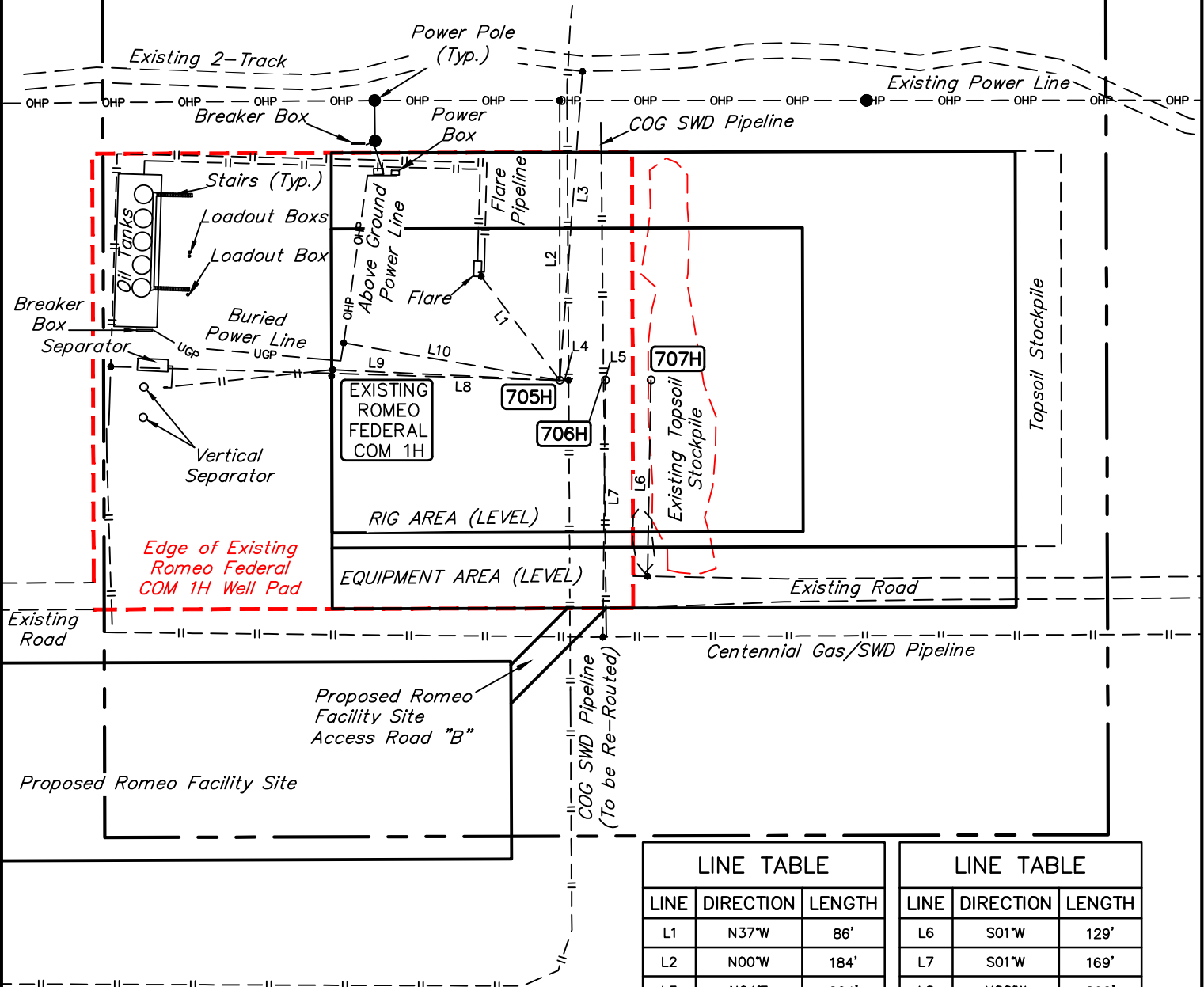
SURVEYED BY	R.C., D.F.	02-13-18	SCALE
DRAWN BY	C.D.	02-20-18	1" = 80'
TYPICAL RIG LAYOUT		FIGURE #3	



UELS, LLC
Corporate Office * 85 South 200 East
Vernal, UT 84078 * (435) 789-1017



660' X 583' Archaeological Survey Boundary



LINE TABLE		
LINE	DIRECTION	LENGTH
L1	N37°W	86'
L2	N00°W	184'
L3	N04°E	204'
L4	N90°E	6'
L5	S89°W	1'

LINE TABLE		
LINE	DIRECTION	LENGTH
L6	S01°W	129'
L7	S01°W	169'
L8	N88°W	296'
L9	N87°W	150'
L10	N80°W	144'

NOTES:

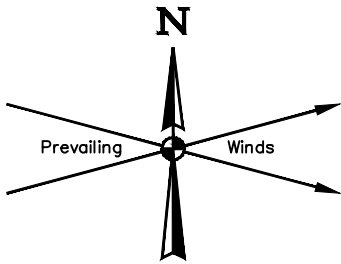
CENTENNIAL RESOURCE PRODUCTION, LLC

**ROMEO FEDERAL COM 705H, 706H & JULIET
FEDERAL COM 707H ON EXISTING ROMEO
FEDERAL COM 1H
NW 1/4 NW 1/4, SECTION 22, T24S, R34E, N.M.P.M.
LEA COUNTY, NEW MEXICO**

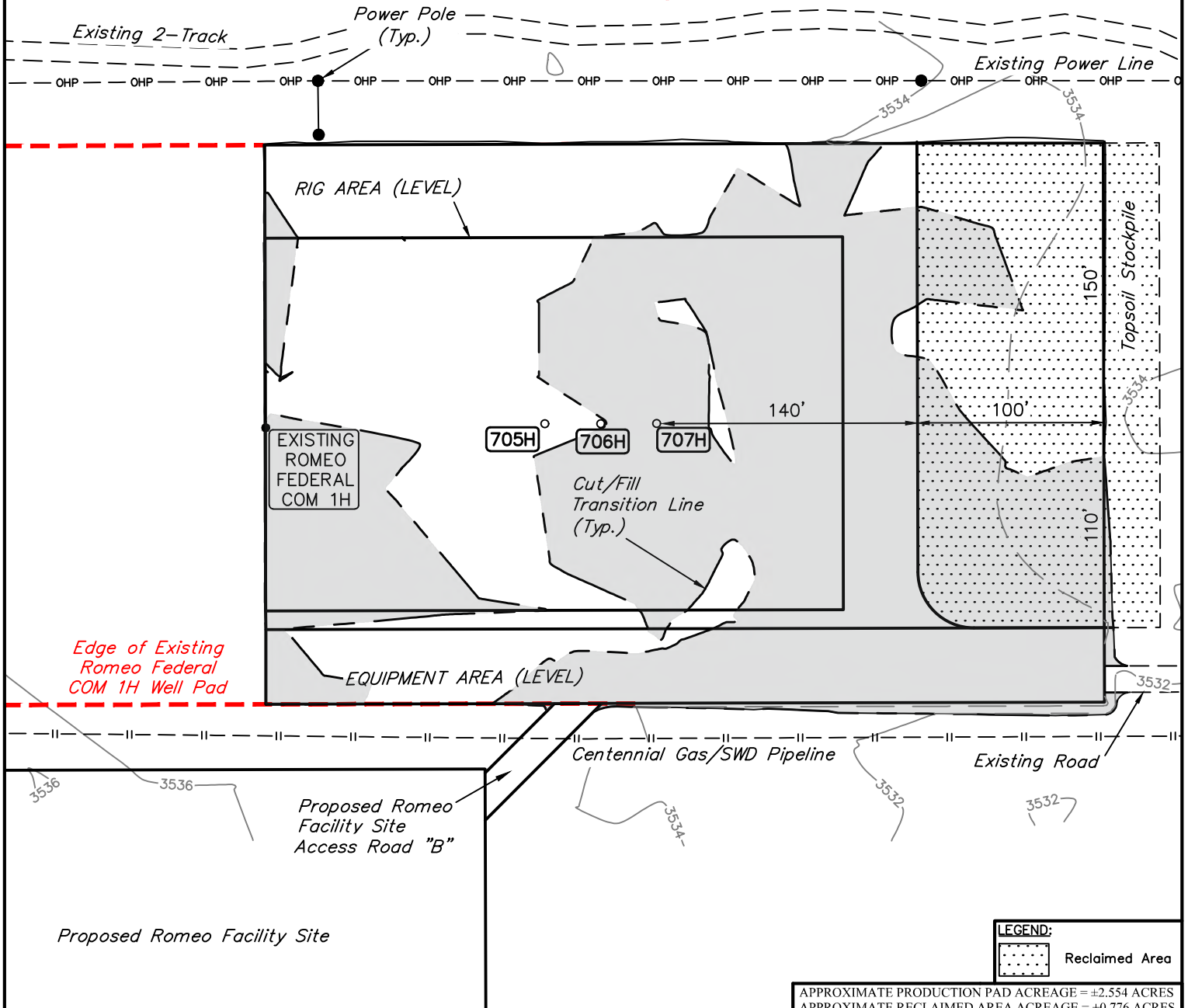
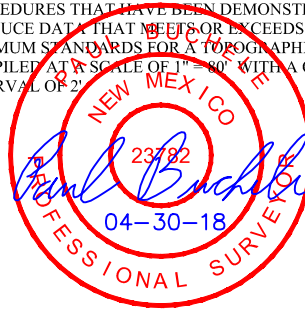
SURVEYED BY	R.C., D.F.	02-13-18	SCALE
DRAWN BY	C.D.	02-20-18	1" = 100'
ARCHAEOLOGICAL SURVEY BOUNDARY			FIGURE #4



UELS, LLC
Corporate Office * 85 South 200 East
Vernal, UT 84078 * (435) 789-1017



CERTIFICATE
THIS MAP HAS BEEN PRODUCED ACCORDING TO
PROCEDURES THAT HAVE BEEN DEMONSTRATED TO
PRODUCE DATA THAT MEETS OR EXCEEDS THE
MINIMUM STANDARDS FOR A TOPOGRAPHIC MAP
COMPILED AT A SCALE OF 1"=40' WITH A CONTOUR
INTERVAL OF 2'



NOTES:

- Contours shown at 2' intervals.

CENTENNIAL RESOURCE PRODUCTION, LLC

**ROMEO FEDERAL COM 705H, 706H & JULIET
FEDERAL COM 707H ON EXISTING ROMEO
FEDERAL COM 1H
NW 1/4 NW 1/4, SECTION 22, T24S, R34E, N.M.P.M.
LEA COUNTY, NEW MEXICO**

SURVEYED BY	R.C., D.F.	02-13-18	SCALE
DRAWN BY	C.D.	04-30-18	1"=80'
RECLAMATION DIAGRAM		FIGURE #5	



UELS, LLC
Corporate Office * 85 South 200 East
Vernal, UT 84078 * (435) 789-1017

PROCEED IN A WESTERLY, THEN NORTHWESTERLY, THEN WESTERLY DIRECTION FROM JAL, NEW MEXICO ALONG NM-128 APPROXIMATELY 18.0 MILES TO THE JUNCTION OF THIS ROAD AND AN EXISTING ROAD TO THE SOUTH; TURN LEFT AND PROCEED IN A SOUTHERLY DIRECTION APPROXIMATELY 0.1 MILES TO THE JUNCTION OF THIS ROAD AND AN EXISTING ROAD TO THE EAST; TURN LEFT AND PROCEED IN AN EASTERLY DIRECTION APPROXIMATELY 0.1 MILES TO THE EXISTING ROMEO FEDERAL COM 1H AND THE PROPOSED LOCATION.

TOTAL DISTANCE FROM JAL, NEW MEXICO TO THE PROPOSED LOCATION IS APPROXIMATELY 18.2 MILES.

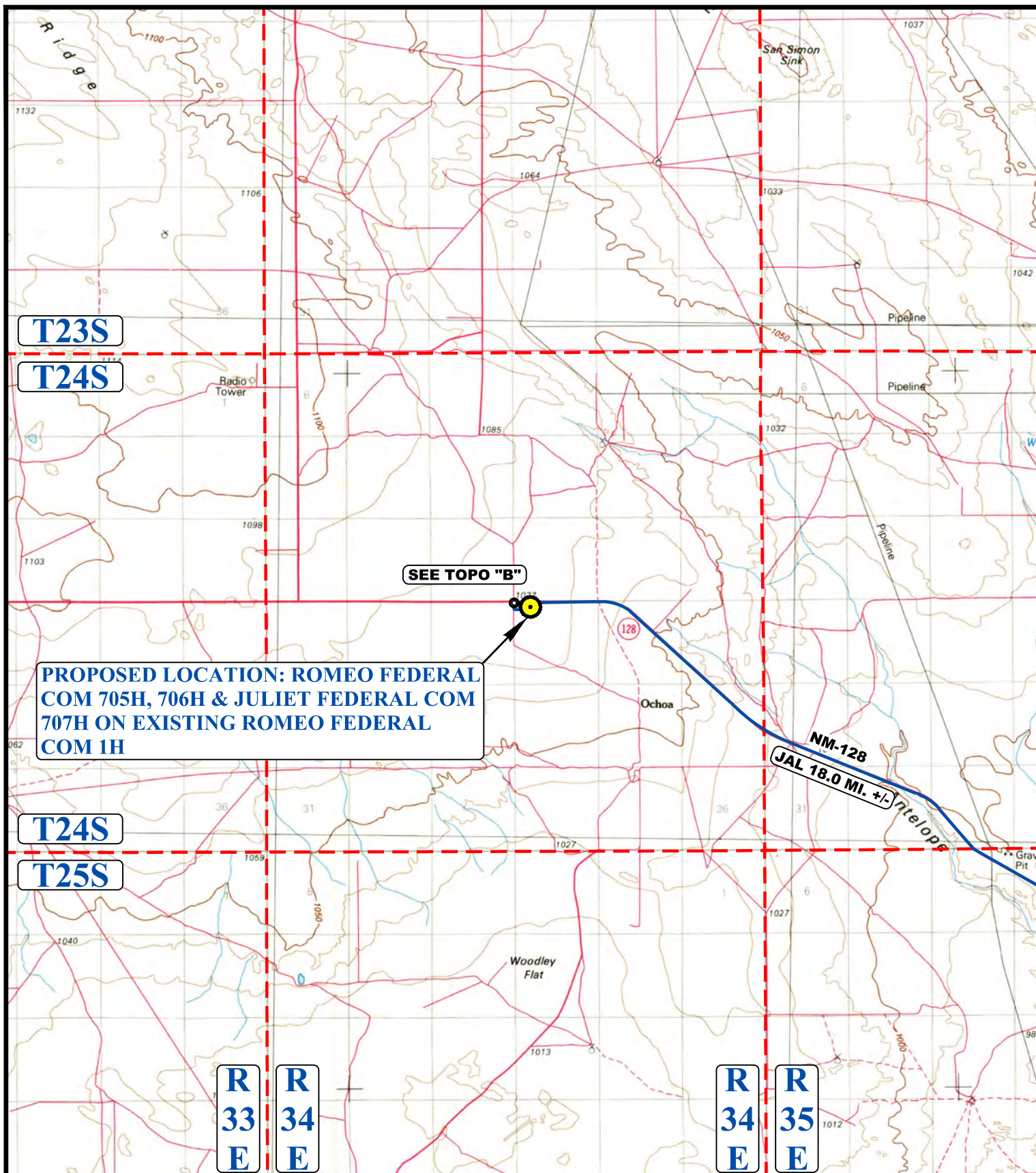
CENTENNIAL RESOURCE PRODUCTION, LLC

ROMEO FEDERAL COM 705H, 706H & JULIET
FEDERAL COM 707H ON EXISTING ROMEO
FEDERAL COM 1H
NW 1/4 NW 1/4, SECTION 22, T24S, R34E, N.M.P.M.
LEA COUNTY, NEW MEXICO

SURVEYED BY	R.C., D.F.	02-13-18	
DRAWN BY	J.A.	02-22-18	
ROAD DESCRIPTION			



UELS, LLC
Corporate Office * 85 South 200 East
Vernal, UT 84078 * (435) 789-1017



LEGEND:

 **PROPOSED LOCATION**



UELS, LLC
Corporate Office * 85 South 200 East
Vernal, UT 84078 * (435) 789-1017



CENTENNIAL RESOURCE PRODUCTION, LLC

ROMEO FEDERAL COM 705H, 706H & JULIET
FEDERAL COM 707H ON EXISTING ROMEO
FEDERAL COM 1H
NW 1/4 NW 1/4, SECTION 22, T24S, R34E, N.M.P.M.
LEA COUNTY, NEW MEXICO

SURVEYED BY	R.C., D.F.	02-13-18	SCALE
DRAWN BY	J.A.	02-22-18	1 : 100,000
ACCESS ROAD MAP			TOPO A

T24S

16

15

T24S R34E

PROPOSED LOCATION: ROMEO FEDERAL COM 705H, 706H & JULIET FEDERAL COM 707H ON EXISTING ROMEO FEDERAL COM 1H

NM-128

0.1 MI. +/-

JAL 18.0 MI. +/-

0.1 MI. +/-

SEE DETAIL "A"

RUBERT F
MADERA

21

22

EXISTING 2-TRACK

EXISTING
ROMEO
FEDERAL
COM 1H

DETAIL "A"

EXISTING SWD PIPELINE

EXISTING POWER LINE

EXISTING PIPELINE

EXISTING ROAD

PROPOSED ROMEO
FACILITY SITE

PROPOSED ACCESS FOR THE
ROMEO FACILITY SITE

EXISTING SWD PIPELINE

R
34
E

NOTE: PARCEL DATA SHOWN HAS BEEN OBTAINED FROM VARIOUS SOURCES AND SHOULD BE USED FOR MAPPING, GRAPHIC AND PLANNING PURPOSES ONLY. NO WARRANTY IS MADE BY UINTAH ENGINEERING AND LAND SURVEYING (UELS) FOR ACCURACY OF THE PARCEL DATA.

LEGEND:

- EXISTING ROAD
- - - PROPOSED ROAD (SERVICING OTHER WELLS)
- - - EXISTING POWER LINE
- . . . EXISTING WATER LINE
- - - EXISTING PIPELINE



UELS, LLC

Corporate Office * 85 South 200 East
Vernal, UT 84078 * (435) 789-1017



CENTENNIAL RESOURCE PRODUCTION, LLC

ROMEO FEDERAL COM 705H, 706H & JULIET
FEDERAL COM 707H ON EXISTING ROMEO
FEDERAL COM 1H
NW 1/4 NW 1/4, SECTION 22, T24S, R34E, N.M.P.M.
LEA COUNTY, NEW MEXICO

SURVEYED BY	R.C., D.F.	02-13-18	SCALE
DRAWN BY	J.A.	02-22-18	1 : 12,000
ACCESS ROAD MAP			TOPO B

R
34
E

PROPOSED LOCATION: ROMEO FEDERAL
COM 705H, 706H & JULIET FEDERAL COM
707H ON EXISTING ROMEO FEDERAL
COM 1H

1 MILE BUFFER

T24S R34E

TBH: ROMEO FEDERAL
COM 705H

TBH: JULIET FEDERAL
COM 707H

TBH: ROMEO FEDERAL
COM 706H

Ochoa

White
Tank

T24S

T25S

REV: 2 06-08-18 J.N. (BHL MOVE)

LEGEND:

● EXISTING WELLS



CENTENNIAL RESOURCE PRODUCTION, LLC

ROMEO FEDERAL COM 705H, 706H & JULIET
FEDERAL COM 707H ON EXISTING ROMEO
FEDERAL COM 1H
NW 1/4 NW 1/4, SECTION 22, T24S, R34E, N.M.P.M.
LEA COUNTY, NEW MEXICO

SURVEYED BY	R.C., D.F.	02-13-18	SCALE
DRAWN BY	J.A.	02-22-18	1 : 36,000
WELL PROXIMITY MAP			TOPO C



UELS, LLC
Corporate Office * 85 South 200 East
Vernal, UT 84078 * (435) 789-1017

<u>Tract 1:</u> W2NW4 80 AC.			22
<u>Tract 2:</u> NW4SW4 40 AC.			
<u>Tract 3:</u> SW4SW4 40 AC.			
<u>Tract 4:</u> NW4NW4 40 AC.			27
<u>Tract 5:</u> SW4NW4 40 AC.			

	Fed - NMNM 077090		Fee
	Fee		Fee
	Fee		COMMUNITIZED AREA

EXHIBIT 10

Centennial Resource Production, LLC
Case Nos. 20064, 20065, 20067, 20068
February 21, 2019 OCD Hearing

<u>Tract 1:</u> W2NW4 80 AC.			22
<u>Tract 2:</u> NW4SW4 40 AC.			
<u>Tract 3:</u> SW4SW4 40 AC.			
<u>Tract 4:</u> NW4NW4 40 AC.			27
<u>Tract 5:</u> SW4NW4 40 AC.			

	Fed - NMNM 077090		Fee
	Fee		Fee
	Fee		COMMUNITIZED AREA

Ownership Exhibit

Romeo Federal Com 705H

Name	Address	Interest Type	Working Interest
Owners to be Pooled			
Marathon Oil Permian, LLC	5555 San Felipe Street Houston, TX 77056	Working Interest	0.02777778
Novo Oil & Gas Northern Delaware, LLC	105 N. Houston Ave., Ste. 500 Oklahoma City, OK 73102	Working Interest	0.02777778
BC Operating, LLC	P.O. Box 50820 Midland, TX 79710	Working Interest	0.00520833
Energen Resources Corporation	500 West Texas Ave., Ste. 1200 Midland, TX 79701	Working Interest	0.00115740
COG Operating LLC	One Concho Center 600 West Illinois Avenue Midland, TX 79701	Working Interest	0.01172668
EOG Resources, Inc.	5509 Champions Drive Midland, TX 79706	Working Interest	0.08871253
EOG Y Resources, Inc.	5509 Champions Drive Midland, TX 79706	Working Interest	0.05274591
EOG A Resources, Inc.	5509 Champions Drive Midland, TX 79706	Working Interest	0.00557251
EOG M Resources, Inc.	5509 Champions Drive Midland, TX 79706	Working Interest	0.00557251
EOG Resources Assets, LLC	5509 Champions Drive Midland, TX 79706	Working Interest	0.00175974
MRC Permian Company	One Lincoln Centre 5400 LBJ Freeway, Ste. 1500 Dallas, TX 75240	Working Interest	0.15219717
Total:			0.38020834

Owners NOT being Pooled			
Centennial Resource Production, LLC	1001 17th St., Suite 1800 Denver, CO 80202	Working Interest	0.540287100
OXY USA Inc.	5 Greenway Plaza, Ste. 110 Houston, TX 77227-7570	Working Interest	0.07950456
Total:			0.619791660
Total Working Interest:			1.00000000

EXHIBIT 11

Centennial Resource Production, LLC
Case Nos. 20064, 20065, 20067, 20068
February 21, 2019 OCD Hearing

Ownership Exhibit

Romeo Federal Com 706H

Name	Address	Interest Type	Working Interest
Owners to be Pooled			
Marathon Oil Permian, LLC	5555 San Felipe Street Houston, TX 77056	Working Interest	0.02777778
Novo Oil & Gas Northern Delaware, LLC	105 N. Houston Ave., Ste. 500 Oklahoma City, OK 73102	Working Interest	0.02777778
BC Operating, LLC	P.O. Box 50820 Midland, TX 79710	Working Interest	0.00520833
Energen Resources Corporation	500 West Texas Ave., Ste. 1200 Midland, TX 79701	Working Interest	0.00115740
COG Operating LLC	One Concho Center 600 West Illinois Avenue Midland, TX 79701	Working Interest	0.01172668
EOG Resources, Inc.	5509 Champions Drive Midland, TX 79706	Working Interest	0.08871253
EOG Y Resources, Inc.	5509 Champions Drive Midland, TX 79706	Working Interest	0.05274591
EOG A Resources, Inc.	5509 Champions Drive Midland, TX 79706	Working Interest	0.00557251
EOG M Resources, Inc.	5509 Champions Drive Midland, TX 79706	Working Interest	0.00557251
EOG Resources Assets, LLC	5509 Champions Drive Midland, TX 79706	Working Interest	0.00175974
MRC Permian Company	One Lincoln Centre 5400 LBJ Freeway, Ste. 1500 Dallas, TX 75240	Working Interest	0.15219717
Total:			0.38020834

Owners NOT being Pooled			
Centennial Resource Production, LLC	1001 17th St., Suite 1800 Denver, CO 80202	Working Interest	0.540287100
OXY USA Inc.	5 Greenway Plaza, Ste. 110 Houston, TX 77227-7570	Working Interest	0.07950456
Total:			0.619791660
Total Working Interest:			1.00000000

EXHIBIT 11

Centennial Resource Production, LLC
Case Nos. 20064, 20065, 20067, 20068
February 21, 2019 OCD Hearing



October 31, 2018

RE: Romeo Federal Com 705H
SHL: 400' FNL Sec. 22 & 817' FWL Sec. 22 T24S R34E
BHL: 2538' FNL Sec. 27 & 330' FEL Sec. 27 T24S R34E
Lea County, New Mexico

To Whom it May Concern:

Centennial Resource Production, LLC ("CRP") proposes to drill and complete the Romeo Federal Com 705H as a horizontal well to test the Wolfcamp A Formation at a TVD of 12,400 feet. The W/2 W/2 of the referenced Section 22 and the W/2 NW/4 of Section 27 will be dedicated to the well as the proration unit being a total of 240 acres. Please see the enclosed AFE in the amount of \$11,623,869.00.

Upon your response we will send a Joint Operating Agreement ("JOA") with an effective date of August 20, 2018, covering Township 23 South, Range 34 East, Section 22: W/2 W/2 & Section 27: W/2 NW/4. The JOA contains a proposed overhead rate of \$7500 per day for drilling and \$750 per day for producing and provides for a 100%/300%/300% non-consent penalty.

In the space provided below, please indicate your election and return one original copy of this letter along with an original copy of the enclosed AFE or email me a copy at carl.messina@cdevinc.com. Should you have any questions, please call me at (720) 499-1411.

Best Regards

A handwritten signature in blue ink that reads "Carl Messina".

Carl Messina
Land Coordinator

EXHIBIT 12

Centennial Resource Production, LLC
Case Nos. 20064, 20065, 20067, 20068
February 21, 2019 OCD Hearing



THE UNDERSIGNED HEREBY ELECTS **TO PARTICIPATE** IN THE CAPTIONED ROMEO FEDERAL COM 705H WELLBORE AND TO WAIVE THE NEED FOR A COMPLETION ELECTION.

AGREED TO and ACCEPTED this ____ day of _____, 2018.

Owner Name: _____

Signature: _____

By: _____

Title: _____

THE UNDERSIGNED HEREBY ELECTS **NOT TO PARTICIPATE** IN THE CAPTIONED ROMEO FEDERAL COM 705H WELLBORE, AND TO GO NONCONSENT.

AGREED TO and ACCEPTED this ____ day of _____, 2018.

Owner Name: _____

Signature: _____

By: _____

Title: _____

Centennial Resource Production, LLC

AUTHORIZATION OF EXPENDITURE

AFE NO.: 400024	STATE
AFE DESC: Romeo Federal Com 705H	FIELD
DATE: 8/20/2018	PROPERTY #:
AFE TYPE: DRILL AND COMPLETE	PROPERTY NAME:
OPERATOR: 200 - CENTENNIAL RESOURCE	STATE/COUNTY:

Account	Description	Estimate (\$)
8015.1000	IDC - PERMITS,LICENSES,ETC	8,500.00
8015.1100	IDC - STAKING & SURVEYING	20,000.00
8015.1200	IDC - LEGAL, TITLE SERVICES	20,000.00
8015.1300	IDC - SURFACE DAMAGE / ROW	60,000.00
8015.1310	IDC - PERMANENT EASEMENT	0.00
8015.1400	IDC - ROAD, LOCATIONS, PITS	68,750.00
8015.1500	IDC - RIG MOB / TRUCKING	175,000.00
8015.1600	IDC - RIG MOB / STANDBY RATE	108,846.00
8015.1700	IDC - DAYWORK CONTRACT	570,000.00
8015.1800	IDC - FOOTAGE CONTRACT	0.00
8015.1900	IDC - DIRECTNL DRILL & SURVEY	280,000.00
8015.2000	IDC - CONDUCTOR HOLE & SERVICE	30,000.00
8015.2100	IDC - WIRELINE SVCS CASED&OPEN	0.00
8015.2200	IDC - BITS, TOOLS, STABILIZERS	154,943.00
8015.2300	IDC - FUEL / POWER	83,098.00
8015.2400	IDC - RIG WATER	10,000.00
8015.2500	IDC - MUD/CHEMICALS/ACIDIZING	182,192.00
8015.2600	IDC - MUD LOGGING	11,168.00
8015.2700	IDC - INSPECTION, TESTING & REPAIR	55,500.00
8015.2800	IDC - CORE ANALYSIS	0.00
8015.2900	IDC - OPEN/CASED HOLE LOGGING	0.00
8015.3000	IDC - CEMENT SERV/FLOAT EQUIP	190,000.00
8015.3100	IDC - CASING CREW & TOOLS	39,500.00
8015.3200	IDC - CONTRACT LABOR/ROUSTABOUT	30,000.00
8015.3400	IDC - MATERIALS & SUPPLIES	6,000.00
8015.3500	IDC - TRUCKING/VACUUM/ TRANSP	50,000.00
8015.3600	IDC - SOLIDS CONTROL/ CLOSED LOOP SYSTEM	35,590.00
8015.3700	IDC - DISPOSAL	195,000.00
8015.3800	IDC - WELLHEAD PREPARE/REPAIR	27,000.00
8015.3900	IDC - FISHING TOOLS & SERVICES	0.00
8015.4100	IDC - RENTAL EQUIPMENT	80,000.00
8015.4200	IDC - MANCAMP	38,779.00
8015.4300	IDC - WELLSITE SUPERVISION	94,561.00
8015.4400	IDC - SUPERVISION/ENGINEERING	0.00
8015.4600	IDC - SAFETY / ENVIRONMENTAL	17,000.00
8015.4800	IDC - OVERHEAD	2,500.00
8015.5000	IDC - WELL CONTROL INSURANCE	11,830.00
8015.5200	IDC - CONTINGENCY	0.00
8020.1000	TDC - CASING - CONDUCTOR	0.00
8020.1100	TDC - CASING - SURFACE	75,460.00
8020.1200	TDC - CASING - INTERMEDIATE - 9 5/8	160,507.00
8020.1300	TDC - CASING - INTERMEDIATE 2 - 7 5/8	339,140.00
8020.1400	TDC - CASING - PRODUCTION	349,171.00
8020.1500	TDC - WELLHEAD EQUIPMENT	65,000.00
8020.1700	TDC - PACKER/DOWNHOLE TOOLS	28,000.00
8020.1800	TDC - CONTINGENCY	0.00
8025.1000	ICC - STAKING & SURVEYING	
8025.1100	ICC - ROAD, LOCATIONS, PITS	11,000.00
8025.1200	ICC - COMPLETION RIG	0.00
8025.1400	ICC - WIRELINE OPEN/CASED HOLE	46,750.00

8025.1500	ICC - FUEL / POWER	467,500.00
8025.1600	ICC - COILED TUBING	241,500.00
8025.1700	ICC - CEMENTING & SERVICES	0.00
8025.1800	ICC - WATER DISPOSAL/VACUUM TRUCK	32,165.00
8025.1900	ICC - INSPECTION & TESTING	0.00
8025.2000	ICC - TRUCKING	13,125.00
8025.2200	ICC - ELECTRIC LOGGING / PERFORATING	566,896.00
8025.2300	ICC - COMPLETION FLUIDS	7,500.00
8025.2400	ICC - CASING CREW AND TOOLS	0.00
8025.2500	ICC - WELL STIMULATION/FRACTUR	2,702,520.00
8025.2600	ICC - CONTRACT LABOR/ROUSTABOUT	20,000.00
8025.3000	ICC - WATER HANDLING	179,789.00
8025.3050	ICC - SOURCE WATER	653,906.00
8025.3100	ICC - WELLHEAD/FRACTREE REPAIR	35,000.00
8025.3200	ICC - FISHING TOOLS & SERVICES	0.00
8025.3300	ICC - COMMUNICATIONS	0.00
8025.3400	ICC - RENTAL EQUIPMENT	249,333.00
8025.3500	ICC - WELLSITE SUPERVISION	194,600.00
8025.3600	ICC - SUPERVISION/ENGINEERING	7,500.00
8025.3700	ICC - SAFETY / ENVIRONMENTAL	15,000.00
8025.3800	ICC - OVERHEAD	10,000.00
8025.4000	ICC - WELL CONTROL INSURANCE	0.00
8025.4200	ICC - CONTINGENCY	0.00
8025.4400	ICC - COMPANY LABOR	0.00
8030.1000	TCC - CASING - PRODUCTION	0.00
8030.1600	TCC - PROD LINER & EQUIPMENT	0.00
8030.1700	TCC - PACKER/DOWNHOLE TOOLS	0.00
8030.2000	TCC - WELLHEAD EQUIPMENT	51,750.00
8035.1300	FAC - SURFACE DAMAGE / ROW	0.00
8035.1310	FAC - PEMANENT EASEMENT	30,000.00
8035.1400	FAC - ROAD LOCATIONS PITS	40,000.00
8035.1500	FAC - MATERIALS & SUPPLIES	0.00
8035.1600	FAC - TRANSPORTATION TRUCKING	40,000.00
8035.1700	FAC - RENTAL EQUIPMENT	25,000.00
8035.1800	FAC - FUEL / POWER	0.00
8035.1900	FAC - WATER DISPOSAL / SWD	0.00
8035.2000	FAC - WASTE DISPOSAL	0.00
8035.2100	FAC - INSPECTION & TESTING	5,000.00
8035.2200	FAC - CONTRACT LABOR / ROUSTAB	250,000.00
8035.2300	FAC - FRAC TANK RENTAL	0.00
8035.2400	FAC - SUPERVISION	30,000.00
8035.2500	FAC - CONSULTING SERVICES	0.00
8035.2600	FAC - INJECTION PUMP	0.00
8035.2700	FAC - P-LINE F-LINE LINEPIPE	100,000.00
8035.2900	FAC - TANK BATTERY	197,000.00
8035.3000	FAC - HEATER TREATER/SEPERATOR	140,000.00
8035.3100	FAC - DEHYDRATOR EQUIPMENT	0.00
8035.3200	FAC - VALVES FITTINGS & PIPE	250,000.00
8035.3300	FAC - CIRCULATING TRNSFER PUMP	24,000.00
8035.3400	FAC - METER & LACT	25,000.00
8035.3500	FAC - COMPRESSOR	0.00
8035.3600	FAC - ELECTRICAL SUPPLIES	150,000.00
8035.3700	FAC - COMM TELEMETRY & AUTOMAT	40,000.00
8035.3800	FAC - FLARE/COMBUSTER	50,000.00
8035.4000	FAC - SAFETY / ENVIRONMENTAL	10,000.00
8035.4100	FAC - OVERHEAD	0.00
8035.4300	FAC - INSURANCE	0.00
8035.4400	FAC - COMPANY LABOR	0.00
8035.4500	FAC - CONTINGENCY	100,000.00
8040.1100	IFC - ROADS LOCATIONS/PITS	5,000.00
8040.1200	IFC - COMPLETION RIG	12,000.00
8040.1400	IFC - WIRELINE OPEN/CASED HOLE	

8040.1500	IFC - FUEL / POWER	
8040.1600	IFC - COILED TUBING	
8040.1700	IFC - CEMENTING & SERVICES	
8040.1899	IFC - FRAC WATER RECOVERY	534,000.00
8040.1900	IFC - INSPECTION & TESTING	3,500.00
8040.2000	IFC - TRUCKING/VACUUM/TRANSP	10,000.00
8040.2200	IFC - ELECTRIC LOGGING/PERFORATING	
8040.2300	IFC - COMPLETION FLUID	10,000.00
8040.2400	IFC - CASING CREW AND TOOLS	
8040.2600	IFC - CONTRACT LABOR/ROUSTABOUT	12,000.00
8040.2800	IFC - MATERIAL & SUPPLIES	2,000.00
8040.2900	IFC - WELL TESTING / FLOWBACK	220,000.00
8040.3100	IFC - WELLHEAD/FRAC TREE REPAIR	
8040.3200	IFC - FISHING TOOLS & SERVICES	
8040.3400	IFC - RENTAL EQUIPMENT	8,000.00
8040.3500	IFC - WELLSITE SUPERVISION	5,000.00
8040.3700	IFC - SAFETY / ENVIRONMENTAL	2,500.00
8040.4200	IFC - CONTINGENCY	30,000.00
8040.4400	IFC - COMPANY LABOR	
8040.4500	IFC - SWABBING	
8045.1100	TFC - TUBING	60,000.00
8045.1200	TFC - SUCKER RODS & ACCESSORY	
8045.1300	TFC - DOWNHOLE ARTIFICIAL LIFT EQPT	25,000.00
8045.1500	TFC - SUBSURFACE PUMPS	
8045.1600	TFC - PROD LINER & EQUIPMENT	
8045.1700	TFC - PACKER/DOWNHOLE TOOLS	
8045.1900	TFC - PUMPING UNITS/SURFACE LIFT EQPT	
8045.2000	TFC - WELLHEAD EQUIPMENT	
8045.2500	TFC - VALVES/CONNECTIONS/FITTINGS	
8045.3100	TFC - MEASUREMENT EQUIPMENT	
8045.3200	TFC - COMM, TELEMETRY & AUTOMATION	
8045.3400	TFC - CONTRACTOR LABOR INSTALL	
8045.3500	TFC - CONTINGENCY	
8045.4400	TFC - COMPANY LABOR	
		\$11,623,869.00

*** This AFE is an estimate only. By returning one signed copy, you agree to pay your share of the actual cost incurred. ***

REMARKS

Non Operator Approval

DATE

COMPANY

BY

TITLE



October 31, 2018

RE: Romeo Federal Com 706H
SHL: 400' FNL Sec. 22 & 847' FWL Sec. 22 T24S R34E
BHL: 2,539' FNL Sec. 27 & 990' FEL Sec. 27 T24S R34E
Lea County, New Mexico

To Whom it May Concern:

Centennial Resource Production, LLC ("CRP") proposes to drill and complete the Romeo Federal Com 706H as a horizontal well to test the Wolfcamp A Formation at a TVD of 12,400 feet. The W/2 W/2 of the referenced Section 22 and the W/2 NW/4 of Section 27 will be dedicated to the well as the proration unit being a total of 240 acres. Please see the enclosed AFE in the amount of \$11,593,869.00.

Upon your response we will send a Joint Operating Agreement ("JOA") with an effective date of August 20, 2018, covering Township 23 South, Range 34 East, Section 22: W/2 W/2 & Section 27: W/2 NW/4. The JOA contains a proposed overhead rate of \$7500 per day for drilling and \$750 per day for producing and provides for a 100%/300%/300% non-consent penalty.

In the space provided below, please indicate your election and return one original copy of this letter along with an original copy of the enclosed AFE or email me a copy at carl.messina@cdevinc.com. Should you have any questions, please call me at (720) 499-1411.

Best Regards

A handwritten signature in blue ink that reads "Carl Messina".

Carl Messina
Land Coordinator



THE UNDERSIGNED HEREBY ELECTS **TO PARTICIPATE** IN THE CAPTIONED ROMEO FEDERAL COM 706H AND TO WAIVE THE NEED FOR A COMPLETION ELECTION.

AGREED TO and ACCEPTED this ____ day of _____, 2018.

Owner Name: _____

Signature: _____

By: _____

Title: _____

THE UNDERSIGNED HEREBY ELECTS **NOT TO PARTICIPATE** IN THE CAPTIONED ROMEO FEDERAL COM 706H WELLBORE, AND TO GO NONCONSENT.

AGREED TO and ACCEPTED this ____ day of _____, 2018.

Owner Name: _____

Signature: _____

By: _____

Title: _____

Centennial Resource Production, LLC

AUTHORIZATION OF EXPENDITURE

AFE NO.: 400025	STATE
AFE DESC: Romeo Federal Com 706H	FIELD
DATE: 8/20/2018	PROPERTY #:
AFE TYPE: DRILL AND COMPLETE	PROPERTY NAME:
OPERATOR: 200 - CENTENNIAL RESOURCE	STATE/COUNTY:

Account	Description	Estimate (\$)
8015.1000	IDC - PERMITS,LICENSES,ETC	8,500.00
8015.1100	IDC - STAKING & SURVEYING	20,000.00
8015.1200	IDC - LEGAL, TITLE SERVICES	20,000.00
8015.1300	IDC - SURFACE DAMAGE / ROW	60,000.00
8015.1310	IDC - PERMANENT EASEMENT	0.00
8015.1400	IDC - ROAD, LOCATIONS, PITS	68,750.00
8015.1500	IDC - RIG MOB / TRUCKING	175,000.00
8015.1600	IDC - RIG MOB / STANDBY RATE	108,846.00
8015.1700	IDC - DAYWORK CONTRACT	560,000.00
8015.1800	IDC - FOOTAGE CONTRACT	0.00
8015.1900	IDC - DIRECTNL DRILL & SURVEY	280,000.00
8015.2000	IDC - CONDUCTOR HOLE & SERVICE	30,000.00
8015.2100	IDC - WIRELINE SVCS CASED&OPEN	0.00
8015.2200	IDC - BITS, TOOLS, STABILIZERS	154,943.00
8015.2300	IDC - FUEL / POWER	83,098.00
8015.2400	IDC - RIG WATER	10,000.00
8015.2500	IDC - MUD/CHEMICALS/ACIDIZING	182,192.00
8015.2600	IDC - MUD LOGGING	11,168.00
8015.2700	IDC - INSPECTION, TESTING & REPAIR	55,500.00
8015.2800	IDC - CORE ANALYSIS	0.00
8015.2900	IDC - OPEN/CASED HOLE LOGGING	0.00
8015.3000	IDC - CEMENT SERV/FLOAT EQUIP	190,000.00
8015.3100	IDC - CASING CREW & TOOLS	39,500.00
8015.3200	IDC - CONTRACT LABOR/ROUSTABOUT	30,000.00
8015.3400	IDC - MATERIALS & SUPPLIES	6,000.00
8015.3500	IDC - TRUCKING/VACUUM/ TRANSP	50,000.00
8015.3600	IDC - SOLIDS CONTROL/ CLOSED LOOP SYSTEM	35,590.00
8015.3700	IDC - DISPOSAL	195,000.00
8015.3800	IDC - WELLHEAD PREPARE/REPAIR	27,000.00
8015.3900	IDC - FISHING TOOLS & SERVICES	0.00
8015.4100	IDC - RENTAL EQUIPMENT	80,000.00
8015.4200	IDC - MANCAMP	38,779.00
8015.4300	IDC - WELLSITE SUPERVISION	94,561.00
8015.4400	IDC - SUPERVISION/ENGINEERING	0.00
8015.4600	IDC - SAFETY / ENVIRONMENTAL	17,000.00
8015.4800	IDC - OVERHEAD	2,500.00
8015.5000	IDC - WELL CONTROL INSURANCE	11,830.00
8015.5200	IDC - CONTINGENCY	0.00
8020.1000	TDC - CASING - CONDUCTOR	0.00
8020.1100	TDC - CASING - SURFACE	75,460.00
8020.1200	TDC - CASING - INTERMEDIATE - 9 5/8	160,507.00
8020.1300	TDC - CASING - INTERMEDIATE 2 - 7 5/8	339,140.00
8020.1400	TDC - CASING - PRODUCTION	349,171.00
8020.1500	TDC - WELLHEAD EQUIPMENT	65,000.00
8020.1700	TDC - PACKER/DOWNHOLE TOOLS	28,000.00
8020.1800	TDC - CONTINGENCY	0.00
8025.1000	ICC - STAKING & SURVEYING	
8025.1100	ICC - ROAD, LOCATIONS, PITS	11,000.00
8025.1200	ICC - COMPLETION RIG	0.00
8025.1400	ICC - WIRELINE OPEN/CASED HOLE	46,750.00

8025.1500	ICC - FUEL / POWER	467,500.00
8025.1600	ICC - COILED TUBING	241,500.00
8025.1700	ICC - CEMENTING & SERVICES	0.00
8025.1800	ICC - WATER DISPOSAL/VACUUM TRUCK	32,165.00
8025.1900	ICC - INSPECTION & TESTING	0.00
8025.2000	ICC - TRUCKING	13,125.00
8025.2200	ICC - ELECTRIC LOGGING / PERFORATING	566,896.00
8025.2300	ICC - COMPLETION FLUIDS	7,500.00
8025.2400	ICC - CASING CREW AND TOOLS	0.00
8025.2500	ICC - WELL STIMULATION/FRACTUR	2,702,520.00
8025.2600	ICC - CONTRACT LABOR/ROUSTABOUT	20,000.00
8025.3000	ICC - WATER HANDLING	179,789.00
8025.3050	ICC - SOURCE WATER	653,906.00
8025.3100	ICC - WELLHEAD/FRACTREE REPAIR	35,000.00
8025.3200	ICC - FISHING TOOLS & SERVICES	0.00
8025.3300	ICC - COMMUNICATIONS	0.00
8025.3400	ICC - RENTAL EQUIPMENT	249,333.00
8025.3500	ICC - WELLSITE SUPERVISION	194,600.00
8025.3600	ICC - SUPERVISION/ENGINEERING	7,500.00
8025.3700	ICC - SAFETY / ENVIRONMENTAL	15,000.00
8025.3800	ICC - OVERHEAD	10,000.00
8025.4000	ICC - WELL CONTROL INSURANCE	0.00
8025.4200	ICC - CONTINGENCY	0.00
8025.4400	ICC - COMPANY LABOR	0.00
8030.1000	TCC - CASING - PRODUCTION	0.00
8030.1600	TCC - PROD LINER & EQUIPMENT	0.00
8030.1700	TCC - PACKER/DOWNHOLE TOOLS	0.00
8030.2000	TCC - WELLHEAD EQUIPMENT	51,750.00
8035.1300	FAC - SURFACE DAMAGE / ROW	0.00
8035.1310	FAC - PEMANENT EASEMENT	30,000.00
8035.1400	FAC - ROAD LOCATIONS PITS	40,000.00
8035.1500	FAC - MATERIALS & SUPPLIES	0.00
8035.1600	FAC - TRANSPORTATION TRUCKING	20,000.00
8035.1700	FAC - RENTAL EQUIPMENT	25,000.00
8035.1800	FAC - FUEL / POWER	0.00
8035.1900	FAC - WATER DISPOSAL / SWD	0.00
8035.2000	FAC - WASTE DISPOSAL	0.00
8035.2100	FAC - INSPECTION & TESTING	5,000.00
8035.2200	FAC - CONTRACT LABOR / ROUSTAB	250,000.00
8035.2300	FAC - FRAC TANK RENTAL	0.00
8035.2400	FAC - SUPERVISION	30,000.00
8035.2500	FAC - CONSULTING SERVICES	0.00
8035.2600	FAC - INJECTION PUMP	0.00
8035.2700	FAC - P-LINE F-LINE LINEPIPE	100,000.00
8035.2900	FAC - TANK BATTERY	197,000.00
8035.3000	FAC - HEATER TREATER/SEPERATOR	140,000.00
8035.3100	FAC - DEHYDRATOR EQUIPMENT	0.00
8035.3200	FAC - VALVES FITTINGS & PIPE	250,000.00
8035.3300	FAC - CIRCULATING TRNSFER PUMP	24,000.00
8035.3400	FAC - METER & LACT	25,000.00
8035.3500	FAC - COMPRESSOR	0.00
8035.3600	FAC - ELECTRICAL SUPPLIES	150,000.00
8035.3700	FAC - COMM TELEMETRY & AUTOMAT	40,000.00
8035.3800	FAC - FLARE/COMBUSTER	50,000.00
8035.4000	FAC - SAFETY / ENVIRONMENTAL	10,000.00
8035.4100	FAC - OVERHEAD	0.00
8035.4300	FAC - INSURANCE	0.00
8035.4400	FAC - COMPANY LABOR	0.00
8035.4500	FAC - CONTINGENCY	100,000.00
8040.1100	IFC - ROADS LOCATIONS/PITS	5,000.00
8040.1200	IFC - COMPLETION RIG	12,000.00
8040.1400	IFC - WIRELINE OPEN/CASED HOLE	

8040.1500	IFC - FUEL / POWER	
8040.1600	IFC - COILED TUBING	
8040.1700	IFC - CEMENTING & SERVICES	
8040.1899	IFC - FRAC WATER RECOVERY	534,000.00
8040.1900	IFC - INSPECTION & TESTING	3,500.00
8040.2000	IFC - TRUCKING/VACUUM/TRANSP	10,000.00
8040.2200	IFC - ELECTRIC LOGGING/PERFORATING	
8040.2300	IFC - COMPLETION FLUID	10,000.00
8040.2400	IFC - CASING CREW AND TOOLS	
8040.2600	IFC - CONTRACT LABOR/ROUSTABOUT	12,000.00
8040.2800	IFC - MATERIAL & SUPPLIES	2,000.00
8040.2900	IFC - WELL TESTING / FLOWBACK	220,000.00
8040.3100	IFC - WELLHEAD/FRAC TREE REPAIR	
8040.3200	IFC - FISHING TOOLS & SERVICES	
8040.3400	IFC - RENTAL EQUIPMENT	8,000.00
8040.3500	IFC - WELLSITE SUPERVISION	5,000.00
8040.3700	IFC - SAFETY / ENVIRONMENTAL	2,500.00
8040.4200	IFC - CONTINGENCY	30,000.00
8040.4400	IFC - COMPANY LABOR	
8040.4500	IFC - SWABBING	
8045.1100	TFC - TUBING	60,000.00
8045.1200	TFC - SUCKER RODS & ACCESSORY	
8045.1300	TFC - DOWNHOLE ARTIFICIAL LIFT EQPT	25,000.00
8045.1500	TFC - SUBSURFACE PUMPS	
8045.1600	TFC - PROD LINER & EQUIPMENT	
8045.1700	TFC - PACKER/DOWNHOLE TOOLS	
8045.1900	TFC - PUMPING UNITS/SURFACE LIFT EQPT	
8045.2000	TFC - WELLHEAD EQUIPMENT	
8045.2500	TFC - VALVES/CONNECTIONS/FITTINGS	
8045.3100	TFC - MEASUREMENT EQUIPMENT	
8045.3200	TFC - COMM, TELEMETRY & AUTOMATION	
8045.3400	TFC - CONTRACTOR LABOR INSTALL	
8045.3500	TFC - CONTINGENCY	
8045.4400	TFC - COMPANY LABOR	
		\$11,593,869.00

*** This AFE is an estimate only. By returning one signed copy, you agree to pay your share of the actual cost incurred. ***

REMARKS

Non Operator Approval

DATE

COMPANY

BY

TITLE

District I
1625 N. French Dr., Hobbs, NM 88240
Phone: (575) 393-6161 Fax: (575) 393-0720
District II
811 S. First St., Artesia, NM 88210
Phone: (575) 748-1283 Fax: (575) 748-9720
District III
1000 Rio Brazos Road, Aztec, NM 87410
Phone: (505) 334-6178 Fax: (505) 334-6170
District IV
1220 S. St. Francis Dr., Santa Fe, NM 87505
Phone: (505) 476-3460 Fax: (505) 476-3462

State of New Mexico
Energy, Minerals & Natural Resources Department
OIL CONSERVATION DIVISION
1220 South St. Francis Dr.
Santa Fe, NM 87505

Form C-102
Revised August 1, 2011
Submit one copy to appropriate
District Office

☐ AMENDED REPORT

WELL LOCATION AND ACREAGE DEDICATION PLAT

¹ API Number		² Pool Code	³ Pool Name		
⁴ Property Code		⁵ Property Name SOLOMON FEDERAL COM			⁶ Well Number 505H
⁷ OGRID No.		⁸ Operator Name CENTENNIAL RESOURCE PRODUCTION, LLC			⁹ Elevation 3522.1'

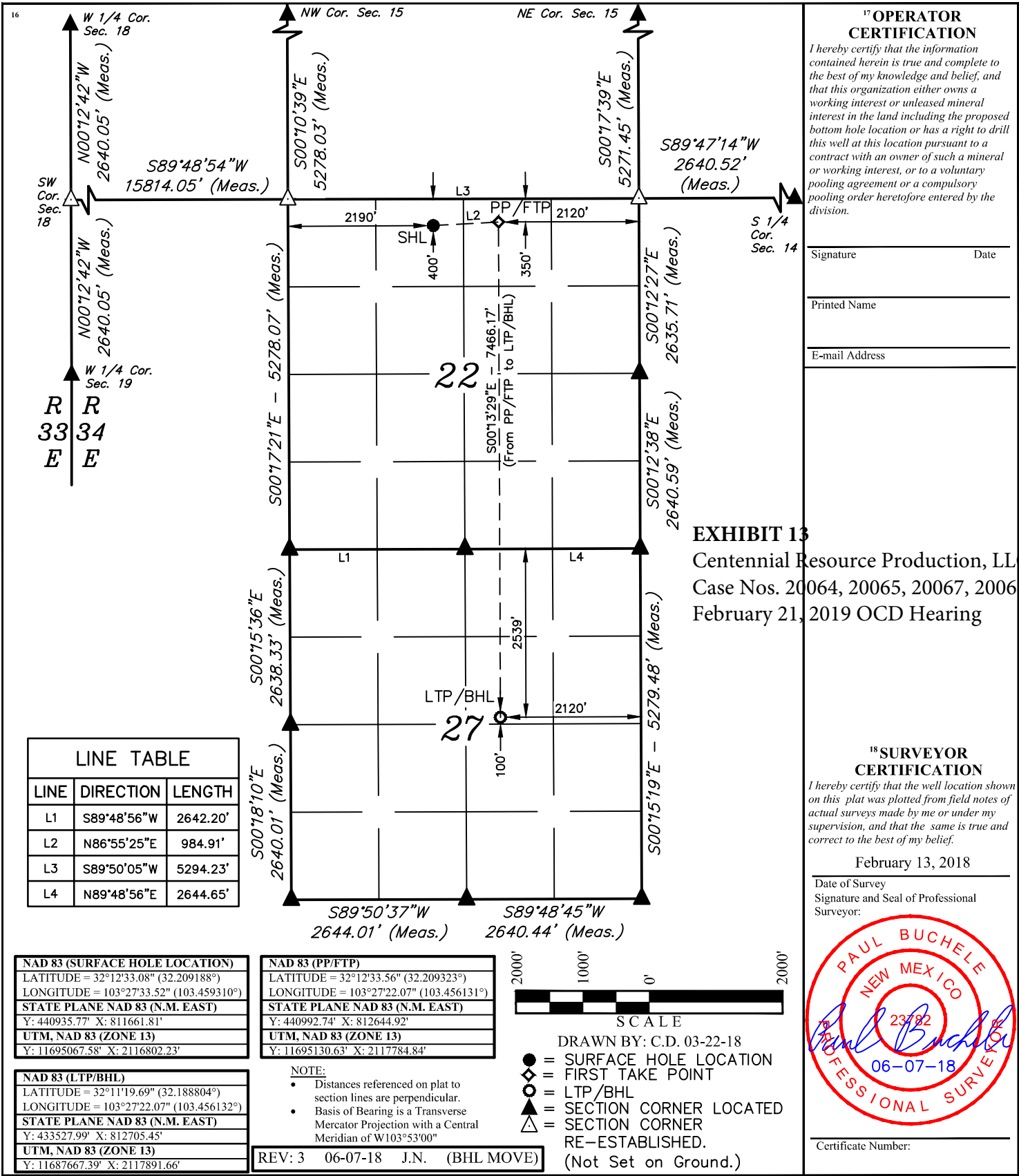
¹⁰ Surface Location

UL or lot no. C	Section 22	Township 24S	Range 34E	Lot Idn	Feet from the 400	North/South line NORTH	Feet from the 2190	East/West line WEST	County LEA
--------------------	---------------	-----------------	--------------	---------	----------------------	---------------------------	-----------------------	------------------------	---------------

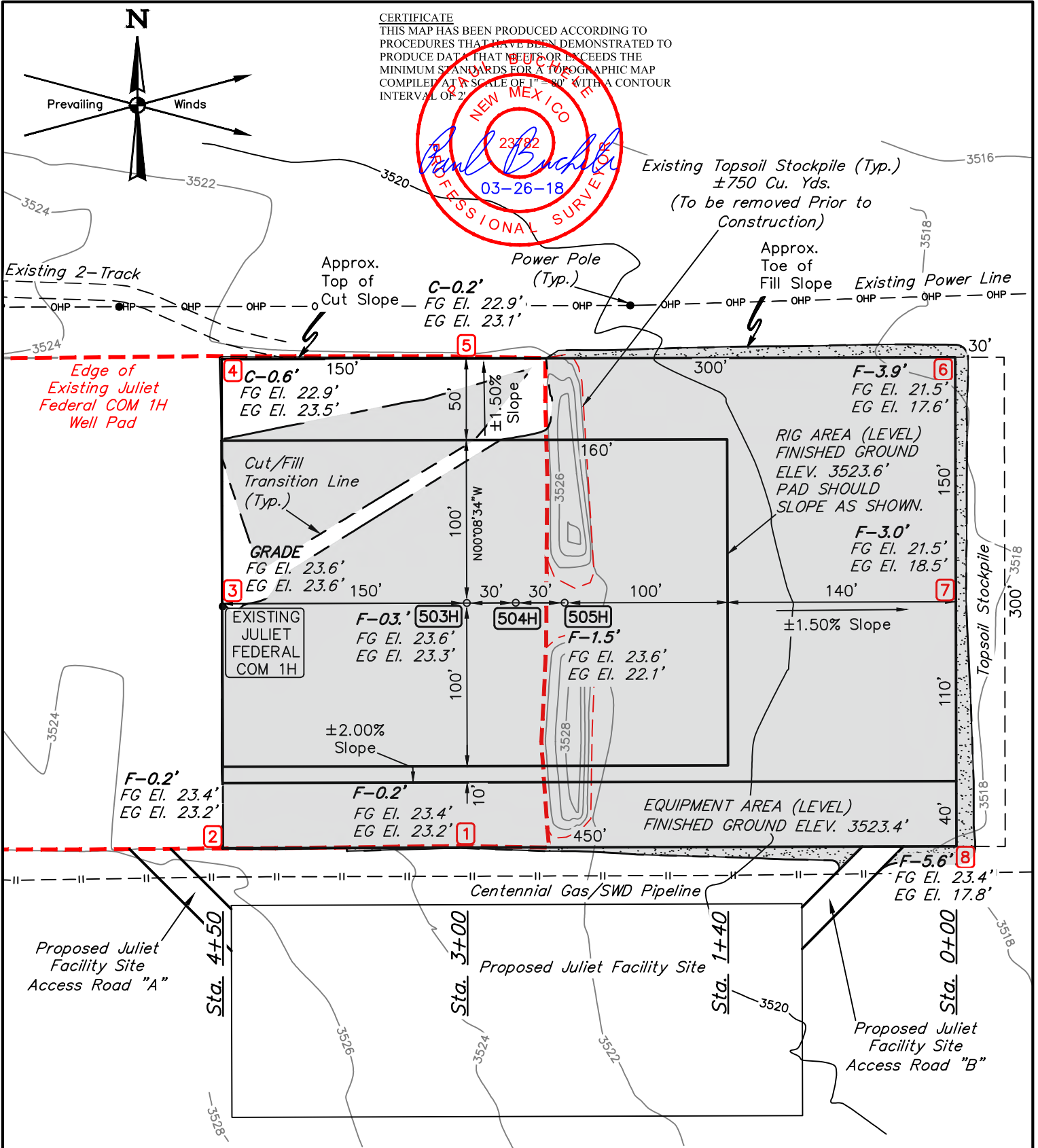
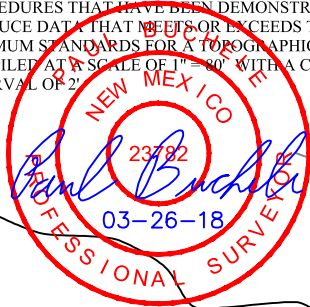
¹¹ Bottom Hole Location If Different From Surface

UL or lot no. G	Section 27	Township 24S	Range 34E	Lot Idn	Feet from the 2539	North/South line NORTH	Feet from the 2120	East/West line EAST	County LEA
¹² Dedicated Acres 240		¹³ Joint or Infill		¹⁴ Consolidation Code		¹⁵ Order No.			

No allowable will be assigned to this completion until all interests have been consolidated or a non-standard unit has been approved by the division.



CERTIFICATE
THIS MAP HAS BEEN PRODUCED ACCORDING TO
PROCEDURES THAT HAVE BEEN DEMONSTRATED TO
PRODUCE DATA THAT MEETS OR EXCEEDS THE
MINIMUM STANDARDS FOR A TOPOGRAPHIC MAP
COMPILED AT A SCALE OF 1" = 80' WITH A CONTOUR
INTERVAL OF 2'



NOTES:

- Construct diversion ditches as needed.
- Contours shown at 2' intervals.
- Cut/Fill slopes 2:1 (Typ.).
- Underground utilities shown on this sheet are for visualization purposes only, actual locations to be determined prior to construction.
- Grading is based on the assumption that the existing topsoil piles will be removed prior to construction.
- Basis of Bearings is a Transverse Mercator Projection with a Central Meridian of W103°53'00"

CENTENNIAL RESOURCE PRODUCTION, LLC

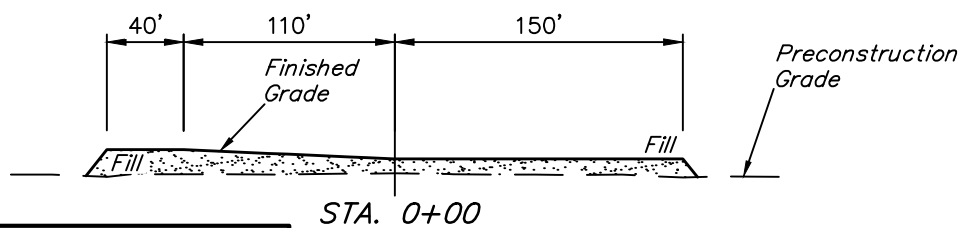
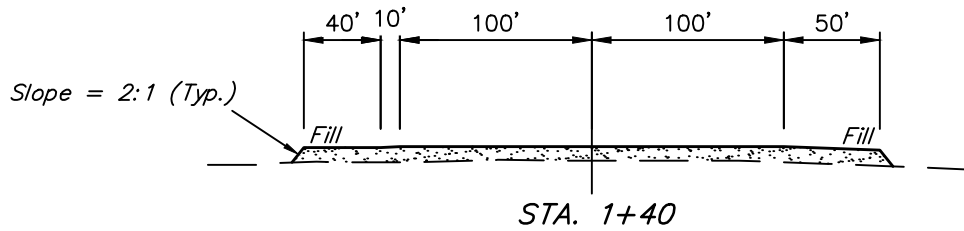
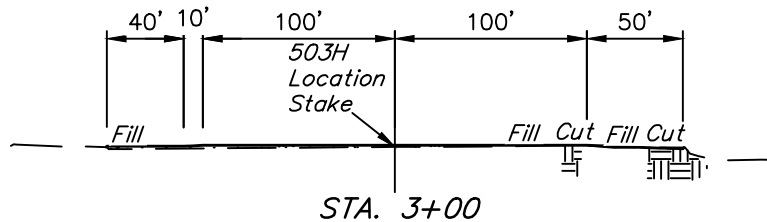
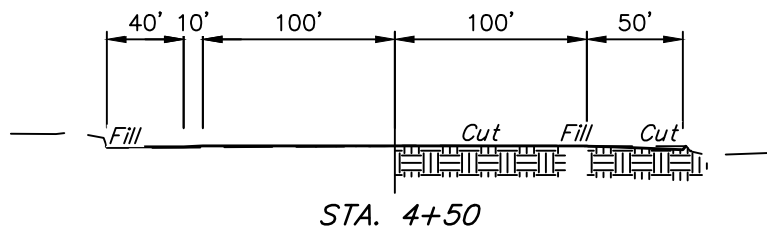
**JULIET FEDERAL COM 503H, 504H & SOLOMON
FEDERAL COM 505H ON EXISTING JULIET
FEDERAL COM 1H
NE 1/4 NW 1/4, SECTION 22, T24S, R34E, N.M.P.M.
LEA COUNTY, NEW MEXICO**

SURVEYED BY	R.C., D.F.	02-13-18	SCALE
DRAWN BY	C.D.	02-22-18	1" = 80'
LOCATION LAYOUT		FIGURE #1	



UELS, LLC
Corporate Office * 85 South 200 East
Vernal, UT 84078 * (435) 789-1017

X-Section
Scale
1" = 100'



APPROXIMATE EARTHWORK QUANTITIES	
(4") TOPSOIL STRIPPING (On New Construction Only)	1,080 Cu. Yds.
REMAINING LOCATION	20 Cu. Yds.
TOTAL CUT	1,100 Cu. Yds.
FILL	10,600 Cu. Yds.
DEFICIT MATERIAL	9,500 Cu. Yds.
TOPSOIL	1,080 Cu. Yds.
DEFICIT UNBALANCE (After Interim Rehabilitation)	10,580 Cu. Yds.

APPROXIMATE SURFACE DISTURBANCE AREAS	
	ACRES
WELL SITE DISTURBANCE (NEW CONSTRUCTION)	±2.024
EXISTING WELL SITE DISTURBANCE (WITHIN PROPOSED PAD)	±1.370
TOTAL SURFACE USE AREA	±3.394

NOTES:

- Fill quantity includes 5% for compaction.
- Cut/Fill slopes 2:1 (Typ.)
- Grading is based on the assumption that the existing topsoil piles will be removed prior to construction.

CENTENNIAL RESOURCE PRODUCTION, LLC

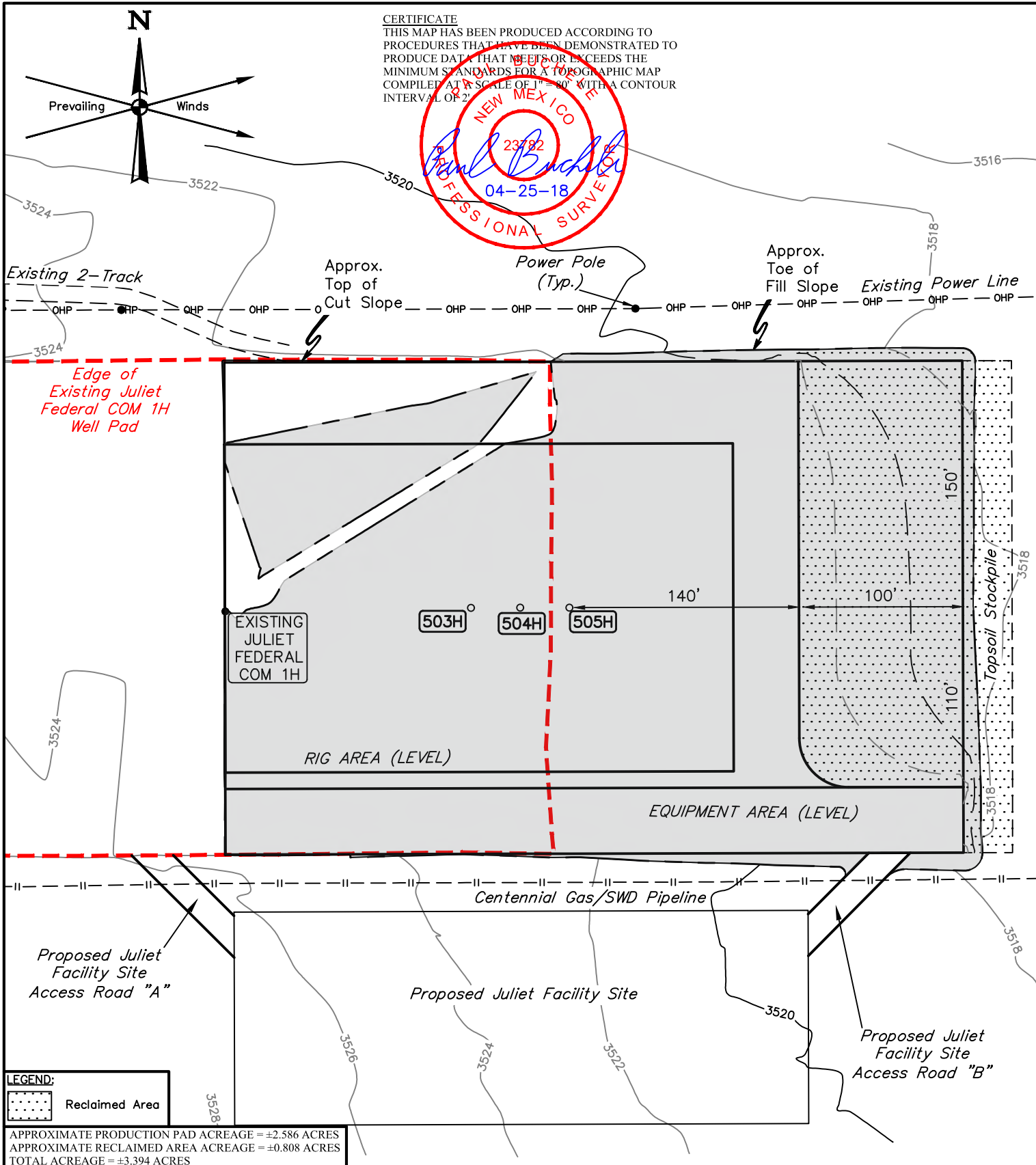
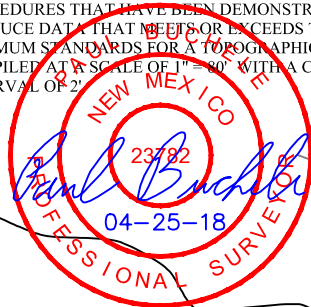
JULIET FEDERAL COM 503H, 504H & SOLOMON
FEDERAL COM 505H ON EXISTING JULIET
FEDERAL COM 1H
NE 1/4 NW 1/4, SECTION 22, T24S, R34E, N.M.P.M.
LEA COUNTY, NEW MEXICO

SURVEYED BY	R.C., D.F.	02-13-18	SCALE
DRAWN BY	C.D.	02-22-18	AS SHOWN
TYPICAL CROSS SECTIONS		FIGURE #2	



UELS, LLC
Corporate Office * 85 South 200 East
Vernal, UT 84078 * (435) 789-1017

CERTIFICATE
THIS MAP HAS BEEN PRODUCED ACCORDING TO
PROCEDURES THAT HAVE BEEN DEMONSTRATED TO
PRODUCE DATA THAT MEETS OR EXCEEDS THE
MINIMUM STANDARDS FOR A TOPOGRAPHIC MAP
COMPILED AT A SCALE OF 1" = 80' WITH A CONTOUR
INTERVAL OF 2'



NOTES:

- Contours shown at 2' intervals.

CENTENNIAL RESOURCE PRODUCTION, LLC

JULIET FEDERAL COM 503H, 504H & SOLOMON
FEDERAL COM 505H ON EXISTING JULIET
FEDERAL COM 1H
NE 1/4 NW 1/4, SECTION 22, T24S, R34E, N.M.P.M.
LEA COUNTY, NEW MEXICO

SURVEYED BY	R.C., D.F.	02-13-18	SCALE
DRAWN BY	C.D.	04-30-18	1" = 80'
RECLAMATION DIAGRAM		FIGURE #4	



UELS, LLC
Corporate Office * 85 South 200 East
Vernal, UT 84078 * (435) 789-1017

PROCEED IN A WESTERLY, THEN NORTHWESTERLY, THEN WESTERLY DIRECTION FROM JAL, NEW MEXICO ALONG NM-128 APPROXIMATELY 18.0 MILES TO THE JUNCTION OF THIS ROAD AND AN EXISTING ROAD TO THE SOUTH; TURN LEFT AND PROCEED IN A SOUTHERLY DIRECTION APPROXIMATELY 0.1 MILES TO THE JUNCTION OF THIS ROAD AND AN EXISTING ROAD TO THE EAST; TURN LEFT AND PROCEED IN AN EASTERLY DIRECTION APPROXIMATELY 0.4 MILES TO THE EXISITNG JULIET FED COM 1H PAD.

TOTAL DISTANCE FROM JAL, NEW MEXICO TO THE EXISTING LOCATION IS APPROXIMATELY 18.5 MILES.

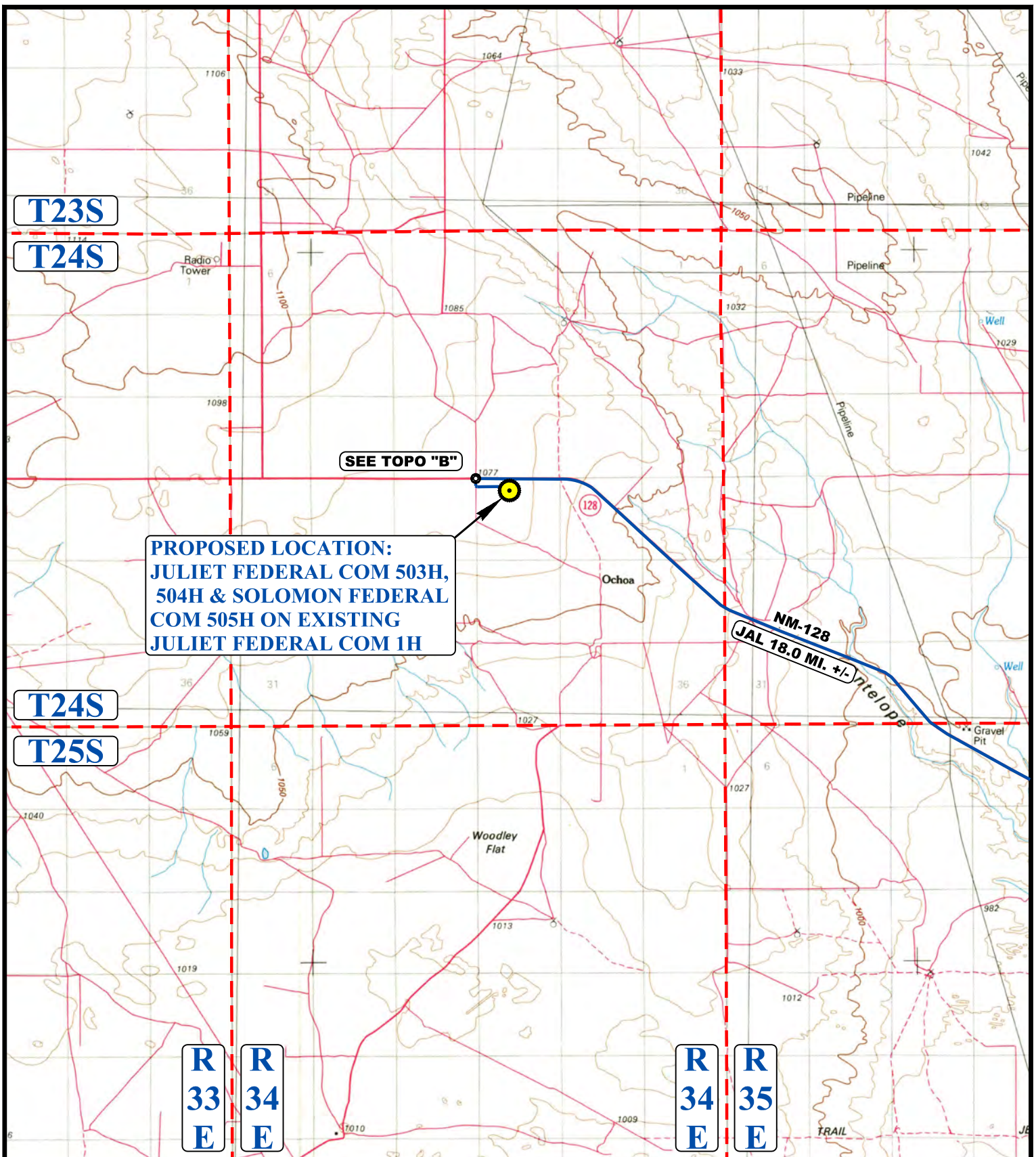
CENTENNIAL RESOURCE PRODUCTION, LLC

**JULIET FEDERAL COM 503H, 504H & SOLOMON
FEDERAL COM 505H ON EXISTING JULIET
FEDERAL COM 1H
NE 1/4 NW 1/4, SECTION 22, T24S, R34E, N.M.P.M.
LEA COUNTY, NEW MEXICO**

SURVEYED BY	R.C., D.F.	02-13-18	
DRAWN BY	R.T.	02-23-18	
ROAD DESCRIPTION			



UELS, LLC
Corporate Office * 85 South 200 East
Vernal, UT 84078 * (435) 789-1017



LEGEND:

 **PROPOSED LOCATION**



UELS, LLC
Corporate Office * 85 South 200 East
Vernal, UT 84078 * (435) 789-1017



CENTENNIAL RESOURCE PRODUCTION, LLC

**JULIET FEDERAL COM 503H, 504H & SOLOMON
FEDERAL COM 505H ON EXISTING JULIET
FEDERAL COM 1H
NE 1/4 NW 1/4, SECTION 22, T24S, R34E, N.M.P.M.
LEA COUNTY, NEW MEXICO**

SURVEYED BY	R.C., D.F.	02-13-18	SCALE
DRAWN BY	R.T.	02-23-18	1 : 100,000
ACCESS ROAD MAP			TOPO A

T24S

15

T24S R34E

EXISTING POWER LINE

0.1 MI. +/-

EXISTING SWD PIPELINE

EXISTING JULIET
FEDERAL COM 1H WELL PAD
NM-128

JAL 18.0 MI. +/-

0.4 MI. +/-

EXISTING SWD PIPELINE

EXISTING
SWD PIPELINE

PROPOSED JULIET
FACILITY PAD

RUBERT F
MADERA

PROPOSED LOCATION:
JULIET FEDERAL COM 503H,
504H & SOLOMON FEDERAL
COM 505H ON EXISTING
JULIET FEDERAL COM 1H

22

R
34
E

NOTE: PARCEL DATA SHOWN HAS BEEN OBTAINED FROM VARIOUS SOURCES AND SHOULD BE USED FOR MAPPING, GRAPHIC AND PLANNING PURPOSES ONLY. NO WARRANTY IS MADE BY UINTAH ENGINEERING AND LAND SURVEYING (UELS) FOR ACCURACY OF THE PARCEL DATA.

LEGEND:

- EXISTING ROAD
- - - - PROPOSED ROAD (SERVICING OTHER WELLS)
- - - - EXISTING POWER LINE
- . . . - EXISTING PIPELINE



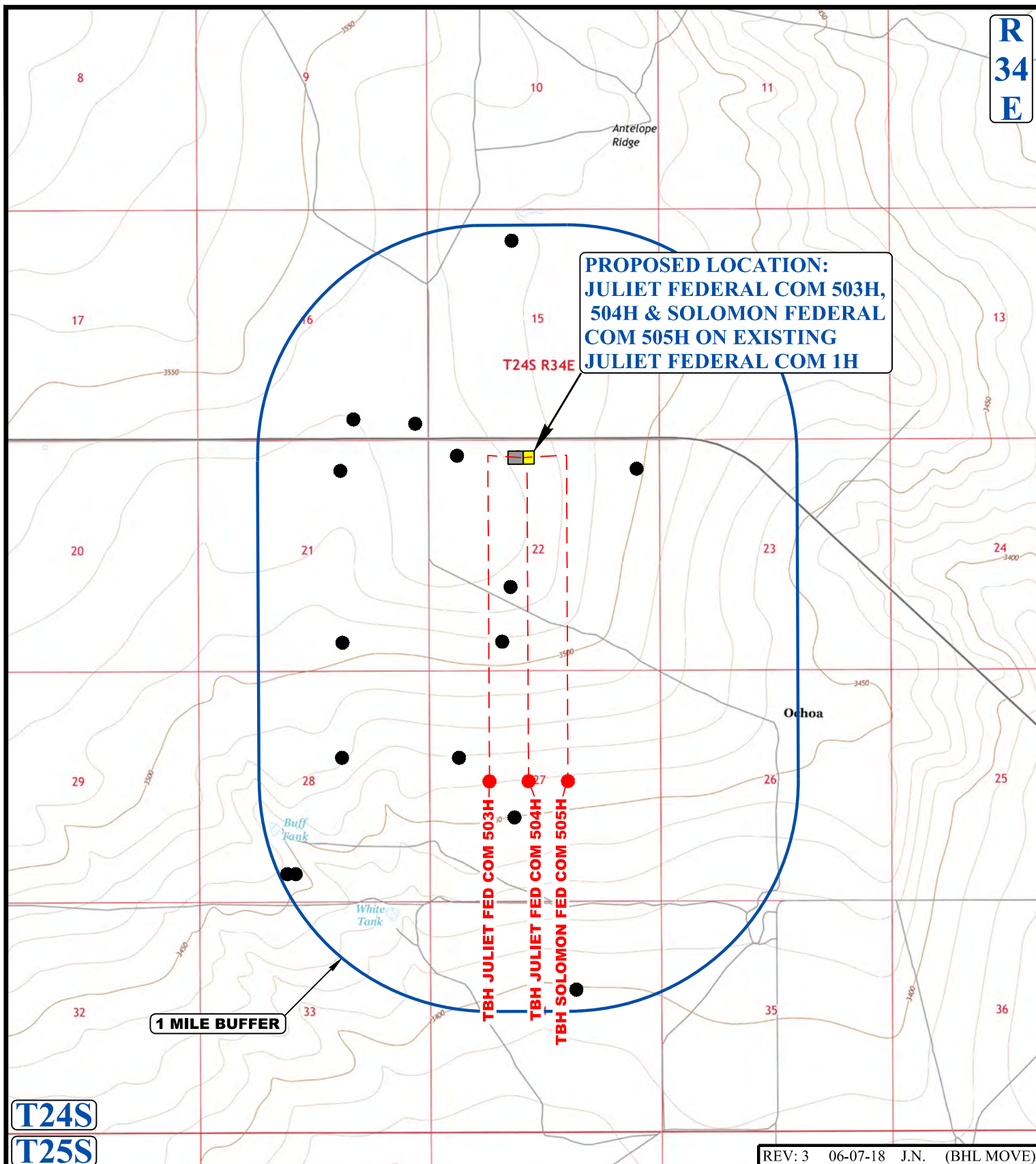
UELS, LLC
Corporate Office * 85 South 200 East
Vernal, UT 84078 * (435) 789-1017

CENTENNIAL RESOURCE PRODUCTION, LLC

JULIET FEDERAL COM 503H, 504H & SOLOMON
FEDERAL COM 505H ON EXISTING JULIET
FEDERAL COM 1H
NE 1/4 NW 1/4, SECTION 22, T24S, R34E, N.M.P.M.
LEA COUNTY, NEW MEXICO

SURVEYED BY	R.C., D.F.	02-13-18	SCALE
DRAWN BY	R.T.	02-23-18	1 : 12,000
ACCESS ROAD MAP			TOPO B

R
34
E



T24S
T25S

REV: 3 06-07-18 J.N. (BHL MOVE)

LEGEND:

● EXISTING WELLS



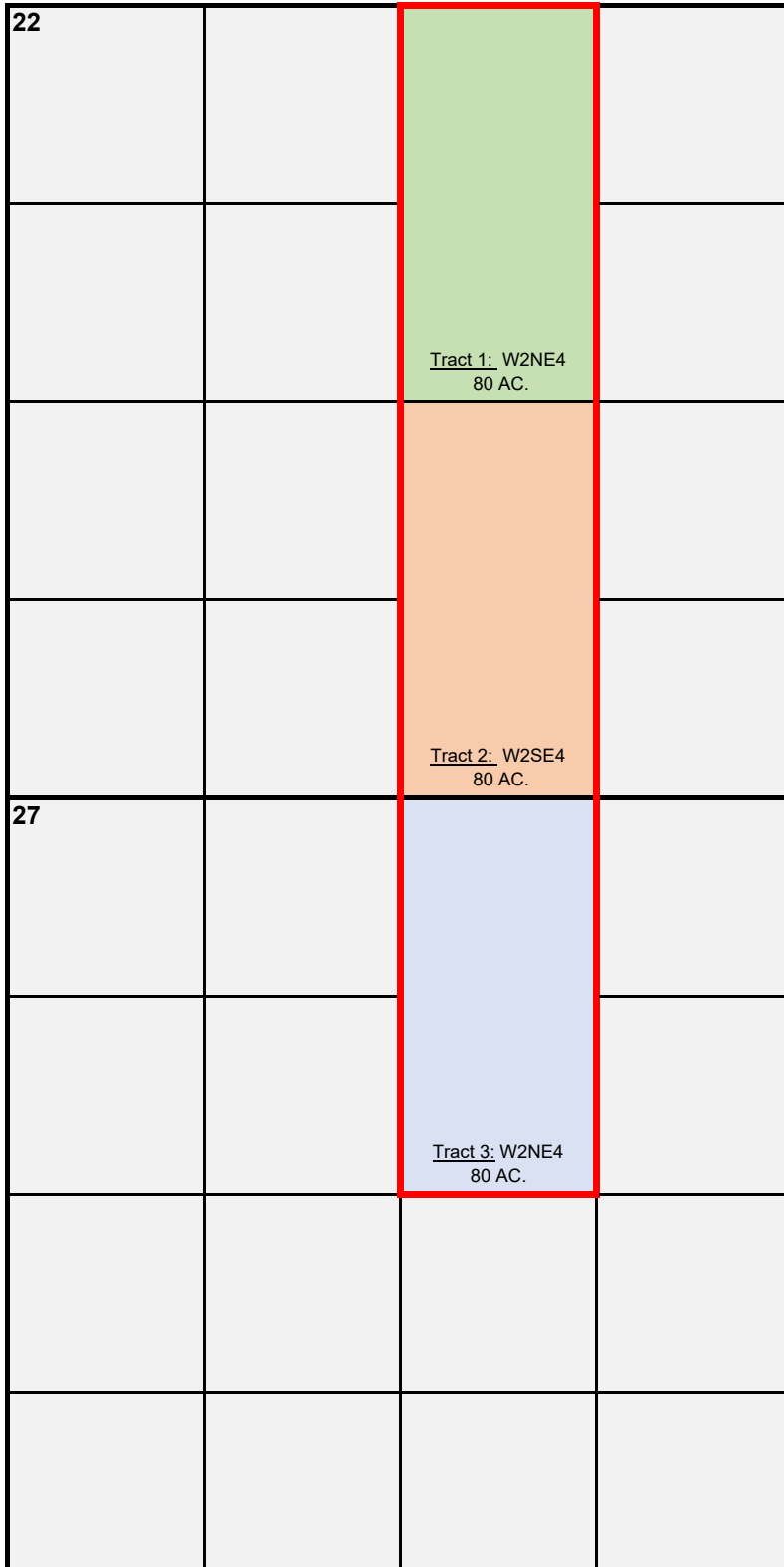
UELS, LLC
Corporate Office * 85 South 200 East
Vernal, UT 84078 * (435) 789-1017



CENTENNIAL RESOURCE PRODUCTION, LLC

**JULIET FEDERAL COM 503H, 504H & SOLOMON
FEDERAL COM 505H ON EXISTING JULIET
FEDERAL COM 1H
NE 1/4 NW 1/4, SECTION 22, T24S, R34E, N.M.P.M.
LEA COUNTY, NEW MEXICO**

SURVEYED BY	R.C., D.F.	02-13-18	SCALE
DRAWN BY	R.T.	02-23-18	1 : 36,000
WELL PROXIMITY MAP			TOPO C



 Fed - NMNM 126972

 Fee

 Fee

 COMMUNITIZED
AREA

EXHIBIT 14

Centennial Resource Production, LLC
Case Nos. 20064, 20065, 20067, 20068
February 21, 2019 OCD Hearing

Ownership Exhibit

Solomon Federal Com 505H

Name	Address	Interest Type	Working Interest
Owners to be Pooled			
Marathon Oil Permian, LLC	5555 San Felipe Street Houston, TX 77056	Working Interest	0.05555555
Novo Oil & Gas Northern Delaware, LLC	105 N. Houston Ave., Ste. 500 Oklahoma City, OK 73102	Working Interest	0.05555555
BC Operating, LLC	P.O. Box 50820 Midland, TX 79710	Working Interest	0.01041667
MRC Permian Company	One Lincoln Centre 5400 LBJ Freeway, Ste. 1500 Dallas, TX 75240	Working Interest	0.00809807
Energen Resources Corporation	500 West Texas Ave., Ste. 1200 Midland, TX 79701	Working Interest	0.00231480
COG Operating LLC	One Concho Center 600 West Illinois Avenue Midland, TX 79701	Working Interest	0.02345337
EOG Resources, Inc.	5509 Champions Drive Midland, TX 79706	Working Interest	0.08164173
EOG Y Resources, Inc.	5509 Champions Drive Midland, TX 79706	Working Interest	0.04854180
EOG A Resources, Inc.	5509 Champions Drive Midland, TX 79706	Working Interest	0.00512835
EOG M Resources, Inc.	5509 Champions Drive Midland, TX 79706	Working Interest	0.00512835
EOG Resources Assets, LLC	5509 Champions Drive Midland, TX 79706	Working Interest	0.00161949
Total:			0.29745373

Owners NOT being Pooled			
Centennial Resource Production, LLC	1001 17th St., Suite 1800 Denver, CO 80202	Working Interest	0.702546266
Total:			0.702546266
Total Working Interest:			1.00000000

EXHIBIT 15

Centennial Resource Production, LLC
Case Nos. 20064, 20065, 20067, 20068
February 21, 2019 OCD Hearing



October 31, 2018

RE: Solomon Federal Com 505H
SHL: 400' FNL Sec. 22 & 2,190' FWL Sec. 22 T24S R34E
BHL: 2,538' FNL Sec. 27 & 2,120' FEL Sec. 27 T24S R34E
Lea County, New Mexico

To Whom it May Concern:

Centennial Resource Production, LLC ("CRP") proposes to drill and complete the Solomon Federal Com 505H as a horizontal well to test the 2nd Bone Spring Sand Formation at a TVD of 11,200 feet. The W/2 E/2 of the referenced Section 22 and the W/2 NE/4 of the referenced Section 27 will be dedicated to the well as the proration unit being a total of 240 acres. Please see the enclosed AFE in the amount of \$11,018,643.00.

Upon your response we will send a Joint Operating Agreement ("JOA") with an effective date of August 20, 2018, covering Township 23 South, Range 34 East, Section 22: W/2 E/2 & Section 27: W/2 NE/4. The JOA contains a proposed overhead rate of \$7500 per day for drilling and \$750 per day for producing and provides for a 100%/300%/300% non-consent penalty.

In the space provided below, please indicate your election and return one original copy of this letter along with an original copy of the enclosed AFE or email me a copy at carl.messina@cdevinc.com. Should you have any questions, please call me at (720) 499-1411.

Best Regards

A handwritten signature in blue ink that reads "Carl Messina".

Carl Messina
Land Coordinator

EXHIBIT 16

Centennial Resource Production, LLC
Case Nos. 20064, 20065, 20067, 20068
February 21, 2019 OCD Hearing



THE UNDERSIGNED HEREBY ELECTS **TO PARTICIPATE** IN THE CAPTIONED SOLOMON FEDERAL COM 505H WELLBORE AND TO WAIVE THE NEED FOR A COMPLETION ELECTION.

AGREED TO and ACCEPTED this ____ day of _____, 2018.

Owner Name: _____

Signature: _____

By: _____

Title: _____

THE UNDERSIGNED HEREBY ELECTS **NOT TO PARTICIPATE** IN THE CAPTIONED SOLOMON FEDERAL COM 505H WELLBORE, AND TO GO NONCONSENT.

AGREED TO and ACCEPTED this ____ day of _____, 2018.

Owner Name: _____

Signature: _____

By: _____

Title: _____



Authorization for Expenditure

AFE Number	400026	Property #	
AFE Description		Property Name	Well: Solomon Federal Com 505H
AFE Originating Date		State	New Mexico
AFE Type	Drill and Complete	County	Lea
Operator	Centennial Resource Production, LLC	Field	Delaware Basin - TX

Non Operator Approval	AFE Total (\$)	\$11,018,643
Company		
Approved By		
Title		
Date		

Cost Estimates

Description	Total (\$)
IDC - PERMITS,LICENSES,ETC	\$8,500.00
IDC - STAKING & SURVEYING	\$20,000.00
IDC - LEGAL, TITLE SERVICES	\$20,000.00
IDC - SURFACE DAMAGE / ROW	\$60,000.00
IDC - PERMANENT EASEMENT	\$.00
IDC - ROAD, LOCATIONS, PITS	\$137,500.00
IDC - RIG MOB / TRUCKING	\$175,000.00
IDC - RIG MOB / STANDBY RATE	\$145,128.00
IDC - DAYWORK CONTRACT	\$550,000.00
IDC - FOOTAGE CONTRACT	\$.00
IDC - DIRECTNL DRILL & SURVEY	\$280,000.00
IDC - CONDUCTOR HOLE & SERVICE	\$30,000.00
IDC - WIRELINE SVCS CASED&OPEN	\$.00
IDC - BITS, TOOLS, STABILIZERS	\$154,408.00
IDC - FUEL / POWER	\$79,366.00
IDC - RIG WATER	\$10,000.00

IDC - MUD/CHEMICALS/ACIDIZING	\$127,079.00
IDC - MUD LOGGING	\$10,187.00
IDC - INSPECTION, TESTING & REPAIR	\$55,500.00
IDC - CORE ANALYSIS	\$.00
IDC - OPEN/CASED HOLE LOGGING	\$.00
IDC - CEMENT SERV/FLOAT EQUIP	\$110,000.00
IDC - CASING CREW & TOOLS	\$39,500.00
IDC - CONTRACT LABOR/ROUSTABOUT	\$30,000.00
IDC - MATERIALS & SUPPLIES	\$6,000.00
IDC - TRUCKING/VACUUM/ TRANSP	\$50,000.00
IDC - SOLIDS CONTROL/ CLOSED LOOP SYSTEM	\$33,699.00
IDC - DISPOSAL	\$195,000.00
IDC - WELLHEAD PREPARE/REPAIR	\$27,000.00
IDC - FISHING TOOLS & SERVICES	\$.00
IDC - RENTAL EQUIPMENT	\$80,000.00
IDC - MANCAMP	\$37,038.00
IDC - WELLSITE SUPERVISION	\$90,314.00
IDC - SUPERVISION/ENGINEERING	\$.00
IDC - SAFETY / ENVIRONMENTAL	\$17,000.00
IDC - OVERHEAD	\$2,500.00
IDC - WELL CONTROL INSURANCE	\$10,766.00
IDC - CONTINGENCY	\$.00
TDC - CASING - CONDUCTOR	\$.00
TDC - CASING - SURFACE	\$75,460.00
TDC - CASING - INTERMEDIATE - 9 5/8	\$160,507.00
TDC - CASING - INTERMEDIATE 2 - 7 5/8	\$.00
TDC - CASING - PRODUCTION	\$328,397.00
TDC - WELLHEAD EQUIPMENT	\$65,000.00
TDC - PACKER/DOWNHOLE TOOLS	\$28,000.00
TDC - CONTINGENCY	\$.00
ICC - STAKING & SURVEYING	\$.00
ICC - ROAD, LOCATIONS, PITS	\$11,000.00

ICC - COMPLETION RIG	\$.00
ICC - WIRELINE OPEN/CASED HOLE	\$46,750.00
ICC - FUEL / POWER	\$467,500.00
ICC - COILED TUBING	\$241,500.00
ICC - CEMENTING & SERVICES	\$.00
ICC - WATER DISPOSAL/VACUUM TRUCK	\$22,645.00
ICC - INSPECTION & TESTING	\$.00
ICC - TRUCKING	\$13,125.00
ICC - ELECTRIC LOGGING / PERFORATING	\$466,973.00
ICC - COMPLETION FLUIDS	\$7,500.00
ICC - CASING CREW AND TOOLS	\$.00
ICC - WELL STIMULATION/FRACTUR	\$2,826,288.00
ICC - CONTRACT LABOR/ROUSTABOUT	\$20,000.00
ICC - WATER HANDLING	\$109,144.00
ICC - SOURCE WATER	\$713,352.00
ICC - WELLHEAD/FRACTURE REPAIR	\$35,000.00
ICC - FISHING TOOLS & SERVICES	\$.00
ICC - COMMUNICATIONS	\$.00
ICC - RENTAL EQUIPMENT	\$124,667.00
ICC - WELLSITE SUPERVISION	\$135,100.00
ICC - SUPERVISION/ENGINEERING	\$7,500.00
ICC - SAFETY / ENVIRONMENTAL	\$15,000.00
ICC - OVERHEAD	\$10,000.00
ICC - WELL CONTROL INSURANCE	\$.00
ICC - CONTINGENCY	\$.00
ICC - COMPANY LABOR	\$.00
TCC - CASING - PRODUCTION	\$.00
TCC - PROD LINER & EQUIPMENT	\$.00
TCC - PACKER/DOWNHOLE TOOLS	\$.00
TCC - WELLHEAD EQUIPMENT	\$51,750.00
FAC - SURFACE DAMAGE / ROW	\$.00
FAC - PERMANENT EASEMENT	\$30,000.00

FAC - ROAD LOCATIONS PITS	\$40,000.00
FAC - MATERIALS & SUPPLIES	\$.00
FAC - TRANSPORTATION TRUCKING	\$40,000.00
FAC - RENTAL EQUIPMENT	\$25,000.00
FAC - FUEL / POWER	\$.00
FAC - WATER DISPOSAL / SWD	\$.00
FAC - WASTE DISPOSAL	\$.00
FAC - INSPECTION & TESTING	\$5,000.00
FAC - CONTRACT LABOR / ROUSTAB	\$250,000.00
FAC - FRAC TANK RENTAL	\$.00
FAC - SUPERVISION	\$30,000.00
FAC - CONSULTING SERVICES	\$.00
FAC - INJECTION PUMP	\$.00
FAC - P-LINE F-LINE LINEPIPE	\$100,000.00
FAC - TANK BATTERY	\$197,000.00
FAC - HEATER TREATER/SEPERATOR	\$140,000.00
FAC - DEHYDRATOR EQUIPMENT	\$.00
FAC - VALVES FITTINGS & PIPE	\$250,000.00
FAC - CIRCULATING TRNSFER PUMP	\$24,000.00
FAC - METER & LACT	\$25,000.00
FAC - COMPRESSOR	\$.00
FAC - ELECTRICAL SUPPLIES	\$150,000.00
FAC - COMM TELEMETRY & AUTOMAT	\$40,000.00
FAC - FLARE/COMBUSTER	\$50,000.00
FAC - SAFETY / ENVIRONMENTAL	\$10,000.00
FAC - OVERHEAD	\$.00
FAC - INSURANCE	\$.00
FAC - COMPANY LABOR	\$.00
FAC - CONTINGENCY	\$100,000.00
IFC - ROADS LOCATIONS/PITS	\$5,000.00
IFC - COMPLETION RIG	\$12,000.00
IFC - WIRELINE OPEN/CASED HOLE	\$.00

IFC - FUEL / POWER	\$.00
IFC - COILED TUBING	\$.00
IFC - CEMENTING & SERVICES	\$.00
IFC - FRAC WATER RECOVERY	\$534,000.00
IFC - INSPECTION & TESTING	\$3,500.00
IFC - TRUCKING/VACUUM/TRANSP	\$10,000.00
IFC - ELECTRIC LOGGING/PERFORATING	\$.00
IFC - COMPLETION FLUID	\$10,000.00
IFC - CASING CREW AND TOOLS	\$.00
IFC - CONTRACT LABOR/ROUSTABOUT	\$12,000.00
IFC - MATERIAL & SUPPLIES	\$2,000.00
IFC - WELL TESTING / FLOWBACK	\$220,000.00
IFC - WELLHEAD/FRAC TREE REPAIR	\$.00
IFC - FISHING TOOLS & SERVICES	\$.00
IFC - RENTAL EQUIPMENT	\$8,000.00
IFC - WELLSITE SUPERVISION	\$5,000.00
IFC - SAFETY / ENVIRONMENTAL	\$2,500.00
IFC - CONTINGENCY	\$30,000.00
IFC - COMPANY LABOR	\$.00
IFC - SWABBING	\$.00
TFC - TUBING	\$60,000.00
TFC - SUCKER RODS & ACCESSORY	\$.00
TFC - DOWNHOLE ARTIFICIAL LIFT EQPT	\$25,000.00
TFC - SUBSURFACE PUMPS	\$.00
TFC - PROD LINER & EQUIPMENT	\$.00
TFC - PACKER/DOWNHOLE TOOLS	\$.00
TFC - PUMPING UNITS/SURFACE LIFT EQPT	\$.00
TFC - WELLHEAD EQUIPMENT	\$.00
TFC - VALVES/CONNECTIONS/FITTINGS	\$.00
TFC - MEASUREMENT EQUIPMENT	\$.00
TFC - COMM, TELEMETRY & AUTOMATION	\$.00
TFC - CONTRACTOR LABOR INSTALL	\$.00

TFC - CONTINGENCY	\$.00
TFC - COMPANY LABOR	\$.00

Mastiff 22 Federal Com #601H & Dandie 22 Federal Com #602H

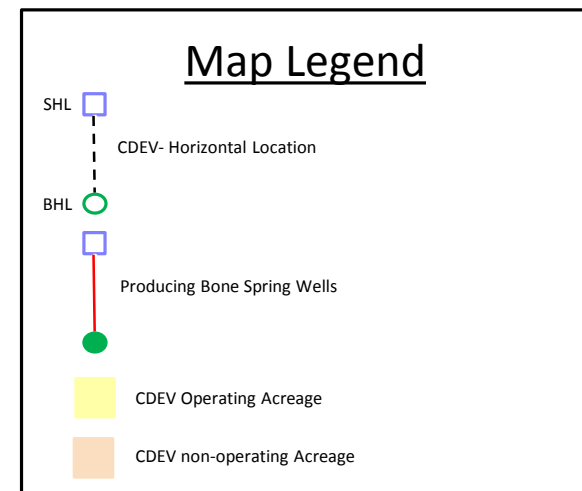
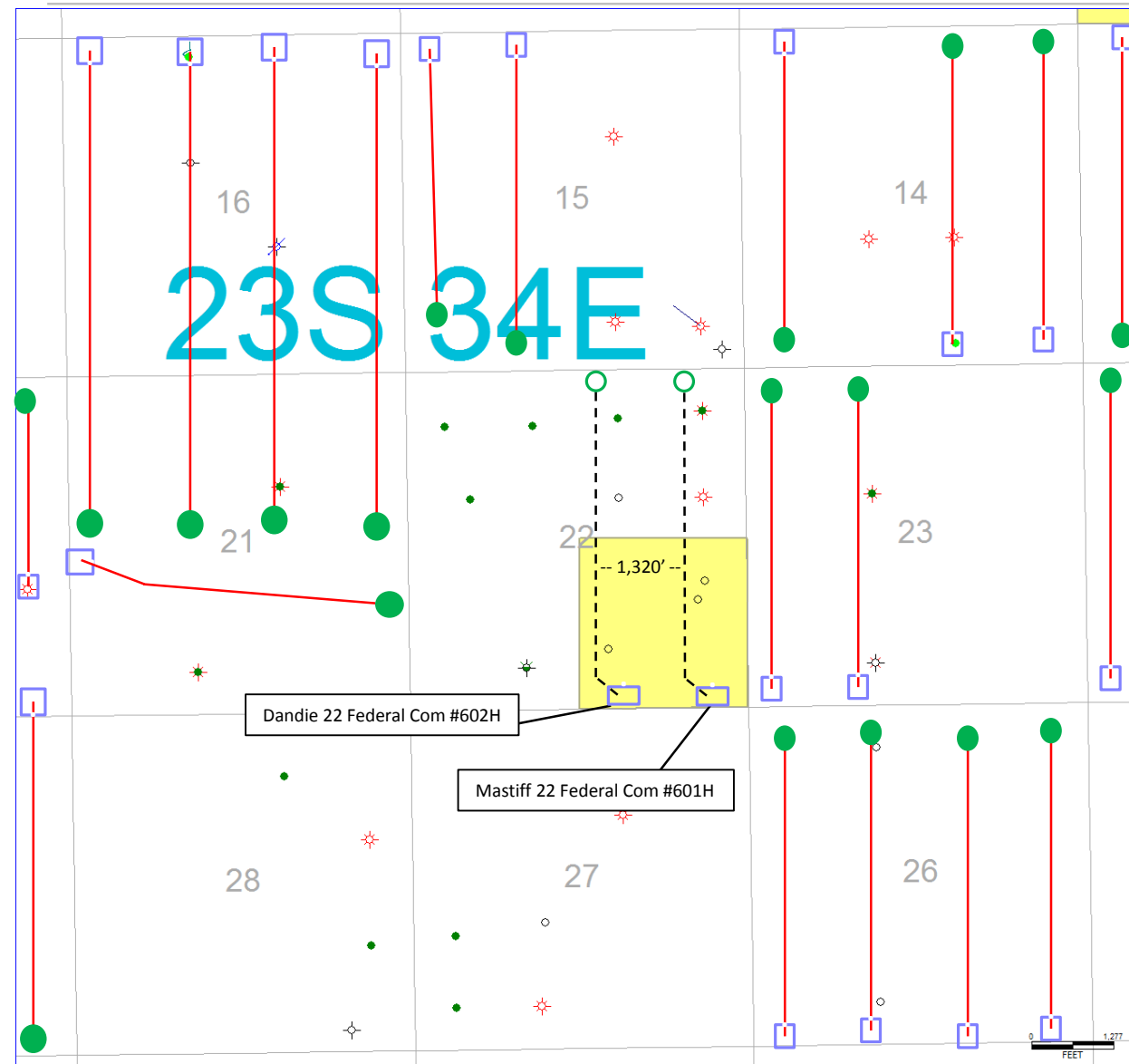


EXHIBIT 17
 Centennial Resource Production, LLC
 Case Nos. 20064, 20065, 20067, 20068
 February 21, 2019 OCD Hearing

3RD Bone Spring Sand Structure Map

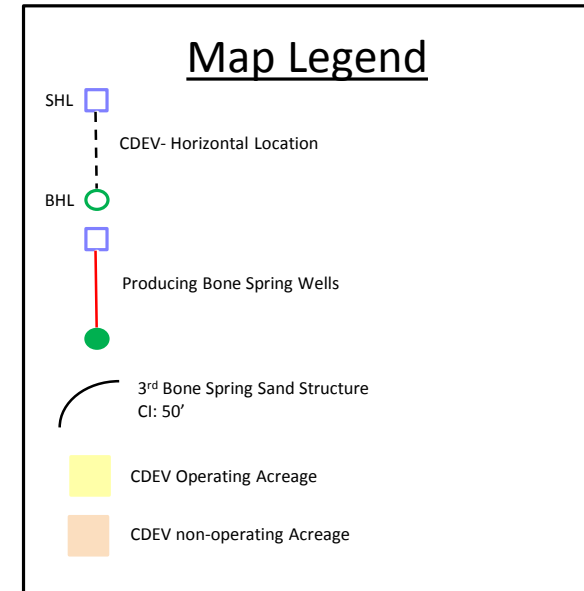
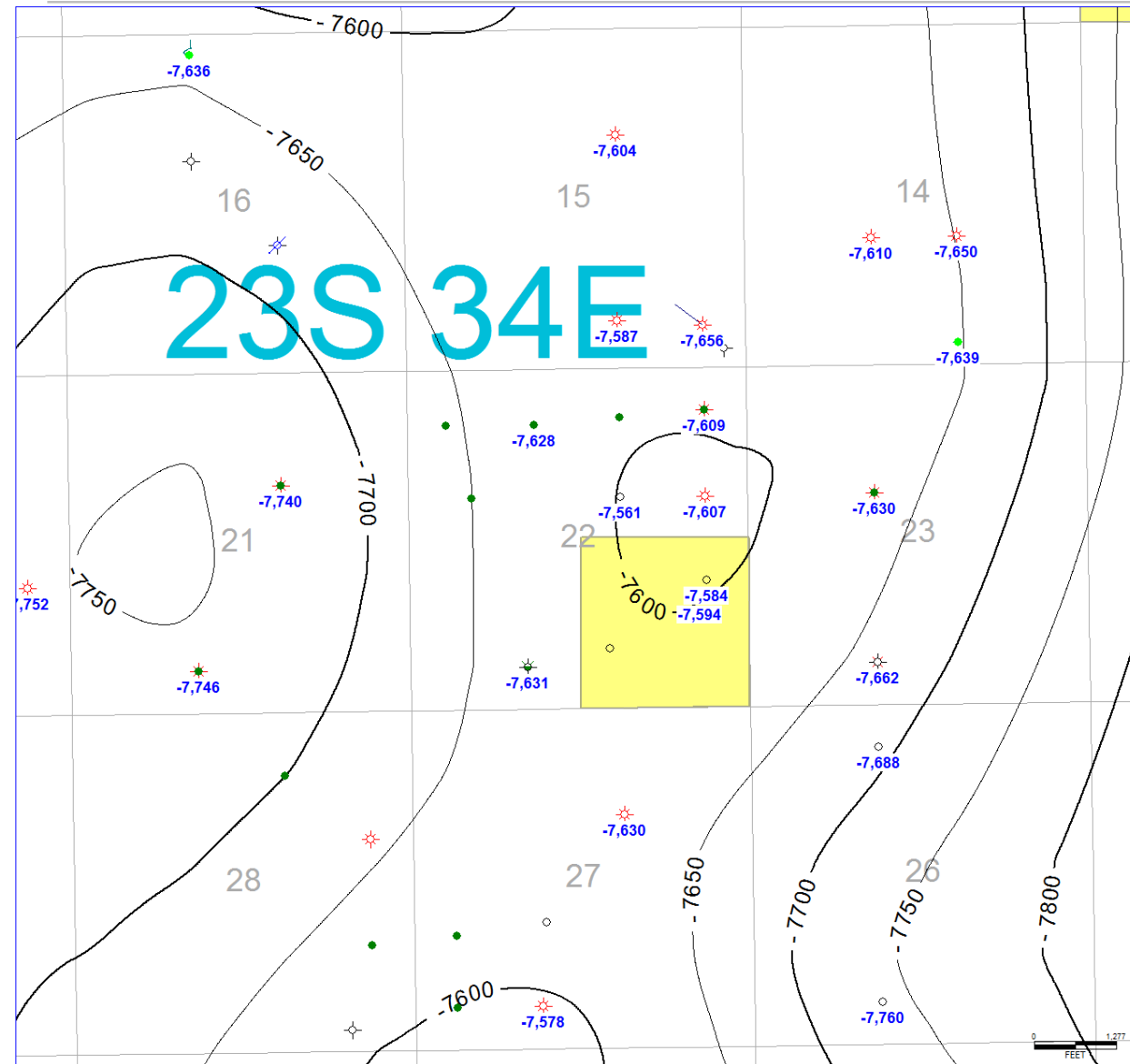


EXHIBIT 18

Centennial Resource Production, LLC
Case Nos. 20064, 20065, 20067, 20068
February 21, 2019 OCD Hearing

Cross Section Map

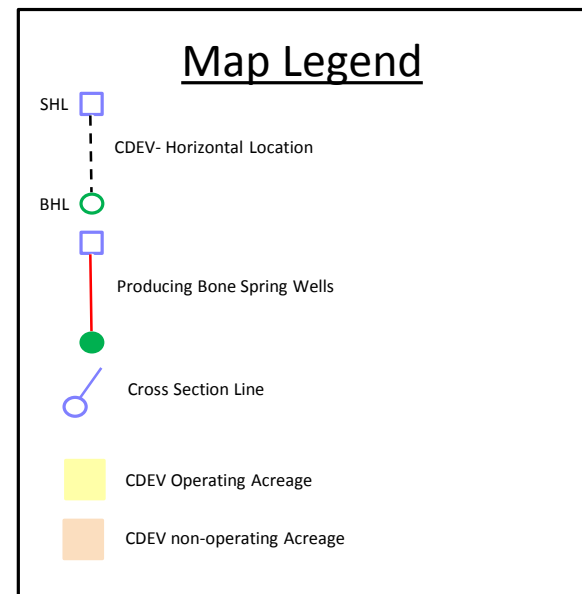
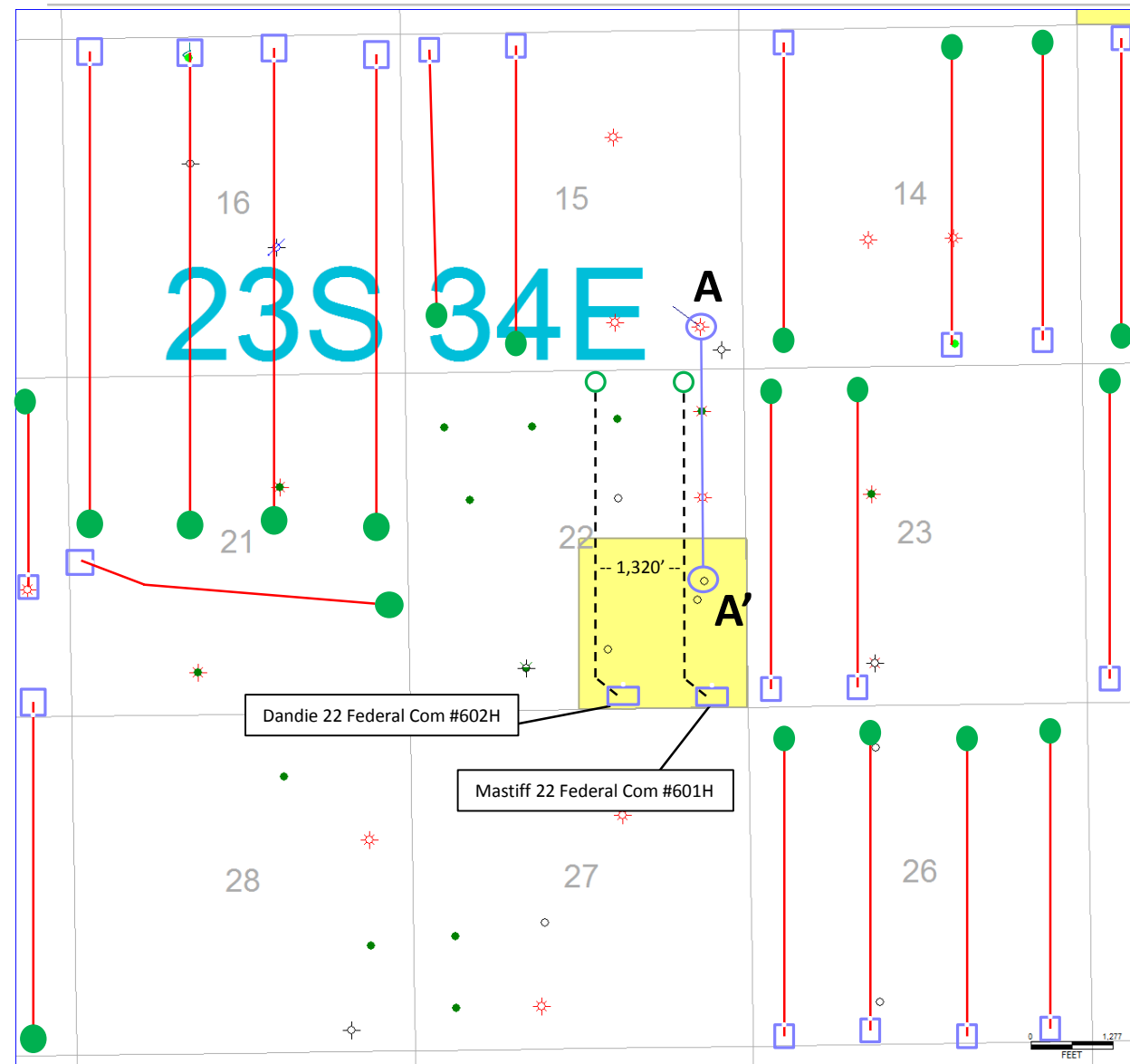


EXHIBIT 19
 Centennial Resource Production, LLC
 Case Nos. 20064, 20065, 20067, 20068
 February 21, 2019 OCD Hearing

A
N

30025367780000



DEVON ENERGY PROD
MAD DOG 15 FEDERAL C 1

<0.82MI>

30025267980000



WILLIAMSON JC
CURRY FEDERAL 1

A'
S

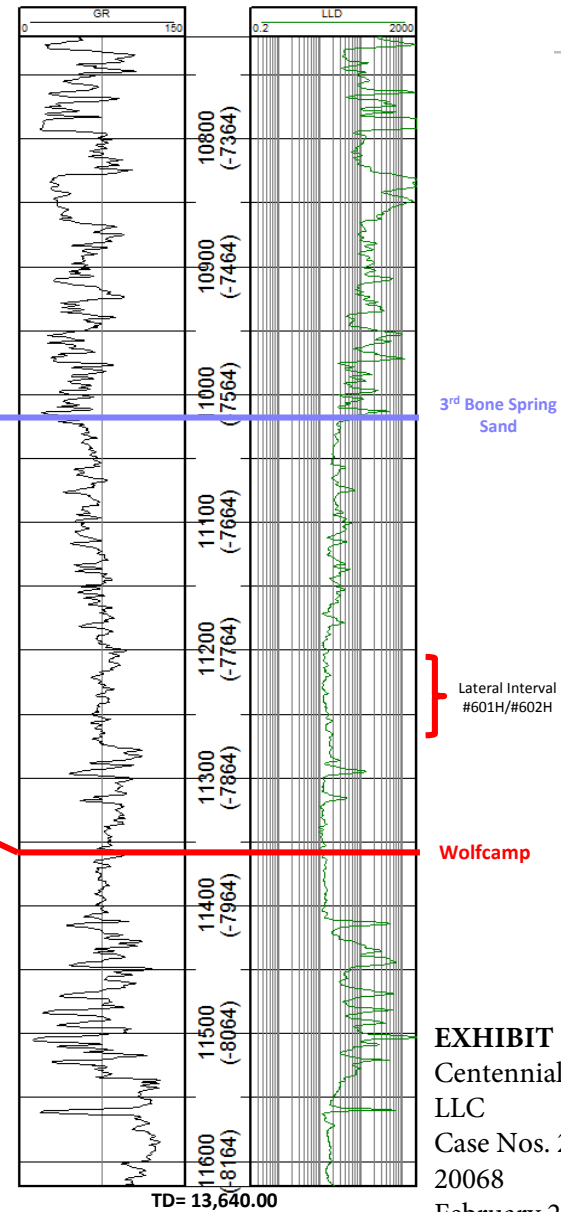
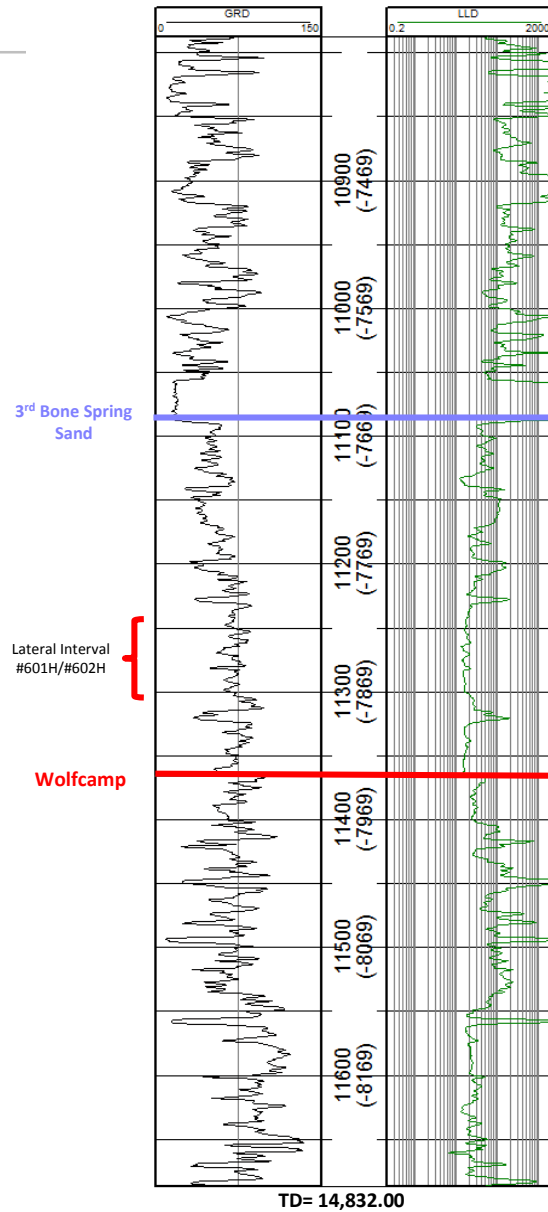


EXHIBIT 20

Centennial Resource Production, LLC

Case Nos. 20064, 20065, 20067, 20068

February 21, 2019 OCD Hearing

CENTENNIAL

Romeo Federal Com #705H & #706H

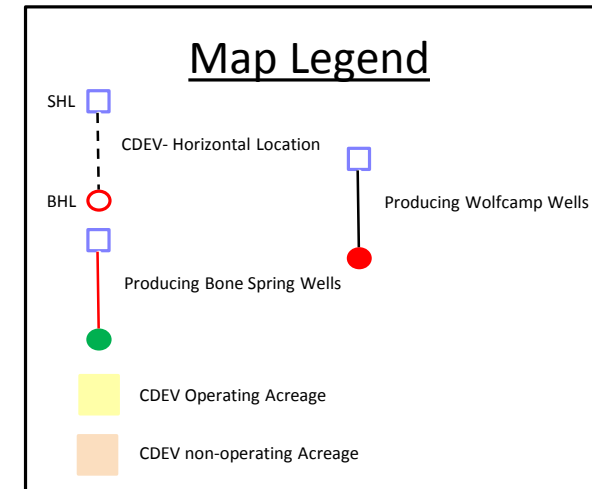
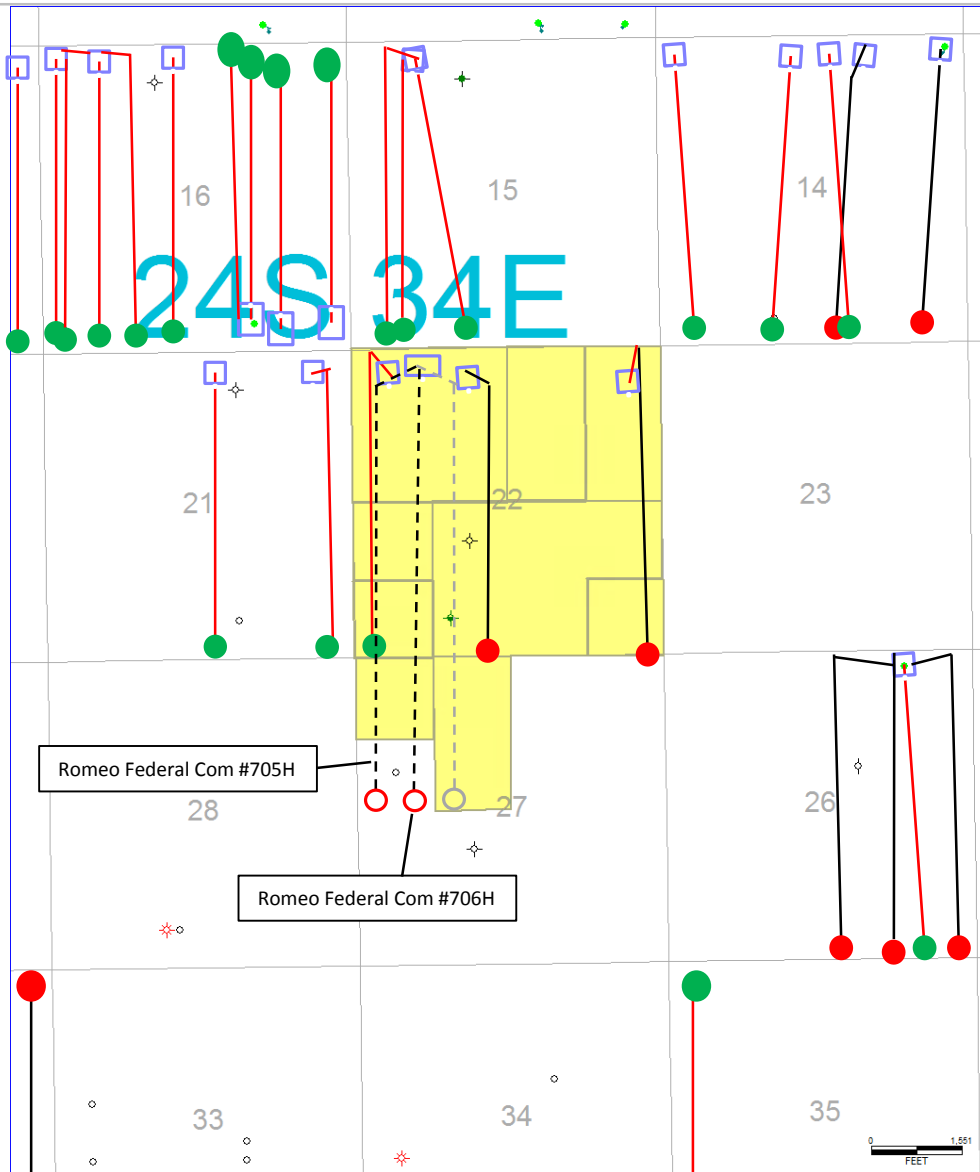


EXHIBIT 21

Centennial Resource Production, LLC
Case Nos. 20064, 20065, 20067, 20068
February 21, 2019 OCD Hearing

Wolfcamp Structure Map

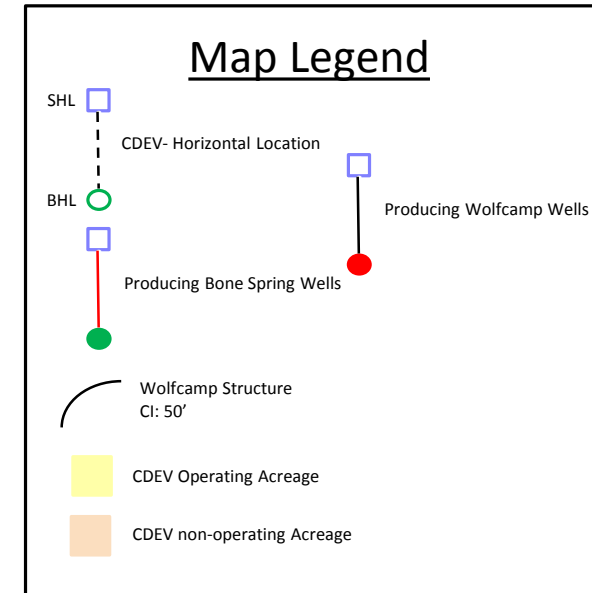
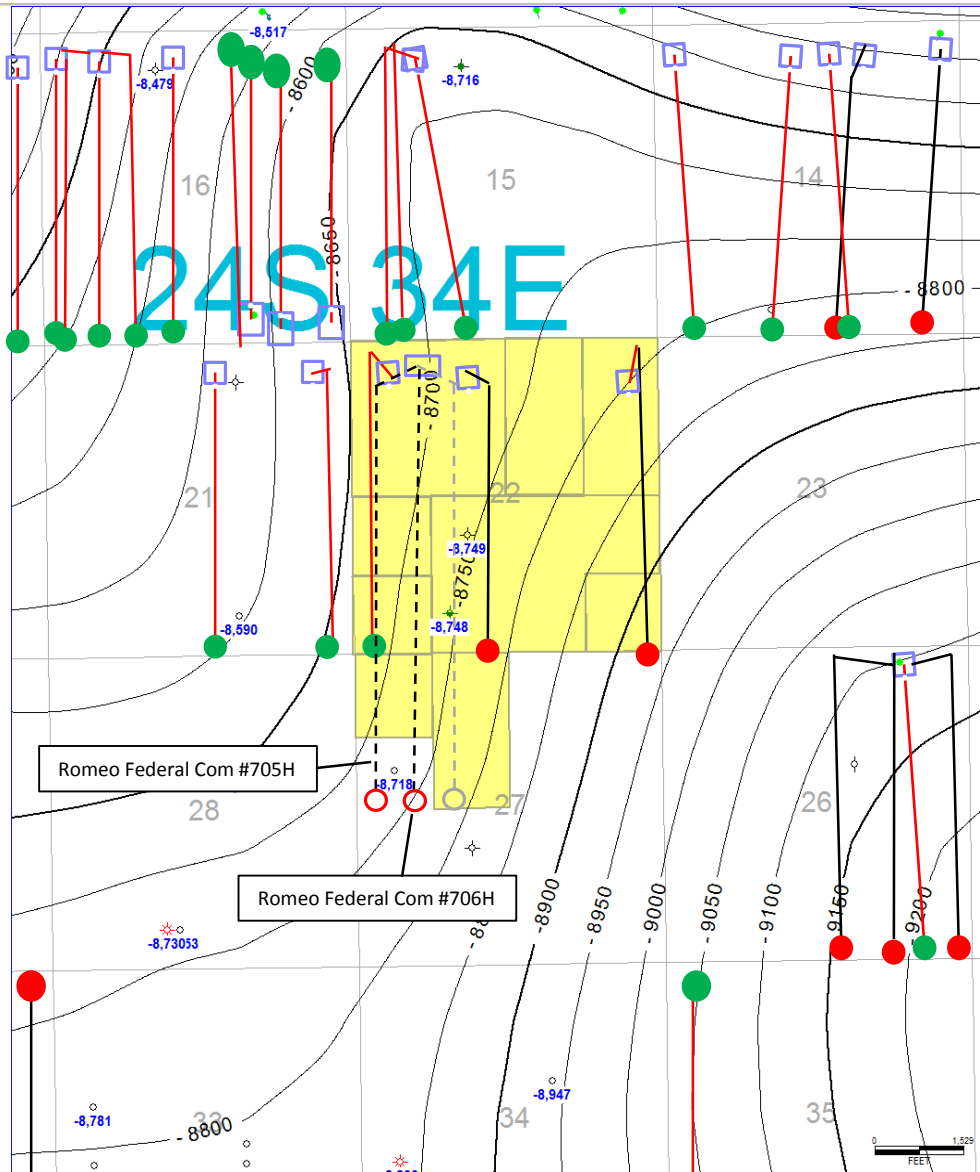


EXHIBIT 22

Centennial Resource Production, LLC
Case Nos. 20064, 20065, 20067, 20068
February 21, 2019 OCD Hearing

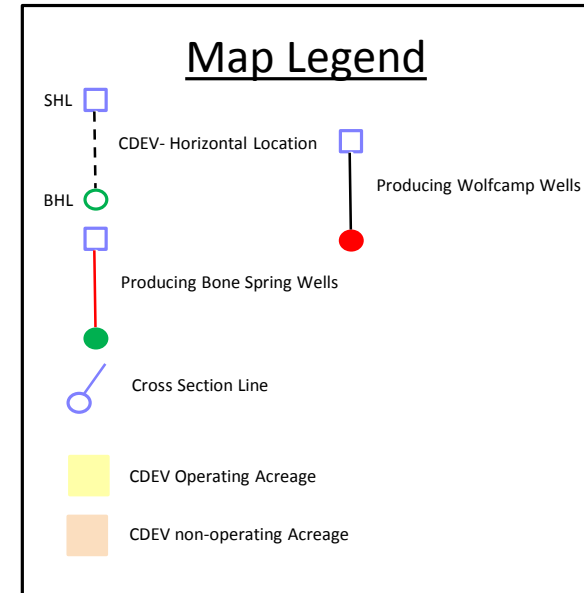
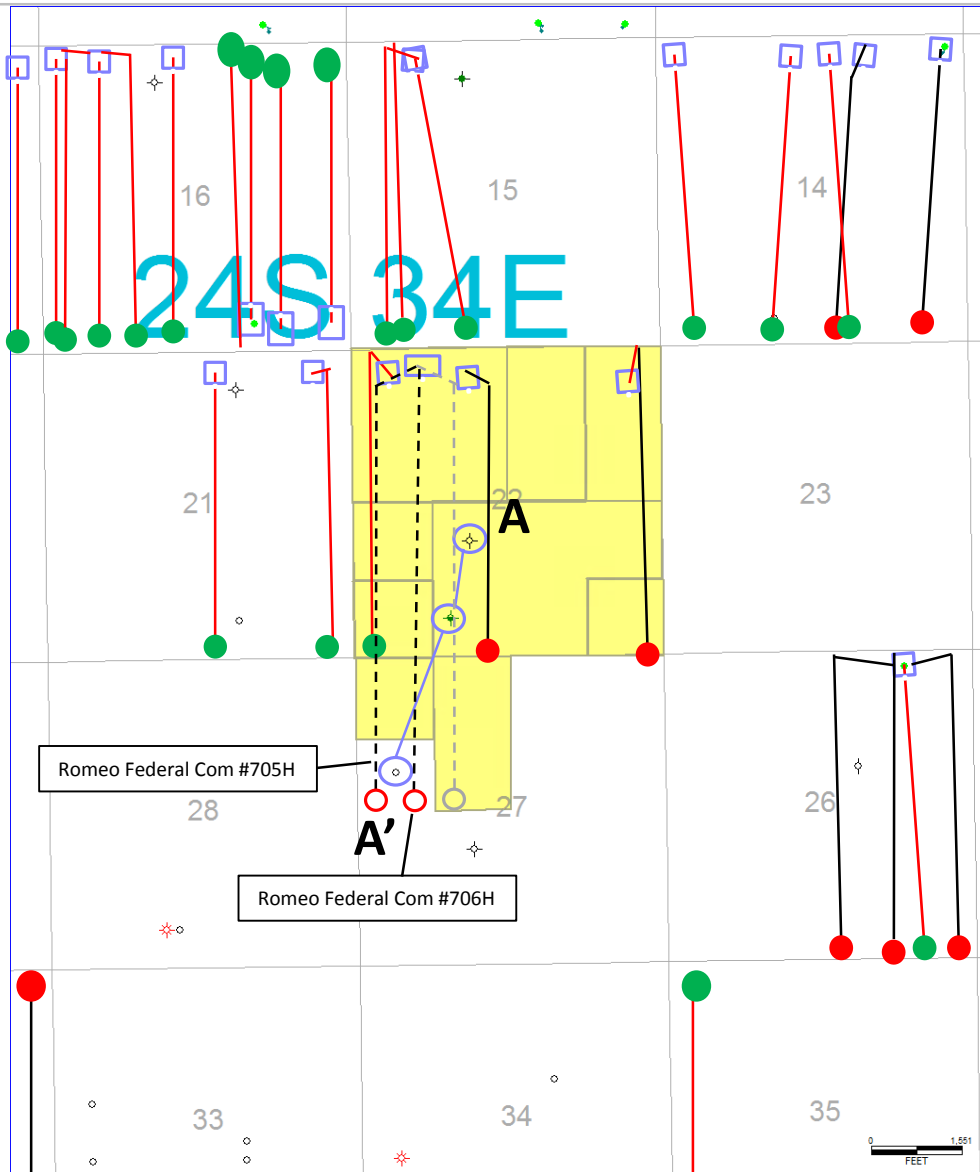


EXHIBIT 23

Centennial Resource Production, LLC
Case Nos. 20064, 20065, 20067, 20068
February 21, 2019 OCD Hearing

A
NE

30025282350000
HNG OIL COMPANY
BUFF '22' 1

<0.26MI>

30025301790000
BTA OIL PRODUCERS
MADERA 'B' 8706 JV-P 1

<0.53MI>

30025299170000
BTA OIL PRODUCERS
MADERA 8706 JV-P COM 1

A'
SW

3rd Bone Spring
Sand

DATUM

DATUM

3rd Bone Spring
Sand

EXHIBIT 24
Centennial
Resource
Production,
LLC
Case Nos.
20064, 20065,
20067, 20068
February 21,
2019 OCD
Hearing

Wolfcamp

Lateral Interval
#705H

Lateral Interval
#706H

Lateral Interval
#705H

Lateral Interval
#706H

TD= 15,525.00

TD= 15,500.00

TD= 15,142.00

CENTENNIAL

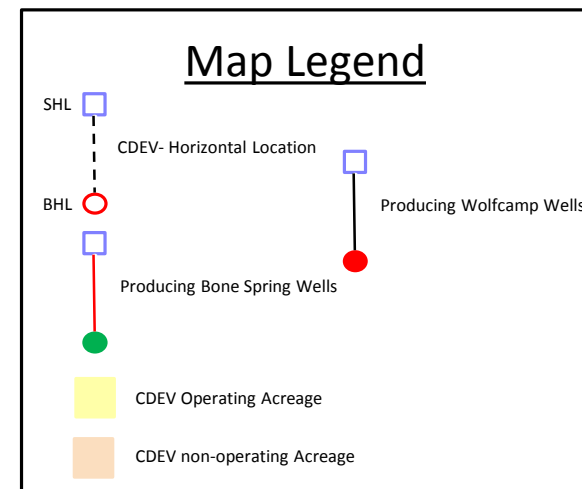
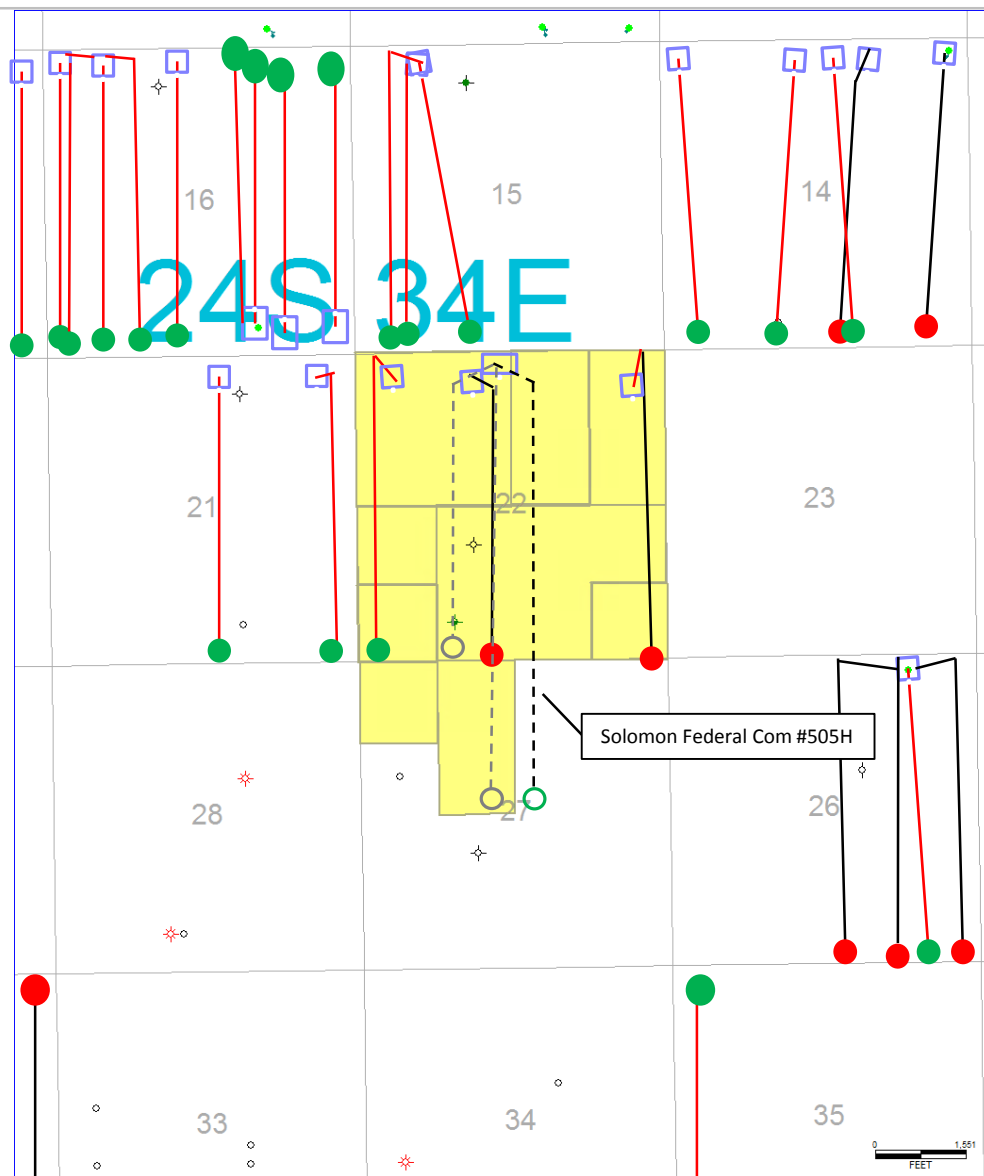


EXHIBIT 25

Centennial Resource Production, LLC
Case Nos. 20064, 20065, 20067, 20068
February 21, 2019 OCD Hearing

Wolfcamp Structure Map

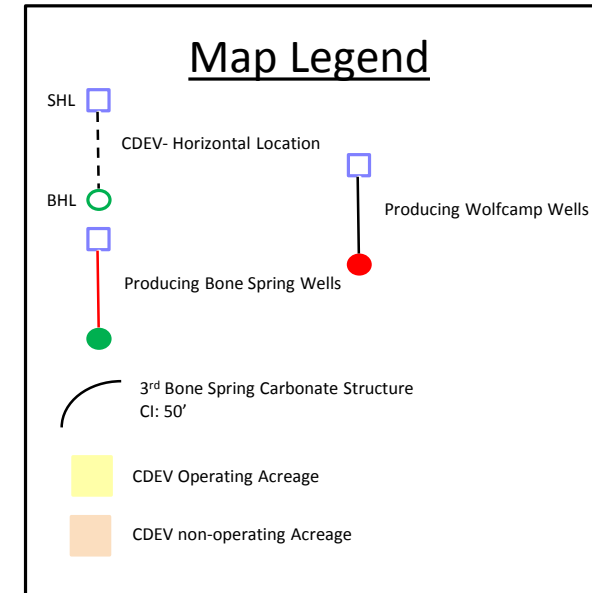
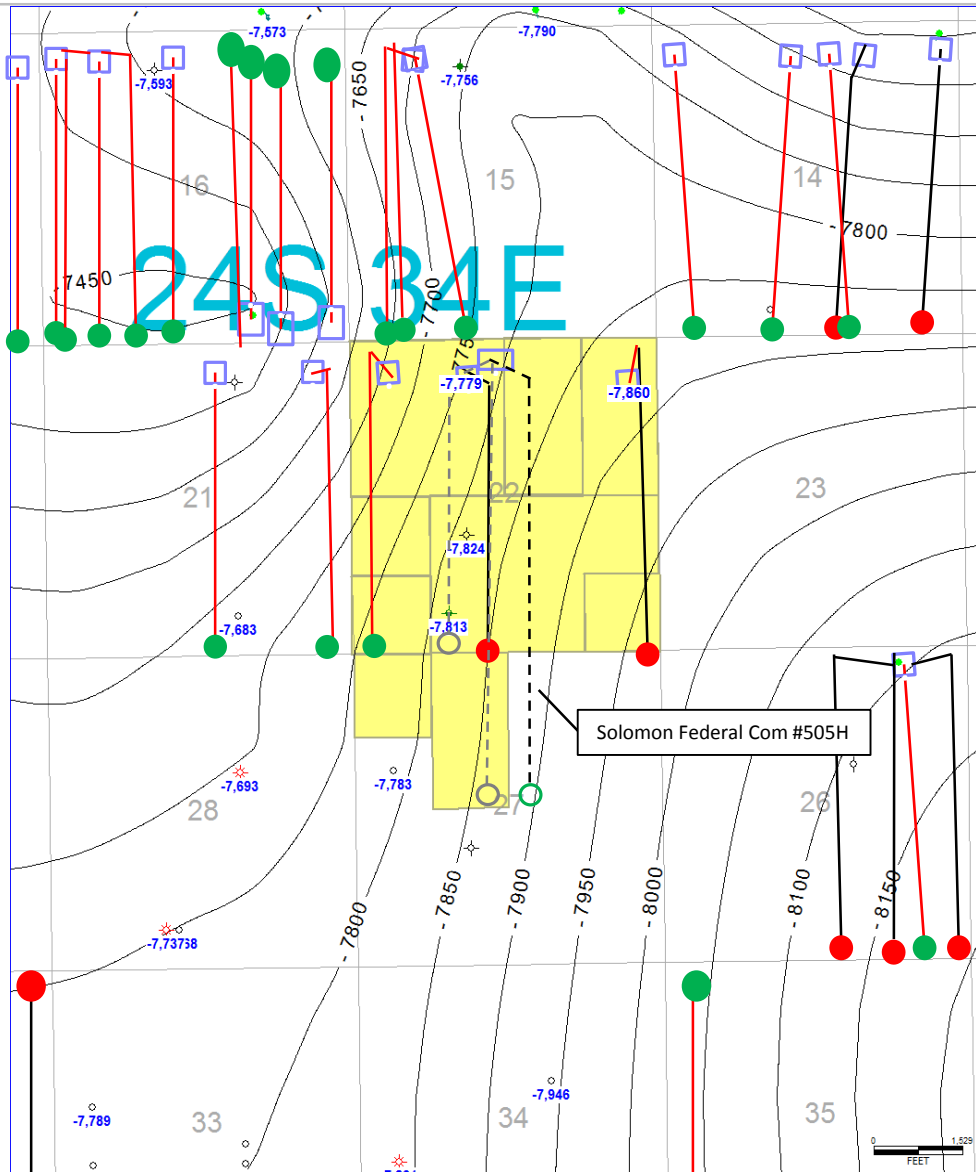


EXHIBIT 26

Centennial Resource Production, LLC
Case Nos. 20064, 20065, 20067, 20068
February 21, 2019 OCD Hearing

Cross Section Map

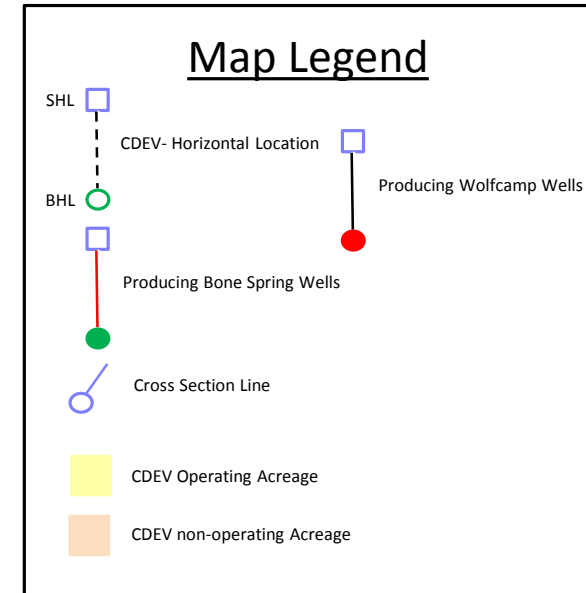
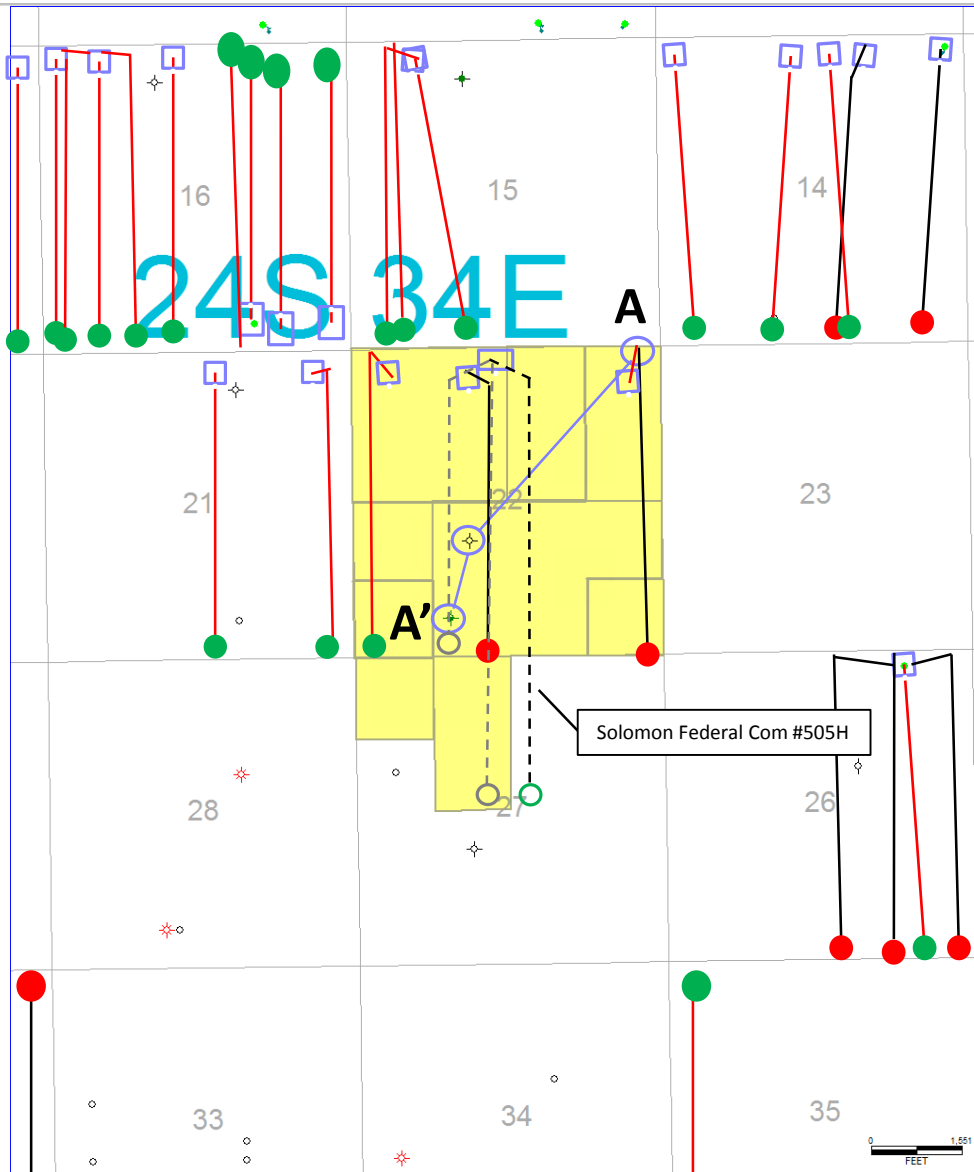


EXHIBIT 27

Centennial Resource Production, LLC
Case Nos. 20064, 20065, 20067, 20068
February 21, 2019 OCD Hearing

A
NE

A'
SW

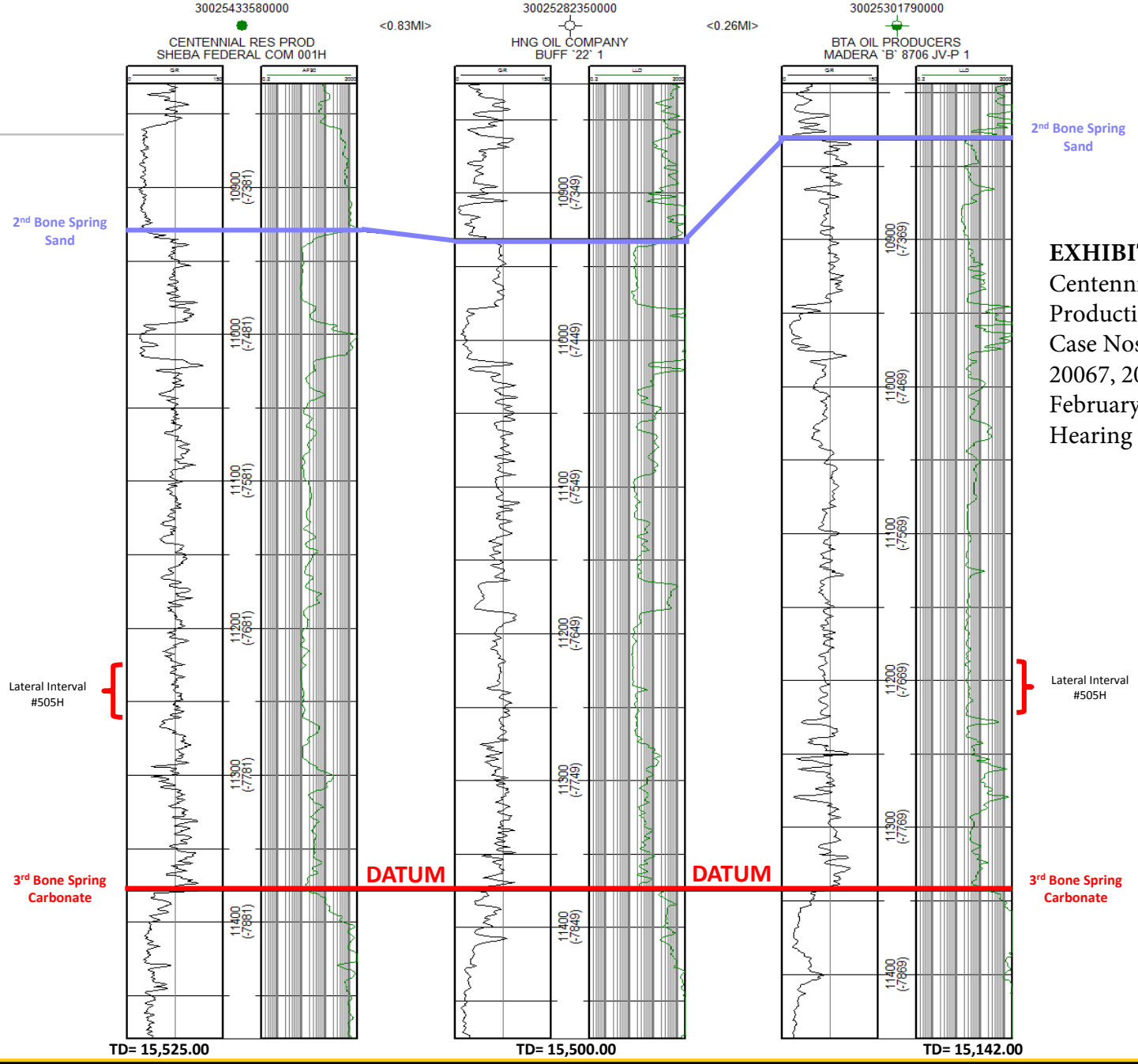


EXHIBIT 28
Centennial Resource
Production, LLC
Case Nos. 20064, 20065,
20067, 20068
February 21, 2019 OCD
Hearing

**STATE OF NEW MEXICO
DEPARTMENT OF ENERGY, MINERALS AND NATURAL RESOURCES
OIL CONSERVATION DIVISION**

**APPLICATION OF CENTENNIAL
RESOURCE PRODUCTION, LLC FOR
COMPULSORY POOLING, LEA COUNTY,
NEW MEXICO**

CASE NO. 20064

**APPLICATION OF CENTENNIAL
RESOURCE PRODUCTION, LLC FOR
COMPULSORY POOLING, LEA COUNTY,
NEW MEXICO**

CASE NO. 20065

**APPLICATION OF CENTENNIAL
RESOURCE PRODUCTION, LLC FOR
COMPULSORY POOLING, LEA COUNTY,
NEW MEXICO**

CASE NO. 20067

**APPLICATION OF CENTENNIAL
RESOURCE PRODUCTION, LLC FOR
COMPULSORY POOLING, LEA COUNTY,
NEW MEXICO**

CASE NO. 20068

AFFIDAVIT OF NOTICE

STATE OF NEW MEXICO)
) ss.
COUNTY OF SANTA FE)

I, Seth C. McMillan, attorney for Centennial Resource Production, LLC, the Applicant in the above-captioned matters, being first duly sworn, upon oath state the following:

1. I have reviewed Exhibits A-1, A-2, A-3 and A-4 attached hereto, which are reports generated by the USPS regarding notice letters mailed by Centennial's prior counsel in the above-captioned matters. These exhibits demonstrate to my satisfaction that prior counsel's office timely mailed hearing notice letters on January 18, 2019 to all uncommitted interest owners.

2. Exhibits A-1, A-2, A-3 and A-4 also demonstrate to my satisfaction that notice letters have been delivered by the USPS to any and all uncommitted interest owners whose interests are to be pooled in these proceedings.

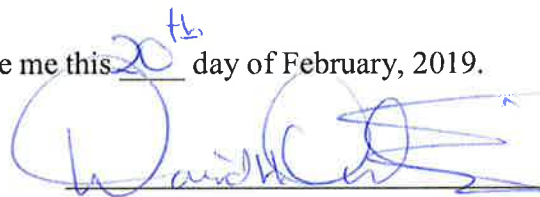
3. Exhibits B-1, B-2, B-3 and B-4 attached hereto are Affidavits of Publication generated by the Hobbs News-Sun, resulting from notices of publication submitted to the News-Sun by prior counsel. These notices of publication were each directed to "all overriding royalty interests and pooled parties."

4. In my opinion, notice of the hearing in these matters was properly completed by prior counsel to any and all uncommitted interest owners whose interests are to be pooled in these proceedings.



SETH C. McMILLAN

SUBSCRIBED AND SWORN to before me this 20th day of February, 2019.



Notary Public

My Commission Expires:

6/13/2022

Pieces

Search for:

Go

Advanced

Between

01/10/2019

And

01/24/2019

Clear Job Filter: 92750901193562000012264277

Barcode	Recipient	Status	Custom	User / Profile	Location / Department	Job
9214890194038377536159	EOG Resources Inc 5509 Champions Drive Midland TX 79706	Delivered Signature Received	Ref#: C1176087.6749200 RetRef#:	clwetzsteon@hollandhart.com Label 4 x 2.5 (flat)		1176
9214890194038377536166	Tom M Ragsdale 400 N Sam Houston Pkwy East Suite 601 Houston TX 77060	Delivered Signature Received	Ref#: C1176087.6749201 RetRef#:	clwetzsteon@hollandhart.com Label 4 x 2.5 (flat)		1176
9214890194038377536173	Siana Oil & Gas Co LLC 400 N Sam Houston Pkwy East Suite 601 Houston TX 77060	Delivered Signature Received	Ref#: C1176087.6749202 RetRef#:	clwetzsteon@hollandhart.com Label 4 x 2.5 (flat)		1176

EXHIBIT A-1

Barcode	Recipient	Status	Custom	User / Profile	Location / Department	Job
9214890194038377536180	Blanco Holdings I LTD PO BOX 36530 Houston TX 77236	Delivered Signature Received	Ref#: C1176087.6749203 RetRef#:	clwetzsteon@hollandhart.com Label 4 x 2.5 (flat)		1176
9214890194038377536197	Lisa R Barr 1885 Antioch Road Franklin GA 30217	Delivered Signature Received	Ref#: C1176087.6749204 RetRef#:	clwetzsteon@hollandhart.com Label 4 x 2.5 (flat)		1176
9214890194038377536203	Attwell Interests Inc Kirby Attwell 925 Echo Lane Ste 322 Houston TX 77024	Return To Sender	Ref#: C1176087.6749205 RetRef#:	clwetzsteon@hollandhart.com Label 4 x 2.5 (flat)		1176
9214890194038377536210	Sippi Oil & Gas LLC Margaret & Billy Lowry Jr 2431 North Toy Fayetteville AR 72704	Delivered Signature Received	Ref#: C1176087.6749206 RetRef#:	clwetzsteon@hollandhart.com Label 4 x 2.5 (flat)		1176

Barcode	Recipient	Status	Custom	User / Profile	Location / Department	Job
9214890194038377536227	Western Wyoming Gas & Oil Inc Larry W Bonds 355 Greenwood Drive Hilton Head SC 29928	Delivered Signature Received	Ref#: C1176087.6749207 RetRef#:	clwetzsteon@hollandhart.com Label 4 x 2.5 (flat)		1176
9214890194038377536234	George M Ragsdale Trustee 7887 San Felipe Ste 122 Houston TX 77063	In-Transit	Ref#: C1176087.6749208 RetRef#:	clwetzsteon@hollandhart.com Label 4 x 2.5 (flat)		1176
9214890194038377536241	John Wenck Jr 1504-B Nantucket Houston TX 77057	In-Transit	Ref#: C1176087.6749209 RetRef#:	clwetzsteon@hollandhart.com Label 4 x 2.5 (flat)		1176
9214890194038377536258	Ubiquity Communications Inc 1308 Brighton Place Midland TX 79705	Return To Sender	Ref#: C1176087.6749210 RetRef#:	clwetzsteon@hollandhart.com Label 4 x 2.5 (flat)		1176

Barcode	Recipient	Status	Custom	User / Profile	Location / Department	Job
9214890194038377536265	Patricia F Yates 5354 Montego Cove Willis TX 77318	Delivered Signature Received	Ref#: C1176087.6749211 RetRef#:	clwetzsteon@hollandhart.com Label 4 x 2.5 (flat)		1176
9214890194038377536272	Michael L Yates 5354 Brighton Place Willis TX 77318	In-Transit	Ref#: C1176087.6749212 RetRef#:	clwetzsteon@hollandhart.com Label 4 x 2.5 (flat)		1176
9214890194038377536289	180 Petroleum Inc Dan R Robinson 2607 Lockhead Drive Midland TX 79701	In-Transit	Ref#: C1176087.6749213 RetRef#:	clwetzsteon@hollandhart.com Label 4 x 2.5 (flat)		1176
9214890194038377536296	Vantage Tubular Brett D Taylor 701 N Post Oaks Rd Ste 220 Houston TX 77024	Return To Sender	Ref#: C1176087.6749214 RetRef#:	clwetzsteon@hollandhart.com Label 4 x 2.5 (flat)		1176
9214890194038377536302	Noel & Elizabeth Workman 181 Carpenter Circle Sewanee TN 37375	Return To Sender	Ref#: C1176087.6749215 RetRef#:	clwetzsteon@hollandhart.com Label 4 x 2.5 (flat)		1176

Barcode	Recipient	Status	Custom	User / Profile	Location / Department	Job
9214890194038377536319	Royal Oak Oil & Gas LLC 11510 Montmarte Blvd Houston TX 77082	Delivered Signature Received	Ref#: C1176087.6749216 RetRef#:	clwetzsteon@hollandhart.com Label 4 x 2.5 (flat)		1176

items per page

1 - 17 of 17 items



**Return address:**

HOLLAND & HART LLP
P.O. BOX 2208
SANTA FE, NM 87504-2208

Recipient address:

ATTWELL INTERESTS INC KIRBY ATTWELL
925 ECHO LANE STE 322
HOUSTON TX 77024

**USPS CERTIFIED MAIL****9214 8901 9403 8377 5362 03****USPS Tracking Label Number: 9214 8901 9403 8377 5362 03**

USPS Tracking History	Postal Facility	ZIP	Date	Time
PRE-SHIPMENT INFO SENT USPS AWAITS ITEM		SANTA FE,NM 87501		01/17/2019 17:20
SHIPMENT RECEIVED ACCEPTANCE PENDING		SANTA FE,NM 87501		01/18/2019 13:59
ORIGIN ACCEPTANCE		SANTA FE,NM 87501		01/18/2019 20:14
PROCESSED THROUGH USPS FACILITY		ALBUQUERQUE,NM 87101		01/18/2019 21:29
DEPART USPS FACILITY		ALBUQUERQUE,NM 87101		01/19/2019 03:28
PROCESSED THROUGH USPS FACILITY		NORTH HOUSTON,TX 77315		01/20/2019 11:23
ARRIVAL AT UNIT		HOUSTON,TX 77024		01/22/2019 08:01
SORTING/PROCESSING COMPLETE		HOUSTON,TX 77024		01/22/2019 09:51
OUT FOR DELIVERY		HOUSTON,TX 77024		01/22/2019 10:01
NO ACCESS		HOUSTON,TX 77024		01/22/2019 12:29
ADDRESSEE UNKNOWN		HOUSTON,TX 77024		01/24/2019 13:48
PROCESSED THROUGH USPS FACILITY		NORTH HOUSTON,TX 77315		01/29/2019 12:08
PROCESSED THROUGH USPS FACILITY		ALBUQUERQUE,NM 87101		01/31/2019 12:49
ARRIVAL AT UNIT		SANTA FE,NM 87501		02/01/2019 10:18
AVAILABLE FOR PICKUP		SANTA FE,NM 87501		02/01/2019 10:43
REMINDER TO SCHEDULE REDELIVERY		HOUSTON,TX 77024		02/06/2019 03:30
RETURN TO SENDER TO ORIGINAL SENDER		SANTA FE,NM 87501		02/07/2019 11:50

ORIGIN ACCEPTANCE:

**Return address:**

HOLLAND & HART LLP
P.O. BOX 2208
SANTA FE, NM 87504-2208

Recipient address:

GEORGE M RAGSDALE TRUSTEE
7887 SAN FELIPE STE 122
HOUSTON TX 77063

USPS CERTIFIED MAIL**9214 8901 9403 8377 5362 34****USPS Tracking Label Number: 9214 8901 9403 8377 5362 34**

USPS Tracking History	Postal Facility	ZIP	Date	Time
PRE-SHIPMENT INFO SENT USPS AWAITS ITEM		SANTA FE,NM 87501		01/17/2019 17:20
SHIPMENT RECEIVED ACCEPTANCE PENDING		SANTA FE,NM 87501		01/18/2019 13:59
ORIGIN ACCEPTANCE		SANTA FE,NM 87501		01/18/2019 20:14
PROCESSED THROUGH USPS FACILITY		ALBUQUERQUE,NM 87101		01/18/2019 21:29
DEPART USPS FACILITY		ALBUQUERQUE,NM 87101		01/19/2019 03:28
PROCESSED THROUGH USPS FACILITY		NORTH HOUSTON,TX 77315		01/20/2019 11:23
PROCESSED THROUGH USPS FACILITY		NORTH HOUSTON,TX 77315		01/21/2019 05:11
ARRIVAL AT UNIT		HOUSTON,TX 77063		01/22/2019 08:51
SORTING/PROCESSING COMPLETE		HOUSTON,TX 77063		01/22/2019 09:34
OUT FOR DELIVERY		HOUSTON,TX 77063		01/22/2019 09:44
AWAITING DELIVERY SCAN		HOUSTON,TX 77063		01/22/2019 23:44
ARRIVAL AT UNIT		HOUSTON,TX 77063		01/23/2019 08:11
AVAILABLE FOR PICKUP		HOUSTON,TX 77063		01/23/2019 16:52
REMINDER TO SCHEDULE REDELIVERY		HOUSTON,TX 77063		01/28/2019 03:30
PROCESSED THROUGH USPS FACILITY		NORTH HOUSTON,TX 77315		01/28/2019 22:27
PROCESSED THROUGH USPS FACILITY		NORTH HOUSTON,TX 77315		01/29/2019 02:02
ARRIVAL AT UNIT		HOUSTON,TX 77063		01/30/2019 08:27
PACKAGE RETURN NOTICE GENERATED		HOUSTON,TX 77063		02/07/2019 04:32

ORIGIN ACCEPTANCE:

**Return address:**

HOLLAND & HART LLP
P.O. BOX 2208
SANTA FE, NM 87504-2208

Recipient address:

JOHN WENCK JR
1504-B NANTUCKET
HOUSTON TX 77057

USPS CERTIFIED MAIL**9214 8901 9403 8377 5362 41****USPS Tracking Label Number: 9214 8901 9403 8377 5362 41**

USPS Tracking History	Postal Facility	ZIP	Date	Time
PRE-SHIPMENT INFO SENT USPS AWAITS ITEM		SANTA FE,NM 87501		01/17/2019 17:20
SHIPMENT RECEIVED ACCEPTANCE PENDING		SANTA FE,NM 87501		01/18/2019 13:59
ORIGIN ACCEPTANCE		SANTA FE,NM 87501		01/18/2019 20:14
PROCESSED THROUGH USPS FACILITY		ALBUQUERQUE,NM 87101		01/18/2019 21:29
DEPART USPS FACILITY		ALBUQUERQUE,NM 87101		01/19/2019 03:28
PROCESSED THROUGH USPS FACILITY		NORTH HOUSTON,TX 77315		01/20/2019 11:23
PROCESSED THROUGH USPS FACILITY		NORTH HOUSTON,TX 77315		01/21/2019 04:52
PROCESSED THROUGH USPS FACILITY		NORTH HOUSTON,TX 77315		01/24/2019 19:20
PROCESSED THROUGH USPS FACILITY		ALBUQUERQUE,NM 87101		01/27/2019 01:17
ARRIVAL AT UNIT		SANTA FE,NM 87505		01/28/2019 10:37

ORIGIN ACCEPTANCE:

**Return address:**

HOLLAND & HART LLP
P.O. BOX 2208
SANTA FE, NM 87504-2208

Recipient address:

MICHAEL L YATES
5354 BRIGHTON PLACE
WILLIS TX 77318

USPS CERTIFIED MAIL**9214 8901 9403 8377 5362 72****USPS Tracking Label Number: 9214 8901 9403 8377 5362 72**

USPS Tracking History	Postal Facility	ZIP	Date	Time
PRE-SHIPMENT INFO SENT USPS AWAITS ITEM		SANTA FE,NM 87501		01/17/2019 17:20
SHIPMENT RECEIVED ACCEPTANCE PENDING		SANTA FE,NM 87501		01/18/2019 13:59
ORIGIN ACCEPTANCE		SANTA FE,NM 87501		01/18/2019 20:14
PROCESSED THROUGH USPS FACILITY		ALBUQUERQUE,NM 87101		01/18/2019 21:29
PROCESSED THROUGH USPS FACILITY		ALBUQUERQUE,NM 87101		01/19/2019 00:11
DEPART USPS FACILITY		ALBUQUERQUE,NM 87101		01/19/2019 03:28
PROCESSED THROUGH USPS FACILITY		NORTH HOUSTON,TX 77315		01/20/2019 11:25
ARRIVAL AT UNIT		WILLIS,TX 77378		01/22/2019 10:39
SORTING/PROCESSING COMPLETE		WILLIS,TX 77318		01/22/2019 10:41
OUT FOR DELIVERY		WILLIS,TX 77318		01/22/2019 10:51
NO AUTHORIZED RECIPIENT AVAILABLE		WILLIS,TX 77318		01/22/2019 12:52
REMINDER TO SCHEDULE REDELIVERY		WILLIS,TX 77318		01/27/2019 03:27
PACKAGE RETURN NOTICE GENERATED		WILLIS,TX 77318		02/06/2019 04:53

ORIGIN ACCEPTANCE:

**Return address:**

HOLLAND & HART LLP
P.O. BOX 2208
SANTA FE, NM 87504-2208

Recipient address:

180 PETROLEUM INC DAN R ROBINSON
2607 LOCKHEAD DRIVE
MIDLAND TX 79701

USPS CERTIFIED MAIL

9214 8901 9403 8377 5362 89

USPS Tracking Label Number: 9214 8901 9403 8377 5362 89

USPS Tracking History	Postal Facility	ZIP	Date	Time
PRE-SHIPMENT INFO SENT USPS AWAITS ITEM		SANTA FE,NM 87501		01/17/2019 17:20
SHIPMENT RECEIVED ACCEPTANCE PENDING		SANTA FE,NM 87501		01/18/2019 13:59
ORIGIN ACCEPTANCE		SANTA FE,NM 87501		01/18/2019 20:14
PROCESSED THROUGH USPS FACILITY		ALBUQUERQUE,NM 87101		01/18/2019 21:29
DEPART USPS FACILITY		ALBUQUERQUE,NM 87101		01/19/2019 03:28
PROCESSED THROUGH USPS FACILITY		MIDLAND,TX 79711		01/20/2019 16:29
DEPART USPS FACILITY		MIDLAND,TX 79711		01/21/2019 06:01
PROCESSED THROUGH USPS FACILITY		MIDLAND,TX 79711		01/22/2019 17:41
PROCESSED THROUGH USPS FACILITY		MIDLAND,TX 79711		01/23/2019 02:00

ORIGIN ACCEPTANCE:

**Return address:**

HOLLAND & HART LLP
P.O. BOX 2208
SANTA FE, NM 87504-2208

Recipient address:

VANTAGE TUBULAR BRETT D TAYLOR
701 N POST OAKS RD STE 220
HOUSTON TX 77024

**USPS CERTIFIED MAIL****9214 8901 9403 8377 5362 96****USPS Tracking Label Number: 9214 8901 9403 8377 5362 96**

USPS Tracking History	Postal Facility	ZIP	Date	Time
PRE-SHIPMENT INFO SENT USPS AWAITS ITEM	SANTA FE,NM 87501		01/17/2019	17:20
SHIPMENT RECEIVED ACCEPTANCE PENDING	SANTA FE,NM 87501		01/18/2019	13:59
ORIGIN ACCEPTANCE	SANTA FE,NM 87501		01/18/2019	20:14
PROCESSED THROUGH USPS FACILITY	ALBUQUERQUE,NM 87101		01/18/2019	21:29
DEPART USPS FACILITY	ALBUQUERQUE,NM 87101		01/19/2019	03:28
PROCESSED THROUGH USPS FACILITY	NORTH HOUSTON,TX 77315		01/20/2019	11:23
ARRIVAL AT UNIT	HOUSTON,TX 77024		01/22/2019	08:01
FORWARD EXPIRED	HOUSTON,TX 77024		01/22/2019	10:01
PROCESSED THROUGH USPS FACILITY	NORTH HOUSTON,TX 77315		01/29/2019	12:13
PROCESSED THROUGH USPS FACILITY	ALBUQUERQUE,NM 87101		01/31/2019	12:49
ARRIVAL AT UNIT	SANTA FE,NM 87501		02/01/2019	10:18
AVAILABLE FOR PICKUP	SANTA FE,NM 87501		02/01/2019	10:43
REMINDER TO SCHEDULE REDELIVERY	HOUSTON,TX 77024		02/06/2019	03:29
RETURN TO SENDER TO ORIGINAL SENDER	SANTA FE,NM 87501		02/07/2019	11:50

ORIGIN ACCEPTANCE:

**Return address:**

HOLLAND & HART LLP
P.O. BOX 2208
SANTA FE, NM 87504-2208

Recipient address:

NOEL & ELIZABETH WORKMAN
181 CARPENTER CIRCLE
SEWANEE TN 37375



9214 8901 9403 8377 5363 02

USPS Tracking Label Number: 9214 8901 9403 8377 5363 02

USPS Tracking History	Postal Facility	ZIP	Date	Time
PRE-SHIPMENT INFO SENT USPS AWAITS ITEM		SANTA FE,NM 87501		01/17/2019 17:20
SHIPMENT RECEIVED ACCEPTANCE PENDING		SANTA FE,NM 87501		01/18/2019 13:59
ORIGIN ACCEPTANCE		SANTA FE,NM 87501		01/18/2019 20:14
PROCESSED THROUGH USPS FACILITY		ALBUQUERQUE,NM 87101		01/18/2019 21:29
DEPART USPS FACILITY		ALBUQUERQUE,NM 87101		01/19/2019 03:28
PROCESSED THROUGH USPS FACILITY		CHATTANOOGA,TN 37421		01/20/2019 12:46
ARRIVAL AT UNIT		SEWANEE,TN 37375		01/22/2019 08:33
SORTING/PROCESSING COMPLETE		SEWANEE,TN 37375		01/22/2019 08:33
OUT FOR DELIVERY		SEWANEE,TN 37375		01/22/2019 08:43
FORWARDED		SEWANEE,TN 37375		01/22/2019 09:57
PROCESSED THROUGH USPS FACILITY		NASHVILLE,TN 37229		01/23/2019 13:18
DEPART USPS FACILITY		NASHVILLE,TN 37229		01/23/2019 22:38
PROCESSED THROUGH USPS FACILITY		CHATTANOOGA,TN 37421		01/24/2019 13:52
ARRIVAL AT UNIT		SEWANEE,TN 37375		01/25/2019 08:13
MISSENT		SEWANEE,TN 37375		01/25/2019 08:14
PROCESSED THROUGH USPS FACILITY		NASHVILLE,TN 37229		01/27/2019 21:22
PROCESSED THROUGH USPS FACILITY		NASHVILLE,TN 37229		01/28/2019 21:17
PROCESSED THROUGH USPS FACILITY		ALBUQUERQUE,NM 87101		01/30/2019 20:51
PROCESSED THROUGH USPS FACILITY		ALBUQUERQUE,NM 87101		01/31/2019 19:21
ARRIVAL AT UNIT		SANTA FE,NM 87501		02/01/2019 10:18
AVAILABLE FOR PICKUP		SANTA FE,NM 87501		02/01/2019 10:43
REMINDER TO SCHEDULE REDELIVERY		SEWANEE,TN 37375		02/06/2019 03:30
UNCLAIMED/BEING RETURNED TO SENDER		SEWANEE,TN 37375		02/06/2019 05:41
RETURN TO SENDER TO ORIGINAL SENDER		SANTA FE,NM 87501		02/07/2019 11:50

ORIGIN ACCEPTANCE:



January 18, 2019

VIA CERTIFIED MAIL
CERTIFIED RECEIPT REQUESTED**TO: ALL INTEREST OWNERS SUBJECT TO POOLING PROCEEDINGS****Re: Application of Centennial Resource Production, LLC for Compulsory Pooling, Lea County, New Mexico.**
Dandie 22 Federal Com No. 602H Well

Ladies & Gentlemen:

This letter is to advise you that Centennial Resource Production, LLC has filed the enclosed amended application with the New Mexico Oil Conservation Division. This application will be set for hearing before a Division Examiner at 8:15 a.m. on February 7, 2019. The hearing will be held in Porter Hall in the Oil Conservation Division's Santa Fe Offices located at 1220 South Saint Francis Drive, Santa Fe, New Mexico 87505. You are not required to attend this hearing, but as an owner of an interest that may be affected by this application, you may appear and present testimony. Failure to appear at that time and become a party of record will preclude you from challenging the matter at a later date.

Parties appearing in cases are required by Division Rule 19.15.4.13.B to file a Pre-hearing Statement four days in advance of a scheduled hearing. This statement must be filed at the Division's Santa Fe office at the above specified address and should include: the names of the parties and their attorneys; a concise statement of the case; the names of all witnesses the party will call to testify at the hearing; the approximate time the party will need to present its case; and identification of any procedural matters that are to be resolved prior to the hearing.

If you have any questions about this matter, please contact Taylor Thoreson at (720) 499-1460 or Taylor.Thoreson@cdevinc.com.

Sincerely,

Jordan L. Kessler

**ATTORNEY FOR CENTENNIAL RESOURCE
PRODUCTION, LLC**

Names

EOG Resources, Inc.

5509 Champions Dr.

Midland, TX 79706

Tom M. Ragsdale

400 N. Sam Houston Pkwy East, Suite 601

Houston, TX 77060

Siana Oil & Gas Co., LLC

400 N. Sam Houston Pkwy East, Suite 601

Houston, TX 77060

Blanco Holdings I, LTD

Peter Way

PO Box 36530

Houston, TX 77236

Lisa R. Barr

1885 Antioch Road

Franklin, GA 30217

Attwell Interests, Inc.

Kirby Attwell

925 Echo Lane, Ste 322

Sippi Oil & Gas, LLC

Margaret & Billy Lowry, Jr.

2431 North Toy

Fayetteville, AR 72704

Western Wyoming Gas & Oil, Inc.

Larry W. Bonds

355 Greenwood Drive

Hilton Head, SC 29928

George M. Ragsdale, Trustee

7887 San Felipe, Ste 122

Houston, TX 77063

John Wenck, Jr.

1504-B Nantucket

Houston, TX 77057

Tracy Anderson

3 Kirk Crescent North

Cults, Aberdeen AB15 9RP

Scotland, U.K.

Ubiquity Communications, Inc.

1308 Brighton Place

Midland, TX 79705

Patricia F. Yates

5354 Montego Cove

Willis, TX 77318

Michael L. Yates 5354 Brighton Place Willis, TX 77318
180 Petroleum Inc. Dan R. Robinson 2607 Lockhead Drive Midland, TX 79701
Vantage Tubular Brett D. Taylor 701 N. Post Oaks Rd. Ste 220 Houston, TX 77024
Noel & Elizabeth Workman 181 Carpenter Circle Sewanee, TN 37375
Royal Oak Oil & Gas, LLC 11510 Montmarte Blvd. Houston, TX 77082

Pieces

Search for:

Go

Advanced

Between

01/10/2019

And

01/24/2019

Clear Job Filter: 92750901193562000012264024

Barcode	Recipient	Status	Custom	User / Profile	Location / Department	Job
9214890194038377535633	EOG Resources Inc 5509 Champions Drive Midland TX 79706	Delivered Signature Received	Ref#: C1176062.6748950 RetRef#:	clwetzsteon@hollandhart.com Label 4 x 2.5 (flat)		1176
9214890194038377535640	Tom M Ragsdale 400 N Sam Houston Pkwy East Suite 601 Houston TX 77060	Delivered Signature Received	Ref#: C1176062.6748951 RetRef#:	clwetzsteon@hollandhart.com Label 4 x 2.5 (flat)		1176
9214890194038377535657	Siana Oil & Gas Co LLC 400 N Sam Houston Pkwy East Suite 601 Houston TX 77060	Delivered Signature Received	Ref#: C1176062.6748952 RetRef#:	clwetzsteon@hollandhart.com Label 4 x 2.5 (flat)		1176

EXHIBIT A-2

Barcode	Recipient	Status	Custom	User / Profile	Location / Department	Job
9214890194038377535664	Blanco Holdings I LTD Peter Way PO BOX 36530 Houston TX 77236	Delivered Signature Received	Ref#: C1176062.6748953 RetRef#:	clwetzsteon@hollandhart.com Label 4 x 2.5 (flat)		1176
9214890194038377535671	Lisa R Barr 1885 Antioch Road Franklin GA 30217	Delivered Signature Received	Ref#: C1176062.6748954 RetRef#:	clwetzsteon@hollandhart.com Label 4 x 2.5 (flat)		1176
9214890194038377535688	Attwell Interests Inc Kirby Attwell 925 Echo Lane Ste 322 Houston TX 77024	Return To Sender	Ref#: C1176062.6748955 RetRef#:	clwetzsteon@hollandhart.com Label 4 x 2.5 (flat)		1176
9214890194038377535695	Sippi Oil & Gas LLC Margaret & Billy Lowry Jr 2431 North Toy Fayetteville AR 72704	Delivered Signature Received	Ref#: C1176062.6748956 RetRef#:	clwetzsteon@hollandhart.com Label 4 x 2.5 (flat)		1176

Barcode	Recipient	Status	Custom	User / Profile	Location / Department	Job
9214890194038377535701	Western Wyoming Gas & Oil Inc Larry W Bonds 355 Greenwood Drive Hilton Head SC 29928	Delivered Signature Received	Ref#: C1176062.6748957 RetRef#:	clwetzsteon@hollandhart.com Label 4 x 2.5 (flat)		1176
9214890194038377535718	George M Ragsdale Trustee 7887 San Felipe Ste 122 Houston TX 77063	In-Transit	Ref#: C1176062.6748958 RetRef#:	clwetzsteon@hollandhart.com Label 4 x 2.5 (flat)		1176
9214890194038377535725	John Wenck Jr 1504-B Nantucket Houston TX 77057	In-Transit	Ref#: C1176062.6748959 RetRef#:	clwetzsteon@hollandhart.com Label 4 x 2.5 (flat)		1176
9214890194038377535732	Ubiquity Communications Inc 1308 Brighton Place Midland TX 79705	Return To Sender	Ref#: C1176062.6748960 RetRef#:	clwetzsteon@hollandhart.com Label 4 x 2.5 (flat)		1176

Barcode	Recipient	Status	Custom	User / Profile	Location / Department	Job
9214890194038377535749	Patricia F Yates 5354 Montego Cove Willis TX 77318	Delivered Signature Received	Ref#: C1176062.6748961 RetRef#:	clwetzsteon@hollandhart.com Label 4 x 2.5 (flat)		1176
9214890194038377535756	Michael L Yates 5354 Brighton Place Willis TX 77318	In-Transit	Ref#: C1176062.6748962 RetRef#:	clwetzsteon@hollandhart.com Label 4 x 2.5 (flat)		1176
9214890194038377535763	180 Petroleum Inc Dan R Robinson 2607 Lockhead Drive Midland TX 79701	In-Transit	Ref#: C1176062.6748963 RetRef#:	clwetzsteon@hollandhart.com Label 4 x 2.5 (flat)		1176
9214890194038377535770	Vantage Tubular Brett D Taylor 701 N Post Oaks Rd Ste 220 Houston TX 77024	Return To Sender	Ref#: C1176062.6748964 RetRef#:	clwetzsteon@hollandhart.com Label 4 x 2.5 (flat)		1176
9214890194038377535787	Noel & Elizabeth Workman 181 Carpenter Circle Sewanee TN 37375	Return To Sender	Ref#: C1176062.6748965 RetRef#:	clwetzsteon@hollandhart.com Label 4 x 2.5 (flat)		1176

Barcode	Recipient	Status	Custom	User / Profile	Location / Department	Job
9214890194038377535794	Royal Oak Oil & Gas LLC 11510 Montmarte Blvd Houston TX 77082	Delivered Signature Received	Ref#: C1176062.6748966 RetRef#:	clwetzsteon@hollandhart.com Label 4 x 2.5 (flat)		1171
<div><div><div>1</div></div><div>20 items per page</div><div>1 - 17 of 17 items</div></div>						

powered by **ConnectSuite** 

**Return address:**

HOLLAND & HART LLP
P.O. BOX 2208
SANTA FE, NM 87504-2208

Recipient address:

ATTWELL INTERESTS INC KIRBY ATTWELL
925 ECHO LANE STE 322
HOUSTON TX 77024

**USPS CERTIFIED MAIL****9214 8901 9403 8377 5356 88****USPS Tracking Label Number: 9214 8901 9403 8377 5356 88**

USPS Tracking History	Postal Facility	ZIP	Date	Time
PRE-SHIPMENT INFO SENT USPS AWAITS ITEM		SANTA FE,NM 87501		01/17/2019 17:05
SHIPMENT RECEIVED ACCEPTANCE PENDING		SANTA FE,NM 87501		01/18/2019 14:07
ORIGIN ACCEPTANCE		SANTA FE,NM 87501		01/18/2019 20:14
PROCESSED THROUGH USPS FACILITY		ALBUQUERQUE,NM 87101		01/18/2019 21:29
DEPART USPS FACILITY		ALBUQUERQUE,NM 87101		01/19/2019 03:28
PROCESSED THROUGH USPS FACILITY		NORTH HOUSTON,TX 77315		01/20/2019 11:23
ARRIVAL AT UNIT		HOUSTON,TX 77024		01/22/2019 08:01
SORTING/PROCESSING COMPLETE		HOUSTON,TX 77024		01/22/2019 09:51
OUT FOR DELIVERY		HOUSTON,TX 77024		01/22/2019 10:01
NO ACCESS		HOUSTON,TX 77024		01/22/2019 12:29
ADDRESSEE UNKNOWN		HOUSTON,TX 77024		01/24/2019 13:48
PROCESSED THROUGH USPS FACILITY		NORTH HOUSTON,TX 77315		01/29/2019 13:09
PROCESSED THROUGH USPS FACILITY		ALBUQUERQUE,NM 87101		01/31/2019 12:49
ARRIVAL AT UNIT		SANTA FE,NM 87501		02/01/2019 10:18
AVAILABLE FOR PICKUP		SANTA FE,NM 87501		02/01/2019 10:43
REMINDER TO SCHEDULE REDELIVERY		HOUSTON,TX 77024		02/06/2019 03:30
RETURN TO SENDER TO ORIGINAL SENDER		SANTA FE,NM 87501		02/07/2019 11:50

ORIGIN ACCEPTANCE:

**Return address:**

HOLLAND & HART LLP
P.O. BOX 2208
SANTA FE, NM 87504-2208

Recipient address:

GEORGE M RAGSDALE TRUSTEE
7887 SAN FELIPE STE 122
HOUSTON TX 77063

USPS CERTIFIED MAIL**9214 8901 9403 8377 5357 18****USPS Tracking Label Number: 9214 8901 9403 8377 5357 18**

USPS Tracking History	Postal Facility	ZIP	Date	Time
PRE-SHIPMENT INFO SENT USPS AWAITS ITEM		SANTA FE,NM 87501		01/17/2019 17:05
SHIPMENT RECEIVED ACCEPTANCE PENDING		SANTA FE,NM 87501		01/18/2019 14:07
ORIGIN ACCEPTANCE		SANTA FE,NM 87501		01/18/2019 20:14
PROCESSED THROUGH USPS FACILITY		ALBUQUERQUE,NM 87101		01/18/2019 21:29
DEPART USPS FACILITY		ALBUQUERQUE,NM 87101		01/19/2019 03:28
PROCESSED THROUGH USPS FACILITY		NORTH HOUSTON,TX 77315		01/20/2019 11:23
PROCESSED THROUGH USPS FACILITY		NORTH HOUSTON,TX 77315		01/21/2019 05:11
ARRIVAL AT UNIT		HOUSTON,TX 77063		01/22/2019 08:51
SORTING/PROCESSING COMPLETE		HOUSTON,TX 77063		01/22/2019 09:34
OUT FOR DELIVERY		HOUSTON,TX 77063		01/22/2019 09:44
AWAITING DELIVERY SCAN		HOUSTON,TX 77063		01/22/2019 23:44
ARRIVAL AT UNIT		HOUSTON,TX 77063		01/23/2019 08:11
AVAILABLE FOR PICKUP		HOUSTON,TX 77063		01/23/2019 16:52
REMINDER TO SCHEDULE REDELIVERY		HOUSTON,TX 77063		01/28/2019 03:27
PROCESSED THROUGH USPS FACILITY		NORTH HOUSTON,TX 77315		01/28/2019 22:22
PROCESSED THROUGH USPS FACILITY		NORTH HOUSTON,TX 77315		01/29/2019 02:06
ARRIVAL AT UNIT		HOUSTON,TX 77063		01/30/2019 08:27
PACKAGE RETURN NOTICE GENERATED		HOUSTON,TX 77063		02/07/2019 04:43

ORIGIN ACCEPTANCE:

**Return address:**

HOLLAND & HART LLP
P.O. BOX 2208
SANTA FE, NM 87504-2208

Recipient address:

JOHN WENCK JR
1504-B NANTUCKET
HOUSTON TX 77057

USPS CERTIFIED MAIL

9214 8901 9403 8377 5357 25

USPS Tracking Label Number: 9214 8901 9403 8377 5357 25

USPS Tracking History	Postal Facility	ZIP	Date	Time
PRE-SHIPMENT INFO SENT USPS AWAITS ITEM		SANTA FE,NM 87501		01/17/2019 17:05
SHIPMENT RECEIVED ACCEPTANCE PENDING		SANTA FE,NM 87501		01/18/2019 14:07
ORIGIN ACCEPTANCE		SANTA FE,NM 87501		01/18/2019 20:14
PROCESSED THROUGH USPS FACILITY		ALBUQUERQUE,NM 87101		01/18/2019 21:29
DEPART USPS FACILITY		ALBUQUERQUE,NM 87101		01/19/2019 03:28
PROCESSED THROUGH USPS FACILITY		NORTH HOUSTON,TX 77315		01/20/2019 11:23
PROCESSED THROUGH USPS FACILITY		NORTH HOUSTON,TX 77315		01/21/2019 04:52
PROCESSED THROUGH USPS FACILITY		NORTH HOUSTON,TX 77315		01/24/2019 19:20
PROCESSED THROUGH USPS FACILITY		ALBUQUERQUE,NM 87101		01/27/2019 01:17
ARRIVAL AT UNIT		SANTA FE,NM 87505		01/28/2019 10:37

ORIGIN ACCEPTANCE:

**Return address:**

HOLLAND & HART LLP
P.O. BOX 2208
SANTA FE, NM 87504-2208

Recipient address:

UBIQUITY COMMUNICATIONS INC
1308 BRIGHTON PLACE
MIDLAND TX 79705

**USPS CERTIFIED MAIL****9214 8901 9403 8377 5357 32****USPS Tracking Label Number: 9214 8901 9403 8377 5357 32**

USPS Tracking History	Postal Facility	ZIP	Date	Time
PRE-SHIPMENT INFO SENT USPS AWAITS ITEM		SANTA FE,NM 87501		01/17/2019 17:05
SHIPMENT RECEIVED ACCEPTANCE PENDING		SANTA FE,NM 87501		01/18/2019 14:07
ORIGIN ACCEPTANCE		SANTA FE,NM 87501		01/18/2019 20:14
PROCESSED THROUGH USPS FACILITY		ALBUQUERQUE,NM 87101		01/18/2019 21:29
DEPART USPS FACILITY		ALBUQUERQUE,NM 87101		01/19/2019 03:28
PROCESSED THROUGH USPS FACILITY		MIDLAND,TX 79711		01/20/2019 16:29
DEPART USPS FACILITY		MIDLAND,TX 79711		01/21/2019 06:01
PROCESSED THROUGH USPS FACILITY		MIDLAND,TX 79711		01/22/2019 00:27
RESCHEDULED TO NEXT DELIVERY DAY		MIDLAND,TX 79705		01/24/2019 16:32
PROCESSED THROUGH USPS FACILITY		EL PASO,TX 79910		01/26/2019 12:20
DEPART USPS FACILITY		EL PASO,TX 79910		01/26/2019 21:40
PROCESSED THROUGH USPS FACILITY		MIDLAND,TX 79711		01/27/2019 14:59
PROCESSED THROUGH USPS FACILITY		MIDLAND,TX 79711		01/28/2019 03:37
MOVED, LEFT NO ADDRESS		MIDLAND,TX 79705		01/31/2019 10:31
PROCESSED THROUGH USPS FACILITY		EL PASO,TX 79910		02/01/2019 13:13
PROCESSED THROUGH USPS FACILITY		MIDLAND,TX 79711		02/02/2019 17:21
PROCESSED THROUGH USPS FACILITY		MIDLAND,TX 79711		02/03/2019 23:11
PROCESSED THROUGH USPS FACILITY		MIDLAND,TX 79711		02/04/2019 05:06
MOVED, LEFT NO ADDRESS		MIDLAND,TX 79707		02/05/2019 10:30
PROCESSED THROUGH USPS FACILITY		EL PASO,TX 79910		02/07/2019 16:02
PROCESSED THROUGH USPS FACILITY		ALBUQUERQUE,NM 87101		02/10/2019 13:26
ARRIVAL AT UNIT		SANTA FE,NM 87501		02/11/2019 09:57
AVAILABLE FOR PICKUP		SANTA FE,NM 87501		02/11/2019 14:35
RETURN TO SENDER TO ORIGINAL SENDER		SANTA FE,NM 87501		02/12/2019 11:51

ORIGIN ACCEPTANCE:

**Return address:**

HOLLAND & HART LLP
P.O. BOX 2208
SANTA FE, NM 87504-2208

Recipient address:

MICHAEL L YATES
5354 BRIGHTON PLACE
WILLIS TX 77318

USPS CERTIFIED MAIL

9214 8901 9403 8377 5357 56

USPS Tracking Label Number: 9214 8901 9403 8377 5357 56

USPS Tracking History	Postal Facility	ZIP	Date	Time
PRE-SHIPMENT INFO SENT USPS AWAITS ITEM	SANTA FE,NM 87501			01/17/2019 17:05
SHIPMENT RECEIVED ACCEPTANCE PENDING	SANTA FE,NM 87501			01/18/2019 14:07
ORIGIN ACCEPTANCE	SANTA FE,NM 87501			01/18/2019 20:14
PROCESSED THROUGH USPS FACILITY	ALBUQUERQUE,NM 87101			01/18/2019 21:29
PROCESSED THROUGH USPS FACILITY	ALBUQUERQUE,NM 87101			01/19/2019 00:11
DEPART USPS FACILITY	ALBUQUERQUE,NM 87101			01/19/2019 03:28
PROCESSED THROUGH USPS FACILITY	NORTH HOUSTON,TX 77315			01/20/2019 11:25
ARRIVAL AT UNIT	WILLIS,TX 77378			01/22/2019 10:39
SORTING/PROCESSING COMPLETE	WILLIS,TX 77318			01/22/2019 10:41
OUT FOR DELIVERY	WILLIS,TX 77318			01/22/2019 10:51
NO AUTHORIZED RECIPIENT AVAILABLE	WILLIS,TX 77318			01/22/2019 12:52
REMINDER TO SCHEDULE REDELIVERY	WILLIS,TX 77318			01/27/2019 03:28
PACKAGE RETURN NOTICE GENERATED	WILLIS,TX 77318			02/06/2019 03:35

ORIGIN ACCEPTANCE:

**Return address:**

HOLLAND & HART LLP
P.O. BOX 2208
SANTA FE, NM 87504-2208

Recipient address:

180 PETROLEUM INC DAN R ROBINSON
2607 LOCKHEAD DRIVE
MIDLAND TX 79701

USPS CERTIFIED MAIL

9214 8901 9403 8377 5357 63

USPS Tracking Label Number: 9214 8901 9403 8377 5357 63

USPS Tracking History	Postal Facility	ZIP	Date	Time
PRE-SHIPMENT INFO SENT USPS AWAITS ITEM		SANTA FE,NM 87501		01/17/2019 17:05
SHIPMENT RECEIVED ACCEPTANCE PENDING		SANTA FE,NM 87501		01/18/2019 14:07
ORIGIN ACCEPTANCE		SANTA FE,NM 87501		01/18/2019 20:14
PROCESSED THROUGH USPS FACILITY		ALBUQUERQUE,NM 87101		01/18/2019 21:29
DEPART USPS FACILITY		ALBUQUERQUE,NM 87101		01/19/2019 03:28
PROCESSED THROUGH USPS FACILITY		MIDLAND,TX 79711		01/20/2019 16:29
DEPART USPS FACILITY		MIDLAND,TX 79711		01/21/2019 06:01
PROCESSED THROUGH USPS FACILITY		MIDLAND,TX 79711		01/22/2019 17:41
PROCESSED THROUGH USPS FACILITY		MIDLAND,TX 79711		01/23/2019 02:00

ORIGIN ACCEPTANCE:

**Return address:**

HOLLAND & HART LLP
P.O. BOX 2208
SANTA FE, NM 87504-2208

Recipient address:

VANTAGE TUBULAR BRETT D TAYLOR
701 N POST OAKS RD STE 220
HOUSTON TX 77024

**USPS CERTIFIED MAIL****9214 8901 9403 8377 5357 70****USPS Tracking Label Number: 9214 8901 9403 8377 5357 70**

USPS Tracking History	Postal Facility	ZIP	Date	Time
PRE-SHIPMENT INFO SENT USPS AWAITS ITEM		SANTA FE,NM 87501		01/17/2019 17:05
SHIPMENT RECEIVED ACCEPTANCE PENDING		SANTA FE,NM 87501		01/18/2019 14:07
ORIGIN ACCEPTANCE		SANTA FE,NM 87501		01/18/2019 20:14
PROCESSED THROUGH USPS FACILITY		ALBUQUERQUE,NM 87101		01/18/2019 21:29
DEPART USPS FACILITY		ALBUQUERQUE,NM 87101		01/19/2019 03:28
PROCESSED THROUGH USPS FACILITY		NORTH HOUSTON,TX 77315		01/20/2019 11:23
ARRIVAL AT UNIT		HOUSTON,TX 77024		01/22/2019 08:01
FORWARD EXPIRED		HOUSTON,TX 77024		01/22/2019 10:01
PROCESSED THROUGH USPS FACILITY		NORTH HOUSTON,TX 77315		01/29/2019 12:13
PROCESSED THROUGH USPS FACILITY		ALBUQUERQUE,NM 87101		01/31/2019 12:49
ARRIVAL AT UNIT		SANTA FE,NM 87501		02/01/2019 10:18
AVAILABLE FOR PICKUP		SANTA FE,NM 87501		02/01/2019 10:43
REMINDER TO SCHEDULE REDELIVERY		HOUSTON,TX 77024		02/06/2019 03:29
RETURN TO SENDER TO ORIGINAL SENDER		SANTA FE,NM 87501		02/07/2019 11:50

ORIGIN ACCEPTANCE:

**Return address:**

HOLLAND & HART LLP
P.O. BOX 2208
SANTA FE, NM 87504-2208

Recipient address:

NOEL & ELIZABETH WORKMAN
181 CARPENTER CIRCLE
SEWANEE TN 37375

**USPS CERTIFIED MAIL****9214 8901 9403 8377 5357 87****USPS Tracking Label Number: 9214 8901 9403 8377 5357 87**

USPS Tracking History	Postal Facility	ZIP	Date	Time
PRE-SHIPMENT INFO SENT USPS AWAITS ITEM		SANTA FE,NM 87501		01/17/2019 17:05
SHIPMENT RECEIVED ACCEPTANCE PENDING		SANTA FE,NM 87501		01/18/2019 14:07
ORIGIN ACCEPTANCE		SANTA FE,NM 87501		01/18/2019 20:14
PROCESSED THROUGH USPS FACILITY		ALBUQUERQUE,NM 87101		01/18/2019 21:29
DEPART USPS FACILITY		ALBUQUERQUE,NM 87101		01/19/2019 03:28
PROCESSED THROUGH USPS FACILITY		CHATTANOOGA,TN 37421		01/20/2019 12:46
ARRIVAL AT UNIT		SEWANEE,TN 37375		01/22/2019 08:33
SORTING/PROCESSING COMPLETE		SEWANEE,TN 37375		01/22/2019 08:33
OUT FOR DELIVERY		SEWANEE,TN 37375		01/22/2019 08:43
FORWARDED		SEWANEE,TN 37375		01/22/2019 09:57
PROCESSED THROUGH USPS FACILITY		NASHVILLE,TN 37229		01/23/2019 13:18
DEPART USPS FACILITY		NASHVILLE,TN 37229		01/23/2019 22:38
PROCESSED THROUGH USPS FACILITY		CHATTANOOGA,TN 37421		01/24/2019 13:52
MOVED, LEFT NO ADDRESS		SEWANEE,TN 37375		01/25/2019 08:18
ARRIVAL AT UNIT		SEWANEE,TN 37375		01/25/2019 08:18
PROCESSED THROUGH USPS FACILITY		NASHVILLE,TN 37229		01/27/2019 21:22
PROCESSED THROUGH USPS FACILITY		NASHVILLE,TN 37229		01/28/2019 21:17
PROCESSED THROUGH USPS FACILITY		ALBUQUERQUE,NM 87101		01/30/2019 20:51
PROCESSED THROUGH USPS FACILITY		ALBUQUERQUE,NM 87101		01/31/2019 19:21
ARRIVAL AT UNIT		SANTA FE,NM 87501		02/01/2019 10:18
AVAILABLE FOR PICKUP		SANTA FE,NM 87501		02/01/2019 10:43
REMINDER TO SCHEDULE REDELIVERY		SEWANEE,TN 37375		02/06/2019 03:30
UNCLAIMED/BEING RETURNED TO SENDER		SEWANEE,TN 37375		02/06/2019 05:41
RETURN TO SENDER TO ORIGINAL SENDER		SANTA FE,NM 87501		02/07/2019 11:50

ORIGIN ACCEPTANCE:



Jordan L. Kessler
Associate
Phone (505) 988-4421
Fax (505) 983-6043
jlkessler@hollandhart.com

January 18, 2019

VIA CERTIFIED MAIL
CERTIFIED RECEIPT REQUESTED

TO: ALL INTEREST OWNERS SUBJECT TO POOLING PROCEEDINGS

Re: Application of Centennial Resource Production, LLC for Compulsory Pooling, Lea County, New Mexico.
Mastiff Federal Com No. 601H Well

Ladies & Gentlemen:

This letter is to advise you that Centennial Resource Production, LLC has filed the enclosed amended application with the New Mexico Oil Conservation Division. This application will be set for hearing before a Division Examiner at 8:15 a.m. on February 7, 2019. The hearing will be held in Porter Hall in the Oil Conservation Division's Santa Fe Offices located at 1220 South Saint Francis Drive, Santa Fe, New Mexico 87505. You are not required to attend this hearing, but as an owner of an interest that may be affected by this application, you may appear and present testimony. Failure to appear at that time and become a party of record will preclude you from challenging the matter at a later date.

Parties appearing in cases are required by Division Rule 19.15.4.13.B to file a Pre-hearing Statement four days in advance of a scheduled hearing. This statement must be filed at the Division's Santa Fe office at the above specified address and should include: the names of the parties and their attorneys; a concise statement of the case; the names of all witnesses the party will call to testify at the hearing; the approximate time the party will need to present its case; and identification of any procedural matters that are to be resolved prior to the hearing.

If you have any questions about this matter, please contact Taylor Thoreson at (720) 499-1460 or Taylor.Thoreson@cdevinc.com.

Sincerely,

Jordan L. Kessler
**ATTORNEY FOR CENTENNIAL RESOURCE
PRODUCTION, LLC**

Names

EOG Resources, Inc.

5509 Champions Dr.

Midland, TX 79706

Tom M. Ragsdale

400 N. Sam Houston Pkwy East, Suite 601

Houston, TX 77060

Siana Oil & Gas Co., LLC

400 N. Sam Houston Pkwy East, Suite 601

Houston, TX 77060

Blanco Holdings I, LTD

Peter Way

PO Box 36530

Houston, TX 77236

Lisa R. Barr

1885 Antioch Road

Franklin, GA 30217

Attwell Interests, Inc.

Kirby Attwell

925 Echo Lane, Ste 322

Sippi Oil & Gas, LLC

Margaret & Billy Lowry, Jr.

2431 North Toy

Fayetteville, AR 72704

Western Wyoming Gas & Oil, Inc.

Larry W. Bonds

355 Greenwood Drive

Hilton Head, SC 29928

George M. Ragsdale, Trustee

7887 San Felipe, Ste 122

Houston, TX 77063

John Wenck, Jr.

1504-B Nantucket

Houston, TX 77057

Tracy Anderson

3 Kirk Crescent North

Cults, Aberdeen AB15 9RP

Scotland, U.K.

Ubiquity Communications, Inc.

1308 Brighton Place

Midland, TX 79705

Patricia F. Yates

5354 Montego Cove

Willis, TX 77318

Michael L. Yates 5354 Brighton Place Willis, TX 77318
180 Petroleum Inc. Dan R. Robinson 2607 Lockhead Drive Midland, TX 79701
Vantage Tubular Brett D. Taylor 701 N. Post Oaks Rd. Ste 220 Houston, TX 77024
Noel & Elizabeth Workman 181 Carpenter Circle Sewanee, TN 37375
Royal Oak Oil & Gas, LLC 11510 Montmarte Blvd. Houston, TX 77082

Pieces

Search for:

Go

Advanced

Between

01/10/2019

And

01/24/2019

Clear Job Filter: 92750901193562000012262693

Barcode	Recipient	Status	Custom	User / Profile	Location / Department	Job ID
9214890194038377532250	BC Operating LLC PO BOX 50820 Midland TX 79710	In-Transit	Ref#: C1175923.6747937 RetRef#:	clwetzsteon@hollandhart.com Label 4 x 2.5 (flat)		117592
9214890194038377532267	COG Operating LLC One Concho Center 600 West Illinois Avenue Midland TX 79701	Delivered Signature Received	Ref#: C1175923.6747938 RetRef#:	clwetzsteon@hollandhart.com Label 4 x 2.5 (flat)		117592
9214890194038377532274	Diamondback Energy Inc 500 West Texas Ave Suite 1200 Midland TX 79701	Delivered Signature Received	Ref#: C1175923.6747939 RetRef#:	clwetzsteon@hollandhart.com Label 4 x 2.5 (flat)		117592

EXHIBIT A-3

Barcode	Recipient	Status	Custom	User / Profile	Location / Department	Job ID
9214890194038377532281	Energen Resources Corporation 605 Richard Arrington Jr Blvd N Birmingham AL 35203	Delivered Signature Received	Ref#: C1175923.6747940 RetRef#:	clwetzsteon@hollandhart.com Label 4 x 2.5 (flat)		117592
9214890194038377532298	EOG A Resources 5509 Champions Drive Midland TX 79706	Delivered Signature Received	Ref#: C1175923.6747941 RetRef#:	clwetzsteon@hollandhart.com Label 4 x 2.5 (flat)		117592
9214890194038377532304	EOG M Resources 5509 Champions Drive Midland TX 79706	Delivered Signature Received	Ref#: C1175923.6747942 RetRef#:	clwetzsteon@hollandhart.com Label 4 x 2.5 (flat)		117592
9214890194038377532311	EOG Resources Assets 5509 Champions Drive Midland TX 79706	Delivered Signature Received	Ref#: C1175923.6747943 RetRef#:	clwetzsteon@hollandhart.com Label 4 x 2.5 (flat)		117592

Barcode	Recipient	Status	Custom	User / Profile	Location / Department	Job ID
9214890194038377532328	EOG Resources Inc 5509 Champions Drive Midland TX 79706	Delivered Signature Received	Ref#: C1175923.6747944 RetRef#:	clwetzsteon@hollandhart.com Label 4 x 2.5 (flat)		117592
9214890194038377532335	EOG Y Resources 5509 Champions Drive Midland TX 79706	Delivered Signature Received	Ref#: C1175923.6747945 RetRef#:	clwetzsteon@hollandhart.com Label 4 x 2.5 (flat)		117592
9214890194038377532342	Jetstream Oil and Gas Partners LP PO BOX 471396 Ft Worth TX 76147	Delivered Signature Received	Ref#: C1175923.6747946 RetRef#:	clwetzsteon@hollandhart.com Label 4 x 2.5 (flat)		117592
9214890194038377532359	Marathon Oil Permian LLC 5555 San Felipe Street Houston TX 77056	Delivered Signature Received	Ref#: C1175923.6747947 RetRef#:	clwetzsteon@hollandhart.com Label 4 x 2.5 (flat)		117592

Barcode	Recipient	Status	Custom	User / Profile	Location / Department	Job ID
9214890194038377532366	Matador Resources Company One Lincoln Centre 5400 LBJ Highway Suite 1500 Dallas TX 75240	Delivered Signature Received	Ref#: C1175923.6747948 RetRef#:	clwetzsteon@hollandhart.com Label 4 x 2.5 (flat)		117592
9214890194038377532373	Novo Oil & Gas Northern Delaware LLC 105 N Houston Avenue Suite 500 Oklahoma City OK 73102	Delivered Signature Received	Ref#: C1175923.6747949 RetRef#:	clwetzsteon@hollandhart.com Label 4 x 2.5 (flat)		117592
9214890194038377532380	Ozark Royalty Company LLC 3562 Northwood Drive Memphis TN 38711	Delivered Signature Received	Ref#: C1175923.6747950 RetRef#:	clwetzsteon@hollandhart.com Label 4 x 2.5 (flat)		117592
9214890194038377532397	Sugarberry Oil & Gas Corporation 5950 Cedar Springs Rd Ste 230 Dallas TX 75235	In-Transit	Ref#: C1175923.6747951 RetRef#:	clwetzsteon@hollandhart.com Label 4 x 2.5 (flat)		117592

Barcode	Recipient	Status	Custom	User / Profile	Location / Department	Job ID
9214890194038377532403	Yates Brothers a Partnership PO BOX 1394 Artesia NM 88210	Delivered Signature Received	Ref#: C1175923.6747952 RetRef#:	clwetzsteon@hollandhart.com Label 4 x 2.5 (flat)		117592
9214890194038377532410	Yates Brothers a Partnership 105 South Fourth Street Artesia NM 88210	Delivered Signature Received	Ref#: C1175923.6747953 RetRef#:	clwetzsteon@hollandhart.com Label 4 x 2.5 (flat)		117592

1

20 items per page

1 - 17 of 17 items

powered by **ConnectSuite**

**Return address:**

HOLLAND & HART LLP
P.O. BOX 2208
SANTA FE, NM 87504-2208

Recipient address:

BC OPERATING LLC
PO BOX 50820
MIDLAND TX 79710

USPS CERTIFIED MAIL**9214 8901 9403 8377 5322 50****USPS Tracking Label Number: 9214 8901 9403 8377 5322 50**

USPS Tracking History	Postal Facility	ZIP	Date	Time
PRE-SHIPMENT INFO SENT USPS AWAITS ITEM		SANTA FE,NM 87501		01/17/2019 16:06
SHIPMENT RECEIVED ACCEPTANCE PENDING		SANTA FE,NM 87501		01/18/2019 13:58
ORIGIN ACCEPTANCE		SANTA FE,NM 87501		01/18/2019 20:14
PROCESSED THROUGH USPS FACILITY		ALBUQUERQUE,NM 87101		01/18/2019 21:29
DEPART USPS FACILITY		ALBUQUERQUE,NM 87101		01/19/2019 03:28
PROCESSED THROUGH USPS FACILITY		MIDLAND,TX 79711		01/20/2019 16:29
PROCESSED THROUGH USPS FACILITY		MIDLAND,TX 79711		01/21/2019 04:02
DEPART USPS FACILITY		MIDLAND,TX 79711		01/21/2019 06:01
ARRIVAL AT UNIT		MIDLAND,TX 79705		01/22/2019 03:57
SORTING/PROCESSING COMPLETE		MIDLAND,TX 79710		01/22/2019 08:25


ORIGIN ACCEPTANCE:

**Return address:**

HOLLAND & HART LLP
P.O. BOX 2208
SANTA FE, NM 87504-2208

Recipient address:

SUGARBERRY OIL & GAS CORPORATION
5950 CEDAR SPRINGS RD STE 230
DALLAS TX 75235

USPS CERTIFIED MAIL

9214 8901 9403 8377 5323 97

USPS Tracking Label Number: 9214 8901 9403 8377 5323 97

USPS Tracking History	Postal Facility	ZIP	Date	Time
PRE-SHIPMENT INFO SENT USPS AWAITS ITEM	SANTA FE,NM 87501		01/17/2019 16:06	
SHIPMENT RECEIVED ACCEPTANCE PENDING	SANTA FE,NM 87501		01/18/2019 13:58	
ORIGIN ACCEPTANCE	SANTA FE,NM 87501		01/18/2019 20:14	
PROCESSED THROUGH USPS FACILITY	ALBUQUERQUE,NM 87101		01/18/2019 21:29	
DEPART USPS FACILITY	ALBUQUERQUE,NM 87101		01/19/2019 03:28	
PROCESSED THROUGH USPS FACILITY	DALLAS,TX 75260		01/20/2019 09:23	
DEPART USPS FACILITY	DALLAS,TX 75260		01/21/2019 05:21	
ARRIVAL AT UNIT	DALLAS,TX 75247		01/22/2019 06:24	
SORTING/PROCESSING COMPLETE	DALLAS,TX 75235		01/22/2019 08:13	
OUT FOR DELIVERY	DALLAS,TX 75235		01/22/2019 08:23	
AVAILABLE FOR PICKUP	DALLAS,TX 75235		01/22/2019 11:57	
REMINDER TO SCHEDULE REDELIVERY	DALLAS,TX 75235		01/27/2019 04:57	
PACKAGE RETURN NOTICE GENERATED	DALLAS,TX 75235		02/06/2019 03:10	

ORIGIN ACCEPTANCE:



January 18, 2019

VIA CERTIFIED MAIL
CERTIFIED RECEIPT REQUESTED

TO: ALL INTEREST OWNERS SUBJECT TO POOLING PROCEEDINGS

Re: Application of Centennial Resource Production, LLC for Compulsory Pooling, Lea County, New Mexico.

Romeo Federal Com No. 705H Well

Romeo Federal Com No. 706H Well

Ladies & Gentlemen:

This letter is to advise you that Centennial Resource Production, LLC has filed the enclosed amended application with the New Mexico Oil Conservation Division. This application will be set for hearing before a Division Examiner at 8:15 a.m. on February 7, 2019. The hearing will be held in Porter Hall in the Oil Conservation Division's Santa Fe Offices located at 1220 South Saint Francis Drive, Santa Fe, New Mexico 87505. You are not required to attend this hearing, but as an owner of an interest that may be affected by this application, you may appear and present testimony. Failure to appear at that time and become a party of record will preclude you from challenging the matter at a later date.

Parties appearing in cases are required by Division Rule 19.15.4.13.B to file a Pre-hearing Statement four days in advance of a scheduled hearing. This statement must be filed at the Division's Santa Fe office at the above specified address and should include: the names of the parties and their attorneys; a concise statement of the case; the names of all witnesses the party will call to testify at the hearing; the approximate time the party will need to present its case; and identification of any procedural matters that are to be resolved prior to the hearing.

If you have any questions about this matter, please contact Taylor Thoreson at (720) 499-1460 or Taylor.Thoreson@cdevinc.com.

Sincerely,

Jordan L. Kessler

**ATTORNEY FOR CENTENNIAL RESOURCE
PRODUCTION, LLC**

Names

EOG Resources, Inc.

5509 Champions Dr.

Midland, TX 79706

Tom M. Ragsdale

400 N. Sam Houston Pkwy East, Suite 601

Houston, TX 77060

Siana Oil & Gas Co., LLC

400 N. Sam Houston Pkwy East, Suite 601

Houston, TX 77060

Blanco Holdings I, LTD

Peter Way

PO Box 36530

Houston, TX 77236

Lisa R. Barr

1885 Antioch Road

Franklin, GA 30217

Attwell Interests, Inc.

Kirby Attwell

925 Echo Lane, Ste 322

Sippi Oil & Gas, LLC

Margaret & Billy Lowry, Jr.

2431 North Toy

Fayetteville, AR 72704

Western Wyoming Gas & Oil, Inc.

Larry W. Bonds

355 Greenwood Drive

Hilton Head, SC 29928

George M. Ragsdale, Trustee

7887 San Felipe, Ste 122

Houston, TX 77063

John Wenck, Jr.

1504-B Nantucket

Houston, TX 77057

Tracy Anderson

3 Kirk Crescent North

Cults, Aberdeen AB15 9RP

Scotland, U.K.

Ubiquity Communications, Inc.

1308 Brighton Place

Midland, TX 79705

Patricia F. Yates

5354 Montego Cove

Willis, TX 77318

Michael L. Yates 5354 Brighton Place Willis, TX 77318
180 Petroleum Inc. Dan R. Robinson 2607 Lockhead Drive Midland, TX 79701
Vantage Tubular Brett D. Taylor 701 N. Post Oaks Rd. Ste 220 Houston, TX 77024
Noel & Elizabeth Workman 181 Carpenter Circle Sewanee, TN 37375
Royal Oak Oil & Gas, LLC 11510 Montmarte Blvd. Houston, TX 77082

Pieces

Search for:

Go

Advanced

Between

01/10/2019

And

01/24/2019

Barcode	Recipient	Status	Custom	User / Profile	Location / Department	Job ID
9214890194038377531260	COG Operating LLC One Concho Center 600 West Illinois Avenue Midland TX 79701	Delivered Signature Received	Ref#: C1175821.6747648 RetRef#:	clwetzsteon@hollandhart.com Label 4 x 2.5 (flat)		117582
9214890194038377531277	EOG A Resources 5509 Champions Drive Midland TX 79706	Delivered Signature Received	Ref#: C1175821.6747649 RetRef#:	clwetzsteon@hollandhart.com Label 4 x 2.5 (flat)		117582
9214890194038377531284	EOG M Resources 5509 Champions Drive Midland TX 79706	Delivered Signature Received	Ref#: C1175821.6747650 RetRef#:	clwetzsteon@hollandhart.com Label 4 x 2.5 (flat)		117582

EXHIBIT A-4

Barcode	Recipient	Status	Custom	User / Profile	Location / Department	Job ID
9214890194038377531291	EOG Y Resources 5509 Champions Drive Midland TX 79706	Delivered Signature Received	Ref#: C1175821.6747651 RetRef#:	clwetzsteon@hollandhart.com Label 4 x 2.5 (flat)		117582
9214890194038377531307	EOG Resources Assets 5509 Champions Drive Midland TX 79706	Delivered Signature Received	Ref#: C1175821.6747652 RetRef#:	clwetzsteon@hollandhart.com Label 4 x 2.5 (flat)		117582
9214890194038377531314	EOG Resources Inc 5509 Champions Drive Midland TX 79706	Delivered Signature Received	Ref#: C1175821.6747653 RetRef#:	clwetzsteon@hollandhart.com Label 4 x 2.5 (flat)		117582
9214890194038377531321	Matador Resources Company One Lincoln Centre 5400 LBJ Freeway Suite 1500 Dallas TX 75240	Delivered Signature Received	Ref#: C1175821.6747654 RetRef#:	clwetzsteon@hollandhart.com Label 4 x 2.5 (flat)		117582

Barcode	Recipient	Status	Custom	User / Profile	Location / Department	Job ID
9214890194038377531161	Diamondback Energy Inc 500 West Texas Ave Suite 1200 Midland TX 79701	Delivered Signature Received	Ref#: C1175821.6747638 RetRef#:	clwetzsteon@hollandhart.com Label 4 x 2.5 (flat)		117582
9214890194038377531178	Yates Brothers a Partnership PO BOX 1394 Artesia NM 88210	Delivered Signature Received	Ref#: C1175821.6747639 RetRef#:	clwetzsteon@hollandhart.com Label 4 x 2.5 (flat)		117582
9214890194038377531185	Yates Brothers a Partnership 105 South Fourth Street Artesia NM 88210	Delivered Signature Received	Ref#: C1175821.6747640 RetRef#:	clwetzsteon@hollandhart.com Label 4 x 2.5 (flat)		117582
9214890194038377531192	Sugarberry Oil & Gas Corporation 5950 Cedar Springs RD Ste 230 Dallas TX 75235	In-Transit	Ref#: C1175821.6747641 RetRef#:	clwetzsteon@hollandhart.com Label 4 x 2.5 (flat)		117582

Barcode	Recipient	Status	Custom	User / Profile	Location / Department	Job ID
9214890194038377531208	Energen Resources Corporation 605 Richard Arrington Jr Blvd N Birmingham AL 35203	Delivered Signature Received	Ref#: C1175821.6747642 RetRef#:	clwetzsteon@hollandhart.com Label 4 x 2.5 (flat)		117582
9214890194038377531215	Jetstream Oil and Gas Partners LP PO BOX 471396 Ft Worth TX 76147	Delivered Signature Received	Ref#: C1175821.6747643 RetRef#:	clwetzsteon@hollandhart.com Label 4 x 2.5 (flat)		117582
9214890194038377531222	BC Operating LLC PO BOX 50820 Midland TX 79710	Delivered Signature Received	Ref#: C1175821.6747644 RetRef#:	clwetzsteon@hollandhart.com Label 4 x 2.5 (flat)		117582
9214890194038377531239	Ozark Royalty Company LLC 3562 Northwood Drive Memphis TN 38111	Delivered Signature Received	Ref#: C1175821.6747645 RetRef#:	clwetzsteon@hollandhart.com Label 4 x 2.5 (flat)		117582

Barcode	Recipient	Status	Custom	User / Profile	Location / Department	Job ID
9214890194038377531246	Novo Oil & Gas Northern Delaware LLC 105 N Houston Ave Suite 500 Oklahoma City OK 73102	Delivered Signature Received	Ref#: C1175821.6747646 RetRef#:	clwetzsteon@hollandhart.com Label 4 x 2.5 (flat)		117582
9214890194038377531253	Marathon Oil Permian LLC 5555 San Felipe Street Houston TX 77056	Delivered Signature Received	Ref#: C1175821.6747647 RetRef#:	clwetzsteon@hollandhart.com Label 4 x 2.5 (flat)		117582

20

items per page

1 - 17 of 17 items

**Return address:**

HOLLAND & HART LLP
P.O. BOX 2208
SANTA FE, NM 87504-2208

Recipient address:

SUGARBERRY OIL & GAS CORPORATION
5950 CEDAR SPRINGS RD STE 230
DALLAS TX 75235

USPS CERTIFIED MAIL

9214 8901 9403 8377 5311 92

USPS Tracking Label Number: 9214 8901 9403 8377 5311 92

USPS Tracking History	Postal Facility	ZIP	Date	Time
PRE-SHIPMENT INFO SENT USPS AWAITS ITEM		SANTA FE,NM 87501		01/17/2019 15:46
SHIPMENT RECEIVED ACCEPTANCE PENDING		SANTA FE,NM 87501		01/18/2019 13:59
ORIGIN ACCEPTANCE		SANTA FE,NM 87501		01/18/2019 20:14
PROCESSED THROUGH USPS FACILITY		ALBUQUERQUE,NM 87101		01/18/2019 21:29
DEPART USPS FACILITY		ALBUQUERQUE,NM 87101		01/19/2019 03:28
PROCESSED THROUGH USPS FACILITY		DALLAS,TX 75260		01/20/2019 09:23
DEPART USPS FACILITY		DALLAS,TX 75260		01/21/2019 05:21
ARRIVAL AT UNIT		DALLAS,TX 75247		01/22/2019 06:24
SORTING/PROCESSING COMPLETE		DALLAS,TX 75235		01/22/2019 08:13
OUT FOR DELIVERY		DALLAS,TX 75235		01/22/2019 08:23
AVAILABLE FOR PICKUP		DALLAS,TX 75235		01/22/2019 11:57
REMINDER TO SCHEDULE REDELIVERY		DALLAS,TX 75235		01/27/2019 04:57
PACKAGE RETURN NOTICE GENERATED		DALLAS,TX 75235		02/06/2019 03:10

ORIGIN ACCEPTANCE:



Shipment Confirmation Acceptance Notice

A. Mailer Action

Note to Mailer: The labels and volume associated to this form online, **must** match the labeled packages being presented to the USPS® employee with this form.

Centennial - Solomon
CM# 94344.0001
Notice List 20190207 Docket

Shipment Date: 01/17/2019

Shipped From:

Name: HOLLAND & HART LLP

Address: 110 N GUADALUPE ST # 1

City: SANTA FE

State: NM ZIP+4® 87501

Type of Mail	Volume
Priority Mail Express®	
Priority Mail®	0
First-Class Package Service®	
Returns	
International*	
Other	17
Total	17

*Start time for products with service guarantees will begin when mail arrives at the local Post Office™ and items receive individual processing and acceptance scans.

B. USPS Action

Note to RSS Clerk:

1. Home screen > Mailing/Shipping > More
2. Select Shipment Confirm
3. Scan or enter the barcode/label number from PS Form 5630
4. Confirm the volume count message by selecting Yes or No
5. Select Pay and End Visit to complete transaction

USPS EMPLOYEE: Please scan upon pickup or receipt of mail.
Leave form with customer or in customer's mail receptacle.

USPS SCAN AT ACCEPTANCE



9275 0901 1935 6200 0012 2620 75



Firm Mailing Book For Accountable Mail

Name and Address of Sender Holland & Hart LLP 110 N Guadalupe St # 1 Santa Fe NM 87501		Check type of mail or service <input type="checkbox"/> Adult Signature Required <input type="checkbox"/> Adult Signature Restricted Delivery <input checked="" type="checkbox"/> Certified Mail <input type="checkbox"/> Certified Mail Restricted Delivery <input type="checkbox"/> Collect on Delivery (COD) <input type="checkbox"/> Insured Mail <input type="checkbox"/> Priority Mail <input type="checkbox"/> Priority Mail Express <input type="checkbox"/> Registered Mail <input type="checkbox"/> Return Receipt for Merchandise <input type="checkbox"/> Signature Confirmation <input type="checkbox"/> Signature Confirmation Restricted Delivery		Affix Stamp Here (if issued as an international certificate of mailing or for additional copies of this receipt). Postmark with Date of Receipt.												
USPS Tracking/Article Number		Addressee (Name, Street, City, State, & ZIP Code™)		Postage	(Extra Service) Fee	Handling Charge	Actual Value if Registered	Insured Value	Due Sender if COD	ASR Fee	ASRD Fee	RD Fee	RR Fee	SC Fee	SCRD Fee	SH Fee
1. 9214 8901 9403 8377 5311 61		Diamondback Energy Inc 500 West Texas Ave Suite 1200 Midland TX 79701		1.21	3.45								1.50			
2. 9214 8901 9403 8377 5311 78		Yates Brothers a Partnership PO BOX 1384 Artesia NM 88210		1.21	3.45								1.50			
3. 9214 8901 9403 8377 5311 85		Yates Brothers a Partnership 105 South Fourth Street Artesia NM 88210		1.21	3.45								1.50			
4. 9214 8901 9403 8377 5311 92		Sugarberry Oil & Gas Corporation 5950 Cedar Springs RD Ste 230 Dallas TX 75235		1.21	3.45								1.50			
5. 9214 8901 9403 8377 5312 08		Energen Resources Corporation 605 Richard Arrington Jr Blvd N Birmingham AL 35203		1.21	3.45								1.50			
6. 9214 8901 9403 8377 5312 15		Jetstream Oil and Gas Partners LP PO BOX 471396 Ft Worth TX 76147		1.21	3.45								1.50			
7. 9214 8901 9403 8377 5312 22		BC Operating LLC PO BOX 50820 Midland TX 79710		1.21	3.45								1.50			
8. 9214 8901 9403 8377 5312 39		Ozark Royalty Company LLC 3562 Northwood Drive Memphis TN 38111		1.21	3.45								1.50			
Total Number of Pieces Listed by Sender 17		Total Number of Pieces Received at Post Office														
Postmaster, Per (Name of receiving employee)																



Firm Mailing Book For Accountable Mail

Name and Address of Sender Holland & Hart LLP 110 N Guadalupe St # 1 Santa Fe NM 87501		Check type of mail or service <input type="checkbox"/> Adult Signature Required <input type="checkbox"/> Priority Mail Express <input type="checkbox"/> Adult Signature Restricted Delivery <input type="checkbox"/> Registered Mail <input checked="" type="checkbox"/> Certified Mail <input type="checkbox"/> Return Receipt for Merchandise <input type="checkbox"/> Certified Mail Restricted Delivery <input type="checkbox"/> Signature Confirmation <input type="checkbox"/> Collect on Delivery (COD) <input type="checkbox"/> Signature Confirmation <input type="checkbox"/> Insured Mail <input type="checkbox"/> Signature Confirmation <input type="checkbox"/> Priority Mail <input type="checkbox"/> Restricted Delivery										Affix Stamp Here (if issued as an international certificate of mailing or for additional copies of this receipt). Postmark with Date of Receipt.									
USPS Tracking/Article Number	Addressee (Name, Street, City, State, & ZIP Code™)	Postage	(Extra Service) Fee	Handling Charge	Actual Value if Registered	Insured Value	Due Sender if COD	ASR Fee	ASRD Fee	RD Fee	RR Fee	SC Fee	SCRD Fee	SH Fee							
9. 9214 8901 9403 8377 5312 46	Novo Oil & Gas Northern Delaware LLC 105 N Houston Ave Suite 500 Oklahoma City OK 73102	1.21	3.45								1.50										
10. 9214 8901 9403 8377 5312 53	Marathon Oil Permian LLC 5655 San Felipe Street Houston TX 77056	1.21	3.45								1.50										
11. 9214 8901 9403 8377 5312 60	COG Operating LLC One Concho Center 600 West Illinois Avenue Midland TX 79701	1.21	3.45								1.50										
12. 9214 8901 9403 8377 5312 77	EOG A Resources 5509 Champions Drive Midland TX 79706	1.21	3.45								1.50										
13. 9214 8901 9403 8377 5312 84	EOG M Resources 5509 Champions Drive Midland TX 79706	1.21	3.45								1.50										
14. 9214 8901 9403 8377 5312 91	EOG A Resources 5509 Champions Drive Midland TX 79706	1.21	3.45								1.50										
15. 9214 8901 9403 8377 5313 07	EOG Resources Assets 5509 Champions Drive Midland TX 79706	1.21	3.45								1.50										
16. 9214 8901 9403 8377 5313 14	EOG Resources Inc 5509 Champions Drive Midland TX 79706	1.21	3.45								1.50										
Total Number of Pieces Listed by Sender 17		Postmaster, Per (Name of receiving employee)																			



Firm Mailing Book For Accountable Mail

[illegible]



January 18, 2019

VIA CERTIFIED MAIL
CERTIFIED RECEIPT REQUESTED

TO: ALL INTEREST OWNERS SUBJECT TO POOLING PROCEEDINGS

Re: Application of Centennial Resource Production, LLC for Compulsory Pooling, Lea County, New Mexico.
Solomon Federal Com No. 505H Well

Ladies & Gentlemen:

This letter is to advise you that Centennial Resource Production, LLC has filed the enclosed amended application with the New Mexico Oil Conservation Division. This application will be set for hearing before a Division Examiner at 8:15 a.m. on February 7, 2019. The hearing will be held in Porter Hall in the Oil Conservation Division's Santa Fe Offices located at 1220 South Saint Francis Drive, Santa Fe, New Mexico 87505. You are not required to attend this hearing, but as an owner of an interest that may be affected by this application, you may appear and present testimony. Failure to appear at that time and become a party of record will preclude you from challenging the matter at a later date.

Parties appearing in cases are required by Division Rule 19.15.4.13.B to file a Pre-hearing Statement four days in advance of a scheduled hearing. This statement must be filed at the Division's Santa Fe office at the above specified address and should include: the names of the parties and their attorneys; a concise statement of the case; the names of all witnesses the party will call to testify at the hearing; the approximate time the party will need to present its case; and identification of any procedural matters that are to be resolved prior to the hearing.

If you have any questions about this matter, please contact Taylor Thoreson at (720) 499-1460 or Taylor.Thoreson@cdevinc.com.

Sincerely,

Jordan L. Kessler
**ATTORNEY FOR CENTENNIAL RESOURCE
PRODUCTION, LLC**

Names

EOG Resources, Inc.

5509 Champions Dr.

Midland, TX 79706

Tom M. Ragsdale

400 N. Sam Houston Pkwy East, Suite 601

Houston, TX 77060

Siana Oil & Gas Co., LLC

400 N. Sam Houston Pkwy East, Suite 601

Houston, TX 77060

Blanco Holdings I, LTD

Peter Way

PO Box 36530

Houston, TX 77236

Lisa R. Barr

1885 Antioch Road

Franklin, GA 30217

Attwell Interests, Inc.

Kirby Attwell

925 Echo Lane, Ste 322

Sippi Oil & Gas, LLC

Margaret & Billy Lowry, Jr.

2431 North Toy

Fayetteville, AR 72704

Western Wyoming Gas & Oil, Inc.

Larry W. Bonds

355 Greenwood Drive

Hilton Head, SC 29928

George M. Ragsdale, Trustee

7887 San Felipe, Ste 122

Houston, TX 77063

John Wenck, Jr.

1504-B Nantucket

Houston, TX 77057

Tracy Anderson

3 Kirk Crescent North

Cults, Aberdeen AB15 9RP

Scotland, U.K.

Ubiquity Communications, Inc.

1308 Brighton Place

Midland, TX 79705

Patricia F. Yates

5354 Montego Cove

Willis, TX 77318

Michael L. Yates 5354 Brighton Place Willis, TX 77318
180 Petroleum Inc. Dan R. Robinson 2607 Lockhead Drive Midland, TX 79701
Vantage Tubular Brett D. Taylor 701 N. Post Oaks Rd. Ste 220 Houston, TX 77024
Noel & Elizabeth Workman 181 Carpenter Circle Sewanee, TN 37375
Royal Oak Oil & Gas, LLC 11510 Montmarte Blvd. Houston, TX 77082

Affidavit of Publication

STATE OF NEW MEXICO
COUNTY OF LEA

I, Daniel Russell, Publisher of the Hobbs News-Sun, a newspaper published at Hobbs, New Mexico, solemnly swear that the clipping attached hereto was published in the regular and entire issue of said newspaper, and not a supplement thereof for a period of 1 issue(s).

Beginning with the issue dated
October 31, 2018
and ending with the issue dated
October 31, 2018.



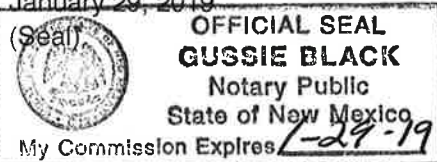
Publisher

Sworn and subscribed to before me this
31st day of October 2018.



Business Manager

My commission expires
January 29, 2019



This newspaper is duly qualified to publish legal notices or advertisements within the meaning of Section 3, Chapter 167, Laws of 1937 and payment of fees for said

LEGAL NOTICE OCTOBER 31, 2018

STATE OF NEW MEXICO ENERGY, MINERALS AND NATURAL RESOURCES DEPARTMENT OIL CONSERVATION DIVISION SANTA FE, NEW MEXICO

The State of New Mexico through its Oil Conservation Division hereby gives notice pursuant to law and the Rules and Regulations of the Division of the following public hearing to be held at 8:15 A.M. on **November 15, 2018**, in the Oil Conservation Division Hearing Room at 1220 South St. Francis, Santa Fe, New Mexico, before an examiner duly appoint for the hearing. If you are an individual with a disability who is in need of a reader, amplifier, qualified sign language interpreter, or any other form of auxiliary aid or service to attend or participate in the hearing, please contact: Florene Davidson at 505-476-3458 or through the New Mexico Relay Network, 1-800-659-1779 by **November 5, 2018**. Public documents, including the agenda and minutes, can be provided in various accessible forms. Please contact Florene Davidson if a summary or other type of accessible form is needed.

STATE OF NEW MEXICO TO:
All named parties and persons
having any right, title, interest
or claim in the following case
and notice to the public.

(NOTE: All land descriptions herein refer to the New Mexico Principal Meridian whether or not so stated.)

To: All overriding royalty interest owners and pooled parties, including: EOG Resources, Inc.

Case No. 20064: Application of Centennial Resource Production, LLC for compulsory pooling, Lea County, New Mexico. Applicant in the above-styled cause seeks an order pooling all uncommitted interests in the Bone Spring formation in the 160-acre horizontal spacing unit comprised of the W/2 E/2 of Section 22, Township 23 South, Range 34 East, NMPM, Lea County, New Mexico. Said horizontal spacing unit is to be dedicated to applicant's proposed **Dandle 22 Federal Com No. 602H Well**, which will be horizontally drilled from a surface location in the SW/4 SE/4 (Unit O) to a bottom hole location in the NW/4 NE/4 (Unit B) of Section 22. The completed interval for this well will comply with Statewide setbacks for oil wells. Also to be considered will be the cost of drilling and completing said well and the allocation of the cost thereof as well as actual operating costs and charges for supervision, designation of Centennial Resource Production, LLC as operator of the well and a 200% charge for risk involved in drilling said well. Said area is located approximately 20 miles northwest of Jal, New Mexico.
#33395

67100754

00220074

HOLLAND & HART LLC
PO BOX 2208
SANTA FE,, NM 87504-2208

EXHIBIT B-1

Affidavit of Publication

STATE OF NEW MEXICO
COUNTY OF LEA

I, Daniel Russell, Publisher of the Hobbs News-Sun, a newspaper published at Hobbs, New Mexico, solemnly swear that the clipping attached hereto was published in the regular and entire issue of said newspaper, and not a supplement thereof for a period of 1 issue(s).

Beginning with the issue dated
October 31, 2018
and ending with the issue dated
October 31, 2018.



Publisher

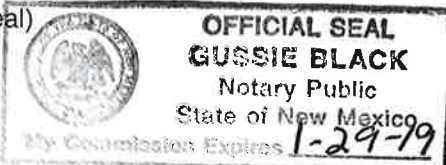
Sworn and subscribed to before me this
31st day of October 2018.



Business Manager

My commission expires
January 29, 2019

(Seal)



This newspaper is duly qualified to publish legal notices or advertisements within the meaning of Section 3, Chapter 167, Laws of 1937 and payment of fees for said

LEGAL	LEGAL
LEGAL NOTICE OCTOBER 31, 2018	
STATE OF NEW MEXICO ENERGY, MINERALS AND NATURAL RESOURCES DEPARTMENT OIL CONSERVATION DIVISION SANTA FE, NEW MEXICO	
<p>The State of New Mexico through its Oil Conservation Division hereby gives notice pursuant to law and the Rules and Regulations of the Division of the following public hearing to be held at 8:15 A.M. on November 15, 2018, in the Oil Conservation Division Hearing Room at 1220 South St. Francis, Santa Fe, New Mexico, before an examiner duly appoint for the hearing. If you are an individual with a disability who is in need of a reader, amplifier, qualified sign language interpreter, or any other form of auxiliary aid or service to attend or participate in the hearing, please contact: Florene Davidson at 505-476-3458 or through the New Mexico Relay Network, 1-800-659-1779 by November 5, 2018. Public documents, including the agenda and minutes, can be provided in various accessible forms. Please contact Florene Davidson if a summary or other type of accessible form is needed.</p>	
<p>STATE OF NEW MEXICO TO: All named parties and persons having any right, title, interest or claim in the following case and notice to the public.</p>	
<p>(NOTE: All land descriptions herein refer to the New Mexico Principal Meridian whether or not so stated.)</p>	
<p>To: All overriding royalty interest owners and pooled parties, including: EOG Resources, Inc.</p>	
<p>Case No. 20065: Application of Centennial Resource Production, LLC for compulsory pooling, Lea County, New Mexico. Applicant in the above-styled cause seeks an order pooling all uncommitted interests in the Bone Spring formation in the 160-acre horizontal spacing unit comprised of the E/2 E/2 of Section 22, Township 23 South, Range 34 East, NMPM, Lea County, New Mexico. Said horizontal spacing unit is to be dedicated to applicant's proposed Mastiff 22 Federal Com No. 601H Well, which will be horizontally drilled from a surface location in the SE/4 SE/4 (Unit P) to a bottom hole location in the NE/4 NE/4 (Unit A) of Section 22. The completed interval for this well will comply with Statewide setbacks for oil wells. Also to be considered will be the cost of drilling and completing said well and the allocation of the cost thereof as well as actual operating costs and charges for supervision, designation of Centennial Resource Production, LLC as operator of the well and a 200% charge for risk involved in drilling said well. Said area is located approximately 20 miles northwest of Jal, New Mexico.</p>	
#33397	

67100754

00220076

HOLLAND & HART LLC
PO BOX 2208
SANTA FE,, NM 87504-2208

EXHIBIT B-2

Affidavit of Publication

STATE OF NEW MEXICO
COUNTY OF LEA

I, Daniel Russell, Publisher of the Hobbs News-Sun, a newspaper published at Hobbs, New Mexico, solemnly swear that the clipping attached hereto was published in the regular and entire issue of said newspaper, and not a supplement thereof for a period of 1 issue(s).

Beginning with the issue dated
November 01, 2018
and ending with the issue dated
November 01, 2018.

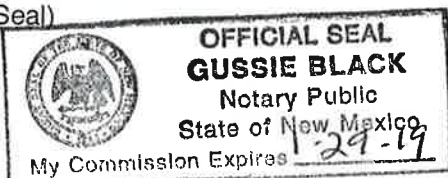

Publisher

Sworn and subscribed to before me this
1st day of November 2018.


Business Manager

My commission expires
January 29, 2019

(Seal)



This newspaper is duly qualified to publish legal notices or advertisements within the meaning of Section 3, Chapter 167, Laws of 1937 and payment of fees for said

LEGAL	LEGAL
LEGAL NOTICE NOVEMBER 1, 2018	
STATE OF NEW MEXICO ENERGY, MINERALS AND NATURAL RESOURCES DEPARTMENT OIL CONSERVATION DIVISION SANTA FE, NEW MEXICO	
<p>The State of New Mexico through its Oil Conservation Division hereby gives notice pursuant to law and the Rules and Regulations of the Division of the following public hearing to be held at 8:15 A.M. on November 15, 2018, in the Oil Conservation Division Hearing Room at 1220 South St. Francis, Santa Fe, New Mexico, before an examiner duly appoint for the hearing. If you are an individual with a disability who is in need of a reader, amplifier, qualified sign language interpreter, or any other form of auxiliary aid or service to attend or participate in the hearing, please contact: Florene Davidson at 505-476-3458 or through the New Mexico Relay Network, 1-800-659-1779 by November 5, 2018. Public documents, including the agenda and minutes, can be provided in various accessible forms. Please contact Florene Davidson if a summary or other type of accessible form is needed.</p>	
STATE OF NEW MEXICO TO: All named parties and persons having any right, title, interest or claim in the following case and notice to the public.	
(NOTE: All land descriptions herein refer to the New Mexico Principal Meridian whether or not so stated.)	
To: All overriding royalty interest owners and pooled parties, including: EOG Resources, Inc.	
Case No. 20067: Application of Centennial Resource Production, LLC for compulsory pooling, Lea County, New Mexico. Applicant in the above-styled cause seeks an order pooling all uncommitted interests in the Wolfcamp formation in the 240-acre horizontal spacing unit comprised of the W/2 W/2 of Section 22 and the W/2NW/4 of Section 27, Township 24 South, Range 34 East, NMPM, Lea County, New Mexico. Said horizontal spacing unit is to be dedicated to applicant's two initial wells: its proposed Romeo Federal Com No. 705H Well and its proposed Romeo Federal Com No. 706H Well. Both wells will be horizontally drilled from a surface location in the NW/4 NW/4 (Unit D) of Section 22 to a bottom hole location in the SW/4 NW/4 (Unit E) of Section 27. The completed interval for each well will comply with Statewide setbacks for oil wells. Also to be considered will be the cost of drilling and completing said well and the allocation of the cost thereof as well as actual operating costs and charges for supervision, designation of Centennial Resource Production, LLC as operator of the well and a 200% charge for risk involved in drilling said well. Said area is located approximately 5 miles northwest of Jal, New Mexico. #33403	

67100754

00220137

HOLLAND & HART LLC
PO BOX 2208
SANTA FE, NM 87504-2208

EXHIBIT B-3

Affidavit of Publication

STATE OF NEW MEXICO
COUNTY OF LEA

I, Daniel Russell, Publisher of the Hobbs News-Sun, a newspaper published at Hobbs, New Mexico, solemnly swear that the clipping attached hereto was published in the regular and entire issue of said newspaper, and not a supplement thereof for a period of 1 issue(s).

Beginning with the issue dated
November 01, 2018
and ending with the issue dated
November 01, 2018.



Publisher

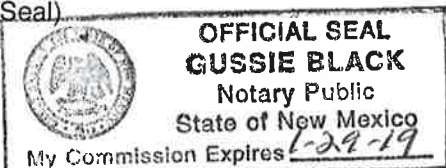
Sworn and subscribed to before me this
1st day of November 2018.



Business Manager

My commission expires
January 29, 2019

(Seal)



This newspaper is duly qualified to publish legal notices or advertisements within the meaning of Section 3, Chapter 167, Laws of 1937 and payment of fees for said

LEGAL NOTICE NOVEMBER 1, 2018

STATE OF NEW MEXICO ENERGY, MINERALS AND NATURAL RESOURCES DEPARTMENT OIL CONSERVATION DIVISION SANTA FE, NEW MEXICO

The State of New Mexico through its Oil Conservation Division hereby gives notice pursuant to law and the Rules and Regulations of the Division of the following public hearing to be held at 8:15 A.M. on **November 15, 2018**, in the Oil Conservation Division Hearing Room at 1220 South St. Francis, Santa Fe, New Mexico, before an examiner duly appoint for the hearing. If you are an individual with a disability who is in need of a reader, amplifier, qualified sign language interpreter, or any other form of auxiliary aid or service to attend or participate in the hearing, please contact: Florene Davidson at 505-476-3458 or through the New Mexico Relay Network, 1-800-659-1779 by **November 5, 2018**. Public documents, including the agenda and minutes, can be provided in various accessible forms. Please contact Florene Davidson if a summary or other type of accessible form is needed.

STATE OF NEW MEXICO TO:
All named parties and persons
having any right, title, interest
or claim in the following case
and notice to the public.

(NOTE: All land descriptions herein refer to the New Mexico Principal Meridian whether or not so stated.)

To: All overriding royalty interest owners and pooled parties, including: EOG Resources, Inc.

Case No. 20068: Application of Centennial Resource Production, LLC for compulsory pooling, Lea County, New Mexico. Applicant in the above-styled cause seeks an order pooling all uncommitted interests in the Bone Spring formation in the 240-acre horizontal spacing unit comprised of the W/2E/2 of Section 22 and the W/2NE/4 of Section 27, Township 24 South, Range 34 East, NMPM, Lea County, New Mexico. Said horizontal spacing unit is to be dedicated to applicant's proposed **Solomon Federal Com No. 505H Well**, which will be horizontally drilled from a surface location in the NE/4 NW/4 (Unit C) of Section 22 to a bottom hole location in the SW/4 NE/4 (Unit G) of Section 27. The completed interval for this well will comply with Statewide setbacks for oil wells. Also to be considered will be the cost of drilling and completing said well and the allocation of the cost thereof as well as actual operating costs and charges for supervision, designation of Centennial Resource Production, LLC as operator of the well and a 200% charge for risk involved in drilling said well. Said area is located approximately 5 miles northwest of Jal, New Mexico.
#33404

67100754

00220141

HOLLAND & HART LLC
PO BOX 2208
SANTA FE,, NM 87504-2208

EXHIBIT B-4