BC Services

CASED HOLE SERVICES

830-393-4888

Radial Cement Bond
Gamma Ray/Collar Log

Company EOG
Well CABALLO 23 FED #2H
Field
County Lea
State NM

Company	EOG
Well	CABALLO 23 FED #2H
Field	
County	Lea
State	NM

Location: API # : 30-025-40051

SEC TWP RGE

Other Services

Permanent Datum		Elevation	3,350'	
Log Measured From	Marker Joint			
Drilling Measured From	KB 30'			

Elevation
K.B. 3,380'
D.F.
G.L. 3,350'

Date	11-24-19		
Run Number	1		
Depth Driller	14,110'		
Depth Logger	8,990'		
Bottom Logged Interval	8,990'		
Top Log Interval	4.000'		
Open Hole Size	--		
Type Fluid	Water		
Density / Viscosity	--		
Max. Recorded Temp.	144 F		
Estimated Cement Top	4,804'		
Time Well Ready	8:00AM		
Time Logger on Bottom	9:00AM		
Equipment Number	02		
Location	--		
Recorded By	TOM TROYER		
Witnessed By	LILO GALLEGOS		

Borehole Record				Tubing Record			
Run Number	Bit	From	To	Size	Weight	From	To

Casing Record	Size	Wgt/Ft	Top	Bottom
Surface String	11 3/4"	42 LB	Surface	1,190'
Prot. String	8 5/8"	32 LB	Surface	5,005'
Production String	5 1/2"	20 LB	Surface	14,110'
Liner				

<<< Fold Here >>>

All interpretations are opinions based on inferences from electrical or other measurements and we cannot and do not guarantee the accuracy or correctness of any interpretation, and we shall not, except in the case of gross or willful negligence on our part, be liable or responsible for any loss, costs, damages, or expenses incurred or sustained by anyone resulting from any interpretation made by any of our officers, agents or employees. These interpretations are also subject to our general terms and conditions set out in our current Price Schedule.

Comments

MARKER JOINT@ 8,731'-8,751' -64' CORRECTION

BC Services

CASED HOLE SERVICES
830-393-4888

FREE PIPE PASS

Database File: 11-24-19-1.db
Dataset Pathname: pass3
Presentation Format: scbl02
Dataset Creation: Sun Nov 24 08:21:58 2019 by Log 7.0 B1
Charted by: Depth in Feet scaled 1:240

400	TT (usec)	215
9	CCL	-1
0	GR (GAPI)	150
0	LTEN (lb)	4000
150	GR (GAPI) (GAPI)	300

0	AMP3 (mV)	100
	AMPLIFIED AMP3	
0	(mV)	20
-100	AMPS1	100
-100	AMPS2	100
-100	AMPS3	100
-100	AMPS4	100
-100	AMPS5	100
-100	AMPS6	100
-100	AMPS7	100
-100	AMPS8	100
	TEMP (degF)	

200	WVF5FT	1200

1	Cement Map	8

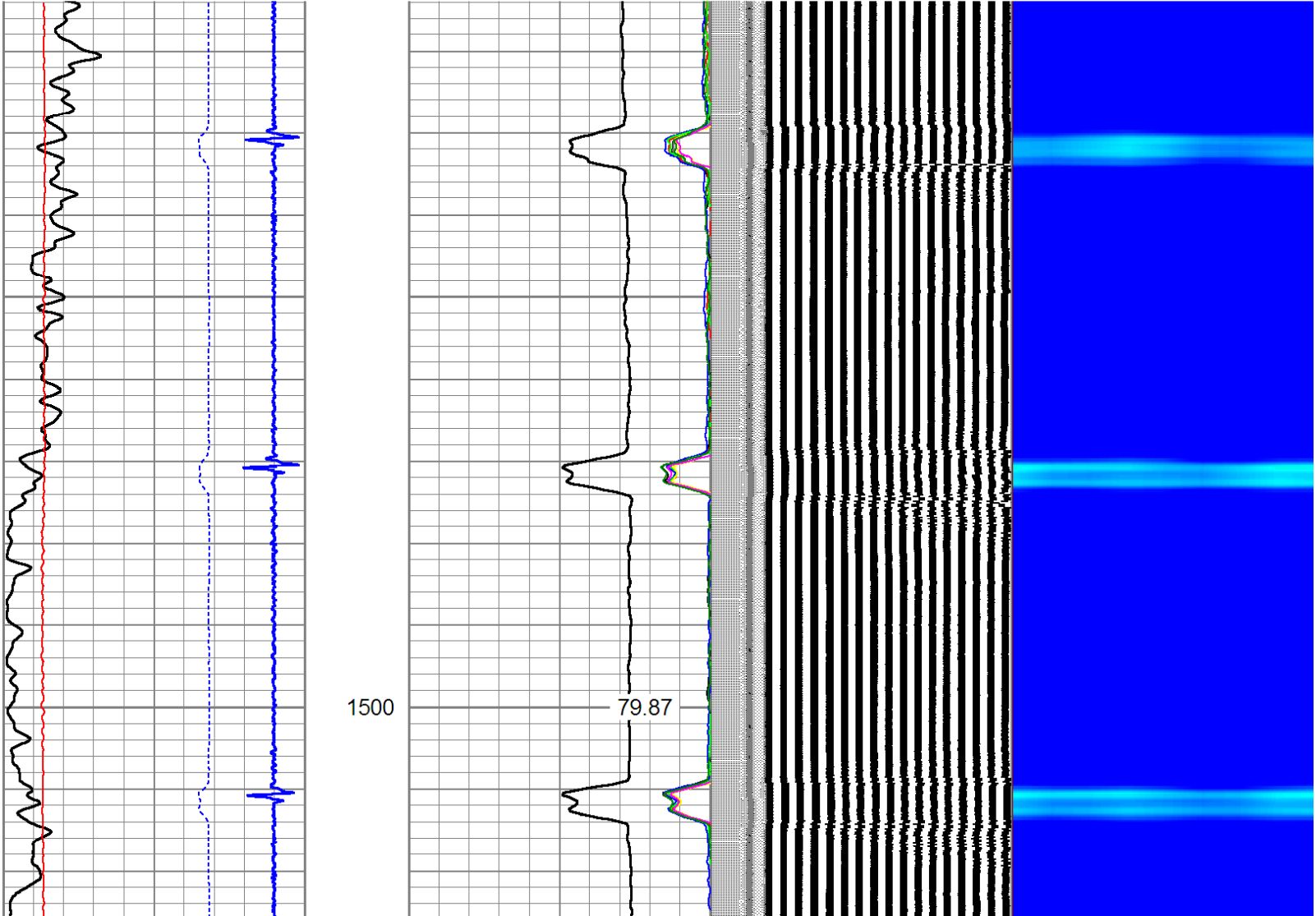

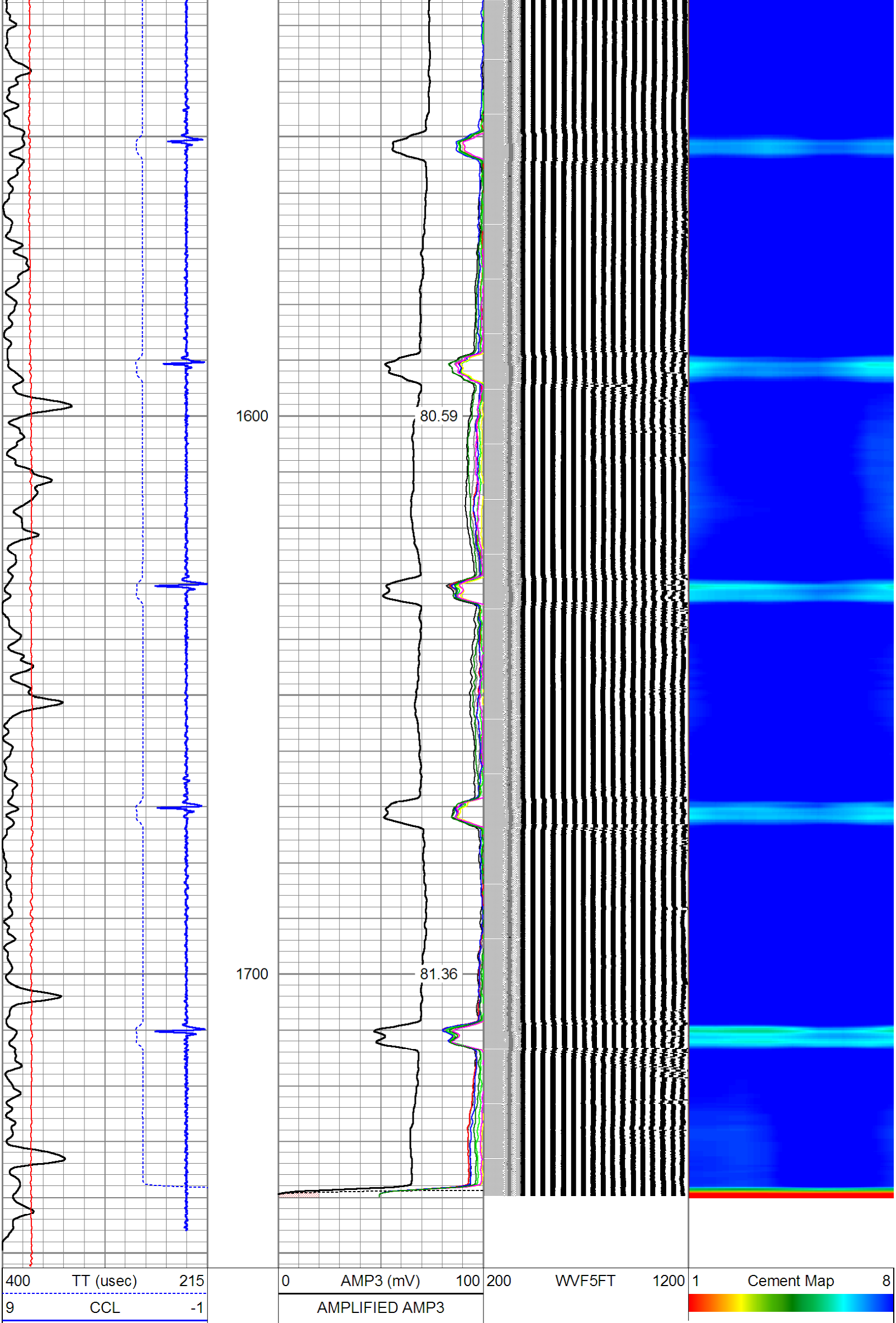

0 GR (GAPI) 150
0 LTEN (lb) 4000
150 GR (GAPI) (GAPI) 300

0 (mV) 20
-100 AMPS1 100
-100 AMPS2 100
-100 AMPS3 100
-100 AMPS4 100
-100 AMPS5 100
-100 AMPS6 100
-100 AMPS7 100
-100 AMPS8 100
TEMP
(degF)

BC Services
CASED HOLE SERVICES
830-393-4888

MAIN 1000 PSI PASS

Database File: 11-24-19-1.db
Dataset Pathname: pass9
Presentation Format: scbl02
Dataset Creation: Sun Nov 24 09:18:01 2019 by Log 7.0 B1
Charted by: Depth in Feet scaled 1:240

400 TT (usec) 215
9 CCL -1
0 GR (GAPI) 150
0 LTEN (lb) 4000
150 GR (GAPI) (GAPI) 300

0 AMP3 (mV) 100
AMPLIFIED AMP3
0 (mV) 20
-100 AMPS1 100
-100 AMPS2 100
-100 AMPS3 100
-100 AMPS4 100
-100 AMPS5 100
-100 AMPS6 100
-100 AMPS7 100
-100 AMPS8 100
TEMP
(degF)

200 WVF5FT 1200

1 Cement Map 8

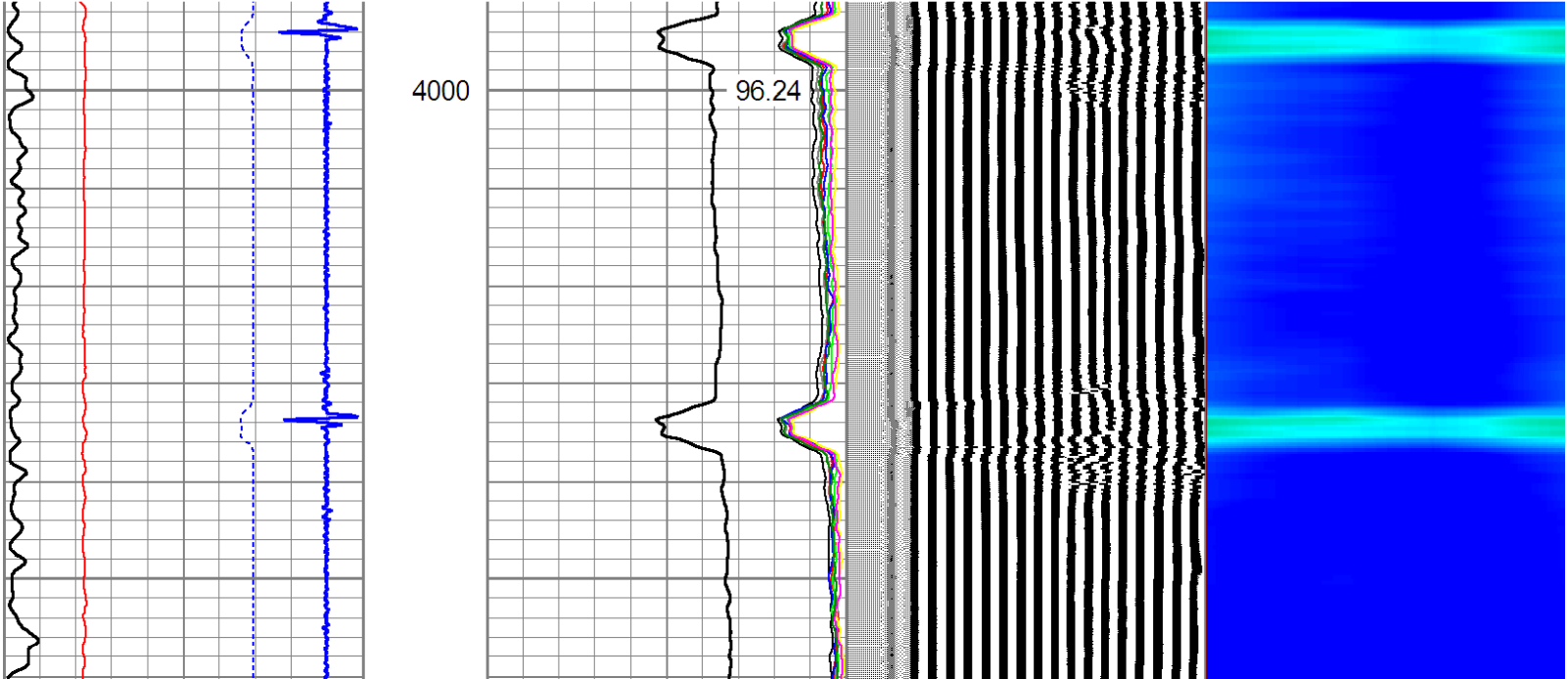

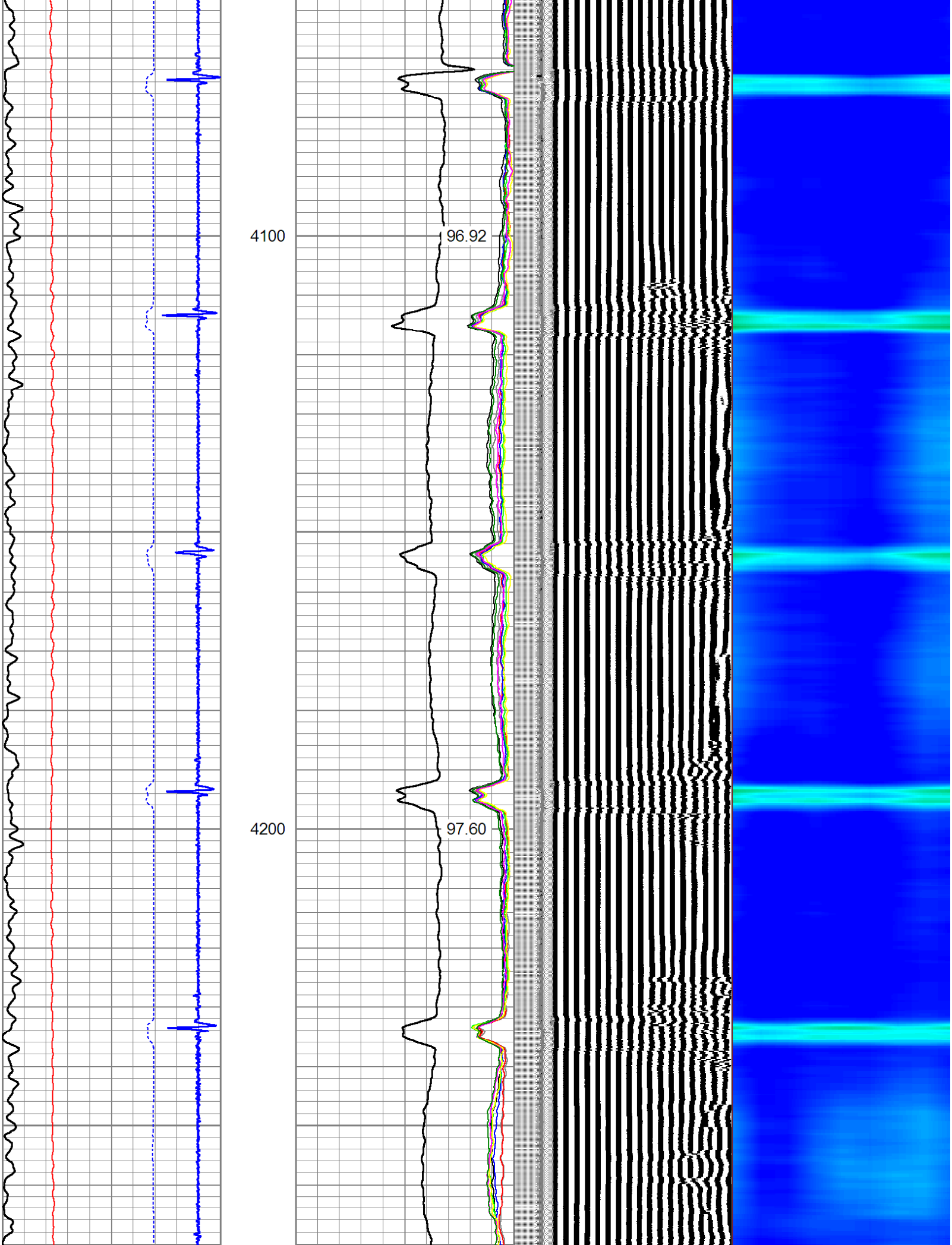

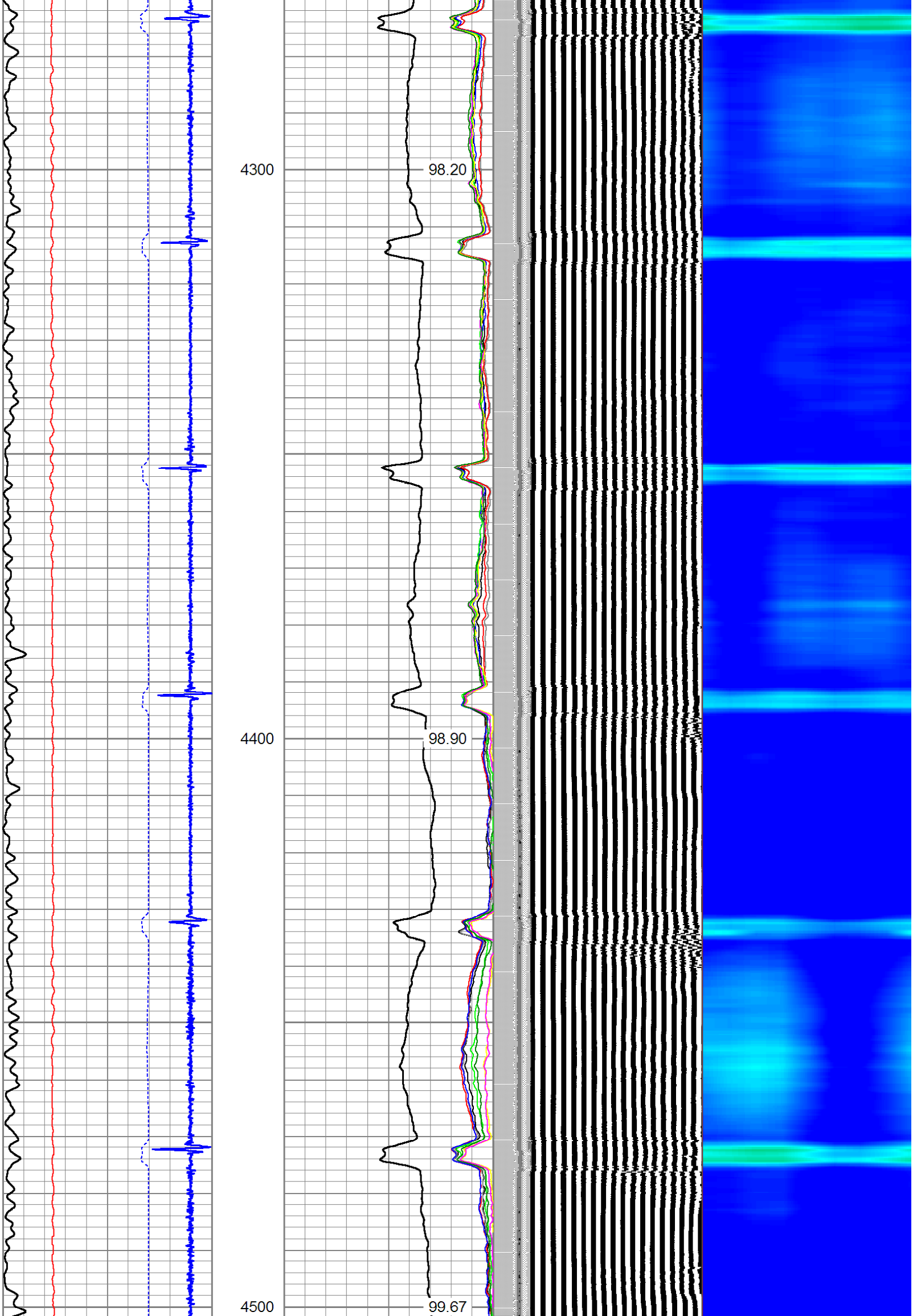

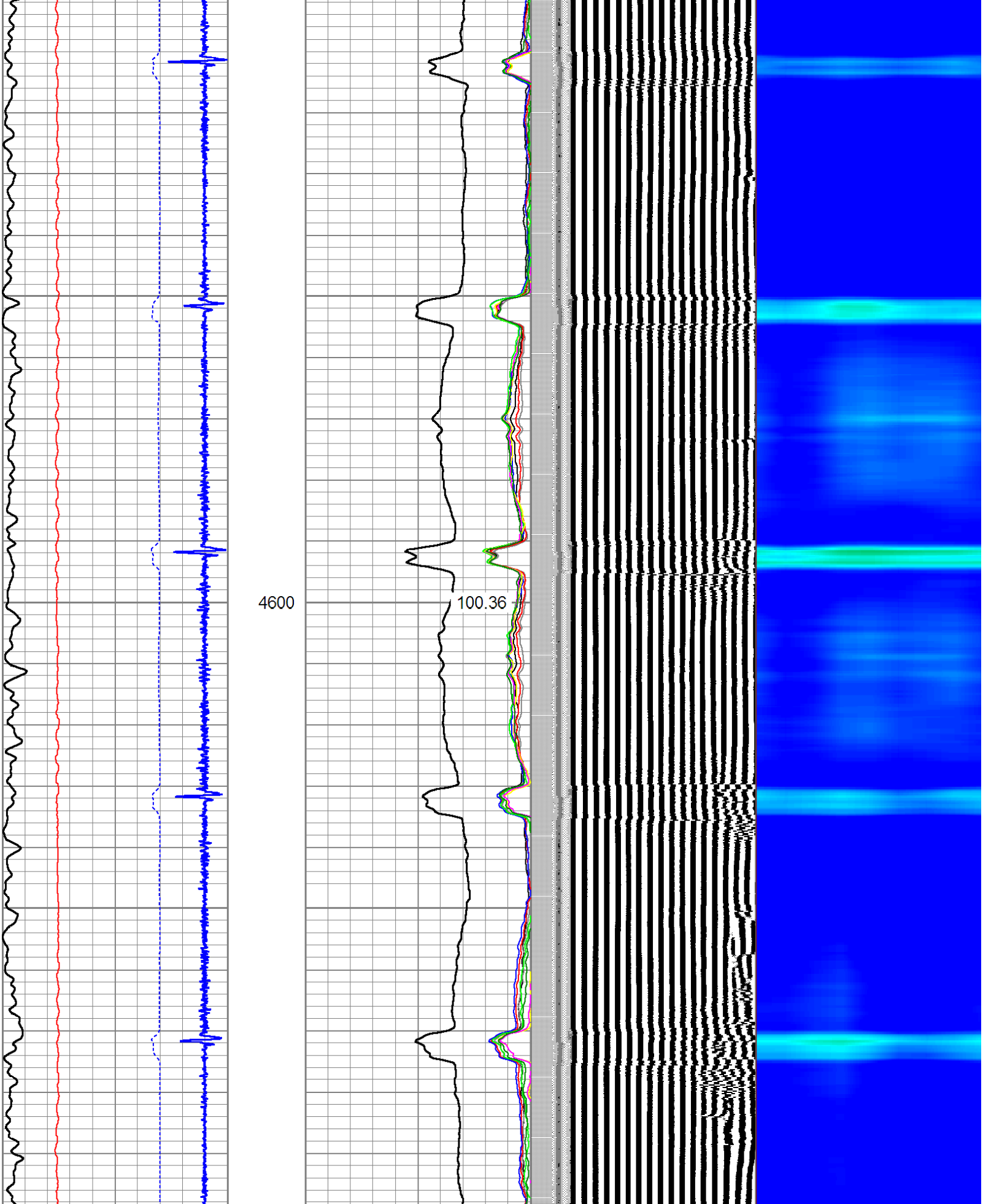

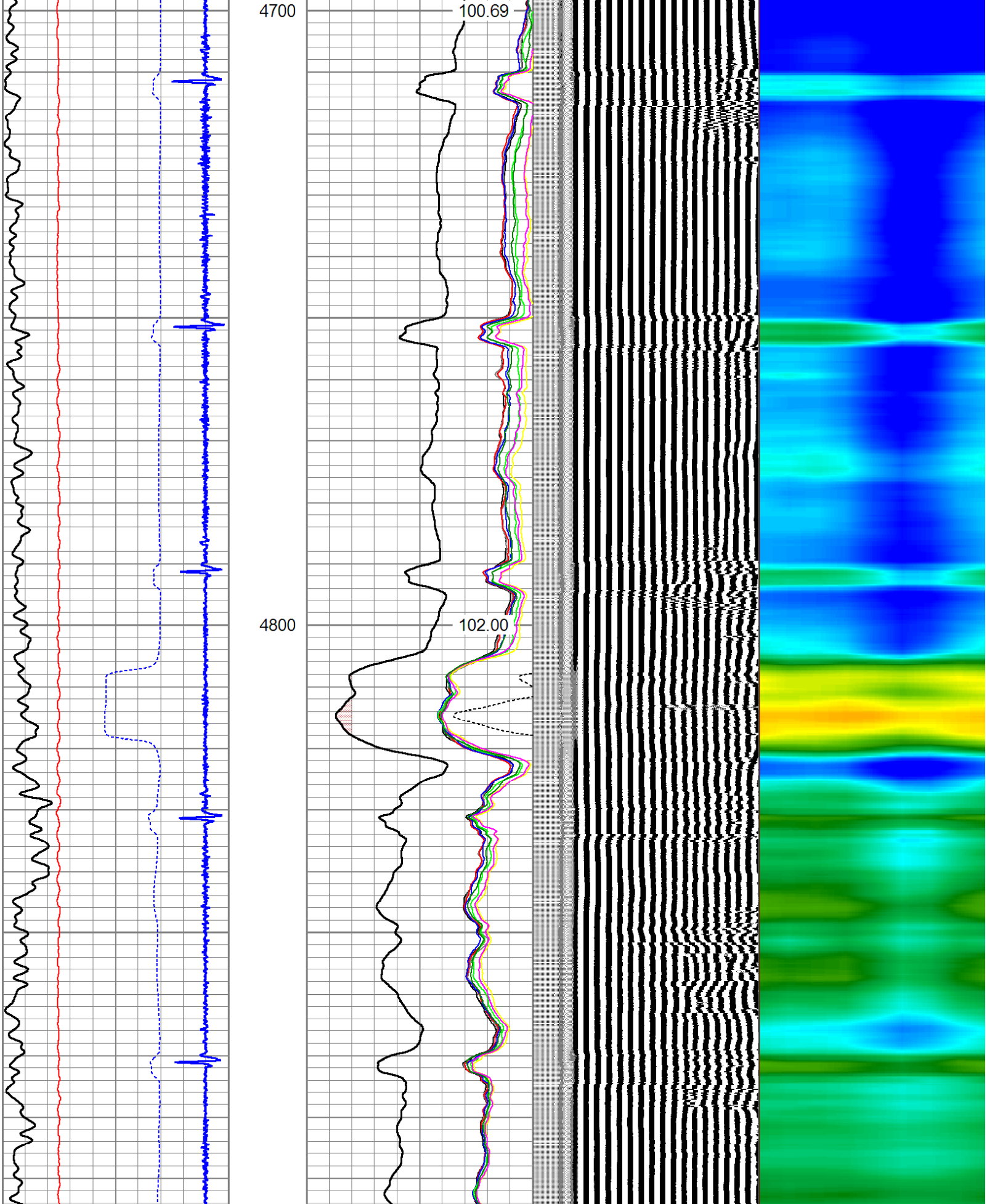

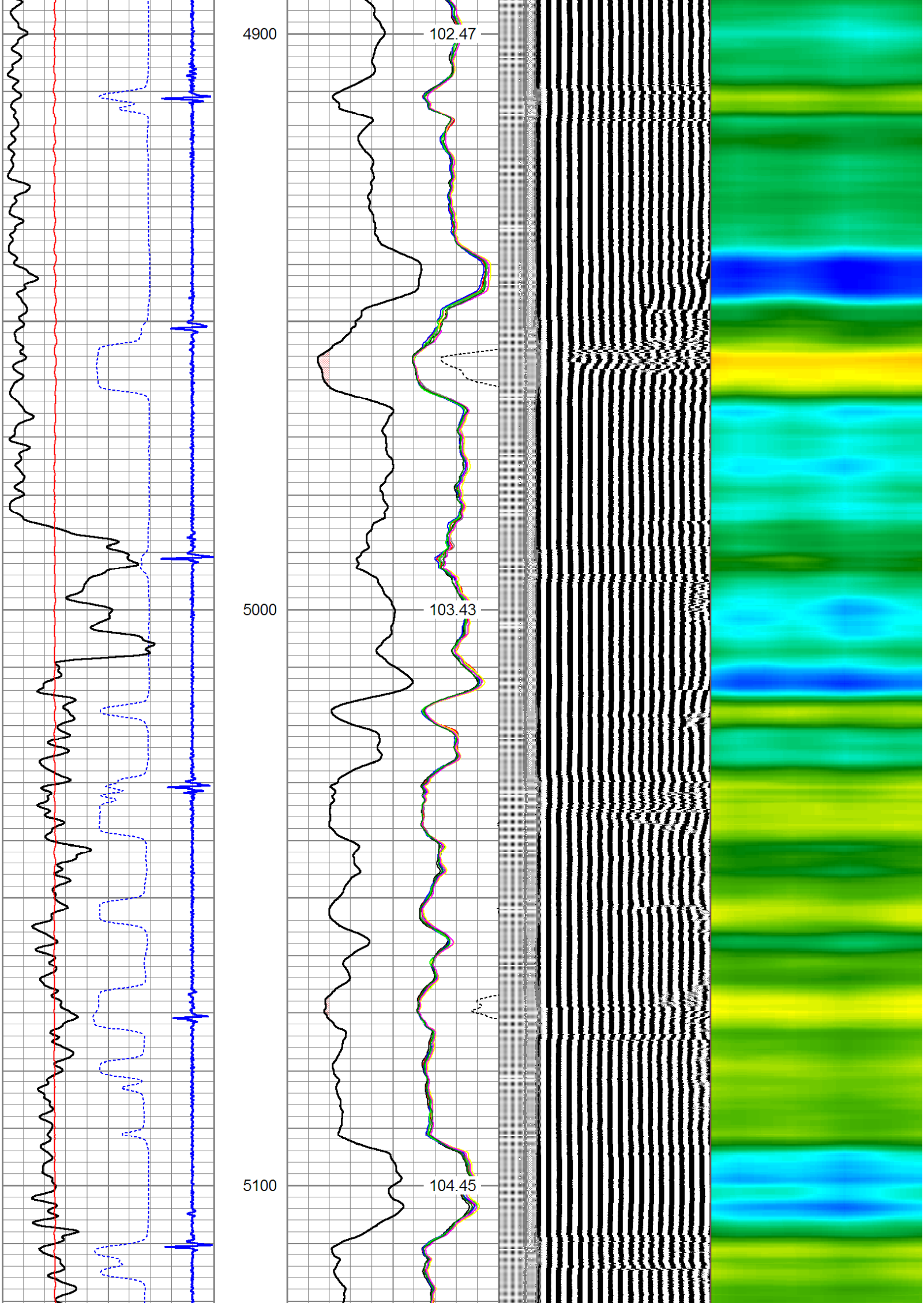

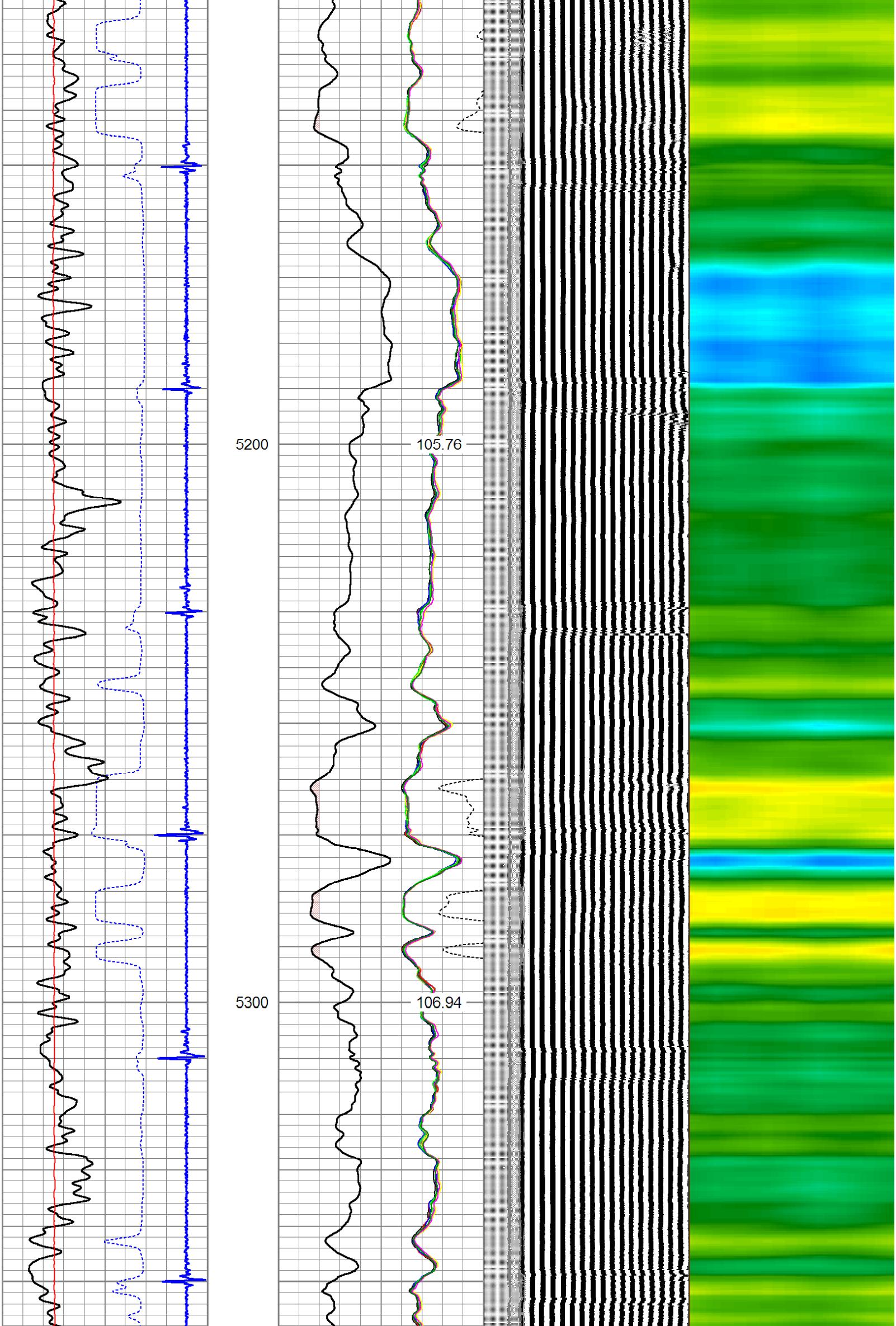

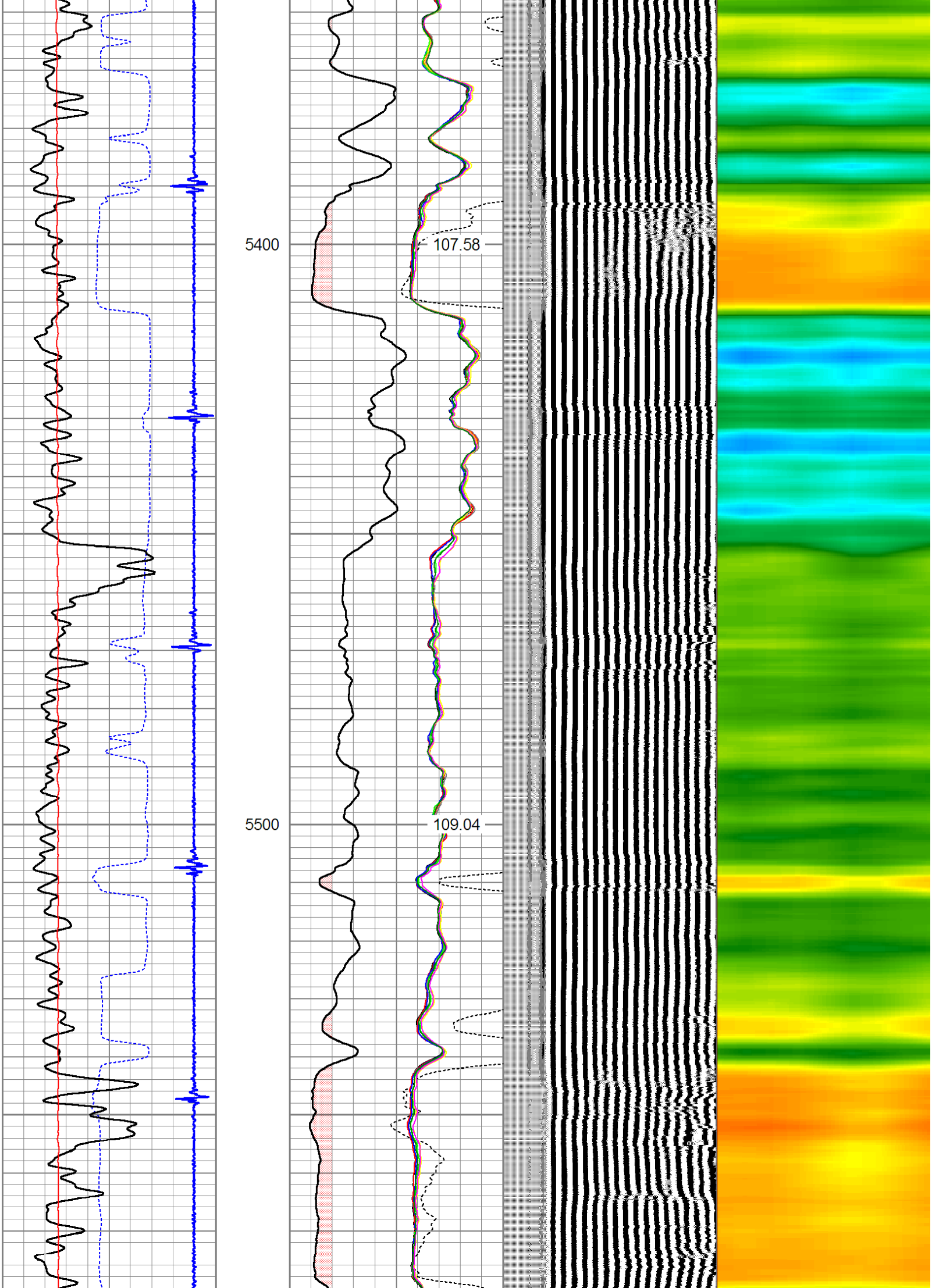

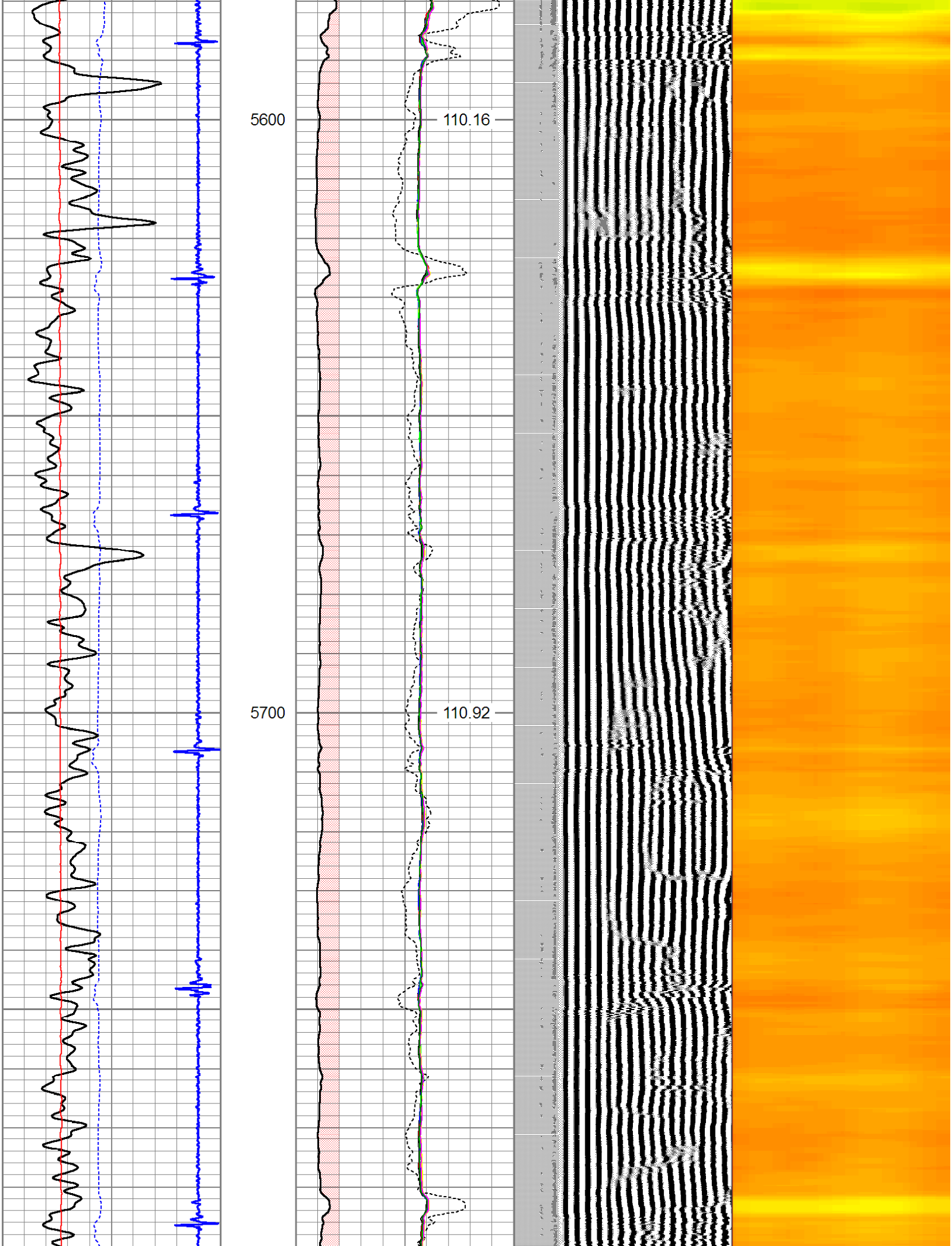

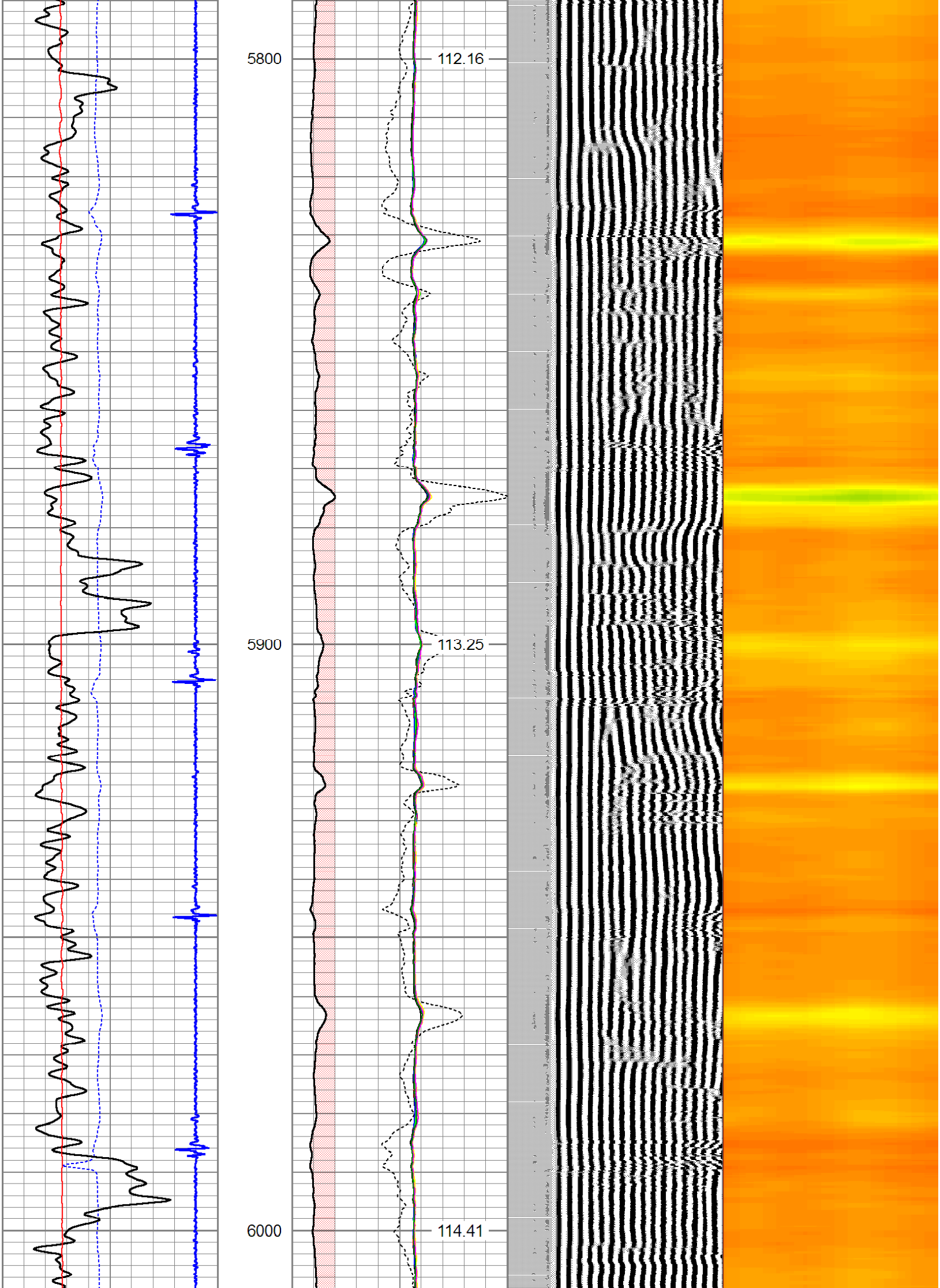

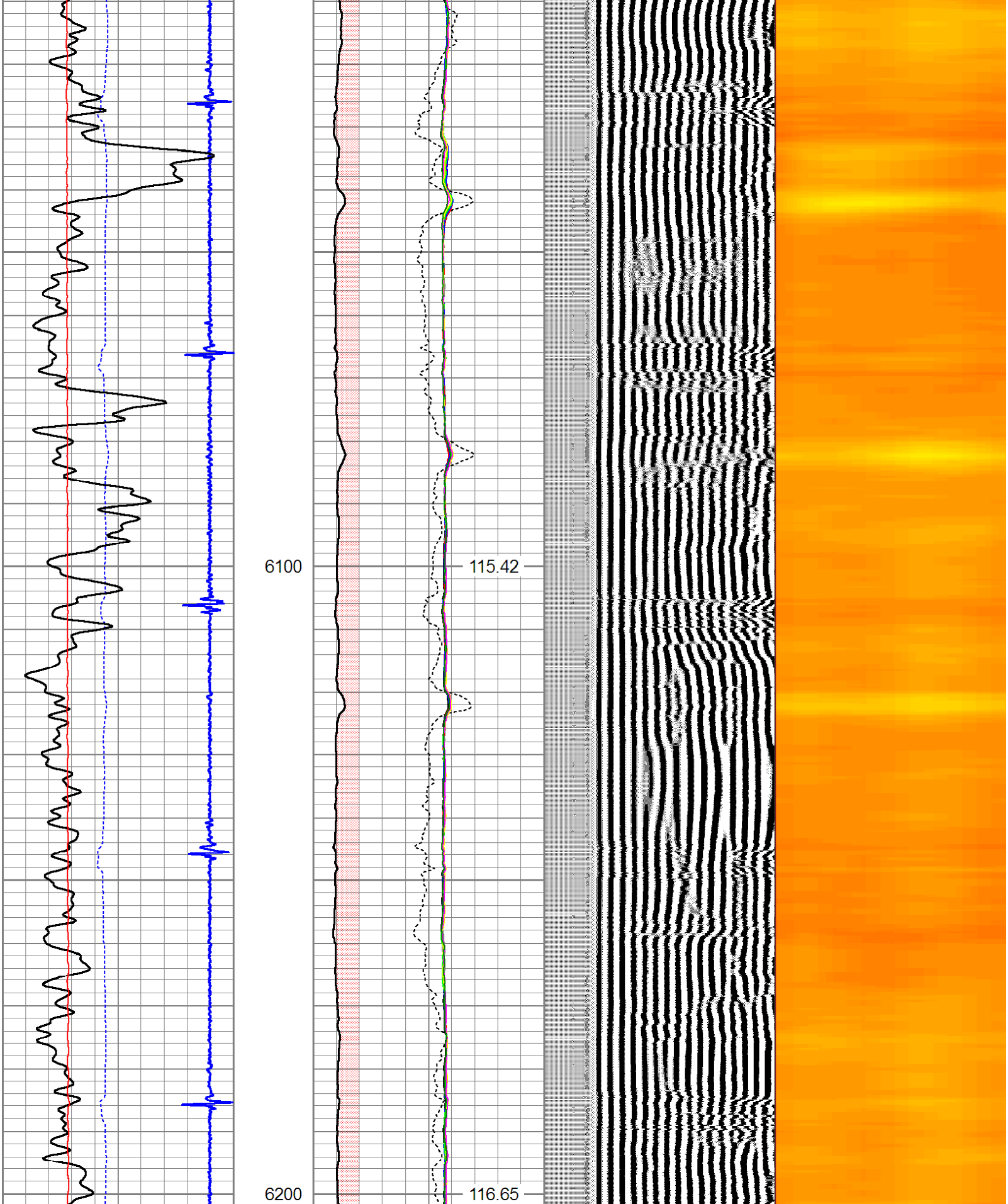

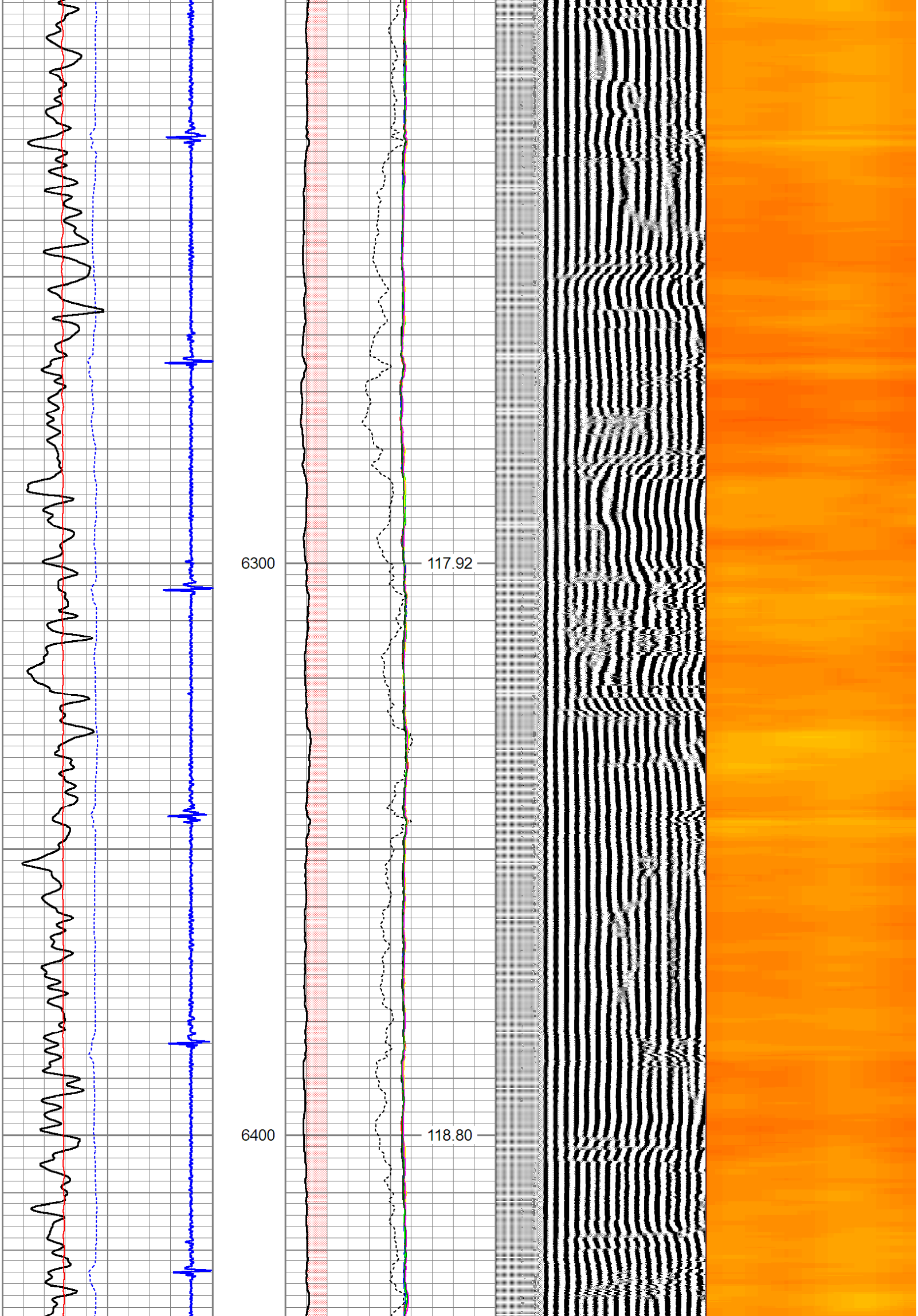

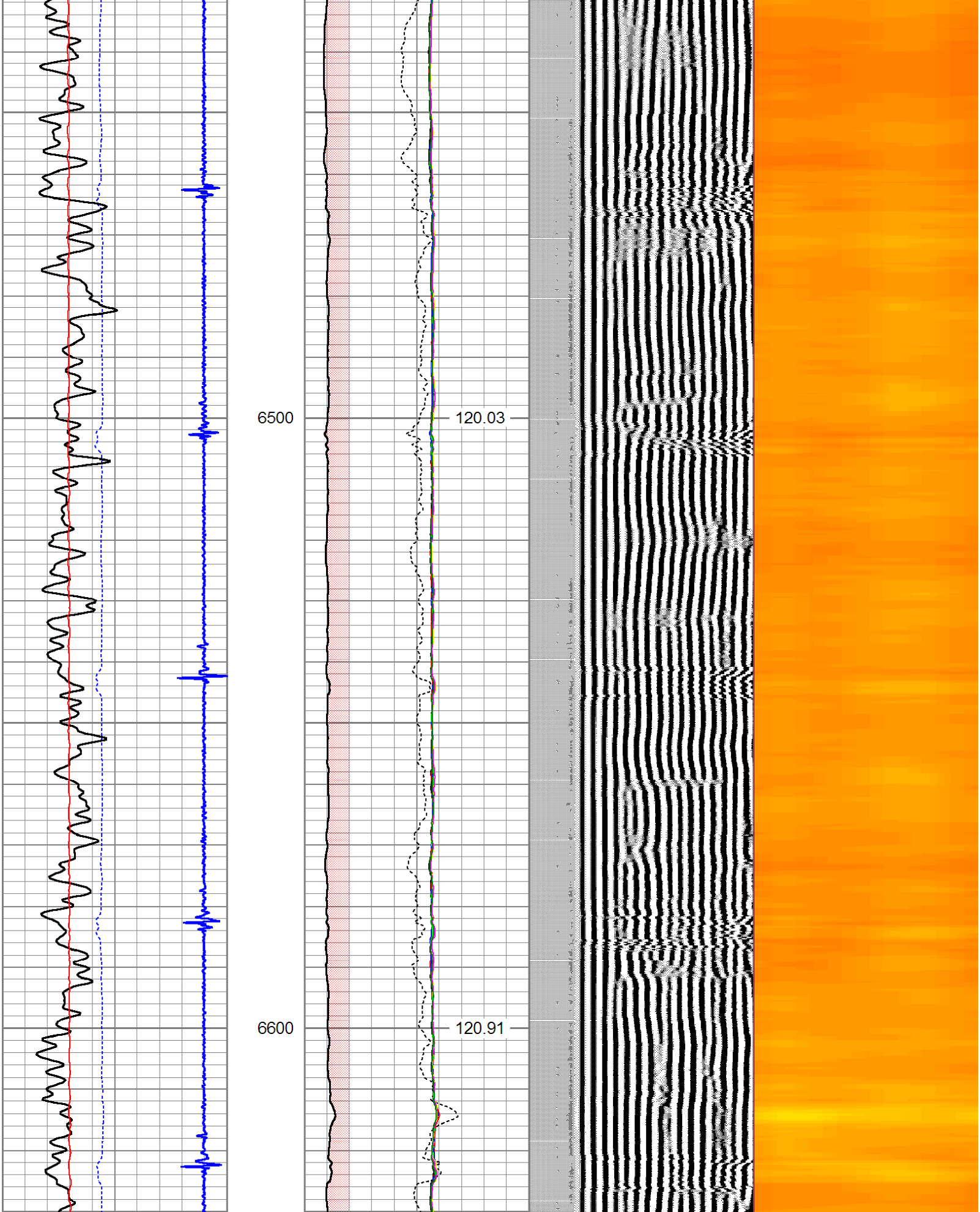

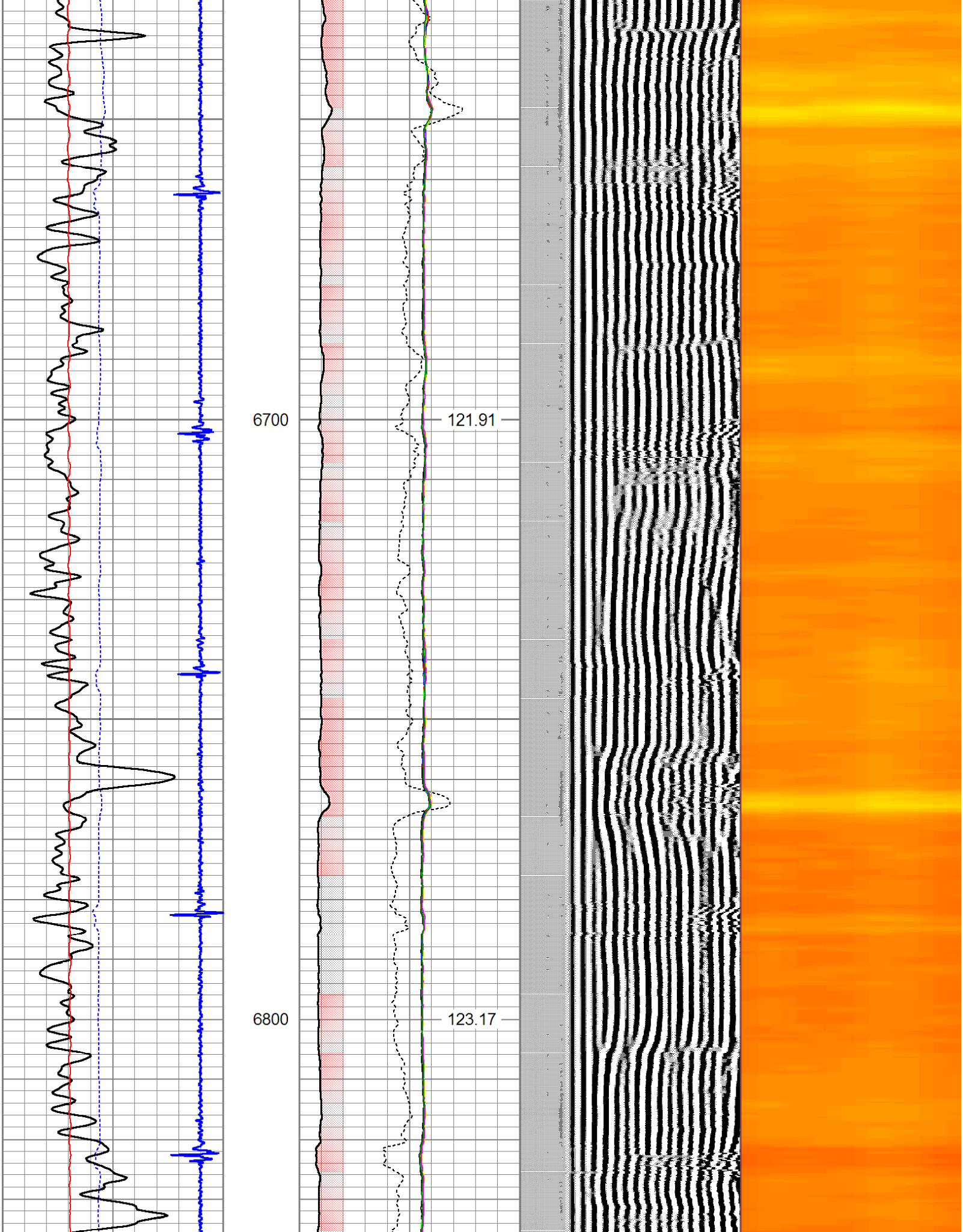

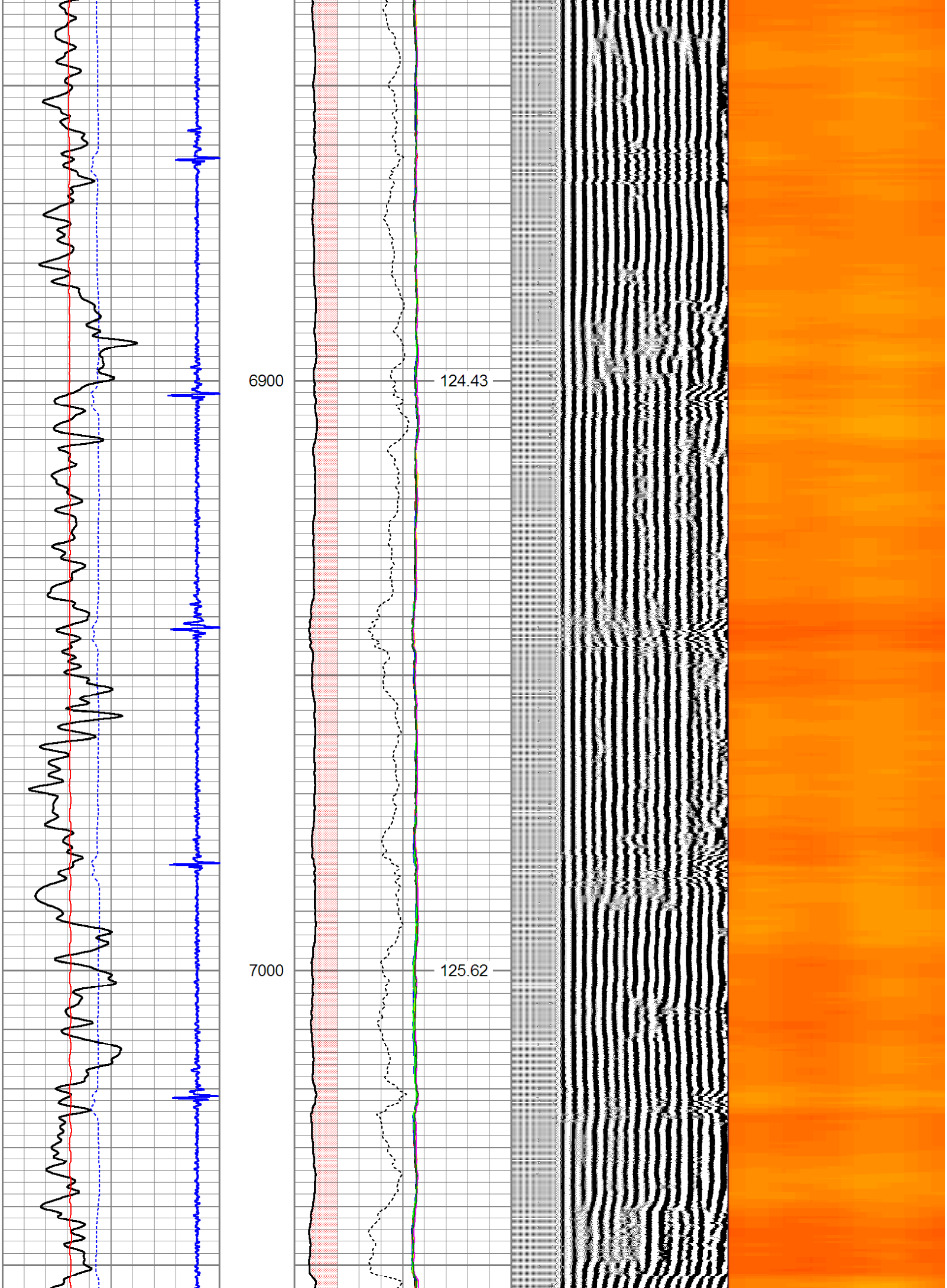

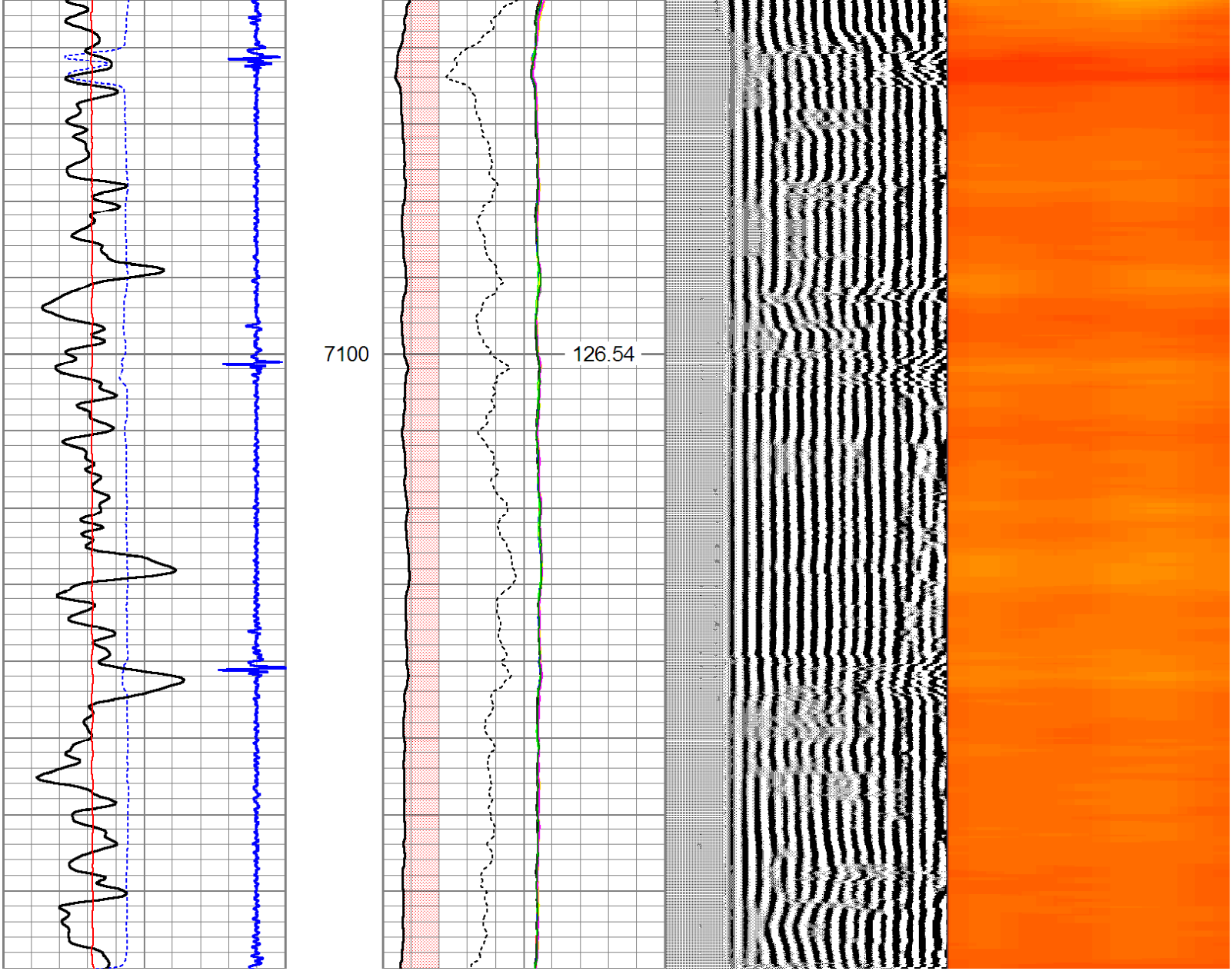

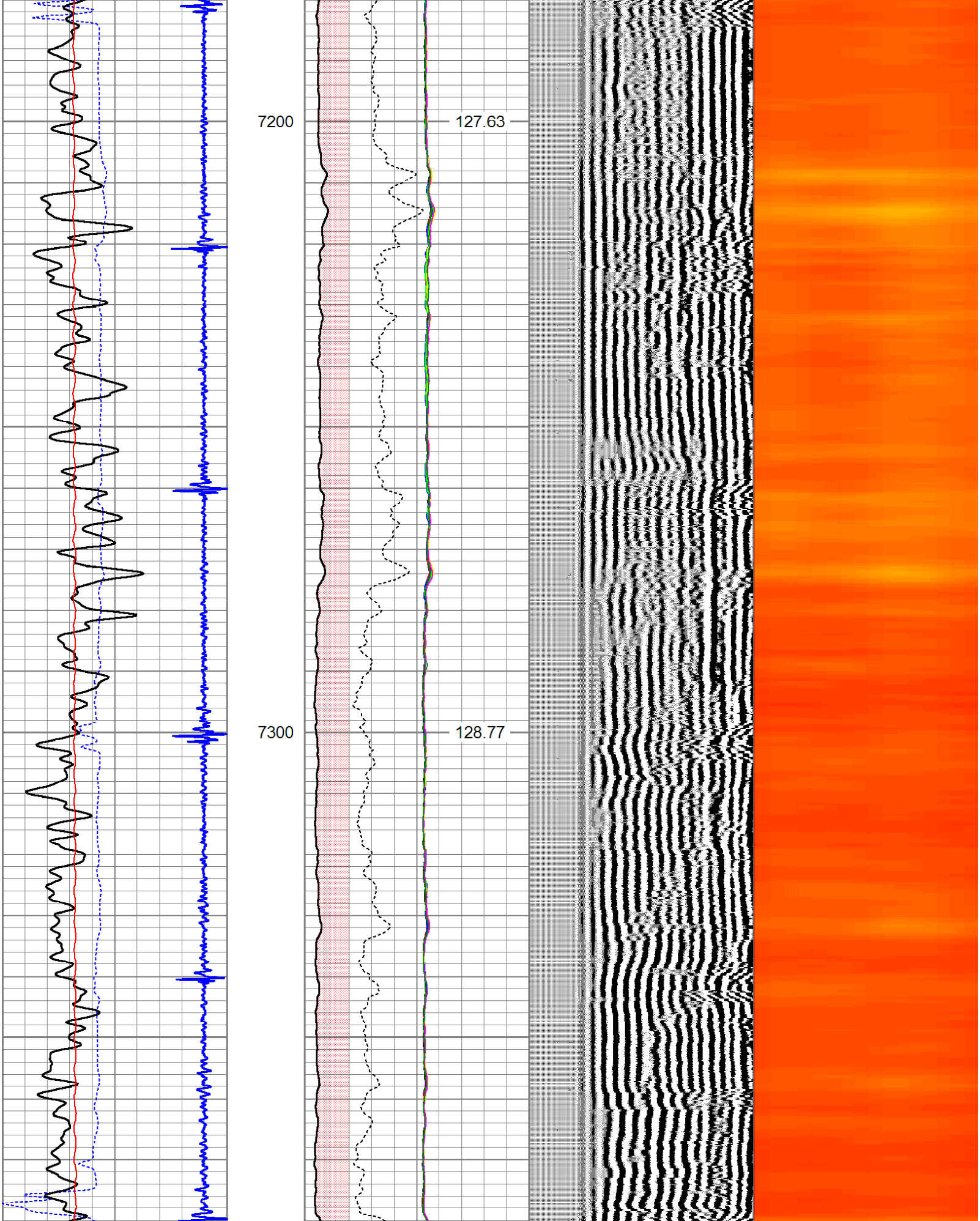

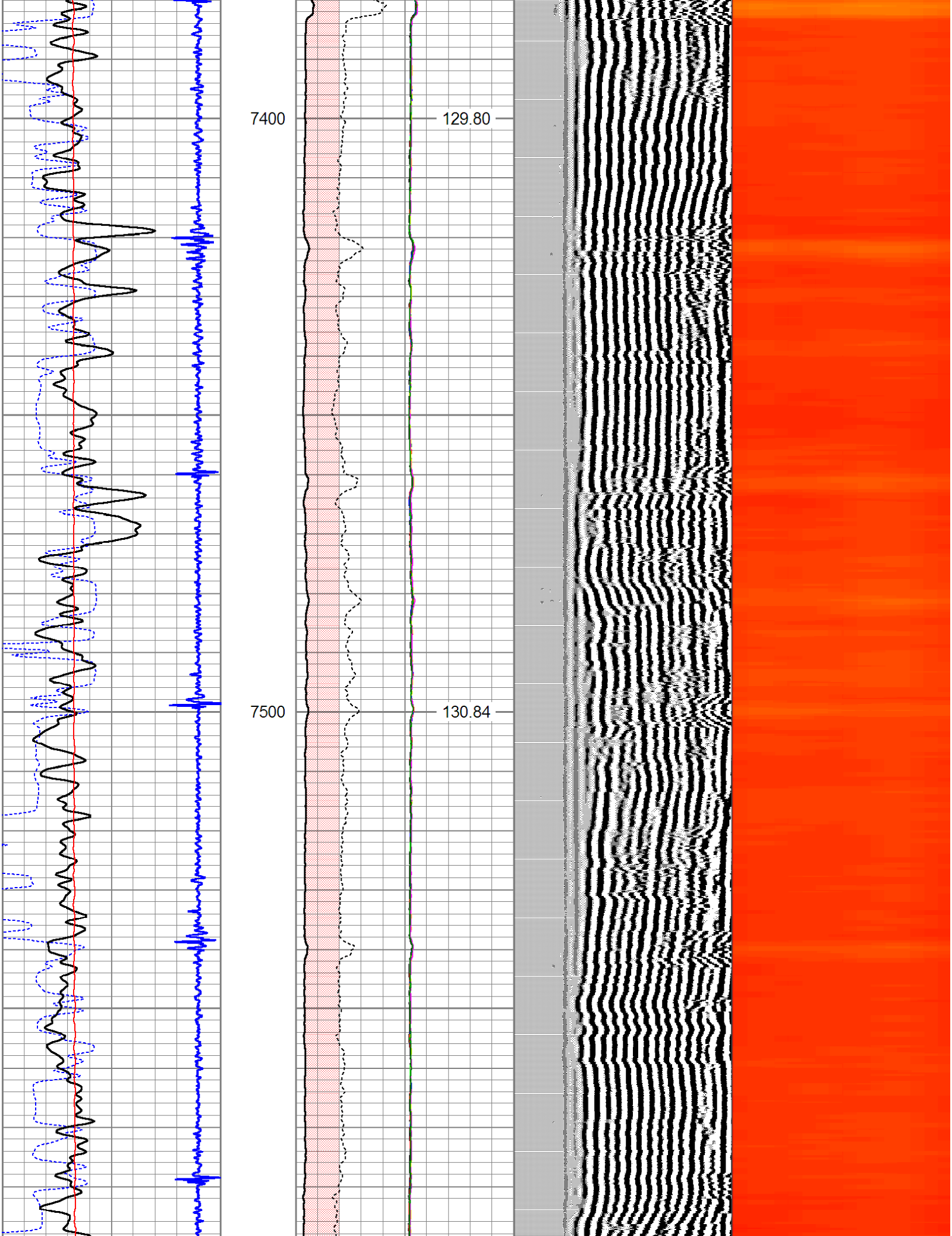

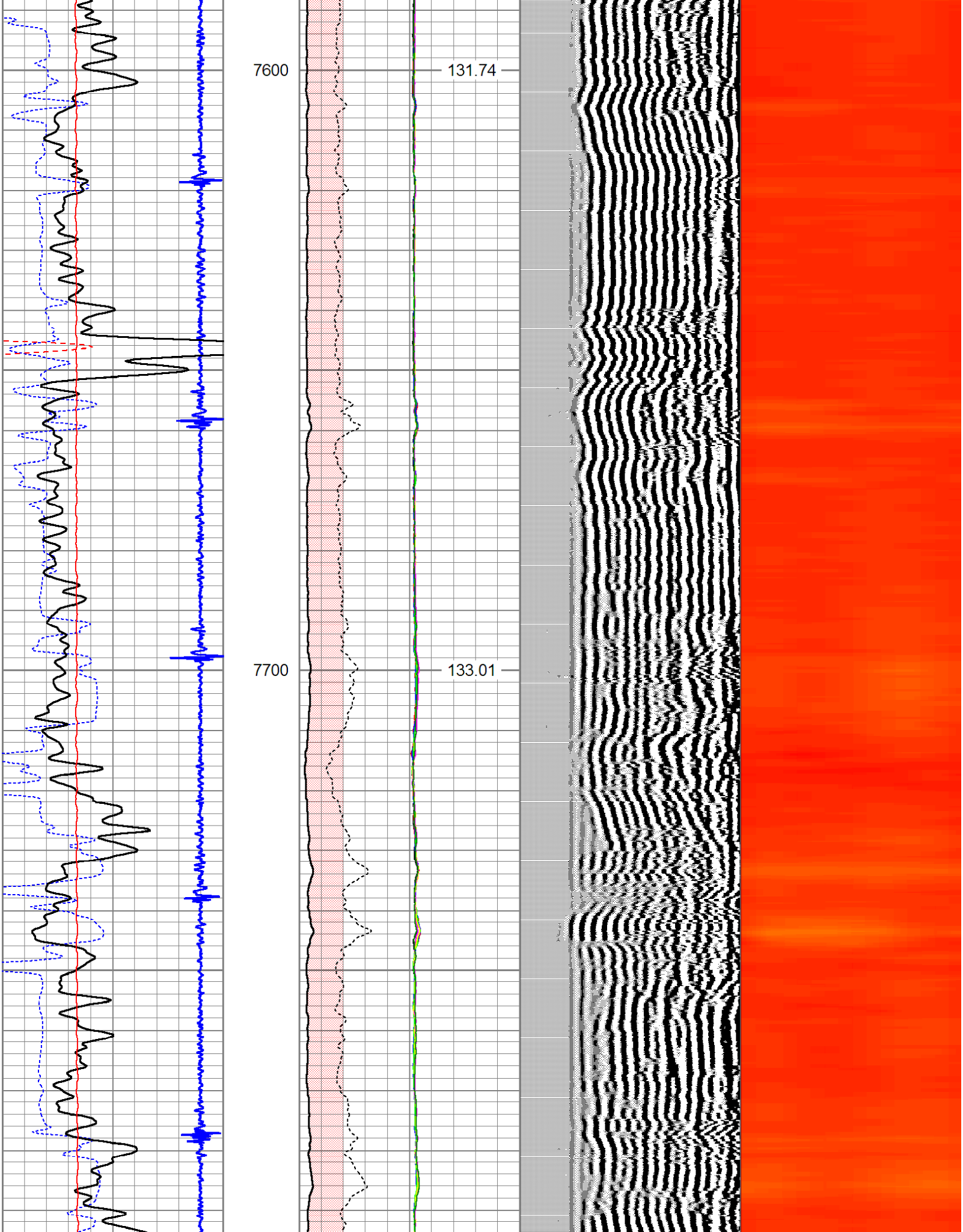

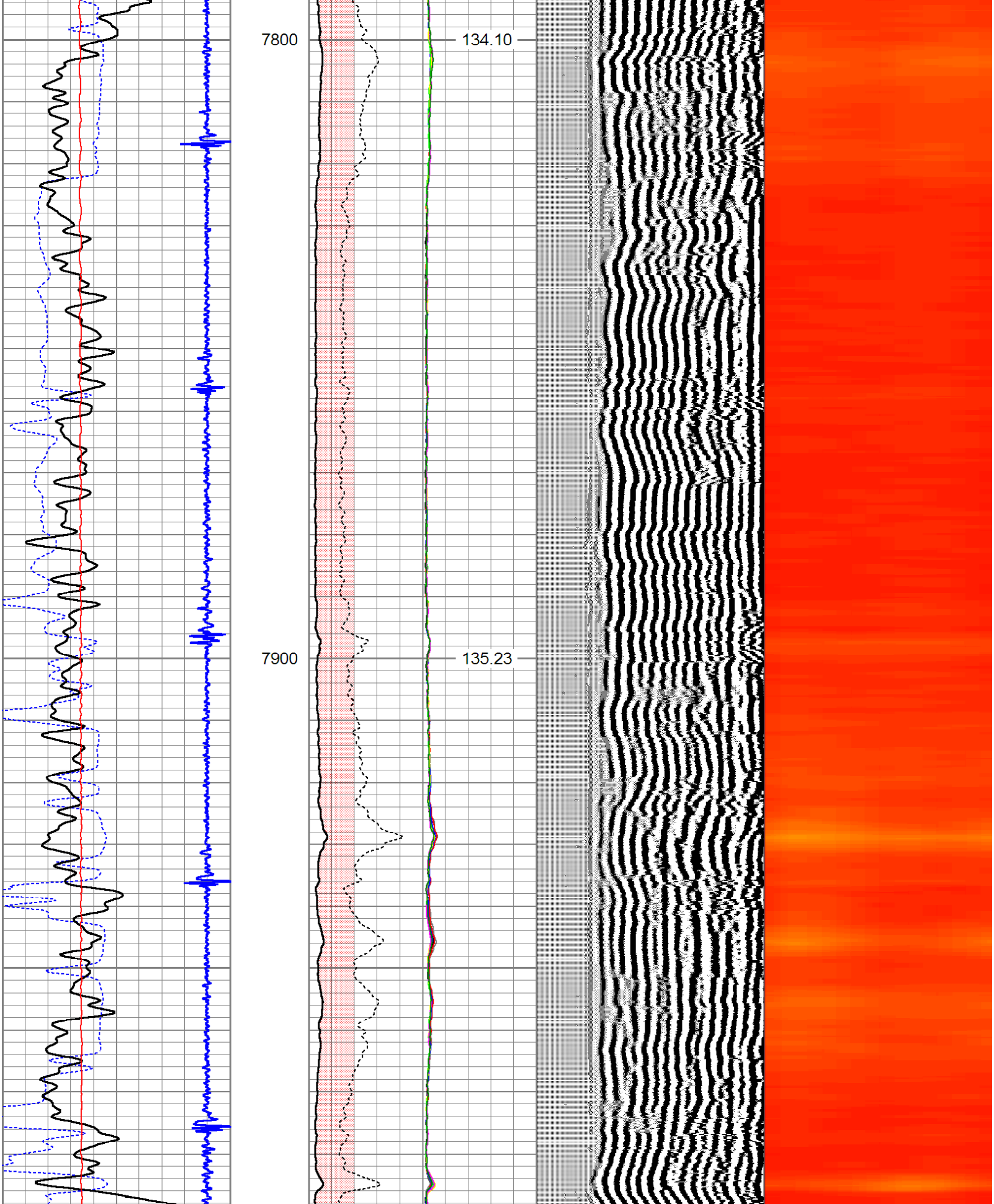

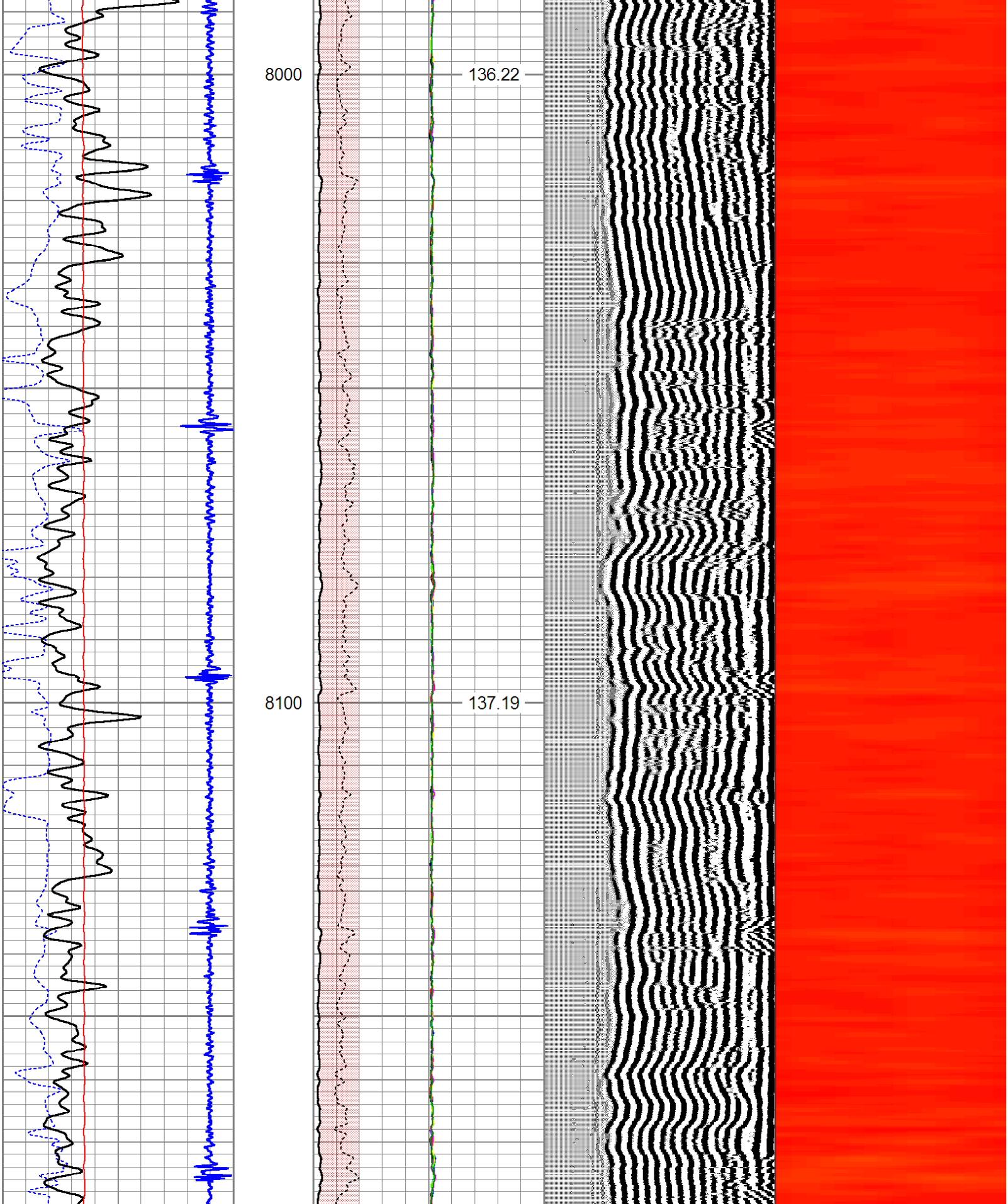

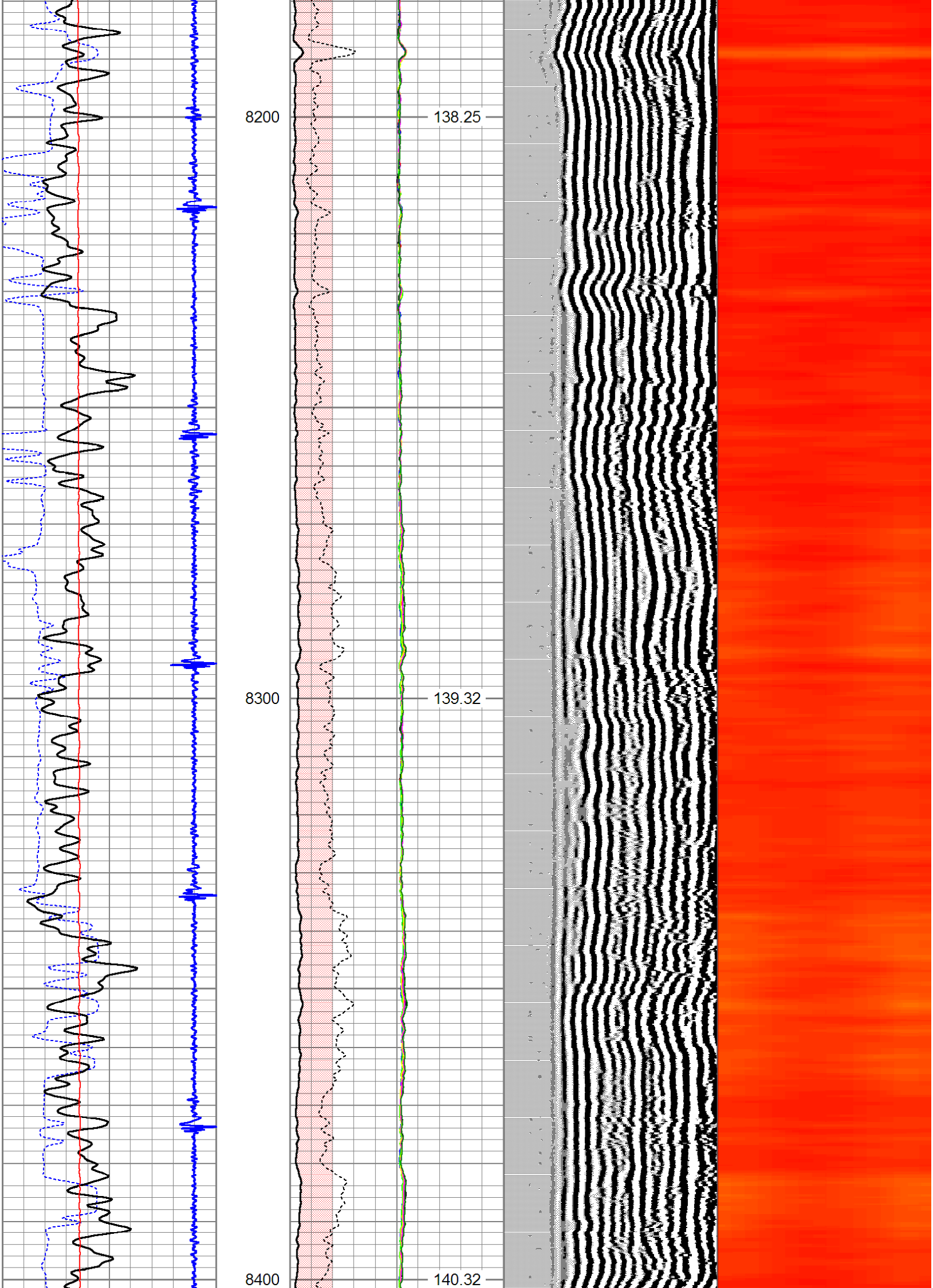

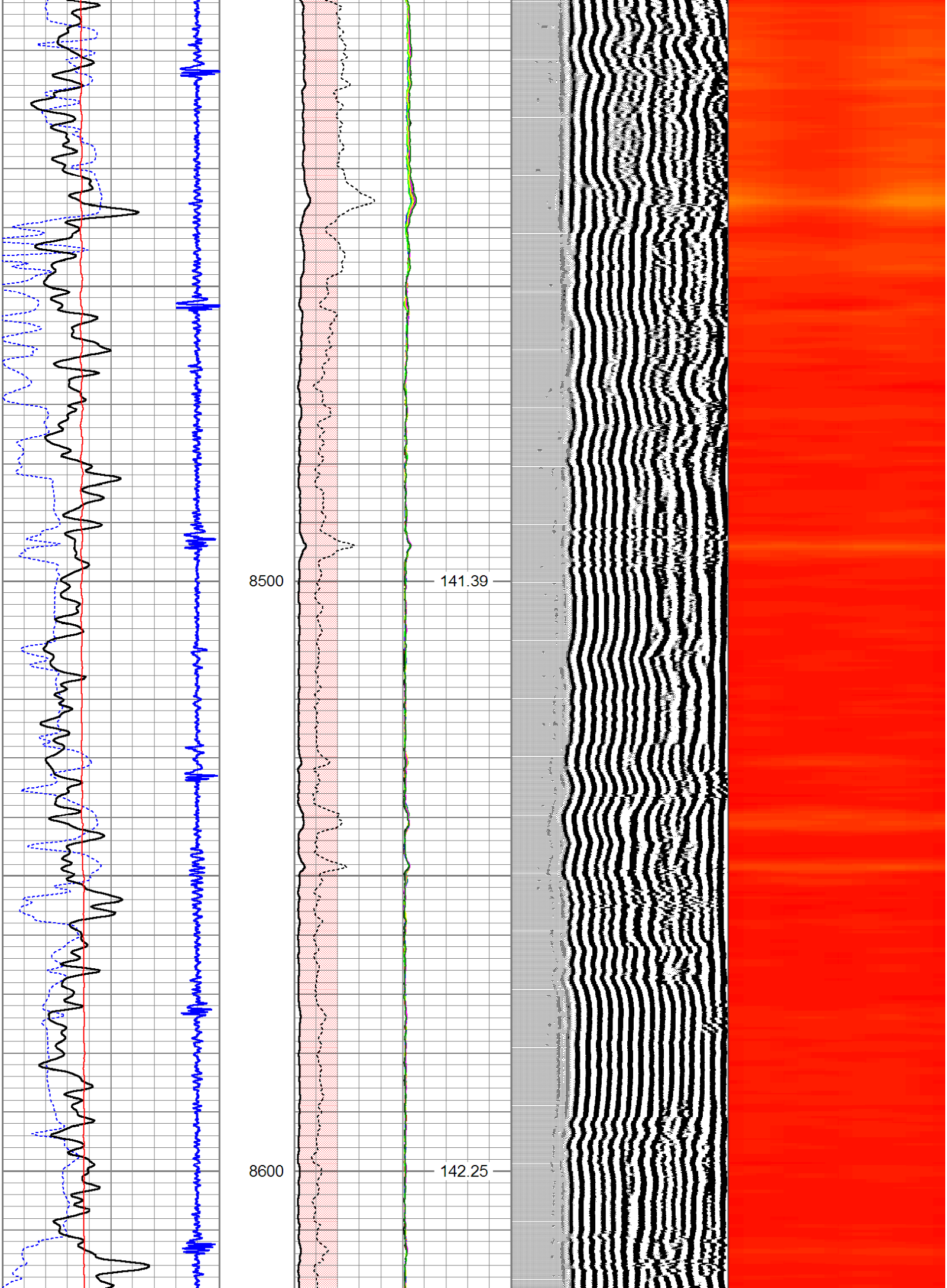

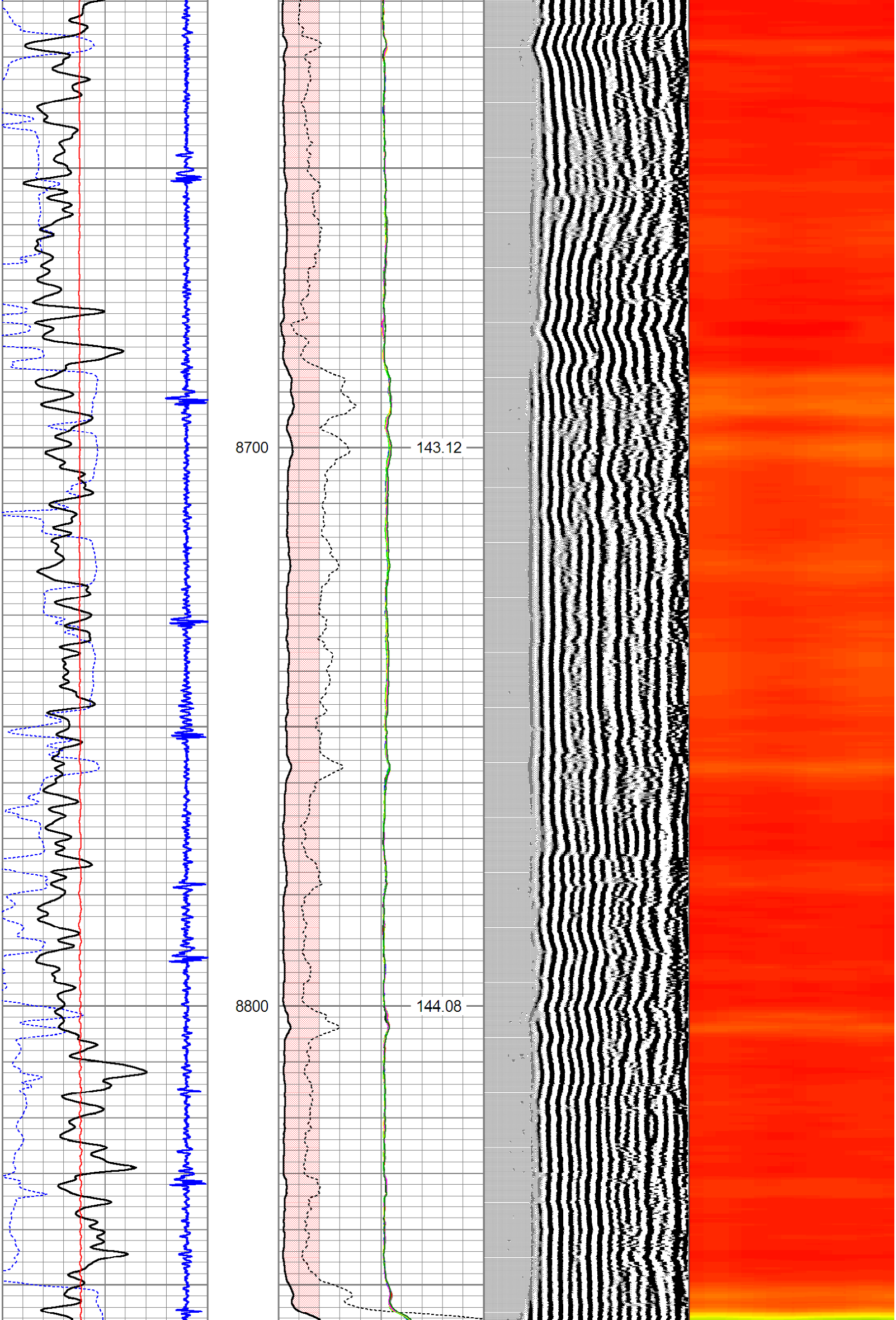

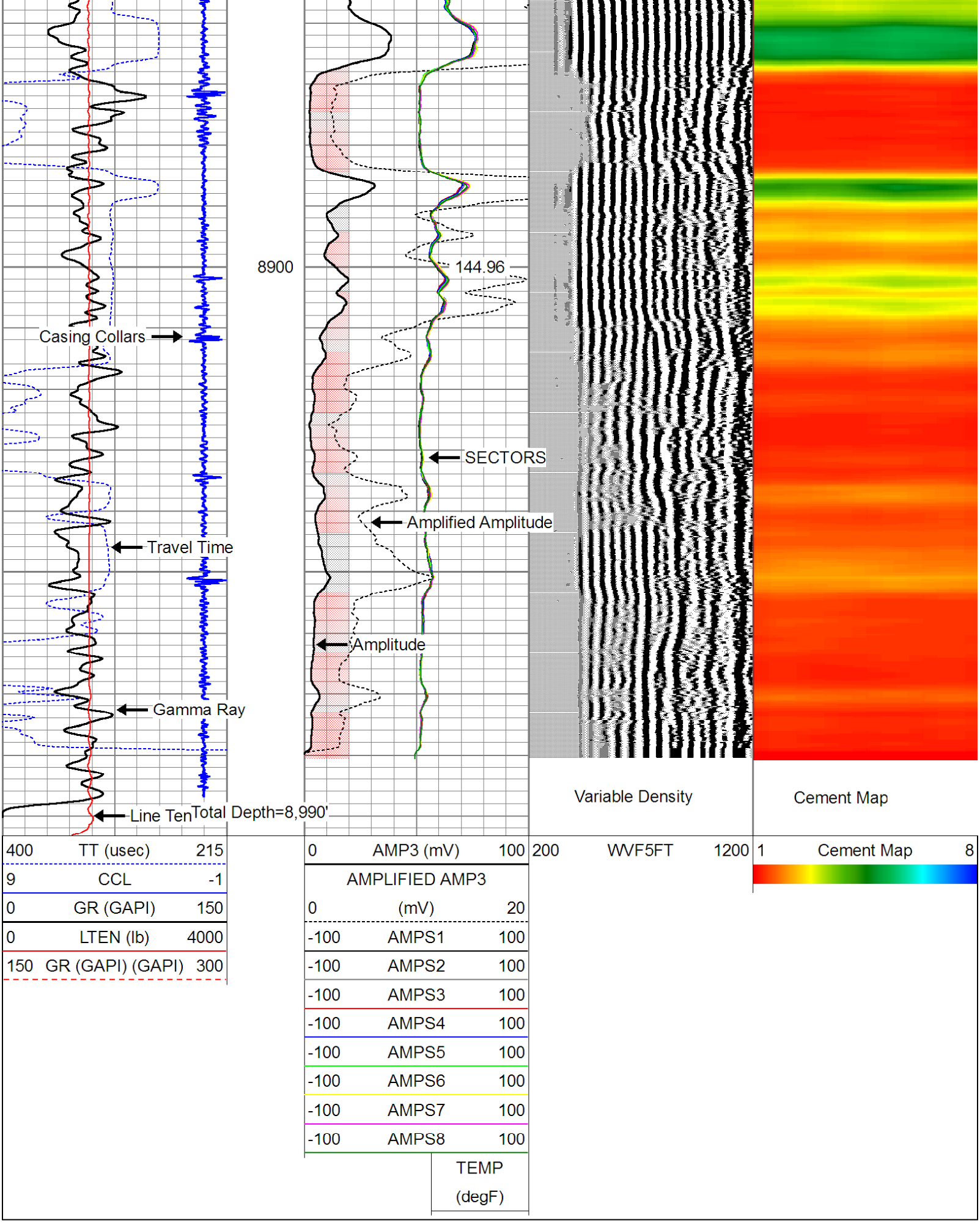

BC Services

CASED HOLE SERVICES

830-393-4888

0 PSI PASS

Database File: 11-24-19-1.db
Dataset Pathname: pass5
Presentation Format: scbl02
Dataset Creation: Sun Nov 24 09:00:08 2019 by Log 7.0 B1
Charted by: Depth in Feet scaled 1:240

400	TT (usec)	215
9	CCL	-1
0	GR (GAPI)	150
0	LTEN (lb)	4000
150	GR (GAPI) (GAPI)	300

0	AMP3 (mV)	100
	AMPLIFIED AMP3	
0	(mV)	20
-100	AMPS1	100
-100	AMPS2	100
-100	AMPS3	100
-100	AMPS4	100
-100	AMPS5	100
-100	AMPS6	100
-100	AMPS7	100
-100	AMPS8	100
	TEMP (degF)	

200	WVF5FT	1200

1	Cement Map	8



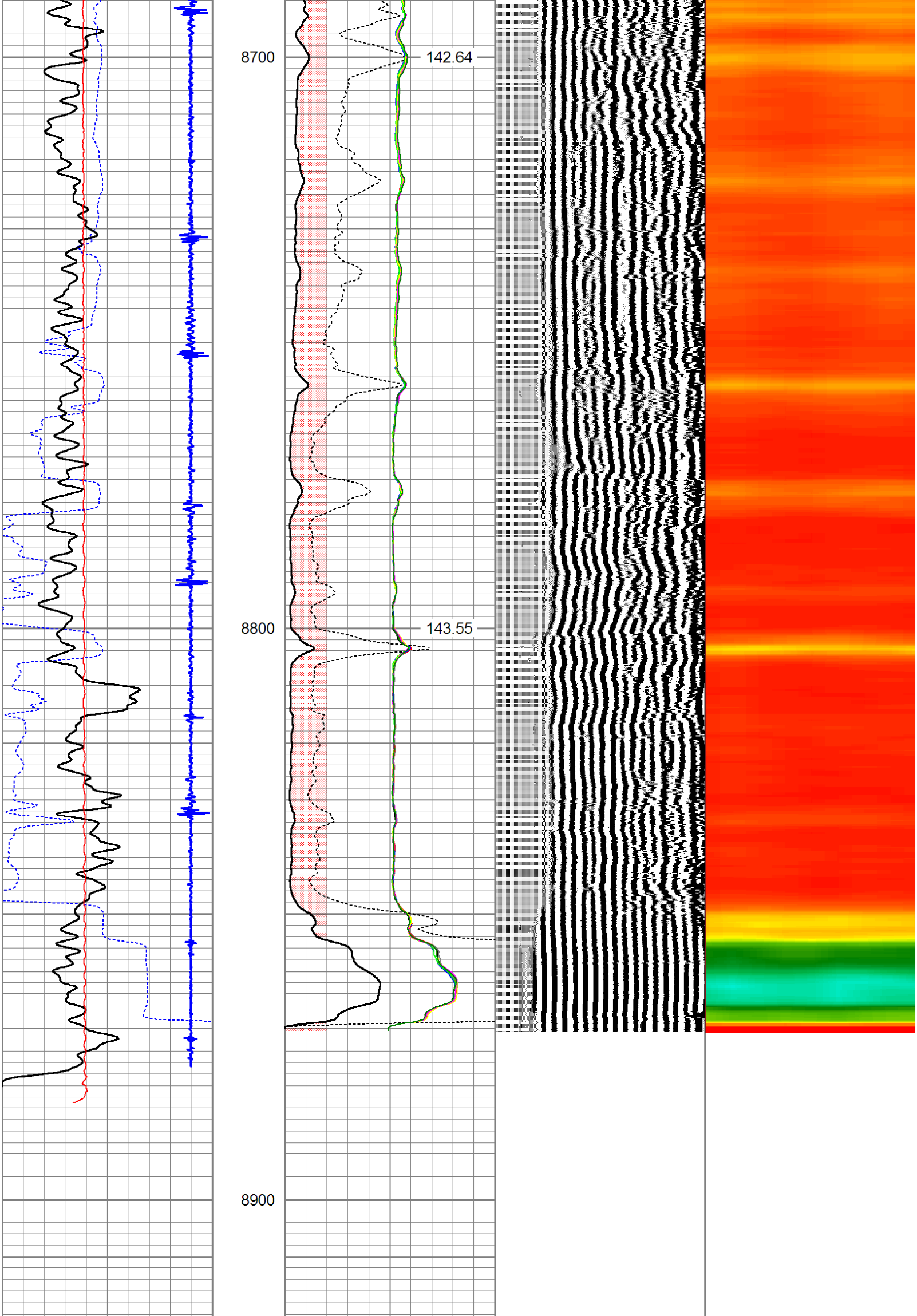

400	TT (usec)	215
9	CCL	-1
0	GR (GAPI)	150
0	LTEN (lb)	4000
150	GR (GAPI) (GAPI)	300

0	AMP3 (mV)	100
	AMPLIFIED AMP3	
0	(mV)	20
-100	AMPS1	100
-100	AMPS2	100
-100	AMPS3	100
-100	AMPS4	100
-100	AMPS5	100
-100	AMPS6	100
-100	AMPS7	100
-100	AMPS8	100
	TEMP (degF)	

200	WVF5FT	1200

1	Cement Map	8