

**BEFORE THE OIL CONSERVATION DIVISION
EXAMINER HEARING FEBRUARY 20, 2020**

CASE No. 21048

CONDOR 8 FEDERAL COM 3H, 4H

EDDY COUNTY, NEW MEXICO



District I
1625 N. French Dr., Hobbs, NM 88240
Phone: (575) 393-6161 Fax: (575) 393-0720
District II
811 S. First St., Artesia, NM 88210
Phone: (575) 748-1283 Fax: (575) 748-9720
District III
1000 Rio Brazos Road, Aztec, NM 87410
Phone: (505) 334-6178 Fax: (505) 334-6170
District IV
1220 S. St. Francis Dr., Santa Fe, NM 87505
Phone: (505) 476-3460 Fax: (505) 476-3462

State of New Mexico
Energy, Minerals & Natural Resources Department
OIL CONSERVATION DIVISION
1220 South St. Francis Dr.
Santa Fe, NM 87505

Form C-102
Revised August 1, 2011
Submit one copy to appropriate
District Office

☐ AMENDED REPORT

WELL LOCATION AND ACREAGE DEDICATION PLAT

¹ API Number	² Pool Code	³ Pool Name
⁴ Property Code	⁵ Property Name	
	CONDOR 8 FEDERAL COM	
⁷ OGRID No. 277558	⁸ Operator Name LIME ROCK RESOURCES II-A, L.P.	
	⁶ Well Number 3H	⁹ Elevation 3525.0

¹⁰ Surface Location

UL or lot no.	Section	Township	Range	Lot Idn	Feet from the	North/South line	Feet from the	East/West line	County
D	9	18 S	27 E		240	NORTH	575	WEST	EDDY

¹¹ Bottom Hole Location If Different From Surface

UL or lot no.	Section	Township	Range	Lot Idn	Feet from the	North/South line	Feet from the	East/West line	County
A	7	18 S	27 E		500	NORTH	1220	EAST	EDDY

¹² Dedicated Acres	¹³ Joint or Infill	¹⁴ Consolidation Code	¹⁵ Order No.
-------------------------------	-------------------------------	----------------------------------	-------------------------

No allowable will be assigned to this completion until all interests have been consolidated or a non-standard unit has been approved by the division.

<p>BOTTOM OF HOLE LAT. = 32.7682343°N LONG. = 104.3130999°W NMSP EAST (FT) N = 643216.26 E = 547558.78</p>		<p>FIRST TAKE POINT 500' FNL, 100' FEL LAT. = 32.7681565°N LONG. = 104.2923030°W NMSP EAST (FT) N = 843189.80 E = 553949.25</p>	
<p>NW CORNER SEC. 7 LAT. = 32.7698077°N LONG. = 104.3264802°W NMSP EAST (FT) N = 643788.16 E = 543443.94</p>	<p>NW CORNER SEC. 8 LAT. = 32.7695488°N LONG. = 104.3091295°W NMSP EAST (FT) N = 643695.09 E = 548777.05</p>	<p>NW CORNER SEC. 9 LAT. = 32.7695301°N LONG. = 104.2919694°W NMSP EAST (FT) N = 643689.57 E = 554051.59</p>	<p>NE CORNER SEC. 9 LAT. = 32.7695888°N LONG. = 104.2748572°W NMSP EAST (FT) N = 643705.32 E = 559311.36</p>
<p>17 OPERATOR CERTIFICATION I hereby certify that the information contained herein is true and complete to the best of my knowledge and belief, and that this organization either owns a working interest or unleased mineral interest in the land including the proposed bottom hole location or has a right to drill this well at this location pursuant to a contract with an owner of such a mineral or working interest, or to a voluntary pooling agreement or a compulsory pooling order heretofore entered by the division.</p>			
Signature		Date	
Printed Name			
E-mail Address			
<p>18 SURVEYOR CERTIFICATION I hereby certify that the well location shown on this plat was plotted from field notes of actual surveys made by me or under my supervision, and that the same is true and correct to the best of my belief.</p>			
JULY 30, 2019			
Date of Survey			
<p>Signature and Seal of Professional Surveyor Certificate Number: PHILMON F. JARAMILLO, PLS 12797 SURVEY NO. 7038A</p>			

BEFORE THE OIL CONSERVATION DIVISION
Santa Fe, New Mexico
Exhibit No. 1
Submitted by: Lime Rock Resources
Hearing Date: February 20, 2020
Case No. 21048

District I
1625 N. French Dr., Hobbs, NM 88240
Phone: (575) 393-6161 Fax: (575) 393-0720
District II
811 S. First St., Artesia, NM 88210
Phone: (575) 748-1283 Fax: (575) 748-9720
District III
1000 Rio Brazos Road, Aztec, NM 87410
Phone: (505) 334-6178 Fax: (505) 334-6170
District IV
1220 S. St. Francis Dr., Santa Fe, NM 87505
Phone: (505) 476-3460 Fax: (505) 476-3462

State of New Mexico
Energy, Minerals & Natural Resources Department
OIL CONSERVATION DIVISION
1220 South St. Francis Dr.
Santa Fe, NM 87505

Form C-102
Revised August 1, 2011
Submit one copy to appropriate
District Office

☐ AMENDED REPORT

WELL LOCATION AND ACREAGE DEDICATION PLAT

¹ API Number	² Pool Code	³ Pool Name
⁴ Property Code	⁵ Property Name CONDOR 8 FEDERAL COM	⁶ Well Number 4H
⁷ OGRID No. 277558	⁸ Operator Name LIME ROCK RESOURCES II-A, L.P.	⁹ Elevation 3525.0

¹⁰ Surface Location

UL or lot no. D	Section 9	Township 18 S	Range 27 E	Lot Idn	Feet from the 280	North/South line NORTH	Feet from the 575	East/West line WEST	County EDDY
---------------------------	---------------------	-------------------------	----------------------	---------	-----------------------------	----------------------------------	-----------------------------	-------------------------------	-----------------------

¹¹ Bottom Hole Location If Different From Surface

UL or lot no. A	Section 7	Township 18 S	Range 27 E	Lot Idn	Feet from the 820	North/South line NORTH	Feet from the 1220	East/West line EAST	County EDDY
---------------------------	---------------------	-------------------------	----------------------	---------	-----------------------------	----------------------------------	------------------------------	-------------------------------	-----------------------

¹² Dedicated Acres	¹³ Joint or Infill	¹⁴ Consolidation Code	¹⁵ Order No.
-------------------------------	-------------------------------	----------------------------------	-------------------------

No allowable will be assigned to this completion until all interests have been consolidated or a non-standard unit has been approved by the division.

BOTTOM OF HOLE
LAT. = 32.7673549°N
LONG. = 104.3131015°W
NMSP EAST (FT)
N = 642896.30
E = 547556.35

FIRST TAKE POINT
820' PNL, 100' FEL
LAT. = 32.767272°N
LONG. = 104.2923083°W
NMSP EAST (FT)
N = 642899.59
E = 553947.72

CONDOR 8 FEDERAL COM 4H
ELEV. = 3525.0'
LAT. = 32.7687647°N (NAD83)
LONG. = 104.2901037°W
NMSP EAST (FT)
N = 643411.35
E = 554825.16

NOTE: LATITUDE AND LONGITUDE COORDINATES ARE SHOWN USING THE NORTH AMERICAN DATUM OF 1983 (NAD83). LISTED NEW MEXICO STATE PLANE EAST COORDINATES ARE GRID (NAD83). BASIS OF BEARING AND DISTANCES USED ARE NEW MEXICO STATE PLANE EAST COORDINATES MODIFIED TO THE SURFACE VERTICAL DATUM NAVD83.

17 OPERATOR CERTIFICATION

I hereby certify that the information contained herein is true and complete to the best of my knowledge and belief, and that this organization either owns a working interest or unleased mineral interest in the land including the proposed bottom hole location or has a right to drill this well at this location pursuant to a contract with an owner of such a mineral or working interest, or to a voluntary pooling agreement or a compulsory pooling order heretofore entered by the division.

Signature _____ Date _____

Printed Name _____

E-mail Address _____

18 SURVEYOR CERTIFICATION

I hereby certify that the well location shown on this plat was plotted from field notes of actual surveys made by me or under my supervision, and that the same is true and correct to the best of my belief.

JULY 30, 2019
Date of Survey

Signature and Seal of Professional Surveyor: **FILIMON F. JARAMILLO**
Certificate Number: **12797**
SURVEY NO. 7039A

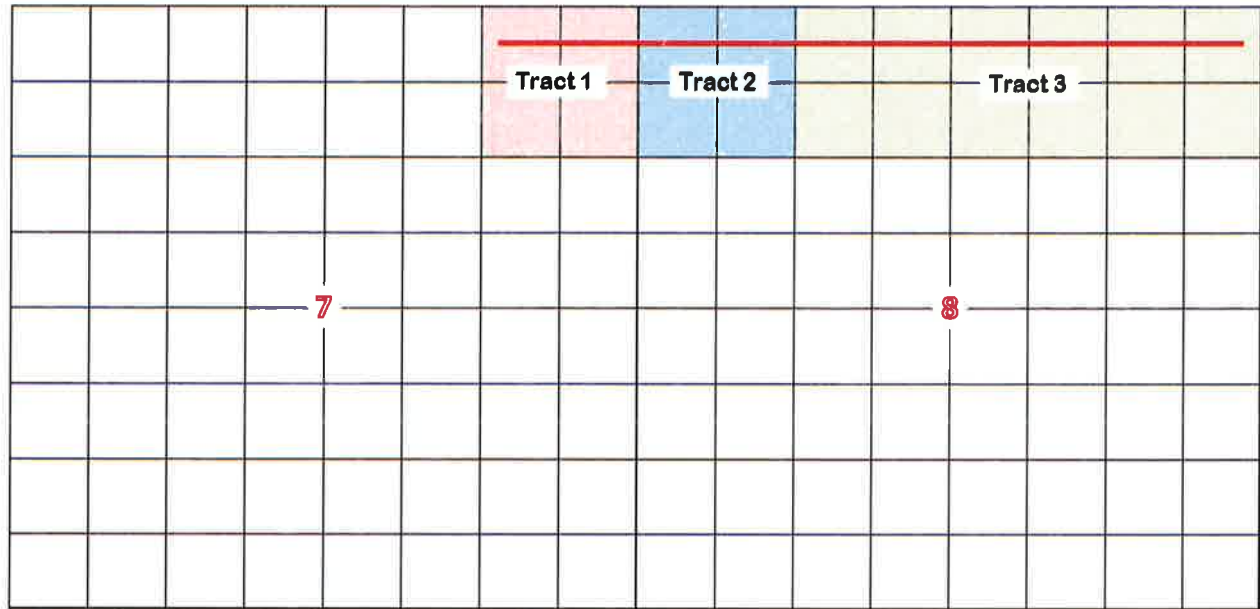
Condor 8 Federal 3H & 4H (Case No. 21048)

NE/4 NE/4 of Section 7-T18S-R27E

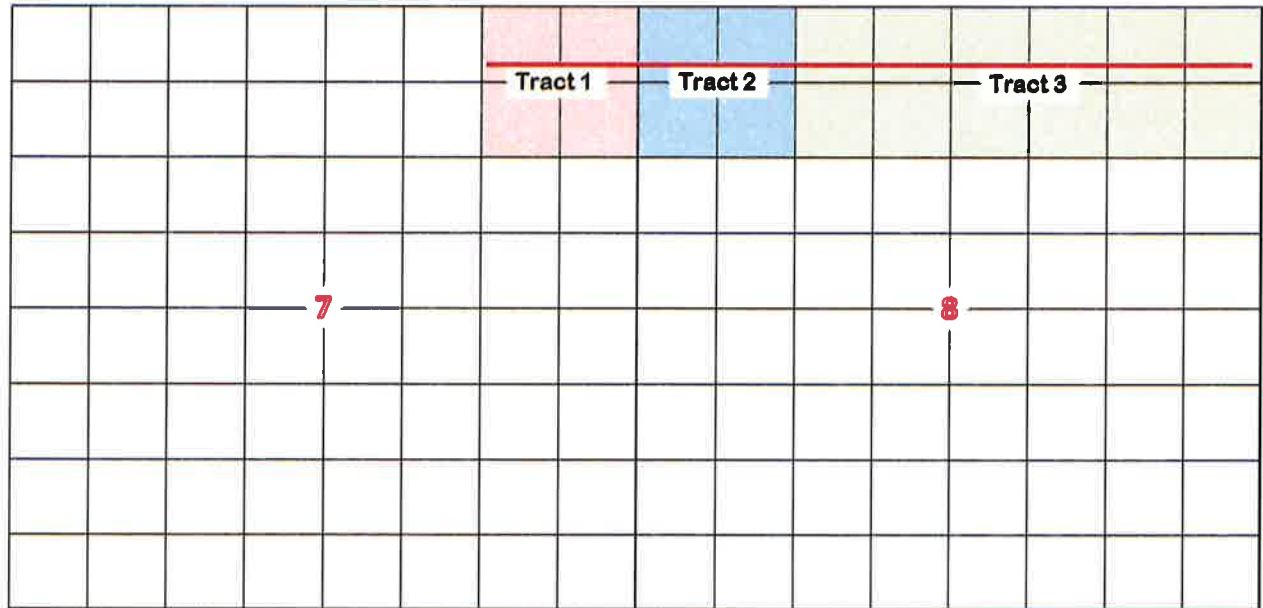
N/2 N/2 Section 8-T18S-R27E

Eddy County, New Mexico

Unit Map – Condor 8 Federal Com #3H (500' FNL)



Unit Map – Condor 8 Federal Com #4H (820' FNL)



Ownership

**Tract 1: NE/4 NE/4 of Section 7-18S-27E
Federal Lease No. NM 118703**

Owner	Interest
Lime Rock Resources	100.00%

**Tract 2: NW/4 NW/4 of Section 8-18S-27E
Federal Lease No. LC 070678A**

Owner	Interest
Lime Rock Resources	100.00%

**Tract 3: NE/4 NW/4 and N/2 NE/4 of Section 8-18S-27E Federal
Lease No. LC 054205**

Owner	Interest
Lime Rock Resources	100.00% above 3,000'
ZPZ Delaware I LLC	100.00% below 3,000'

Unit Recapitulation

Owner	Interest
Lime Rock Resources	40.00%
ZPZ Delaware I LLC	60.00%
Total	100.00%

Name	Street	Address 2	City	State	Zip
KATHRYN BEACH	3045 MOUNT TROY RD		PITTSBURGH	PA	15212
CHARLOTTE COLEMAN	1304 GREAT OAK DR		PITTSBURG	PA	15220-0000
CHARLES R COLLINS	1144 TREYMOUR WAY		KNOXVILLE	TN	37922-5165
CLAIRE COLLINS	3257 ROGERS AVE		FORT WORTH	TX	76109-0000
WILLIAM H COLLINS	6542 NINE MILE AZLE ROAD		FORT WORTH	TX	76135-0000
W I COOK FOUNDATION, INC.	BOKE, NA, AGENT	P.O. BOX 1588	TULSA	OK	74101-1588
CHARLOTTE DAUGIRDA	3257 ROGERS AVE		FT WORTH	TX	76109-0000
JANE ANN HUDSON DAVIS	6770 WOLF CREEK COURT		RIO RANCHO	NM	87144
MICHAEL DON DIXON	410 WANDERING WAY		ARDMORE	OK	73401-0000
EOG RESOURCES INC	PO BOX 840319		DALLAS	TX	75284-0319
JONEL SUSAN GRASSO	11 OCEAN RIDGE		LAGUNA NIGUEL	CA	92677
HTI RESOURCES, INC.	PO BOX 10690		SAVANNAH	GA	31412
JOHN W HUBERT	2 OAK BEND DRIVE		ST LOUIS	MO	63124
JAMES HUBERT	3209 DUBLIN LN		LOUISVILLE	KY	40206-0000
ROBERT HUBERT	218 HERMOSA DR SE		ALBUQUERQUE	NM	87108
JOAN A HUDSON	660 CAMINO DE LOS GARES APT 334		SAN CLEMENT	CA	92673
SUSAN LABUNSKI	970 S KENT AVE		ELMHURST	IL	60126
LAKEWIND LLC	PO BOX 30304		EDMOND	OK	73703
MAP2004-OK AN OK GP	P O BOX 269031		OKLAHOMA CITY	OK	73126-9031
MARY ANNE BERLINER FDN TRUST	FIRST NATIONAL BANK TTEE	P O BOX AA	ARTESIA	NM	882117526
MARY LAUREN PIER	200 RICHARD LANE		AZLE, TX	TX	76020
RIDGEROCKTX, LLC	PO BOX 30304		EDMOND	OK	73003
SHARBRO ENERGY, LLC	P O BOX 840		ARTESIA	NM	88211-0840



December 2, 2019

Via email and Fedex

Jan Baker
ZPZ Delaware I LLC
303 Veterans Airpark Lane, Ste 3000
Midland, TX 79705

Re: Horizontal Well Proposal
Condor 8 Federal Com #3H
NE/4 NE/4 Section 7-18S-27E
N/2 N/2 Sec 8-18S-27E
Eddy County, New Mexico

Ladies and Gentlemen:

Lime Rock Resources II-A, L.P. ("LRR") proposes to drill the captioned well horizontally East to West through Units A, B, C & D in Section 8-T18S-R27E and Units A in Section 7-T18S-R27E as an 9952' MD/3175' TVD Upper Yeso well. Surface location will be in Lot D of Sec 9-T18S-R27E. The well will be completed in 31 stages with a slick water frac and produced on ESP. Proposed location (subject to a final survey of the surface location) is:

Proposed surface location: 240' FNL & 575' FWL of Sec 9-T18S-R27E
Proposed Bottom Hole Location: 500' FNL & 1220' FEL in Sec 7-T18S-R27E

Enclosed for your review are LRR's Authority for Expenditure ("AFE") in the 8/8ths amount of \$4,576,950 to drill and complete this well. Also enclosed is A.A.P.L. Form 610-1982 Model Form Operating Agreement ("JOA") naming LRR as Operator which will govern all operations for this well. Final forms of Exhibit "A" and "F" to the JOA will be sent after receipt of your information.

Please provide your election on the following page within thirty (30) days and if you elect to participate, also return the signed AFE to my attention at the letterhead address, via email to dlacey@limerockresources.com or by facsimile to 713-345-2197. Should you have questions of a technical nature, please contact our East Artesia Production Manager, Frank Falleri at 713-360-5714, via email at ffalleri@limerockresources.com or you may reach me at my direct number at 713-345-2147.

Sincerely,

A handwritten signature in blue ink that reads "Doug Lacey".

Doug Lacey
Landman

December 2, 2019
Well Proposal
Condor 8 Federal Com #3H
NE/4 NE/4 Section 7-18S-27E
N/2 N/2 Sec 8-18S-27E
Eddy County, New Mexico

In connection with the foregoing and the attached Authority for Expenditure, the undersigned:

_____ elects to participate in the drilling and completion of the proposed well. Please sign and return one copy of this letter and one copy of the AFE.

_____ elects not to participate in the drilling and completing of the proposed well subject to any OCD pooling order issued for the well.

ZPZ Delaware I LLC

By: _____

Printed Name: _____

Title/Capacity: _____

Date: _____



2019 AFE Partners Approval Form

Well Name: Condor 8 Fed 3H

API/UWI	Acquisition Name East Artesia	OGSYS WellCode	Operator Lime Rock Resources II-A, LP	County Eddy	State/Province New Mexico	Surface Legal Location
AFE Number D19083	AFE Date 11/19/2019	AFE Type Drilling	Cost Type Capital	AFE Status Routing Approvals	Total AFE Amount (Cost) 4,576,950.00	

Jobs

Job Category Drilling	Primary Job Type Drilling - AFE	Target Formation Yeso	Target Depth (ftKB) 14,800.0	Status 1 In Progress	Start Date 11/19/2019
---------------------------------	---	---------------------------------	--	--------------------------------	---------------------------------

Objective

This AFE provides funds in the amount of \$4,576,950 (\$1,830,780 w/LRR II 40% WI) to drill and complete the Condor 8 Fed 3H. This well will be drilled as a horizontal Yeso well to a depth of about 9,952' MD/3175' TVD. Condor 8 Fed 3H will be completed in ~31 stages with a slick water frac and plug & perf method. The well will be produced by ESP

LRR Intangible Costs

Cost Desc	Code 1	Sum of AFE Amt (Cost)
Bits & Mud Motors	322	40,000.00
Bop/Wellhead Testing	322	6,100.00
Casing Crews & Equip & Tong Serv	322	15,200.00
Cement & Services	322	85,000.00
Contract Drilling-Daywork	322	240,000.00
Directional Tools & Services	322	168,000.00
Drilling/Workstring Rental Eq	322	15,000.00
Frac Tanks	322	6,000.00
Fuel	322	33,600.00
Inspection & Testing/Misc Labr	322	16,000.00
Land/Legal/Title/Surf Damages	322	90,000.00
Location Restore/Environmental	322	28,000.00
Monitoring Equipment	322	10,200.00
Mud & Chemicals / Facility Fluids & Chemicals	322	36,000.00
Mud Logging	322	43,200.00
Office, Sewage & Misc Rentals	322	61,200.00
Offsite Disposal	322	48,000.00
Purchased Supplies	322	7,000.00
Rig Mob/Demob	322	60,000.00
Safety/Medical	322	15,000.00
Staking / Permitting / Location & Roads / Rathole / Mousehole / Anchors	322	100,000.00
Supervision - Contract	322	60,000.00
Surface Rental Equipment	322	72,000.00
Trucking & Hauling	322	73,000.00
Tubular Testing, Inspection	322	15,300.00
Water Transfer/Frac Pit	322	9,600.00
Water/Water Well	322	7,200.00
Well Control Rentals	322	6,000.00
Bits	324	50,000.00
Cased Hole Logging	324	10,000.00
Contract Geo/Paleo	324	27,500.00
Drilling/Wrkstring Rental Eq	324	35,000.00
Frac Tanks	324	21,000.00
Fuel	324	155,000.00
Mud & Chemicals / Facility Fluids & Chemicals	324	49,950.00
Office, Sewage & Misc Rentals	324	31,000.00
Offsite Disposal	324	32,500.00
Perforating	324	180,000.00
Plugs & Packers	324	38,350.00
Prod. Well Testing Equip./Serv	324	25,000.00
Pumping Services - Hcl Acid	324	25,000.00
Safety/Medical	324	6,000.00
Service Rig / Coil Tubing / Snubbing	324	102,600.00
Slickline Work/Swabbing	324	10,000.00
Staking / Permitting / Location & Roads / Rathole / Mousehole / Anchors	324	5,000.00
Stimulation	324	1,323,000.00
Supervision - Contract	324	45,900.00
Surface Rental Equipment	324	48,000.00
Trucking & Hauling	324	20,000.00
Tubular Testing/Inspection	324	3,600.00

LRR Tangible Costs

Cost Desc	Code 1	Sum of AFE Amt (Cost)
Cementing Equipment	323	17,000.00
Conductor Casing	323	15,000.00
Surface Casing	323	35,000.00
Wellhead Equipment	323	8,000.00
Artificial Lift Equipment	325	45,000.00
Production Casing	325	200,000.00
Subsurface Equipment	325	247,500.00
Tubing	325	22,750.00
Wellhead Equipment	325	15,000.00
Total (Sum)		605,250.00



2019 AFE Partners Approval Form

Well Name: Condor 8 Fed 3H

API/UWI	Acquisition Name East Artesia	OGSYS WellCode	Operator Lime Rock Resources II-A, LP	County Eddy	State/Province New Mexico	Surface Legal Location
AFE Number D19083	AFE Date 11/19/2019	AFE Type Drilling	Cost Type Capital	AFE Status Routing Approvals	Total AFE Amount (Cost) 4,576,950.00	

Jobs

Job Category Drilling	Primary Job Type Drilling - AFE	Target Formation Yeso	Target Depth (ftKB) 14,800.0	Status 1 In Progress	Start Date 11/19/2019
--------------------------	------------------------------------	--------------------------	---------------------------------	-------------------------	--------------------------

Objective

This AFE provides funds in the amount of \$4,576,950 (\$1,830,780 w/LRR II 40% WI) to drill and complete the Condor 8 Fed 3H. This well will be drilled as a horizontal Yeso well to a depth of about 9,952' MD/3175' TVD. Condor 8 Fed 3H will be completed in ~31 stages with a slick water frac and plug & perf method. The well will be produced by ESP

LRR Intangible Costs

Cost Des	Code 1	Sum of AFE Amt (Cost)
Water Transfer/Frac Pit	324	85,000.00
Water/Water Well	324	210,000.00
Well Control Rentals	324	56,800.00
Total (Sum)		3,971,700.00



2019 AFE D&C Partners Approval Signature Form

Well Name: **Condor 8 Fed 3H**

API/UWI	Acquisition Name East Artesia	OGSYS WellCode	Operator Lime Rock Resources II-A, LP	County Eddy	State/Province New Mexico	Surface Legal Location
AFE Number D19083	AFE Date 11/19/2019	AFE Type Drilling	Cost Type Capital	AFE Status Routing Approvals	Total AFE Amount (Cost) 4,576,950.00	

Jobs

Job Category Drilling	Primary Job Type Drilling - AFE	Target Formation Yeso	Target Depth (ftKB) 14,800.0	Status 1 In Progress	Start Date 11/19/2019
--------------------------	------------------------------------	--------------------------	---------------------------------	-------------------------	--------------------------

Objective

This AFE provides funds in the amount of \$4,576,950 (\$1,830,780 w/LRR II 40% WI) to drill and complete the Condor 8 Fed 3H. This well will be drilled as a horizontal Yeso well to a depth of about 9,952' MD/3175' TVD. Condor 8 Fed 3H will be completed in ~31 stages with a slick water frac and plug & perf method. The well will be produced by ESP

Company: _____

☐ Elects TO participate in the drilling and completion of the well

☐ Elects NOT TO participate in the drilling and completion of the well

By: _____

Date: _____

Print: _____

Email: _____

Insurance Election

This AFE includes an estimate of the cost of Operator's Control of Well Insurance. Please indicate below whether or not you want to participate in this insurance:

☐ Elects to be covered under Operator's Control of Well Insurance.

☐ Elects **NOT** to be covered under Operator's Control of Well Insurance. (A copy of the participants Certificate of Insurance must accompany this election.)

Failure to indicate a specific election for insurance coverage shall constitute an election by the party to participate in the Operator's Control of Well Insurance and therefore such party shall be charged with and shall pay its proportionate share of the insurance premium relative to the proposed operation.

Well Information: Condor 8 Fed 3H

If you are electing to participate and would like to access well data, please include an email address on the line below to receive enrollment information from PDS, our well data exchange system. If you are already enrolled in PDS and would like to access data for this well, please so indicate by including the email address associated with your PDS account.

Email: _____



December 2, 2019

Via email and Fedex

Jan Baker
ZPZ Delaware I LLC
303 Veterans Airpark Lane, Ste 3000
Midland, TX 79705

Re: Horizontal Well Proposal
Condor 8 Federal Com #4H
NE/4 NE/4 Section 7-18S-27E
N/2 N/2 Sec 8-18S-27E
Eddy County, New Mexico

Ladies and Gentlemen:

Lime Rock Resources II-A, L.P. ("LRR") proposes to drill the captioned well horizontally East to West through Units A, B, C & D in Section 8-T18S-R27E and Units A in Section 7-T18S-R27E as an 10,432' MD/3580' TVD Lower Yeso well. Surface location will be in Lot D of Sec 9-T18S-R27E. The well will be completed in 31 stages with a slick water frac and produced on ESP. Proposed location (subject to a final survey of the surface location) is:

Proposed surface location: 280' FNL & 575' FWL of Sec 9-T18S-R27E
Proposed Bottom Hole Location: 820' FNL & 1220' FEL in Sec 7-T18S-R27E

Enclosed for your review are LRR's Authority for Expenditure ("AFE") in the 8/8ths amount of \$4,576,950 to drill and complete this well. Also enclosed is A.A.P.L. Form 610-1982 Model Form Operating Agreement ("JOA") naming LRR as Operator which will govern all operations for this well. Final forms of Exhibit "A" and "F" to the JOA will be sent after receipt of your information.

Please provide your election on the following page within thirty (30) days and if you elect to participate, also return the signed AFE to my attention at the letterhead address, via email to dlacey@limerockresources.com or by facsimile to 713-345-2197. Should you have questions of a technical nature, please contact our East Artesia Production Manager, Frank Falleri at 713-360-5714, via email at ffalleri@limerockresources.com or you may reach me at my direct number at 713-345-2147.

Sincerely,

A handwritten signature in blue ink that reads "Doug Lacey".

Doug Lacey
Landman

*December 2, 2019
Well Proposal
Condor 8 Federal Com #4H
NE/4 NE/4 Section 7-18S-27E
N/2 N/2 Sec 8-18S-27E
Eddy County, New Mexico*

In connection with the foregoing and the attached Authority for Expenditure, the undersigned:

_____ elects to participate in the drilling and completion of the proposed well. Please sign and return one copy of this letter and one copy of the AFE.

_____ elects not to participate in the drilling and completing of the proposed well subject to any OCD pooling order issued for the well.

ZPZ Delaware I LLC

By: _____

Printed Name: _____

Title/Capacity: _____

Date: _____



2019 AFE Partners Approval Form

Well Name: Condor 8 Fed 4H

API/UWI	Acquisition Name East Artesia	OGSYS WellCode	Operator Lime Rock Resources II-A, LP	County Eddy	State/Province New Mexico	Surface Legal Location
AFE Number D19102	AFE Date 11/19/2019	AFE Type Drilling	Cost Type Capital	AFE Status Routing Approvals	Total AFE Amount (Cost) 4,576,950.00	

Jobs

Job Category Drilling	Primary Job Type Drilling - AFE	Target Formation Yeso	Target Depth (RKB) 14,800.0	Status 1 In Progress	Start Date 11/19/2019
--------------------------	------------------------------------	--------------------------	--------------------------------	-------------------------	--------------------------

Objective

This AFE provides funds in the amount of \$4,576,950 (\$1,830,780 w/LRR II 40% WI) to drill and complete the Condor 8 Fed 4H. This well will be drilled as a horizontal Yeso well to a depth of about 10,432' MD/3580' TVD. Condor 8 Fed 4H will be completed in ~31 stages with a slick water frac and plug & perf method. The well will be produced by ESP

LRR Intangible Costs

Cost Des	Code 1	Sum of AFE Amt (Cost)
Bits & Mud Motors	322	40,000.00
Bop/Wellhead Testing	322	6,100.00
Casing Crews & Equip & Tong Serv	322	15,200.00
Cement & Services	322	85,000.00
Contract Drilling-Daywork	322	240,000.00
Directional Tools & Services	322	168,000.00
Drilstring/Workstring Rental Eq	322	15,000.00
Frac Tanks	322	6,000.00
Fuel	322	33,600.00
Inspection & Testing/Misc Labr	322	16,000.00
Land/Legal/Title/Surf Damages	322	90,000.00
Location Restore/Environmental	322	28,000.00
Monitoring Equipment	322	10,200.00
Mud & Chemicals / Facility Fluids & Chemicals	322	36,000.00
Mud Logging	322	43,200.00
Office, Sewage & Misc Rentals	322	61,200.00
Offsite Disposal	322	48,000.00
Purchased Supplies	322	7,000.00
Rig Mob/Demob	322	60,000.00
Safety/Medical	322	15,000.00
Staking / Permitting / Location & Roads / Rathole / Mousehole / Anchors	322	100,000.00
Supervision - Contract	322	60,000.00
Surface Rental Equipment	322	72,000.00
Trucking & Hauling	322	73,000.00
Tubular Testing, Inspection	322	15,300.00
Water Transfer/Frac Pit	322	9,600.00
Water/Water Well	322	7,200.00
Well Control Rentals	322	6,000.00
Bits	324	50,000.00
Cased Hole Logging	324	10,000.00
Contract Geo/Paleo	324	27,500.00
Drilstring/Wrkstring Rental Eq	324	35,000.00
Frac Tanks	324	21,000.00
Fuel	324	155,000.00
Mud & Chemicals / Facility Fluids & Chemicals	324	49,950.00
Office, Sewage & Misc Rentals	324	31,000.00
Offsite Disposal	324	32,500.00
Perforating	324	190,000.00
Plugs & Packers	324	38,350.00
Prod. Well Testing Equip./Serv	324	25,000.00
Pumping Services - Hcl Acid	324	25,000.00
Safety/Medical	324	5,000.00
Service Rig / Coil Tubing / Snubbing	324	102,600.00
Slickline Work/Swabbing	324	10,000.00
Staking / Permitting / Location & Roads / Rathole / Mousehole / Anchors	324	5,000.00
Stimulation	324	1,323,000.00
Supervision - Contract	324	45,900.00
Surface Rental Equipment	324	48,000.00
Trucking & Hauling	324	20,000.00
Tubular Testing/Inspection	324	3,500.00

LRR Tangible Costs

Cost Des	Code 1	Sum of AFE Amt (Cost)
Cementing Equipment	323	17,000.00
Conductor Casing	323	15,000.00
Surface Casing	323	35,000.00
Wellhead Equipment	323	8,000.00
Artificial Lift Equipment	325	45,000.00
Production Casing	325	200,000.00
Subsurface Equipment	325	247,500.00
Tubing	325	22,750.00
Wellhead Equipment	325	15,000.00
Total (Sum)		605,250.00



2019 AFE Partners Approval Form

Well Name: Condor 8 Fed 4H

API/UWI	Acquisition Name East Artesia	OGSYS WellCode	Operator Lime Rock Resources II-A, LP	County Eddy	State/Province New Mexico	Surface Legal Location
AFE Number D19102	AFE Date 11/19/2019	AFE Type Drilling	Cost Type Capital	AFE Status Routing Approvals	Total AFE Amount (Cost) 4,576,950.00	

Jobs

Job Category Drilling	Primary Job Type Drilling - AFE	Target Formation Yeso	Target Depth (ftKB) 14,800.0	Status 1 In Progress	Start Date 11/19/2019
--------------------------	------------------------------------	--------------------------	---------------------------------	-------------------------	--------------------------

Objective

This AFE provides funds in the amount of \$4,576,950 (\$1,830,780 w/LRR II 40% WI) to drill and complete the Condor 8 Fed 4H. This well will be drilled as a horizontal Yeso well to a depth of about 10,432' MD/3580' TVD. Condor 8 Fed 4H will be completed in ~31 stages with a slick water frac and plug & perf method. The well will be produced by ESP

LRR Intangible Costs

Cost Des	Code 1	Sum of AFE Amt (Cost)
Water Transfer/Frac Pit	324	85,000.00
Water/Water Well	324	210,000.00
Well Control Rentals	324	56,800.00
Total (Sum)		3,971,700.00



2019 AFE D&C Partners Approval Signature Form

Well Name: **Condor 8 Fed 4H**

API/JWI	Acquisition Name East Artesia	OGSYS WellCode	Operator Lime Rock Resources II-A, LP	County Eddy	State/Province New Mexico	Surface Legal Location
AFE Number D19102	AFE Date 11/19/2019	AFE Type Drilling	Cost Type Capital	AFE Status Routing Approvals	Total AFE Amount (Cost) 4,576,950.00	

Jobs

Job Category Drilling	Primary Job Type Drilling - AFE	Target Formation Yeso	Target Depth (ftKB) 14,800.0	Status 1 In Progress	Start Date 11/19/2019
--------------------------	------------------------------------	--------------------------	---------------------------------	-------------------------	--------------------------

Objective

This AFE provides funds in the amount of \$4,576,950 (\$1,830,780 w/LRR II 40% WI) to drill and complete the Condor 8 Fed 4H. This well will be drilled as a horizontal Yeso well to a depth of about 10,432' MD/3580' TVD. Condor 8 Fed 4H will be completed in ~31 stages with a slick water frac and plug & perf method. The well will be produced by ESP

Company: _____

☐ Elects TO participate in the drilling and completion of the well

☐ Elects NOT TO participate in the drilling and completion of the well

By: _____

Date: _____

Print: _____

Email: _____

Insurance Election

This AFE includes an estimate of the cost of Operator's Control of Well Insurance. Please indicate below whether or not you want to participate in this insurance:

☐ Elects to be covered under Operator's Control of Well Insurance.

☐ Elects **NOT** to be covered under Operator's Control of Well Insurance. (A copy of the participants Certificate of Insurance must accompany this election.)

Failure to indicate a specific election for insurance coverage shall constitute an election by the party to participate in the Operator's Control of Well Insurance and therefore such party shall be charged with and shall pay its proportionate share of the Insurance premium relative to the proposed operation.

Well Information: Condor 8 Fed 4H

If you are electing to participate and would like to access well data, please include an email address on the line below to receive enrollment information from PDS, our well data exchange system. If you are already enrolled in PDS and would like to access data for this well, please so indicate by including the email address associated with your PDS account.

Email: _____



January 17, 2020

Via email and Fedex

Jan Baker
ZPZ Delaware I LLC
303 Veterans Airpark Lane, Ste 3000
Midland, TX 79705

Re: Horizontal Well Proposal (revised)
Condor 8 Federal Com #3H
NE/4 NE/4 Section 7-18S-27E
N/2 N/2 Sec 8-18S-27E
Eddy County, New Mexico

Ladies and Gentlemen:

The subject well was proposed by the attached letter dated December 2, 2019. Based on the recent performance of three horizontal wells drilled by Lime Rock in the same area last year, Lime Rock Resources II-A, L.P. hereby amends this proposal by lowering the TVD from the Upper Yeso (Paddock @ 3175') to the Lower Yeso (Blindbry @ 3580'). Also attached are revised Exhibit "A" & "F" to the proposed JOA that reflects the working interest of LRR and ZPZ in the Yeso formation as to the 200 acre unit. Within the Yeso formation Lime Rock owns 100% above 3000' and Apache owns 100% below 3000' in the N/2 NE/4 and the NE/4 NW/4 of Sec 8-18S-27E therefore, working interest in those 40 acre tracts are shared 50/50. All other details of the well proposal remain unchanged.

We will soon be pursuing a Pooling Application and still await any response from you so please provide your election as detailed in the original well proposal or contact me. Again, should you have questions of a technical nature, please contact our East Artesia Production Manager, Frank Falleri at 713-360-5714, via email at ffalleri@limerockresources.com or you may reach me at my direct number at 713-345-2147.

Sincerely,

Doug Lacey
Landman

BEFORE THE OIL CONSERVATION DIVISION
Santa Fe, New Mexico
Exhibit No. 4
Submitted by: Lime Rock Resources
Hearing Date: February 20, 2020
Case No. 21048

December 2, 2019
Well Proposal
Condor 8 Federal Com #3H
NE/4 NE/4 Section 7-18S-27E
N/2 N/2 Sec 8-18S-27E
Eddy County, New Mexico

In connection with the foregoing and the attached Authority for Expenditure, the undersigned:

_____ elects to participate in the drilling and completion of the proposed well. Please sign and return one copy of this letter and one copy of the AFE.

_____ elects not to participate in the drilling and completing of the proposed well subject to any OCD pooling order issued for the well.

ZPZ Delaware I LLC

By: _____

Printed Name: _____

Title/Capacity: _____

Date: _____



December 2, 2019

Via email and Fedex

Jan Baker
ZPZ Delaware I LLC
303 Veterans Airpark Lane, Ste 3000
Midland, TX 79705

Re: Horizontal Well Proposal
Condor 8 Federal Com #3H
NE/4 NE/4 Section 7-18S-27E
N/2 N/2 Sec 8-18S-27E
Eddy County, New Mexico

Ladies and Gentlemen:

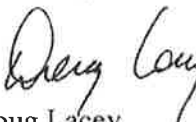
Lime Rock Resources II-A, L.P. ("LRR") proposes to drill the captioned well horizontally East to West through Units A, B, C & D in Section 8-T18S-R27E and Units A in Section 7-T18S-R27E as an 9952' MD/3175' TVD Upper Yeso well. Surface location will be in Lot D of Sec 9-T18S-R27E. The well will be completed in 31 stages with a slick water frac and produced on ESP. Proposed location (subject to a final survey of the surface location) is:

Proposed surface location:	240' FNL & 575' FWL of Sec 9-T18S-R27E
Proposed Bottom Hole Location:	500' FNL & 1220' FEL in Sec 7-T18S-R27E

Enclosed for your review are LRR's Authority for Expenditure ("AFE") in the 8/8ths amount of \$4,576,950 to drill and complete this well. Also enclosed is A.A.P.L. Form 610-1982 Model Form Operating Agreement ("JOA") naming LRR as Operator which will govern all operations for this well. Final forms of Exhibit "A" and "F" to the JOA will be sent after receipt of your information.

Please provide your election on the following page within thirty (30) days and if you elect to participate, also return the signed AFE to my attention at the letterhead address, via email to dlacey@limerockresources.com or by facsimile to 713-345-2197. Should you have questions of a technical nature, please contact our East Artesia Production Manager, Frank Falleri at 713-360-5714, via email at ffalleri@limerockresources.com or you may reach me at my direct number at 713-345-2147.

Sincerely,


Doug Lacey
Landman

*December 2, 2019
Well Proposal
Condor 8 Federal Com #3H
NE/4 NE/4 Section 7-18S-27E
N/2 N/2 Sec 8-18S-27E
Eddy County, New Mexico*

In connection with the foregoing and the attached Authority for Expenditure, the undersigned:

_____ elects to participate in the drilling and completion of the proposed well. Please sign and return one copy of this letter and one copy of the AFE.

_____ elects not to participate in the drilling and completing of the proposed well subject to any OCD pooling order issued for the well.

ZPZ Delaware I LLC

By: _____

Printed Name: _____

Title/Capacity: _____

Date: _____



2019 AFE Partners Approval Form

Well Name: Condor 8 Fed 3H

API/UWI	Acquisition Name East Artesia	OGSYS WellCode	Operator Lime Rock Resources II-A, LP	County Eddy	State/Province New Mexico	Surface Legal Location
AFE Number D19083	AFE Date 11/19/2019	AFE Type Drilling	Cost Type Capital	AFE Status Routing Approvals	Total AFE Amount (Cost) 4,576,950.00	

Jobs

Job Category Drilling	Primary Job Type Drilling - AFE	Target Formation Yeso	Target Depth (ftKB) 14,800.0	Status 1 In Progress	Start Date 11/19/2019
---------------------------------	---	---------------------------------	--	--------------------------------	---------------------------------

Objective
This AFE provides funds in the amount of \$4,576,950 (\$1,830,780 w/LRR II 40% WI) to drill and complete the Condor 8 Fed 3H. This well will be drilled as a horizontal Yeso well to a depth of about 9,952' MD/3175' TVD. Condor 8 Fed 3H will be completed in ~31 stages with a slick water frac and plug & perf method. The well will be produced by ESP

LRR Intangible Costs		
Cost Desc	Code 1	Sum of AFE Amt (Cost)
Bits & Mud Motors	322	40,000.00
Bop/Wellhead Testing	322	6,100.00
Casing Crews & Equip & Tong Serv	322	15,200.00
Cement & Services	322	85,000.00
Contract Drilling-Daywork	322	240,000.00
Directional Tools & Services	322	168,000.00
Drilling/Workstring Rental Eq	322	15,000.00
Frac Tanks	322	6,000.00
Fuel	322	33,600.00
Inspection & Testing/Misc Labr	322	16,000.00
Land/Legal/Title/Surf Damages	322	90,000.00
Location Restore/Environmental	322	28,000.00
Monitoring Equipment	322	10,200.00
Mud & Chemicals / Facility Fluids & Chemicals	322	36,000.00
Mud Logging	322	43,200.00
Office, Sewage & Misc Rentals	322	61,200.00
Offsite Disposal	322	48,000.00
Purchased Supplies	322	7,000.00
Rig Mob/Demob	322	60,000.00
Safety/Medical	322	15,000.00
Staking / Permitting / Location & Roads / Rathole / Mousehole / Anchors	322	100,000.00
Supervision - Contract	322	60,000.00
Surface Rental Equipment	322	72,000.00
Trucking & Hauling	322	73,000.00
Tubular Testing, Inspection	322	15,300.00
Water Transfer/Frac Pit	322	9,600.00
Water/Water Well	322	7,200.00
Well Control Rentals	322	6,000.00
Bits	324	50,000.00
Cased Hole Logging	324	10,000.00
Contract Geo/Paleo	324	27,500.00
Drilling/Wrkstring Rental Eq	324	35,000.00
Frac Tanks	324	21,000.00
Fuel	324	155,000.00
Mud & Chemicals / Facility Fluids & Chemicals	324	49,950.00
Office, Sewage & Misc Rentals	324	31,000.00
Offsite Disposal	324	32,500.00
Perforating	324	190,000.00
Plugs & Packers	324	38,350.00
Prod Well Testing Equip./Serv	324	25,000.00
Pumping Services - Hcl Acid	324	25,000.00
Safety/Medical	324	5,000.00
Service Rig / Coil Tubing / Snubbing	324	102,600.00
Slickline Work/Swabbing	324	10,000.00
Staking / Permitting / Location & Roads / Rathole / Mousehole / Anchors	324	5,000.00
Stimulation	324	1,323,000.00
Supervision - Contract	324	45,900.00
Surface Rental Equipment	324	48,000.00
Trucking & Hauling	324	20,000.00
Tubular Testing/Inspection	324	3,500.00

LRR Tangible Costs		
Cost Desc	Code 1	Sum of AFE Amt (Cost)
Cementing Equipment	323	17,000.00
Conductor Casing	323	15,000.00
Surface Casing	323	35,000.00
Wellhead Equipment	323	8,000.00
Artificial Lift Equipment	325	45,000.00
Production Casing	325	200,000.00
Subsurface Equipment	325	247,500.00
Tubing	325	22,750.00
Wellhead Equipment	325	15,000.00
Total (Sum)		605,250.00



2019 AFE Partners Approval Form

Well Name: **Condor 8 Fed 3H**

API/UWI	Acquisition Name East Artesia	OGSYS WellCode	Operator Lime Rock Resources II-A, LP	County Eddy	State/Province New Mexico	Surface Legal Location
AFE Number D19083	AFE Date 11/19/2019	AFE Type Drilling	Cost Type Capital	AFE Status Routing Approvals	Total AFE Amount (Cost) 4,576,950.00	

Jobs

Job Category Drilling	Primary Job Type Drilling - AFE	Target Formation Yeso	Target Depth (ftKB) 14,800.0	Status 1 In Progress	Start Date 11/19/2019
--------------------------	------------------------------------	--------------------------	---------------------------------	-------------------------	--------------------------

Objective

This AFE provides funds in the amount of \$4,576,950 (\$1,830,780 w/LRR II 40% WI) to drill and complete the Condor 8 Fed 3H. This well will be drilled as a horizontal Yeso well to a depth of about 9,952' MD/3175' TVD. Condor 8 Fed 3H will be completed in ~31 stages with a slick water frac and plug & perf method. The well will be produced by ESP

LRR Intangible Costs

Cost Desc	Code 1	Sum of AFE Amt (Cost)
Water Transfer/Frac Pit	324	85,000.00
Water/Water Well	324	210,000.00
Well Control Rentals	324	56,800.00
Total (Sum)		3,971,700.00



2019 AFE D&C Partners Approval Signature Form

Well Name: **Condor 8 Fed 3H**

API/UWI	Acquisition Name East Artesia	OGSYS WellCode	Operator Lime Rock Resources II-A, LP	County Eddy	State/Province New Mexico	Surface Legal Location
AFE Number D19083	AFE Date 11/19/2019	AFE Type Drilling	Cost Type Capital	AFE Status Routing Approvals	Total AFE Amount (Cost) 4,576,950.00	
Jobs						
Job Category Drilling	Primary Job Type Drilling - AFE	Target Formation Yeso	Target Depth (ftKB) 14,800.0	Status 1 In Progress	Start Date 11/19/2019	
Objective This AFE provides funds in the amount of \$4,576,950 (\$1,830,780 w/LRR II 40% WI) to drill and complete the Condor 8 Fed 3H. This well will be drilled as a horizontal Yeso well to a depth of about 9,952' MD/3175' TVD. Condor 8 Fed 3H will be completed in ~31 stages with a slick water frac and plug & perf method. The well will be produced by ESP						

Company: _____

☐ Elects TO participate in the drilling and completion of the well

☐ Elects NOT TO participate in the drilling and completion of the well

By: _____

Date: _____

Print: _____

Email: _____

Insurance Election

This AFE includes an estimate of the cost of Operator's Control of Well Insurance. Please indicate below whether or not you want to participate in this insurance:

☐ Elects to be covered under Operator's Control of Well Insurance.

☐ Elects **NOT** to be covered under Operator's Control of Well Insurance. (A copy of the participants Certificate of Insurance must accompany this election.)

Failure to indicate a specific election for insurance coverage shall constitute an election by the party to participate in the Operator's Control of Well Insurance and therefore such party shall be charged with and shall pay its proportionate share of the insurance premium relative to the proposed operation.

Well Information: Condor 8 Fed 3H

If you are electing to participate and would like to access well data, please include an email address on the line below to receive enrollment information from PDS, our well data exchange system. If you are already enrolled in PDS and would like to access data for this well, please so indicate by including the email address associated with your PDS account.

Email: _____



January 16, 2020

Via email and Fedex

Jan Baker
ZPZ Delaware I LLC
303 Veterans Airpark Lane, Ste 3000
Midland, TX 79705

Re: Horizontal Well Proposal (revised)
Condor 8 Federal Com #4H
NE/4 NE/4 Section 7-18S-27E
N/2 N/2 Sec 8-18S-27E
Eddy County, New Mexico

Ladies and Gentlemen:

The subject well was proposed by the attached letter dated December 2, 2019. The working interest participation was incorrectly identified on Exhibits "A" and "F" in the JOA submitted with the proposal. Attached are revised Exhibits "A" & "F" to the proposed JOA that reflect the working interest of LRR and ZPZ in the Yeso formation as to the 200 acre unit. Within the Yeso formation Lime Rock owns 100% above 3000' and ZPZ owns 100% below 3000' in the N/2 NE/4 and the NE/4 NW/4 of Sec 8-18S-27E therefore, working interest in those 40 acre tracts are shared 50/50. All other details of the well proposal remain unchanged.

We will soon be pursuing a Pooling Application and still await any response from you so please provide your election as detailed in the original well proposal or contact me. Again, should you have questions of a technical nature, please contact our East Artesia Production Manager, Frank Falleri at 713-360-5714, via email at ffalleri@limerockresources.com or you may reach me at my direct number at 713-345-2147.

Sincerely,

Doug Lacey
Landman

December 2, 2019
Well Proposal
Condor 8 Federal Com #3H
NE/4 NE/4 Section 7-18S-27E
N/2 N/2 Sec 8-18S-27E
Eddy County, New Mexico

In connection with the foregoing and the attached Authority for Expenditure, the undersigned:

_____ elects to participate in the drilling and completion of the proposed well. Please sign and return one copy of this letter and one copy of the AFE.

_____ elects not to participate in the drilling and completing of the proposed well subject to any OCD pooling order issued for the well.

ZPZ Delaware I LLC

By: _____

Printed Name: _____

Title/Capacity: _____

Date: _____



December 2, 2019

Via email and Fedex

Jan Baker
ZPZ Delaware I LLC
303 Veterans Airpark Lane, Ste 3000
Midland, TX 79705

Re: Horizontal Well Proposal
Condor 8 Federal Com #4H
NE/4 NE/4 Section 7-18S-27E
N/2 N/2 Sec 8-18S-27E
Eddy County, New Mexico

Ladies and Gentlemen:

Lime Rock Resources II-A, L.P. ("LRR") proposes to drill the captioned well horizontally East to West through Units A, B, C & D in Section 8-T18S-R27E and Units A in Section 7-T18S-R27E as an 10,432' MD/3580' TVD Lower Yeso well. Surface location will be in Lot D of Sec 9-T18S-R27E. The well will be completed in 31 stages with a slick water frac and produced on ESP. Proposed location (subject to a final survey of the surface location) is:

Proposed surface location:	280' FNL & 575' FWL of Sec 9-T18S-R27E
Proposed Bottom Hole Location:	820' FNL & 1220' FEL in Sec 7-T18S-R27E

Enclosed for your review are LRR's Authority for Expenditure ("AFE") in the 8/8ths amount of \$4,576,950 to drill and complete this well. Also enclosed is A.A.P.L. Form 610-1982 Model Form Operating Agreement ("JOA") naming LRR as Operator which will govern all operations for this well. Final forms of Exhibit "A" and "F" to the JOA will be sent after receipt of your information.

Please provide your election on the following page within thirty (30) days and if you elect to participate, also return the signed AFE to my attention at the letterhead address, via email to dlacey@limerockresources.com or by facsimile to 713-345-2197. Should you have questions of a technical nature, please contact our East Artesia Production Manager, Frank Falleri at 713-360-5714, via email at ffalleri@limerockresources.com or you may reach me at my direct number at 713-345-2147.

Sincerely,

A handwritten signature in black ink, appearing to read "Doug Lacey", written over a horizontal line.

Doug Lacey
Landman

December 2, 2019
Well Proposal
Condor 8 Federal Com #4H
NE/4 NE/4 Section 7-18S-27E
N/2 N/2 Sec 8-18S-27E
Eddy County, New Mexico

In connection with the foregoing and the attached Authority for Expenditure, the undersigned:

_____ elects to participate in the drilling and completion of the proposed well. Please sign and return one copy of this letter and one copy of the AFE.

_____ elects not to participate in the drilling and completing of the proposed well subject to any OCD pooling order issued for the well.

ZPZ Delaware I LLC

By: _____

Printed Name: _____

Title/Capacity: _____

Date: _____



2019 AFE Partners Approval Form

Well Name: Condor 8 Fed 4H

API/UM	Acquisition Name East Artesia	OGSYS WellCode	Operator Lime Rock Resources II-A, LP	County Eddy	State/Province New Mexico	Surface Legal Location
AFE Number D19102	AFE Date 11/19/2019	AFE Type Drilling	Cost Type Capital	AFE Status Routing Approvals	Total AFE Amount (Cost) 4,576,950.00	

Jobs

Job Category Drilling	Primary Job Type Drilling - AFE	Target Formation Yeso	Target Depth (ft/B) 14,800.0	Status 1 In Progress	Start Date 11/19/2019
--------------------------	------------------------------------	--------------------------	---------------------------------	-------------------------	--------------------------

Objective
This AFE provides funds in the amount of \$4,576,950 (\$1,830,780 w/LRR II 40% WI) to drill and complete the Condor 8 Fed 4H. This well will be drilled as a horizontal Yeso well to a depth of about 10,432' MD/3580' TVD. Condor 8 Fed 4H will be completed in ~31 stages with a slick water frac and plug & perf method. The well will be produced by ESP

LRR Intangible Costs		
Cost Desc	Code 1	Sum of AFE Amt (Cost)
Bits & Mud Motors	322	40,000.00
Bop/Wellhead Testing	322	6,100.00
Casing Crews & Equip & Tong Serv	322	15,200.00
Cement & Services	322	85,000.00
Contract Drilling-Daywork	322	240,000.00
Directional Tools & Services	322	168,000.00
Drilling/Workstring Rental Eq	322	15,000.00
Frac Tanks	322	6,000.00
Fuel	322	33,600.00
Inspection & Testing/Misc Labr	322	16,000.00
Land/Legal/Title/Surf Damages	322	90,000.00
Location Restore/Environmental	322	28,000.00
Monitoring Equipment	322	10,200.00
Mud & Chemicals / Facility Fluids & Chemicals	322	36,000.00
Mud Logging	322	43,200.00
Office, Sewage & Misc Rentals	322	61,200.00
Offsite Disposal	322	48,000.00
Purchased Supplies	322	7,000.00
Rig Mob/Demob	322	60,000.00
Safety/Medical	322	15,000.00
Staking / Permitting / Location & Roads / Rathole / Mousehole / Anchors	322	100,000.00
Supervision - Contract	322	60,000.00
Surface Rental Equipment	322	72,000.00
Trucking & Hauling	322	73,000.00
Tubular Testing, Inspection	322	15,300.00
Water Transfer/Frac Pit	322	9,600.00
Water/Water Well	322	7,200.00
Well Control Rentals	322	6,000.00
Bits	324	50,000.00
Cased Hole Logging	324	10,000.00
Contract Geo/Paleo	324	27,500.00
Drilling/Wrkstring Rental Eq	324	35,000.00
Frac Tanks	324	21,000.00
Fuel	324	155,000.00
Mud & Chemicals / Facility Fluids & Chemicals	324	49,950.00
Office, Sewage & Misc Rentals	324	31,000.00
Offsite Disposal	324	32,500.00
Perforating	324	190,000.00
Plugs & Packers	324	38,350.00
Prod.Well Testing Equip./Serv	324	25,000.00
Pumping Services - Hcl Acid	324	25,000.00
Safety/Medical	324	5,000.00
Service Rig / Coil Tubing / Snubbing	324	102,600.00
Slickline Work/Swabbing	324	10,000.00
Staking / Permitting / Location & Roads / Rathole / Mousehole / Anchors	324	5,000.00
Stimulation	324	1,323,000.00
Supervision - Contract	324	45,900.00
Surface Rental Equipment	324	48,000.00
Trucking & Hauling	324	20,000.00
Tubular Testing/Inspection	324	3,500.00

LRR Tangible Costs		
Cost Desc	Code 1	Sum of AFE Amt (Cost)
Cementing Equipment	323	17,000.00
Conductor Casing	323	15,000.00
Surface Casing	323	35,000.00
Wellhead Equipment	323	8,000.00
Artificial Lift Equipment	325	45,000.00
Production Casing	325	200,000.00
Subsurface Equipment	325	247,500.00
Tubing	325	22,750.00
Wellhead Equipment	325	15,000.00
Total (Sum)		605,250.00



2019 AFE Partners Approval Form

Well Name: Condor 8 Fed 4H

API/UWI	Acquisition Name East Artesia	OGSYS WellCode	Operator Lime Rock Resources II-A, LP	County Eddy	State/Province New Mexico	Surface Legal Location
AFE Number D19102	AFE Date 11/19/2019	AFE Type Drilling	Cost Type Capital	AFE Status Routing Approvals	Total AFE Amount (Cost) 4,576,950.00	

Jobs

Job Category Drilling	Primary Job Type Drilling - AFE	Target Formation Yeso	Target Depth (ftKB) 14,800.0	Status 1 In Progress	Start Date 11/19/2019
--------------------------	------------------------------------	--------------------------	---------------------------------	-------------------------	--------------------------

Objective

This AFE provides funds in the amount of \$4,576,950 (\$1,830,780 w/LRR II 40% WI) to drill and complete the Condor 8 Fed 4H. This well will be drilled as a horizontal Yeso well to a depth of about 10,432' MD/3580' TVD. Condor 8 Fed 4H will be completed in ~31 stages with a slick water frac and plug & perf method. The well will be produced by ESP

LRR Intangible Costs

Cost Des	Code 1	Sum of AFE Amt (Cost)
Water Transfer/Frac Pit	324	85,000.00
Water/Water Well	324	210,000.00
Well Control Rentals	324	56,800.00
Total (Sum)		3,971,700.00



2019 AFE D&C Partners Approval Signature Form

Well Name: **Condor 8 Fed 4H**

API/WT	Acquisition Name East Artesia	OGSYS WellCode	Operator Lime Rock Resources II-A, LP	County Eddy	State/Province New Mexico	Surface Legal Location
AFE Number D19102	AFE Date 11/19/2019	AFE Type Drilling	Cost Type Capital	AFE Status Routing Approvals	Total AFE Amount (Cost) 4,576,950.00	
Jobs						
Job Category Drilling	Primary Job Type Drilling - AFE	Target Formation Yeso	Target Depth (ftKB) 14,800.0	Status 1 In Progress	Start Date 11/19/2019	
Objective This AFE provides funds in the amount of \$4,576,950 (\$1,830,780 w/LRR II 40% WI) to drill and complete the Condor 8 Fed 4H. This well will be drilled as a horizontal Yeso well to a depth of about 10,432' MD/3580' TVD. Condor 8 Fed 4H will be completed in ~31 stages with a slick water frac and plug & perf method. The well will be produced by ESP						

Company: _____

- ☐ Elects TO participate in the drilling and completion of the well
- ☐ Elects NOT TO participate in the drilling and completion of the well

By: _____ Date: _____

Print: _____ Email: _____

Insurance Election

This AFE includes an estimate of the cost of Operator's Control of Well Insurance. Please indicate below whether or not you want to participate in this insurance:

- ☐ Elects to be covered under Operator's Control of Well Insurance.
- ☐ Elects **NOT** to be covered under Operator's Control of Well Insurance. (A copy of the participants Certificate of Insurance must accompany this election.)

Failure to indicate a specific election for insurance coverage shall constitute an election by the party to participate in the Operator's Control of Well Insurance and therefore such party shall be charged with and shall pay its proportionate share of the insurance premium relative to the proposed operation.

Well Information: Condor 8 Fed 4H

If you are electing to participate and would like to access well data, please include an email address on the line below to receive enrollment information from PDS, our well data exchange system. If you are already enrolled in PDS and would like to access data for this well, please so indicate by including the email address associated with your PDS account.

Email: _____

STATE OF NEW MEXICO
DEPARTMENT OF ENERGY, MINERALS AND NATURAL RESOURCES
OIL CONSERVATION DIVISION

APPLICATION OF LIME ROCK RESOURCES II-A, L.P.
FOR COMPULSORY POOLING, EDDY COUNTY, NEW MEXICO.

CASE NO. 21048

AFFIDAVIT OF STAN BISHOP

Stan Bishop, of lawful age and being first duly sworn, declares as follows:

1. My name is Stan Bishop and I am employed by Lime Rock Resources ("Lime Rock") as a geologist.
2. I have previously testified before the New Mexico Oil Conservation Division. I have previously been qualified by the Division as an expert in petroleum geology.
3. I am familiar with the application filed in this case and I have conducted a geologic study of the targeted formation underlying the subject acreage.
4. Lime Rock is targeting the Blinebry interval of the Yeso formation with its proposed **Condor 8 Federal Com 3H and 4H** wells.
5. **Exhibit 5-A** is a locator map, showing the location of the proposed horizontal well spacing unit, depicted in black outline, and the approximate location of the Condor 8 Federal Com 3H and 4H wells, depicted with a green hashed line, within the spacing unit. Producing Yeso wells are highlighted as black dots on the map.
6. **Exhibit 5-B** is a structure map, with 20-foot contour intervals that I prepared for the Yeso formation. The proposed horizontal well spacing unit is depicted with a black line. The structure map demonstrates that the formation is gently dipping to the east-southeast (contours are above sea level) in this area. Yeso producing wells are highlighted with black dots. I do not

observe any faulting, pinchouts, or other geologic impediments to developing the targeted interval with horizontal wells.

7. Exhibit 5-B also contains a blue line referencing four wells penetrating the Yeso formation that I used to construct a stratigraphic cross-section from A to A'. I used these wells because they penetrate the targeted formation and have good logs. In my opinion, these wells are representative of the geology in the area.

8. **Exhibit 5-C** is a stratigraphic cross section using the four representative wells depicted on Exhibit 5-B. The wells in the cross-section contain gamma ray, resistivity, and porosity logs. Three of the wells include mud log oil and gas readings. The log for the Malco B 6 P Federal 012 12 well on the far-left side of the exhibit shows a gamma ray log and a cased-hole neutron log. The proposed target interval is labeled with a dashed red line on the exhibit. The cross-section demonstrates that the targeted interval extends across the proposed unit.

9. In my opinion, the laydown orientation of the proposed well is appropriate to efficiently and effectively develop the subject acreage.

10. Based on my geologic study, the targeted formation underlying the subject area is suitable for development by horizontal wells and the acreage comprising the proposed horizontal spacing unit will contribute more-or-less equally to the production from the wellbore.

11. In my opinion, the granting of this application is in the best interest of conservation, the prevention of waste, and protection of correlative rights.


12. Exhibits 5-A, 5-B, and 5-C were either prepared by me or compiled under my direction and supervision.


FURTHER AFFIANT SAYETH NOT.


Stan Bishop

STATE OF TEXAS)
)
COUNTY OF HARRIS)

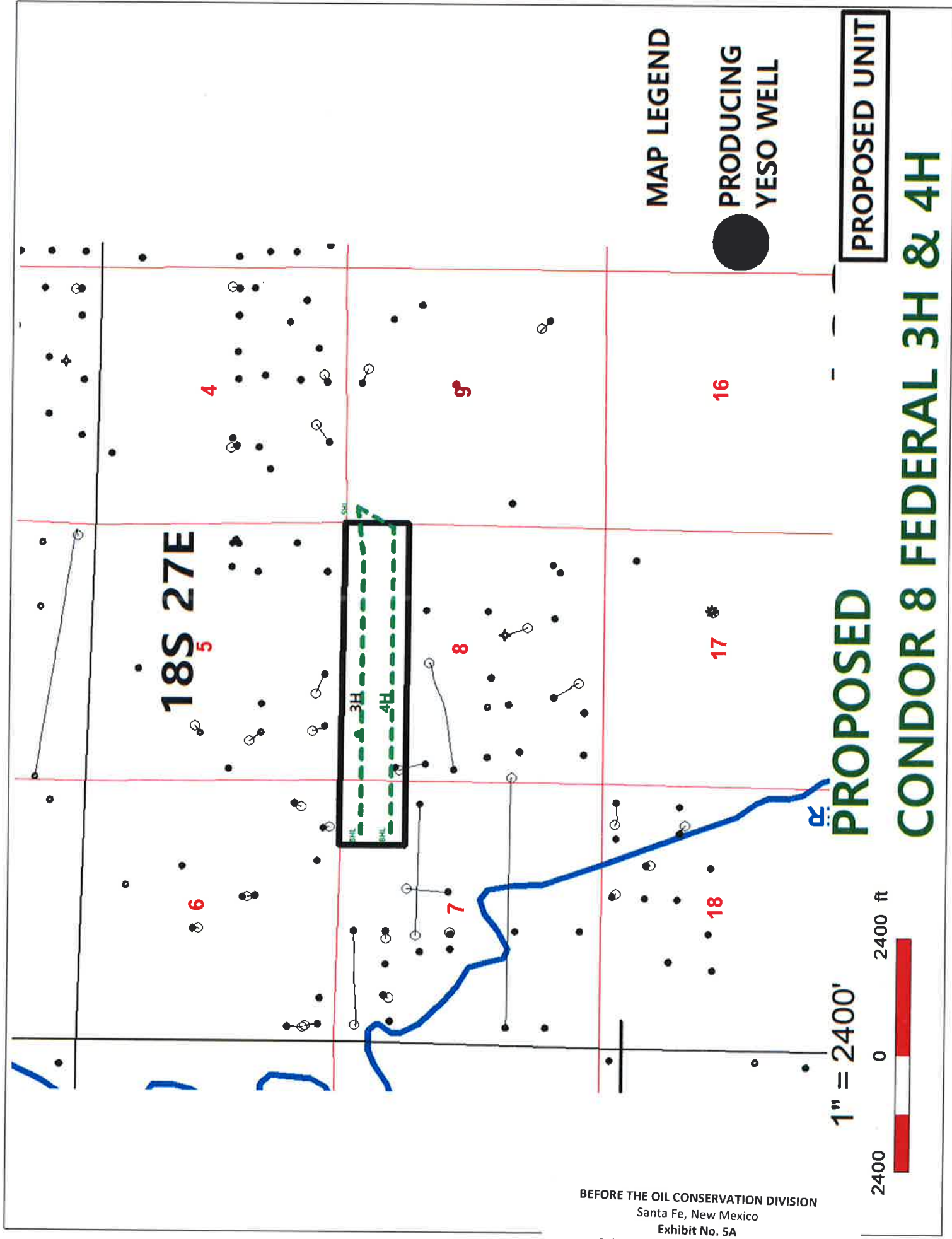
SUBSCRIBED and SWORN to before me this 19 day of FEBRUARY 2020 by Stan Bishop.




NOTARY PUBLIC

My Commission Expires:

07-10-2021



MAP LEGEND

● PRODUCING
YESO WELL

PROPOSED UNIT

PROPOSED

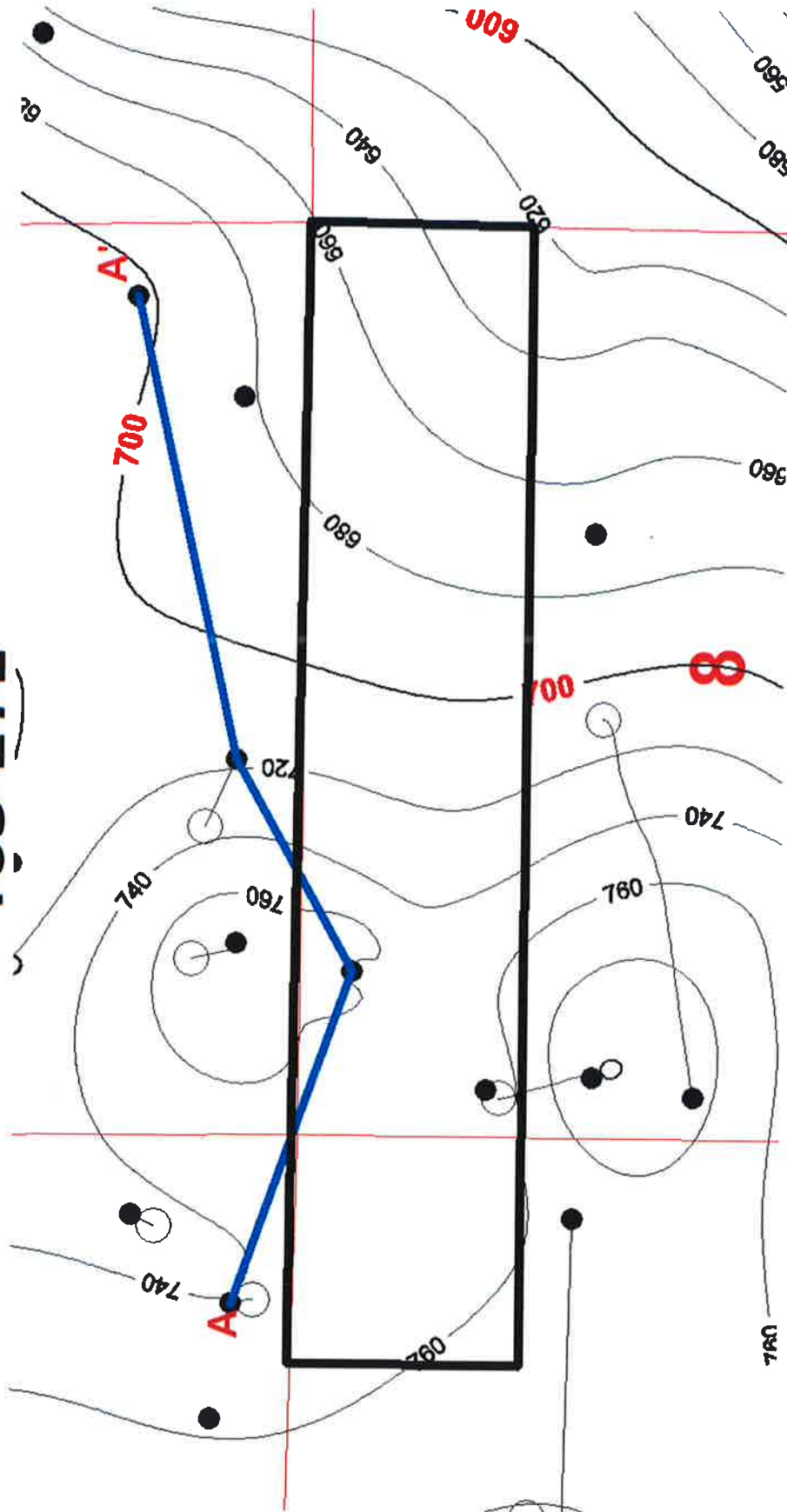
CONDOR 8 FEDERAL 3H & 4H

1" = 2400'



BEFORE THE OIL CONSERVATION DIVISION
Santa Fe, New Mexico
Exhibit No. 5A
Submitted by: Lime Rock Resources
Hearing Date: February 20, 2020
Case No. 21048


18S 27E



PROPOSED

CONDOR 8 FEDERAL 3H & 4H

MAP LEGEND



● PRODUCING
YESO WELL

PROPOSED UNIT

TOP YESO SS STRUCTURE

**STATE OF NEW MEXICO
DEPARTMENT OF ENERGY, MINERALS AND NATURAL RESOURCES
OIL CONSERVATION DIVISION**

**APPLICATION OF LIME ROCK
RESOURCES II-A, L.P.
FOR COMPULSORY POOLING,
EDDY COUNTY, NEW MEXICO.**

CASE NO. 21048

AFFIDAVIT


STATE OF NEW MEXICO)
) ss.
COUNTY OF SANTA FE)

Adam G. Rankin, attorney in fact and authorized representative of Lime Rock Resources II-A, L.P., the Applicant herein, being first duly sworn, upon oath, states that the above-referenced Application has been provided under the notice letters and proof of receipts attached hereto.



Adam G. Rankin

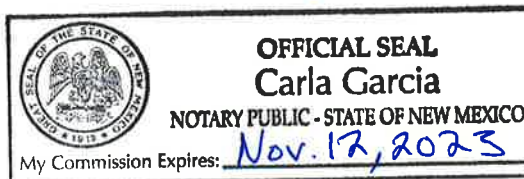
SUBSCRIBED AND SWORN to before me this 19th day of February 2020 by Adam G. Rankin.



Notary Public

My Commission Expires:

Nov. 12, 2023



BEFORE THE OIL CONSERVATION DIVISION
Santa Fe, New Mexico
Exhibit No. 6
Submitted by: Lime Rock Resources
Hearing Date: February 20, 2020
Case No. 21048

HOLLAND & HART



Adam G. Rankin
Phone (505) 988-4421
Fax (505) 983-6043
agrarkin@hollandhart.com

January 28, 2020

VIA CERTIFIED MAIL
CERTIFIED RECEIPT REQUESTED

TO: ALL INTEREST OWNERS SUBJECT TO POOLING PROCEEDINGS

Re: Application of Lime Rock Resources II-A, L.P. for compulsory pooling, Eddy County, New Mexico.
Condor 8 Federal Com 3H & 4H Wells

Ladies & Gentlemen:

This letter is to advise you that Lime Rock Resources II-A, L.P. has filed the enclosed application with the New Mexico Oil Conservation Division. A hearing has been requested before a Division Examiner on February 20, 2020 and the status of the hearing can be monitored through the Division's website at <http://www.emnrd.state.nm.us/ocd/>. Division hearings will commence at 8:15 a.m. in Porter Hall at the Oil Conservation Division's Santa Fe Offices located at 1220 South Saint Francis Drive, Santa Fe, New Mexico 87505. You are not required to attend this hearing, but as an owner of an interest that may be affected by this application, you may appear and present testimony. Failure to appear at that time and become a party of record will preclude you from challenging the matter at a later date.

Parties appearing in cases are required by Division Rule 19.15.4.13.B to file a Pre-hearing Statement four business days in advance of a scheduled hearing. This statement must be filed at the Division's Santa Fe office at the above specified address and should include: the names of the parties and their attorneys; a concise statement of the case; the names of all witnesses the party will call to testify at the hearing; the approximate time the party will need to present its case; and identification of any procedural matters that are to be resolved prior to the hearing.

If you have any questions about this matter, please contact Doug Lacey at (713) 345-2147 or dlacey@limerockresources.com.

Sincerely,

Adam G. Rankin

**ATTORNEY FOR LIME ROCK RESOURCES II-A,
L.P.**



Adam G. Rankin
Phone (505) 988-4421
Fax (505) 983-6043
agrarkin@hollandhart.com

January 17, 2020

VIA CERTIFIED MAIL
CERTIFIED RECEIPT REQUESTED

TO: ALL INTEREST OWNERS SUBJECT TO POOLING PROCEEDINGS

**Re: Application of Lime Rock Resources II-A, L.P. for compulsory pooling, Eddy
County, New Mexico.
Condor 8 Federal Com 3H & 4H Wells**

Ladies & Gentlemen:

This letter is to advise you that Lime Rock Resources II-A, L.P. has filed the enclosed application with the New Mexico Oil Conservation Division. A hearing has been requested before a Division Examiner on February 6, 2020 and the status of the hearing can be monitored through the Division's website at <http://www.emnrd.state.nm.us/ocd/>. Division hearings will commence at 8:15 a.m. in Porter Hall at the Oil Conservation Division's Santa Fe Offices located at 1220 South Saint Francis Drive, Santa Fe, New Mexico 87505. You are not required to attend this hearing, but as an owner of an interest that may be affected by this application, you may appear and present testimony. Failure to appear at that time and become a party of record will preclude you from challenging the matter at a later date.

Parties appearing in cases are required by Division Rule 19.15.4.13.B to file a Pre-hearing Statement four business days in advance of a scheduled hearing. This statement must be filed at the Division's Santa Fe office at the above specified address and should include: the names of the parties and their attorneys; a concise statement of the case; the names of all witnesses the party will call to testify at the hearing; the approximate time the party will need to present its case; and identification of any procedural matters that are to be resolved prior to the hearing.

If you have any questions about this matter, please contact Doug Lacey at (713) 345-2147 or dlacey@limerockresources.com.

Sincerely,

Adam G. Rankin
**ATTORNEY FOR LIME ROCK RESOURCES II-A,
L.P.**

Lime Rock - Condor 8 Fed Com 3H, 4H
Case No. 21048 Postal Delivery Report

Tracking Number	Recipient	Status
9214890194038304323449	XTO Energy Inc 22777 Springwoods Village Parkway Spring TX 77389	Delivered Signature Received
9214890194038304323456	Kathryn Beach 3045 Mount Troy Rd Pittsburgh PA 15212	Delivered Signature Received
9214890194038304323463	Charlotte Coleman 1304 Great Oak Dr Pittsburgh PA 15220-0000	In-Transit
9214890194038304323470	Charles R Collins 1144 Treymour Way Knoxville TN 37922-5165	Delivered Signature Received
9214890194038304323487	Claire Collins 3257 Rogers Ave Fort Worth TX 76109-0000	Delivered Signature Received
9214890194038304323494	William H Collins 6542 Nine Mile Azle Road Fort Worth TX 76135-0000	Delivered Signature Received
9214890194038304323500	W I Cook Foundation Inc BOKF NA Agent PO BOX 1588 Tulsa OK 74101-1588	Delivered Signature Received
9214890194038304323517	Charlotte Daigirda 3257 Rogers Ave Ft Worth TX 76109-0000	Delivered Signature Received
9214890194038304323524	Jane Ann Hudson Davis 6770 Wolf Creek Court Rio Rancho NM 87144	Delivered Signature Received
9214890194038304323531	Michael Don Dixon 410 Wandering Way Ardmore OK 73401-0000	Delivered Signature Received
9214890194038304323548	Eog Resources Inc PO BOX 840319 Dallas TX 75284-0319	Delivered Signature Received
9214890194038304323555	Jonel Susan Grasso 11 Ocean Ridge Laguna Niguel CA 92677	Delivered Signature Received
9214890194038304323562	HTI Resources Inc PO BOX 10690 Savannah GA 31412	Delivered Signature Received
9214890194038304323579	John W Hubert 2 Oak Bend Drive St Louis MO 63124	Delivered Signature Received
9214890194038304323586	James Hubert 3209 Dublin Ln Louisville KY 40206-0000	Delivered Signature Received
9214890194038304323593	Robert Hubert 218 Hermosa Dr SE Albuquerque NM 87108	Delivered Signature Received
9214890194038304323609	Joan A Hudson 660 Camino De Los Gares Apt 334 San Clement CA 92673	Delivered Signature Received
9214890194038304323616	Susan Labunski 970 S Kent Ave Elmhurst IL 60126	Delivered Signature Received
9214890194038304323623	Lakewind LLC PO BOX 30304 Edmond OK 73703	Delivered Signature Received
9214890194038304323630	Map2004-OK AN OK GP PO BOX 269031 Oklahoma City OK 73126-9031	Delivered Signature Received
9214890194038304323647	Mary Anne Berliner FDN Trust First National Bank TTEE PO BOX AA Artesia NM 88211-7526	Delivered Signature Received
9214890194038304323654	Mary Lauren Pier 200 Richard Lane Azle TX 76020	In-Transit
9214890194038304323661	Ridgerocktx LLC PO BOX 30304 Edmond OK 73003	Delivered Signature Received
9214890194038304323678	Sharbro Energy LLC PO BOX 840 Artesia NM 88211-0840	Delivered Signature Received

Lime Rock - Condor 8 Fed Com 3H, 4H
Case No. 21048 Postal Delivery Report

Tracking Number Recipient

9214890194038305044435 ZPZ Delaware 303 Veterans Airpark Lane Suite 3000 Midland TX 79705

Status

Delivered Signature Received

**A. Mailer Action**

Note to Mailer: The labels and volume associated to this form online, **must** match the labeled packages being presented to the USPS® employee with this form.

Lime Rock - Condor 8 Fed Com 3H, 4H
Case No. 21048
CM# 59980.0003

**Shipment Confirmation
Acceptance Notice**

Shipment Date: 01/28/2020

Shipped From:

Name: HOLLAND & HART LLP (1)

Address: 110 N GUADALUPE ST # 1

City: SANTA FE

State: NM ZIP+4® 87501

Type of Mail	Volume
Priority Mail Express®	
Priority Mail®	0
First-Class Package Service®	
Returns	
International*	
Other	1
Total	1

*Start time for products with service guarantees will begin when mail arrives at the local Post Office™ and items receive individual processing and acceptance scans.

B. USPS Action

Note to RSS Clerk:

1. Home screen > Mailing/Shipping > More
2. Select Shipment Confirm
3. Scan or enter the barcode/label number from PS Form 5630
4. Confirm the volume count message by selecting Yes or No
5. Select Pay and End Visit to complete transaction

USPS EMPLOYEE: Please scan upon pickup or receipt of mail.
Leave form with customer or in customer's mail receptacle.

USPS SCAN AT ACCEPTANCE



9275 0901 1935 6200 0019 8694 51





Firm Mailing Book For Accountable Mail

[illegible]

\$5.70 X 24 = \$138



Shipment Confirmation Acceptance Notice

A. Mailer Action

Note to Mailer: The labels and volume associated to this form online, **must** match the labeled packages being presented to the USPS® employee with this form.

Lime Rock - Condor 8 Fed Com 3H
Case No. 21048
CM# 59980.0003

Shipment Date: 01/17/2020

Shipped From:

Name: HOLLAND & HART LLP (1)

Address: 110 N GUADALUPE ST # 1

City: SANTA FE

State: NM ZIP+4® 87501

Type of Mail	Volume
Priority Mail Express®	
Priority Mail®	0
First-Class Package Service®	
Returns	
International*	
Other	24
Total	24

*Start time for products with service guarantees will begin when mail arrives at the local Post Office™ and items receive individual processing and acceptance scans.

B. USPS Action

Note to RSS Clerk:

1. Home screen > Mailing/Shipping > More
2. Select Shipment Confirm
3. Scan or enter the barcode/label number from PS Form 5630
4. Confirm the volume count message by selecting Yes or No
5. Select Pay and End Visit to complete transaction

USPS EMPLOYEE: Please scan upon pickup or receipt of mail.
Leave form with customer or in customer's mail receptacle.

USPS SCAN AT ACCEPTANCE



9275 0901 1935 6200 0019 6582 08





Firm Mailing Book For Accountable Mail

Name and Address of Sender Holland & Hart LLP (1) 110 N Guadalupe St # 1 Santa Fe NM 87501		Check type of mail or service <input type="checkbox"/> Adult Signature Required <input type="checkbox"/> Adult Signature Restricted Delivery <input checked="" type="checkbox"/> Certified Mail <input type="checkbox"/> Certified Mail Restricted Delivery <input type="checkbox"/> Collect on Delivery (COD) <input type="checkbox"/> Insured Mail <input type="checkbox"/> Priority Mail <input type="checkbox"/> Priority Mail Express <input type="checkbox"/> Registered Mail <input type="checkbox"/> Return Receipt for Merchandise <input type="checkbox"/> Signature Confirmation <input type="checkbox"/> Signature Confirmation Restricted Delivery										Affix Stamp Here (if issued as an international certificate of mailing or for additional copies of this receipt). Postmark with Date of Receipt.												
USPS Tracking/Article Number		Addressee (Name, Street, City, State, & ZIP Code™)										Postage	(Extra Service) Fee	Handling Charge	Actual Value if Registered	Insured Value	Due Sender if COD	ASR Fee	ASRD Fee	RD Fee	RR Fee	SC Fee	SCRD Fee	SH Fee
1. 9214 8901 9403 8304 3234 49		XTO Energy Inc 22777 Springwoods Village Parkway Spring, TX 77389										0.65	3.50								1.60			
2. 9214 8901 9403 8304 3234 56		Kathryn Beach 3045 Mount Troy Rd Pittsburgh PA 15212										0.65	3.50							1.60				
3. 9214 8901 9403 8304 3234 63		Charlotte Coleman 1304 Great Oak Dr Pittsburg PA 15220-0000										0.65	3.50							1.60				
4. 9214 8901 9403 8304 3234 70		Charles R Collins 1144 Treymour Way Knoxville TN 37922-5165										0.65	3.50							1.60				
5. 9214 8901 9403 8304 3234 87		Claire Collins 3257 Rogers Ave Fort Worth TX 76109-0000										0.65	3.50							1.60				
6. 9214 8901 9403 8304 3234 94		William H Collins 6542 Nine Mile Azle Road Fort Worth TX 76135-0000										0.65	3.50							1.60				
7. 9214 8901 9403 8304 3235 00		W J Cook Foundation Inc BOKF NA Agent PO BOX 1586 Tulsa OK 74101-1586										0.65	3.50							1.60				
8. 9214 8901 9403 8304 3235 17		Charlotte Daugirds 3257 Rogers Ave Ft Worth TX 76109-0000										0.65	3.50							1.60				
Total Number of Pieces Listed by Sender 24		Total Number of Pieces Received at Post Office										Postmaster, Per (Name of receiving employee)												



Firm Mailing Book For Accountable Mail

Name and Address of Sender Holland & Hart LLP (1) 110 N Guadalupe St # 1 Santa Fe NM 87501		Check type of mail or service <input type="checkbox"/> Adult Signature Required <input type="checkbox"/> Adult Signature Restricted Delivery <input checked="" type="checkbox"/> Certified Mail <input type="checkbox"/> Certified Mail Restricted Delivery <input type="checkbox"/> Collect on Delivery (COD) <input type="checkbox"/> Insured Mail <input type="checkbox"/> Priority Mail <input type="checkbox"/> Priority Mail Express <input type="checkbox"/> Registered Mail <input type="checkbox"/> Return Receipt for Merchandise <input type="checkbox"/> Signature Confirmation <input type="checkbox"/> Signature Confirmation Restricted Delivery		Affix Stamp Here (If issued as an international certificate of mailing or for additional copies of this receipt). Postmark with Date of Receipt.												
USPS Tracking/Article Number		Addressee (Name, Street, City, State, & ZIP Code™)		Postage	(Extra Service) Fee	Handling Charge	Actual Value if Registered	Insured Value	Due Sender if COD	ASR Fee	ASRD Fee	RD Fee	RR Fee	SC Fee	SCRD Fee	SH Fee
9.	9214 8901 9403 8304 3235 24	Jane Ann Hudson Davis 6770 Wolf Creek Court Rio Rancho NM 87144		0.65	3.50								1.60			
10.	9214 8901 9403 8304 3235 31	Michael Don Dixon 410 Wandering Way Ardmore OK 73401-0000		0.65	3.50								1.60			
11.	9214 8901 9403 8304 3235 48	Eog Resources Inc PO BOX 840318 Dallas TX 75284-0319		0.65	3.50								1.60			
12.	9214 8901 9403 8304 3235 55	Jonel Susan Grasso 11 Ocean Ridge Laguna Niguel CA 92677		0.65	3.50								1.60			
13.	9214 8901 9403 8304 3235 62	HTI Resources Inc PO BOX 10680 Savannah GA 31412		0.65	3.50								1.60			
14.	9214 8901 9403 8304 3235 79	John W Hubert 2 Oak Bend Drive St Louis MO 65124		0.65	3.50								1.60			
15.	9214 8901 9403 8304 3235 86	James Hubert 3209 Dublin Ln Louisville KY 40206-0000		0.65	3.50								1.60			
16.	9214 8901 9403 8304 3235 93	Robert Hubert 218 Hermosa Dr SE Albuquerque NM 87108		0.65	3.50								1.60			
Total Number of Pieces Listed by Sender 24		Postmaster, Per (Name of receiving employee)														



Firm Mailing Book For Accountable Mail

Name and Address of Sender Holland & Hart LLP (1) 110 N Guadalupe St # 1 Santa Fe NM 87501		Check type of mail or service <input type="checkbox"/> Adult Signature Required <input type="checkbox"/> Adult Signature Restricted Delivery <input checked="" type="checkbox"/> Certified Mail <input type="checkbox"/> Certified Mail Restricted Delivery <input type="checkbox"/> Collect on Delivery (COD) <input type="checkbox"/> Insured Mail <input type="checkbox"/> Priority Mail <input type="checkbox"/> Priority Mail Express <input type="checkbox"/> Registered Mail <input type="checkbox"/> Return Receipt for Merchandise <input type="checkbox"/> Signature Confirmation <input type="checkbox"/> Signature Confirmation Restricted Delivery										Affix Stamp Here (if issued as an international certificate of mailing or for additional copies of this receipt). Postmark with Date of Receipt.													
USPS Tracking/Article Number		Addressee (Name, Street, City, State, & ZIP Code™)										Postage	(Extra Service) Fee	Handling Charge	Actual Value if Registered	Insured Value	Due Sender if COD	ASR Fee	ASRD Fee	RD Fee	RR Fee	SC Fee	SCRD Fee	SH Fee	
17.	9214 8901 9403 8304 3236 09	Joan A. Hudson 660 Camino De Los Ganes Apt 334 San Clement CA 92673										0.65	3.50								1.60				
18.	9214 8901 9403 8304 3236 16	Susan Laburski 970 S Kent Ave Elmhurst IL 60126										0.65	3.50								1.60				
19.	9214 8901 9403 8304 3236 23	Lakewind LLC PO BOX 30304 Edmond OK 73703										0.65	3.50							1.60					
20.	9214 8901 9403 8304 3236 30	Map2004-OK AN OK GP PO BOX 269031 Oklahoma City OK 73126-9031										0.65	3.50							Restricted Delivery	Return Receipt	Signature Confirmation	Signature Confirmation Restricted Delivery	Special Handling	
21.	9214 8901 9403 8304 3236 47	Mary Anne Berliner FDN Trust First National Bank TTEE PO BOX AA Artesia NM 88211-7526										0.65	3.50							Adult Signature Required	Return Receipt	Signature Confirmation	Signature Confirmation Restricted Delivery	Special Handling	
22.	9214 8901 9403 8304 3236 54	Mary Lauren Pier 200 Richard Lane Ache TX 76120										0.65	3.50							Adult Signature Restricted Delivery	Return Receipt	Signature Confirmation	Signature Confirmation Restricted Delivery	Special Handling	
23.	9214 8901 9403 8304 3236 61	Ridgerock LLC PO BOX 30304 Edmond OK 73003										0.65	3.50							Adult Signature Restricted Delivery	Return Receipt	Signature Confirmation	Signature Confirmation Restricted Delivery	Special Handling	
24.	9214 8901 9403 8304 3236 78	Sharbo Energy LLC PO BOX 840 Artesia NM 88211-0840										0.65	3.50							Adult Signature Restricted Delivery	Return Receipt	Signature Confirmation	Signature Confirmation Restricted Delivery	Special Handling	
Total Number of Pieces Listed by Sender 24		Postmaster, Per (Name of receiving employee)																							

Carlsbad Current Argus.

PART OF THE USA TODAY NETWORK

Affidavit of Publication

Ad # 0004013184

This is not an invoice

HOLLAND & HART
POBOX 2208


SANTA FE, NM 87504

I, a legal clerk of the **Carlsbad Current Argus**, a newspaper published daily at the City of Carlsbad, in said county of Eddy, state of New Mexico and of general paid circulation in said county; that the same is a duly qualified newspaper under the laws of the State wherein legal notices and advertisements may be published; that the printed notice attached hereto was published in the regular and entire edition of said newspaper and not in supplement thereof on the date as follows, to wit:

January 22, 2020


Legal Clerk

Subscribed and sworn before me this January 22, 2020:


State of WI, County of Brown
NOTARY PUBLIC
5-15-23
My commission expires

Ad # 0004013184
PO #: 21048
of Affidavits 1

This is not an invoice

STATE OF NEW MEXICO ENERGY, MINERALS AND NATURAL RESOURCES DEPARTMENT OIL CONSERVATION DIVISION SANTA FE, NEW MEXICO

The State of New Mexico, Energy Minerals and Natural Resources Department, Oil Conservation Division ("Division") hereby gives notice that the Division will hold a public hearing before a hearing examiner on **February 6, 2020, 8:15 a.m.**, in Porter Hall, 1st Floor, Wendell Chino Building, 1220 South St. Francis, Santa Fe, New Mexico. The docket may be viewed electronically on the Division's website, <http://www.emnrd.state.nm.us/OCD/hearings.html> or obtained from Florene Davidson, OCD Clerk, at (505) 476-3458. Documents filed in the case may be viewed at <http://ocdimage.emnrd.state.nm.us/imaging/CaseFileCriteria.aspx>. If you are an individual with a disability who needs a reader, amplifier, qualified sign language interpreter, or other form of auxiliary aid or service to attend or participate in the hearing, contact Florene Davidson, OCD Clerk, at (505) 476-3458, or at the New Mexico Relay Network, 1-800-659-1779, no later than January 27, 2020.

STATE OF NEW MEXICO TO:
All named parties and persons
having any right, title, interest
or claim in the following case
and notice to the public.

(NOTE: All land descriptions herein refer to the New Mexico Principal Meridian whether or not so stated.)

To: All overriding royalty interest owners and pooled parties, including: XTO Energy Inc.; Kathryn Beach, her heirs and devisees; Charlotte Coleman, her heirs and devisees; Charles R. Collins, his heirs and devisees; Claire Collins, her heirs and devisees; William H. Collins, his heirs and devisees; WI Cook Foundation, Inc.; Charlotte Daugirda, her heirs and devisees; Jane Ann Hudson Davis, her heirs and devisees; Michael Don Dixon, his heirs and devisees; EOG Resources, Inc.; Jonel Susan Grasso, her heirs and devisees; HTI Resources, Inc.; John W. Hubert, his heirs and devisees; James Hubert, his heirs and devisees; Robert Hubert, his heirs and devisees; Joan A. Hudson, her heirs and devisees; Susan Labunski, her heirs and devisees; Lakewind LLC; Map 2004-OK, an OK GP; Mary Anne Berliner FDN Trust; Mary Lauren Pier, her heirs and devisees; RidgeRockTX, LLC; and Sharbro Energy, LLC.

Case No. 21048: Application of Lime Rock Resources II-A, L.P. for compulsory pooling, Eddy County, New Mexico. Applicant in the above-styled cause seeks an order pooling all uncommitted interests in the Yezo formation underlying a standard 200-acre horizontal spacing unit comprised of the N/2 N/2 of Section 8 and the NE/4 NE/4 of Section 7 all in Township 18 South, Range 27 East, NMPM, Eddy County, New Mexico. Applicant proposes to dedicate the above-referenced spacing unit to the following wells: The **Condor 8 Federal Com 3H and Condor 8 Federal Com 4H** wells, each of which will be horizontally drilled from a common surface location in the NW/4 NW/4 (Unit D) of Section 9 to bottom-hole locations in the NE/4 NE/4 (Unit A) of Section 7. Also, to be considered will be the cost of drilling and completing said wells and the allocation of the cost thereof as well as actual operating costs and charges for supervision, designation of applicant as operator of the wells and a 200% charge for risk involved in drilling said wells. Said area is located approximately 7.5 miles southeast of Artesia, New Mexico.

January 22, 2020

BEFORE THE OIL CONSERVATION DIVISION
Santa Fe, New Mexico
Exhibit No. 7
Submitted by: Lime Rock Resources
Hearing Date: February 20, 2020
Case No. 21048

NANCY HEYRMAN
Notary Public
State of Wisconsin