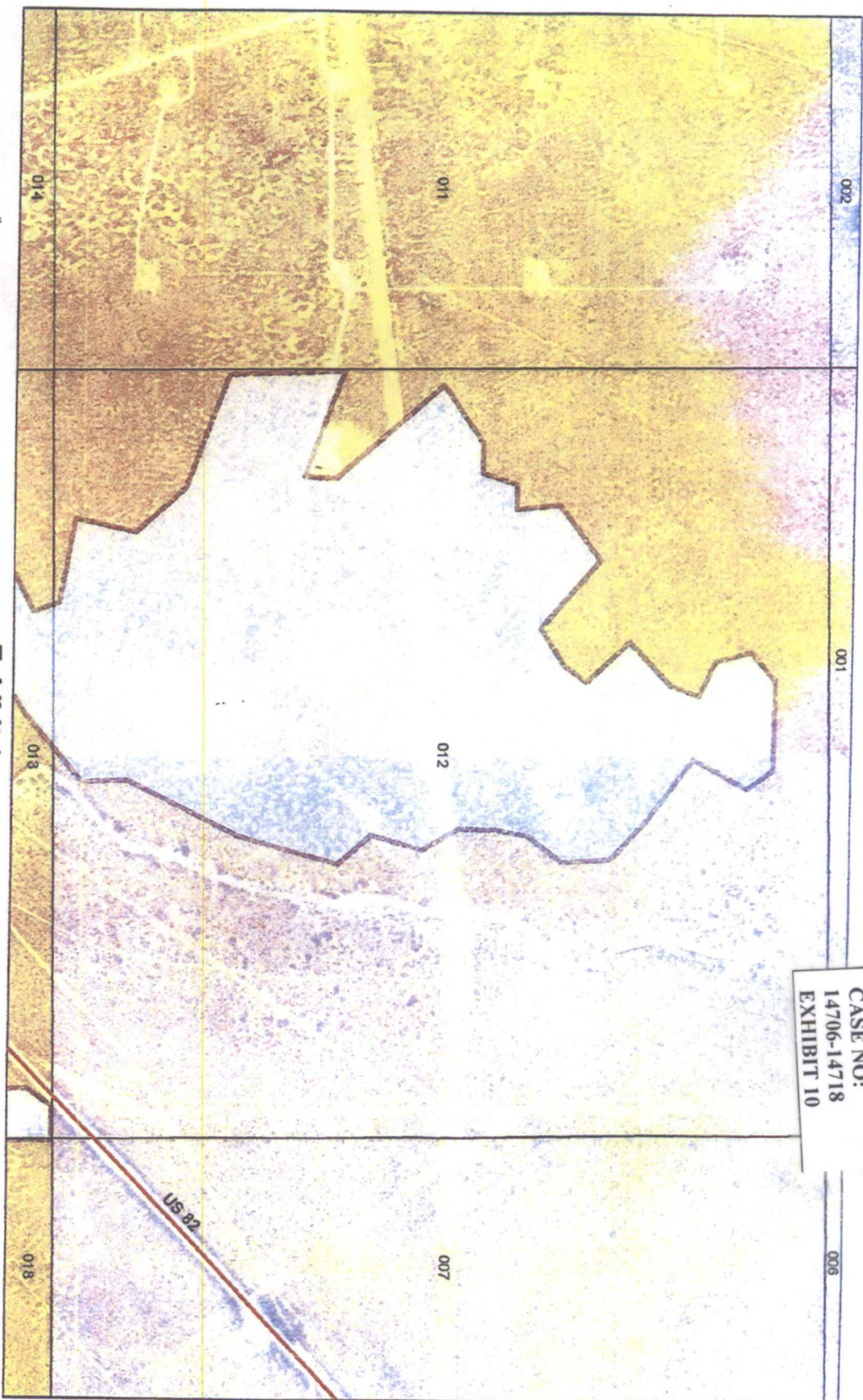


CASE NO:  
14706-14718  
EXHIBIT 10



**Exhibit 1**

0.25 0.125 0 0.25 Miles



No warranty is made by the Bureau of Land Management as to the accuracy, reliability, or completeness of these data for individual use or aggregate use with other data, or for purposes not intended by BLM. Spatial information may not meet National Map Accuracy Standards. This information may be updated without notification.

BEFORE THE OIL CONSERVATION DIVISION  
Santa Fe, New Mexico

(Consolidated) Case No. s 14706-14718

Exhibit No. 10


Submitted by:

COG OPERATING, LLC

Hearing Date: August 29, 2011

- Legend**
- |                           |                         |
|---------------------------|-------------------------|
| Easement, Acreage         | Forest Service          |
| BLM Sections              | Fish & Wildlife Service |
| BLM BLM Administration    | Tribal                  |
| Bureau of Land Management | National Park Service   |
| Bureau of Reclamation     | Private                 |
| Dept. of Agriculture      | State                   |
| Dept. of Defense          | State Game & Fish       |
| Dept. of Energy           | State Park              |





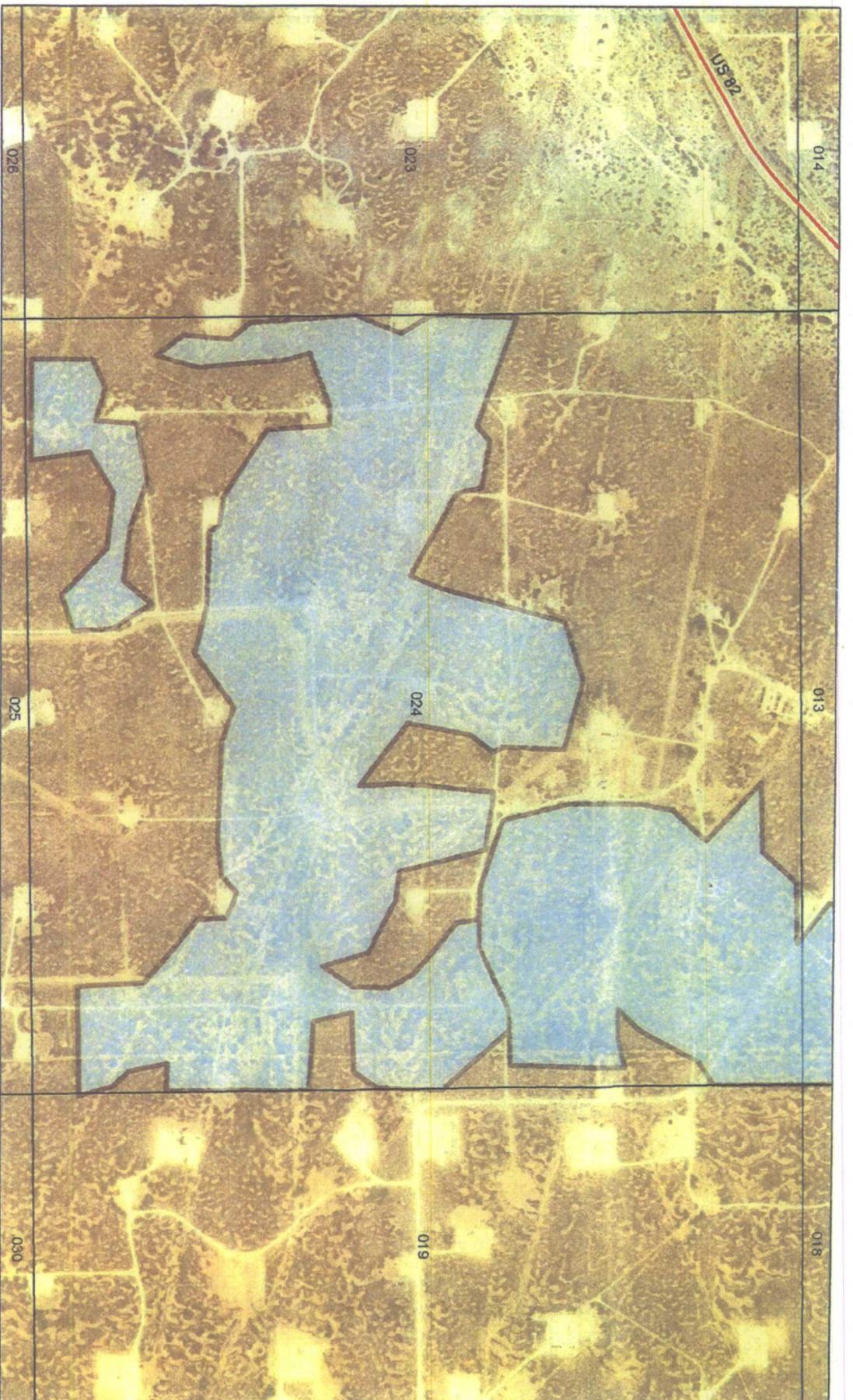
**Exhibit 2**



No warranty is made by the Bureau of Land Management as to the accuracy, reliability, or completeness of these data for individual use or aggregate use with other data, or for purposes not intended by BLM. Spatial information may not meet National Map Accuracy Standards. This information may be updated without notification.

- Legend**
- Exclusion Areas
  - NIM Sections
  - NIM BLM Administration
  - Bureau of Land Management
  - Bureau of Reclamation
  - Dept. of Agriculture
  - Dept. of Defense
  - Dept. of Energy
  - Forest Service
  - Fish & Wildlife Service
  - Tribal
  - National Park Service
  - Private
  - State
  - State Game & Fish
  - State Park





**Exhibit 3**

0.25 0.125 0 0.25 Miles

**Legend**

- |                                                                                     |                           |                                                                                     |                         |
|-------------------------------------------------------------------------------------|---------------------------|-------------------------------------------------------------------------------------|-------------------------|
|  | Extension Areas           |  | Forest Service          |
|  | NM Sections               |  | Fish & Wildlife Service |
|  | NM BLM Administration     |  | Tribal                  |
|                                                                                     | Bureau of Land Management |                                                                                     | National Park Service   |
|                                                                                     | Bureau of Reclamation     |                                                                                     | Private                 |
|                                                                                     | Dept. of Agriculture      |                                                                                     | State                   |
|                                                                                     | Dept. of Defense          |                                                                                     | State Game & Fish       |
|                                                                                     | Dept. of Energy           |                                                                                     | State Park              |

No warranty is made by the Bureau of Land Management as to the accuracy, reliability, or completeness of these data for individual use or aggregate use with other data, or for purposes not intended by BLM. Spatial information may not meet National Map Accuracy Standards. This information may be updated without notification.