

**CASE 14916: In the matter of the hearing called by the Oil Conservation Division to consider:**

The extension of the vertical limits of the Warren-Drinkard Pool in Lea County to include all of the Blinebry, Tubb and Drinkard formations; the extension of the horizontal limits; and the redesignation of the pool as the SEMU-Blinebry-Tubb-Drinkard Pool;

The contraction of the horizontal limits of the following pools in Lea County:

Blinebry Oil and Gas  
North Hardy-Tubb-Drinkard  
Monument-Tubb  
West Nadine-Tubb  
Skaggs-Drinkard  
Warren-Tubb Gas  
Weir-Blinebry  
East Weir-Blinebry  
Weir-Drinkard

Case 14916

ENERGY, MINERALS AND NATURAL RESOURCES DEPARTMENT  
OIL CONSERVATION DIVISION  
NOMENCLATURE ADVERTISEMENT FOR HEARING OCTOBER 18, 2012

In the matter of the application of the Oil Conservation Division of the Energy, Minerals and Natural Resources Department upon it's own motion for an contracting, redesignating and extending vertical and horizontal limits of certain pools in Lea County New Mexico, and giving notice to all persons and parties interested in the subject matter thereof to show cause why such creations and extensions should not be made.

- (a) Extend the vertical limits of the Warren;Drinkard Pool (**pool code: 63080**) to include all of the Blinebry, Tubb and Drinkard formations. Redesignate the Warren;Drinkard Pool as the SEMU;Blinebry-Tubb-Drinkard Pool (**pool code: 63080**)

- ✓ (b) Contract the horizontal limits of the Blinebry Oil and Gas Pool (**pool code- Oil: 6660 Pro Gas: 72480**) in Lea County, New Mexico by deleting from therein:

TOWNSHIP 20 SOUTH, RANGE 38 EAST, NMPM

Section 19: SE/4  
Section 20: SW/4 of NW/4 and SW/4  
Section 29: NW/4  
Section 30: NE/4 and N/2 of SE/4

- ✓ (c) Contract the horizontal limits of the Hardy;Tubb-Drinkard, North Pool (**pool code: 96356**) in Lea County, New Mexico by deleting from therein:

TOWNSHIP 20 SOUTH, RANGE 37 EAST, NMPM

Section 24: W/2  
Section 25: NW/4 and N/2 of S/2

TOWNSHIP 20 SOUTH, RANGE 38 EAST, NMPM

Section 30: NE/4 and N/2 of S/2

- ✓ (d) Contract the horizontal limits of the Monument;Tubb Pool (**pool code: 47090**) in Lea County, New Mexico by deleting from therein:

TOWNSHIP 20 SOUTH, RANGE 37 EAST, NMPM

Section 14: NW/4, W/2 of NE/4, SE/4 of NE/4 and W/2 of SW/4  
Section 15: E/2 of E/2  
Section 22: E/2 of NE/4  
Section 23: W/2

- ✓ (e) Contract the horizontal limits of the Nadine;Tubb, West Pool (**pool code: 47530**) in Lea County, New Mexico by deleting from therein:

TOWNSHIP 20 SOUTH, RANGE 38 EAST, NMPM

Section 18: SW/4 of SE/4

Section 19: W/2 of NE/4 and SE/4 of NE/4

- ✓ OK (f) Contract the horizontal limits of the Skaggs;Drinkard Pool (**pool code: 57000**) in Lea County, New Mexico by deleting from therein:

TOWNSHIP 20 SOUTH, RANGE 37 EAST, NMPM

Section 13: ~~SW/4 and~~ SW/4 of NE/4

TOWNSHIP 20 SOUTH, RANGE 38 EAST, NMPM

Section 18: NW/4 of SW/4, S/2 of SW/4 and SW/4 of SE/4

Section 19: NW/4 of NE/4, S/2 of NE/4 and S/2

Section 20: SW/4 of NW/4 and SW/4

- ✓ (g) Contract the horizontal limits of the Warren;Tubb Gas Pool (**pool code: Oil - 63280 Gas - 87080**) in Lea County, New Mexico by deleting from therein:

TOWNSHIP 20 SOUTH, RANGE 37 EAST, NMPM

Section 24: SE/4

TOWNSHIP 20 SOUTH, RANGE 38 EAST, NMPM

Section 18: SW/4

Section 19: NW/4 and S/2

Section 20: SW/4 of NW/4 and SW/4

Section 29: NW/4

- ✓ (h) Contract the horizontal limits of the Weir;Blainebry Pool (**pool code: 63780**) in Lea County, New Mexico by deleting from therein:

TOWNSHIP 20 SOUTH, RANGE 37 EAST, NMPM

Section 14: W/2 of NW/4

Section 15: E/2 of E/2

Section 22: E/2 of NE/4

Section 23: SW/4 and N/2 ?

- ✓ (i) Contract the horizontal limits of the Weir;Blainebry, East Pool (**pool code: 63800**) in Lea County, New Mexico by deleting from therein:

TOWNSHIP 20 SOUTH, RANGE 37 EAST, NMPM

Section 13: SW/4 of NE/4

Section 14: E/2 of NW/4, W/2 of NE/4 and SE/4 of NE/4

- ✓ (j) Contract the horizontal limits of the Weir;Drinkard Pool (**pool code: 63840**) in Lea County, New Mexico by deleting from therein:

TOWNSHIP 20 SOUTH, RANGE 37 EAST, NMPM

Section 14: W/2

Section 15: E/2 of E/2

Section 22: E/2 of NE/4

Section 23: All

- (k) Extend the SEMU;Blinebry-Tubb-Drinkard Pool (**pool code: 63080**) in Lea County, New Mexico to include therein:

TOWNSHIP 20 SOUTH, RANGE 37 EAST, NMPM

Section 13: SW/4 of NE/4, SE/4, W/2 of SW/4 and SE/4 of SW/4

Section 14: NW/4 of NE/4, S/2 of NE/4, NW/4 and S/2

Section 15: E/2 of E/2

Section 22: E/2 of E/2

Section 23: All

Section 24: All

Section 25: N/2 and N/2 of S/2

Section 26: All

Section 27: E/2 of E/2

TOWNSHIP 20 SOUTH, RANGE 38 EAST, NMPM

Section 18: NW/4 of SW/4, S/2 of SW/4 and SW/4 of SE/4


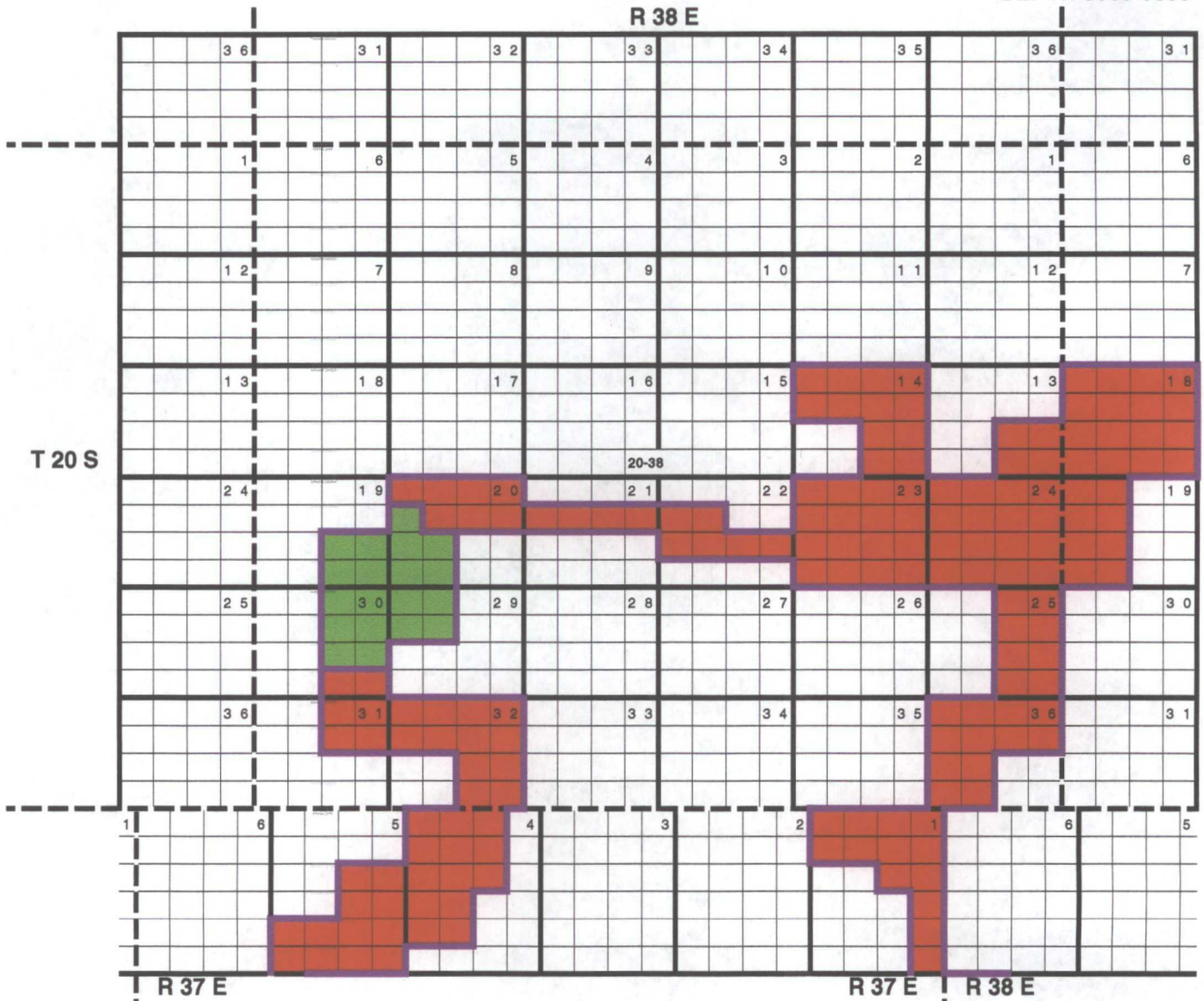
Section 19: NW/4 of NE/4, S/2 of NE/4, NW/4 and S/2

Section 20: SW/4 of NW/4 and SW/4

Section 30: N/2 and N/2 of S/2

**BLINEBRY OIL & GAS POOL**  
**T 20 S R 38 E**

**POOLID: OIL - 6660, GAS - 72480**  
**LEA COUNTY**  
**DEPTH 5000-5999**



**PRESENT POOL AREA**



**ACREAGE DELETED  
 FROM POOL**

**T20S R38E**

**SEC 19: SE/4**

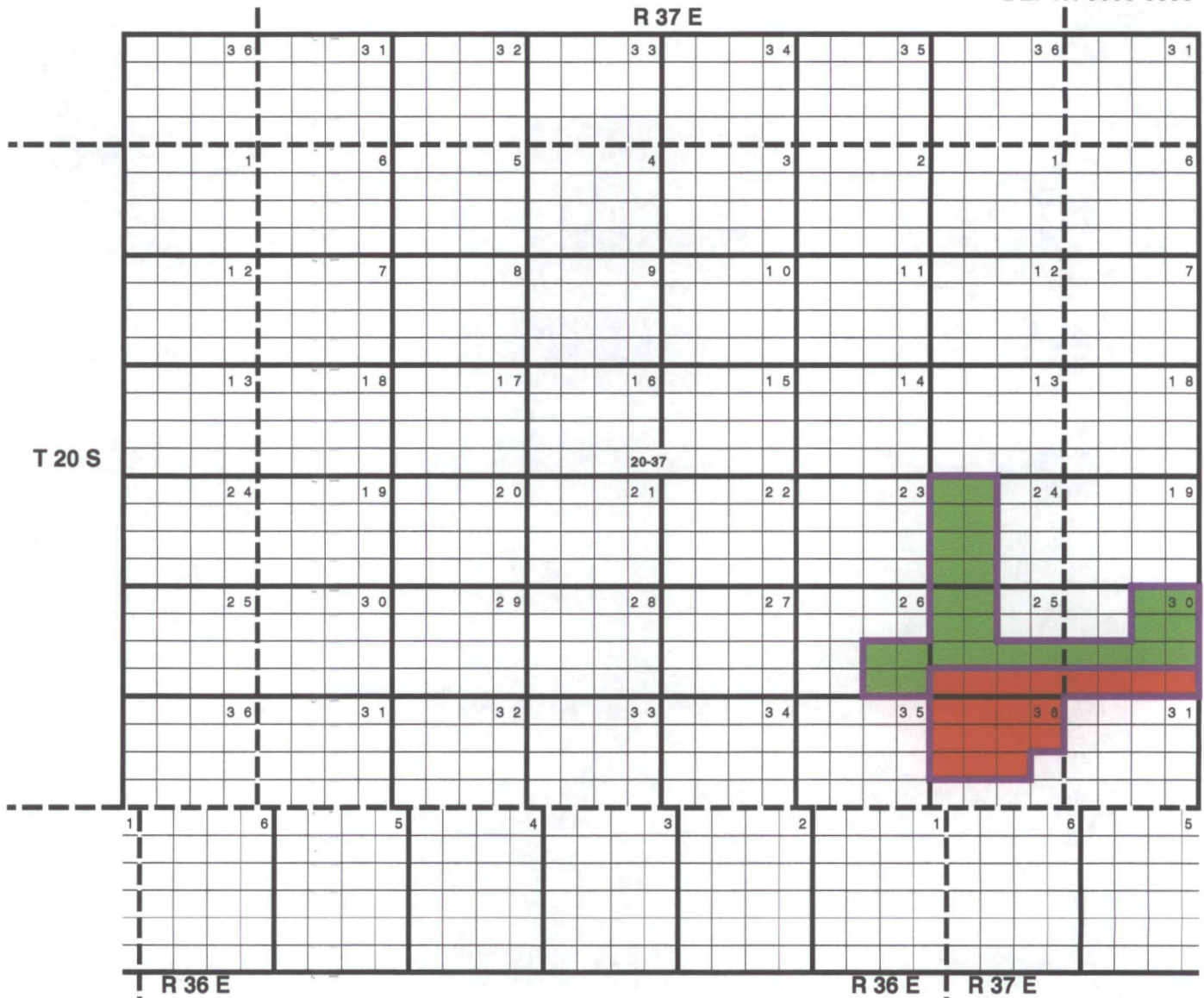
**SEC 20: SW/4 of NW/4 and SW/4**

**SEC 29: NW/4**

**SEC 30: NE/4 and N/2 of SE/4**

**HARDY;TUBB-DRINKARD, NORTH OIL POOL**  
**T 20 S R 37 E**

**POOLID 96356**  
**LEA COUNTY**  
**DEPTH 6000-6999**



**PRESENT POOL AREA**



**ACREAGE DELETED  
 FROM POOL**

**T20S R37E**

**SEC 24: W/2**


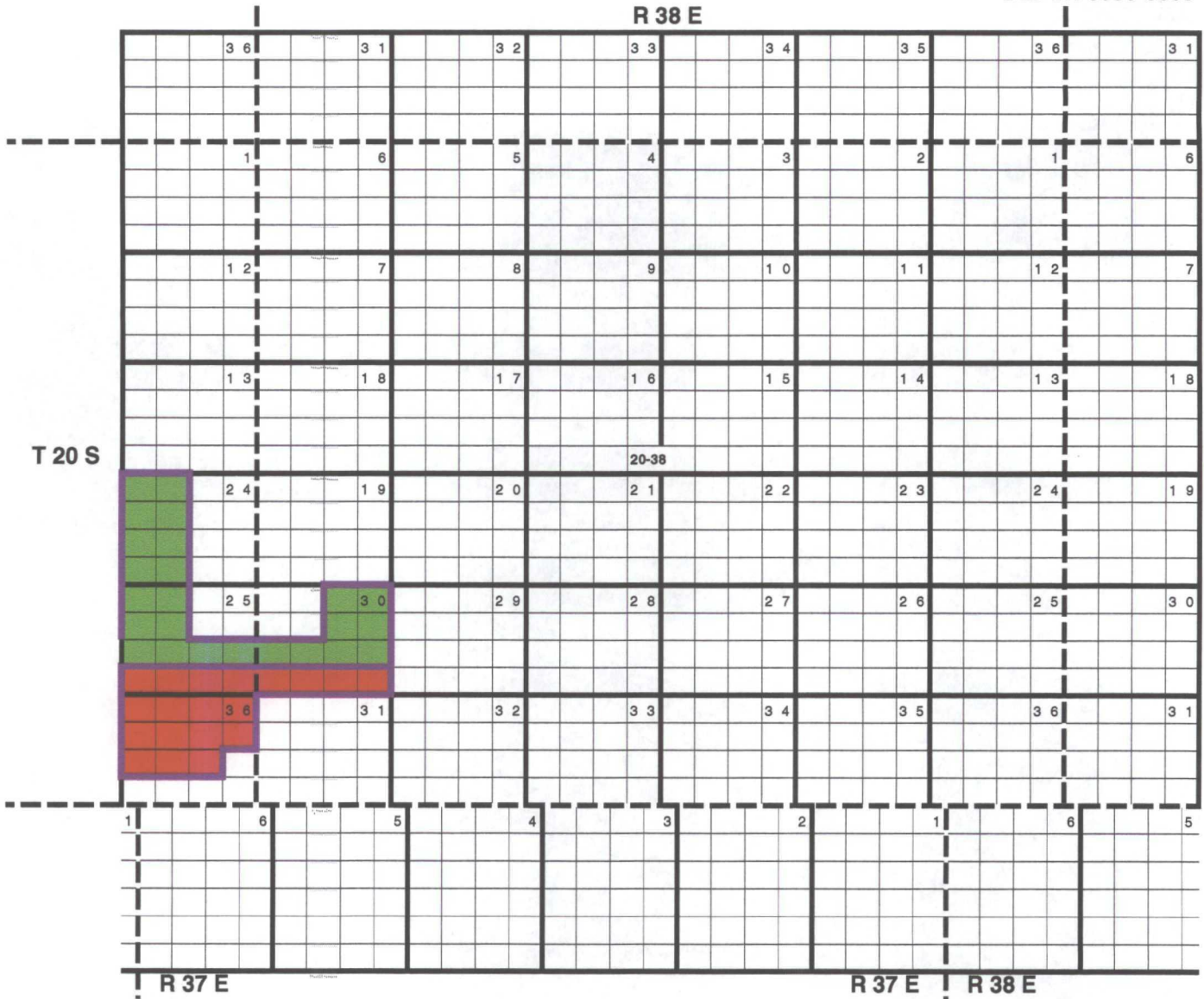
**SEC 25: NW/4 and N/2 of S/2**

**SEC 26: SE/4**



**HARDY;TUBB-DRINKARD, NORTH OIL POOL**  
**T 20 S R 38 E**

**POOLID 96356**  
**LEA COUNTY**  
**DEPTH 6000-6999**



**PRESENT POOL AREA**



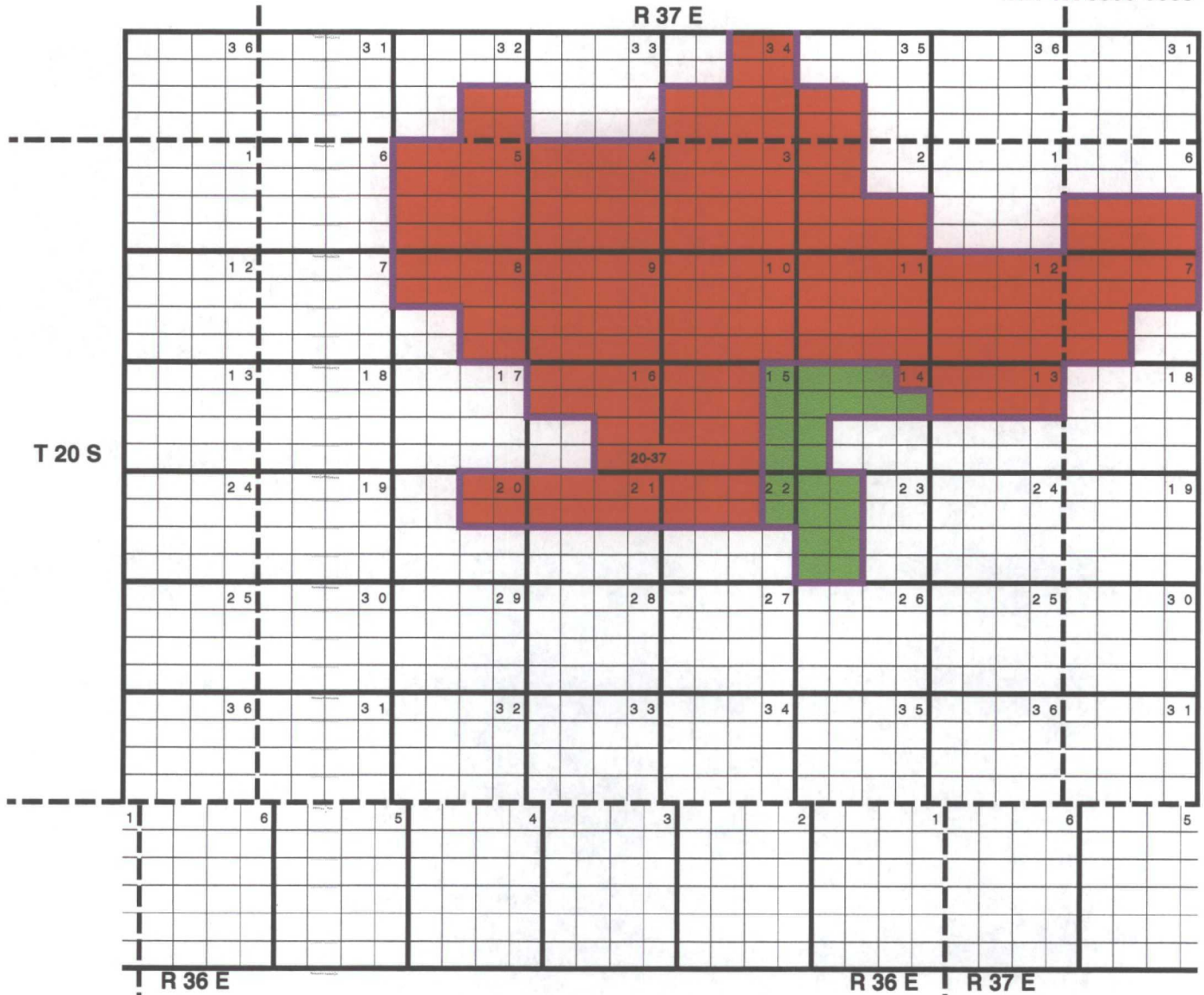
**ACREAGE DELETED  
 FROM POOL**

**T20S R38E**

**SEC 30: NE/4 and N/2 of S/2**

MONUMENT: TUBB OIL POOL  
T 20 S R 37 E

POOLID 47090  
LEA COUNTY  
DEPTH 6000-6999



PRESENT POOL AREA



ACREAGE DELETED  
FROM POOL

T20S R37E

SEC 14: NW/4, W/2 of NE/4,  
SE/4 of NE/4, and W/2 of SW/4

SEC 15: E/2 of E/2

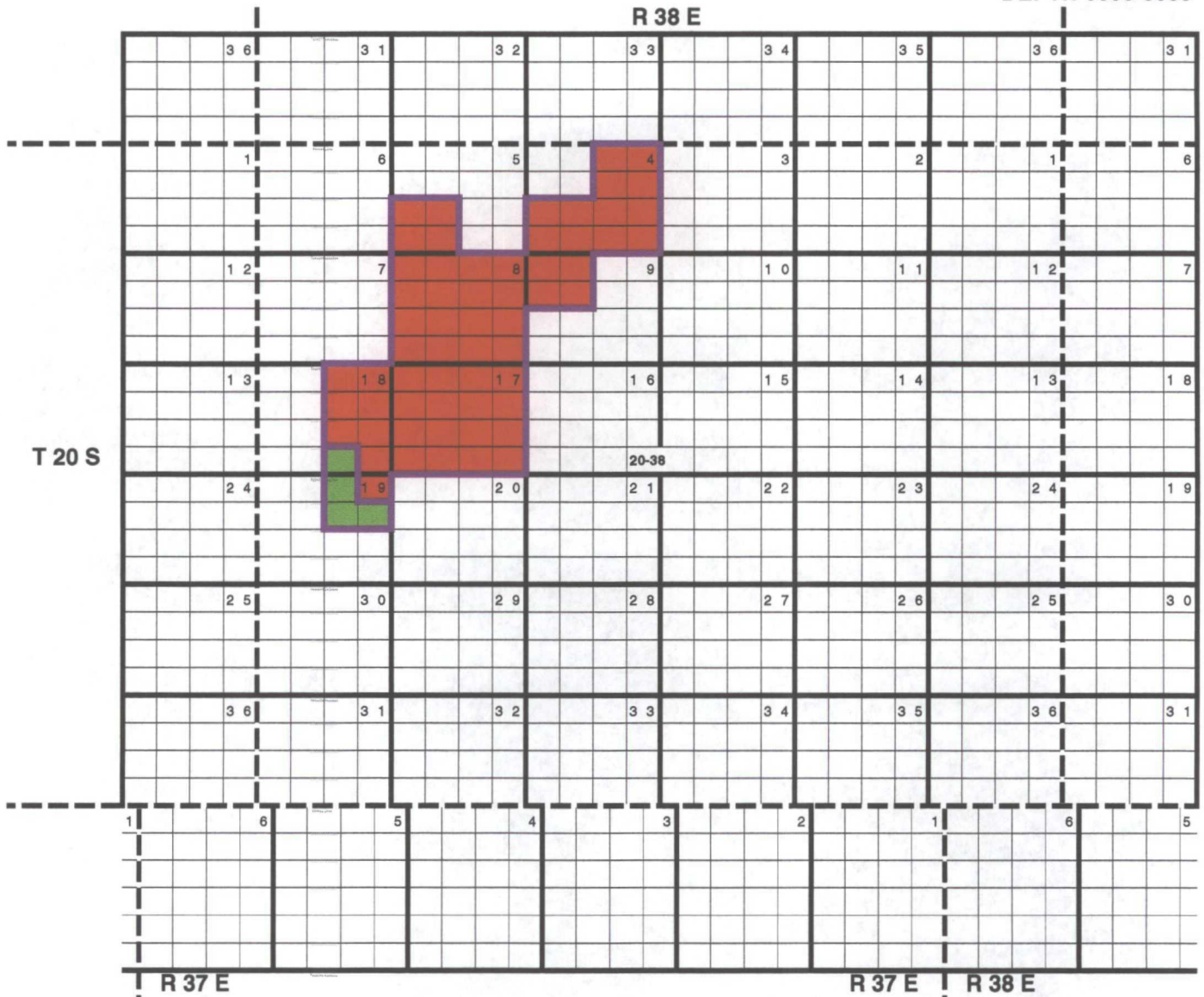
SEC 22: E/2 of NE/4

SEC 23: W/2



NADINE:TUBB, WEST OIL POOL  
T 20 S R 38 E

POOLID 47530  
LEA COUNTY  
DEPTH 6000-6999



PRESENT POOL AREA



ACREAGE DELETED  
FROM POOL

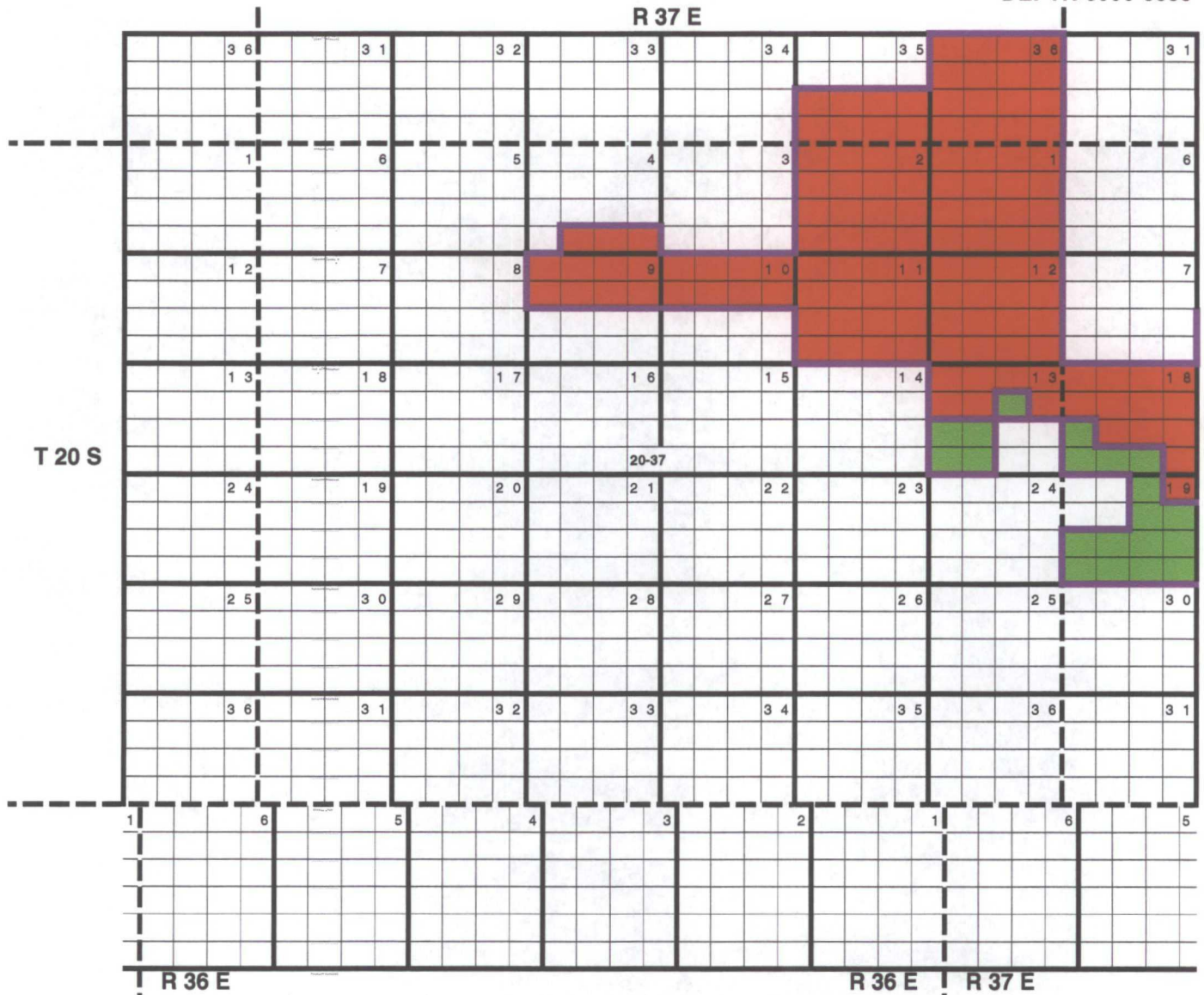
T20S R38E

SEC 18: SW/4 of SE/4

SEC 19: W/2 of NE/4 and SE/4 of NE/4

**SKAGGS;DRINKARD OIL POOL**  
**T 20 S R 37 E**

**POOLID 57000**  
**LEA COUNTY**  
**DEPTH 6000-6999**



**PRESENT POOL AREA**




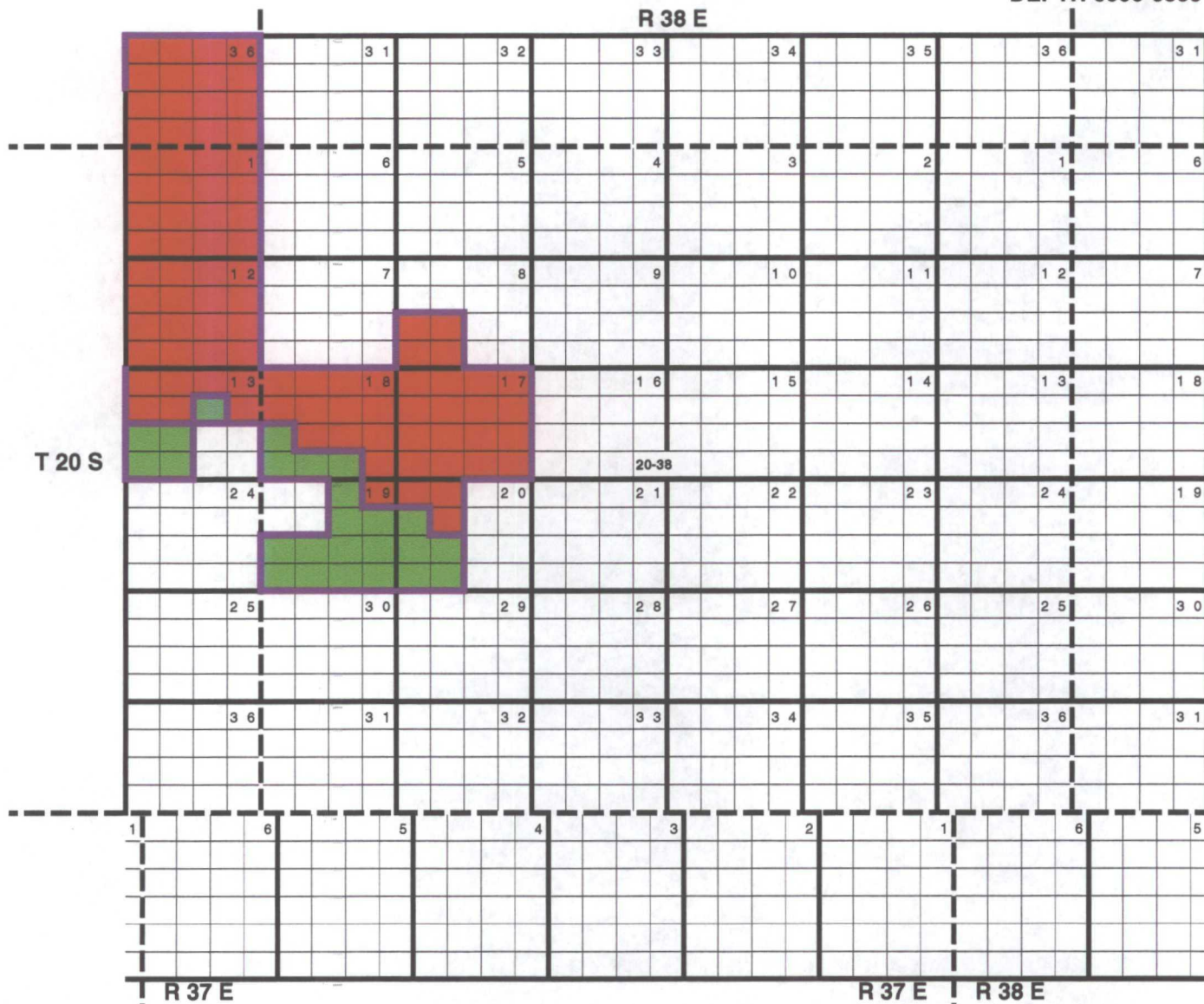
**ACREAGE DELETED  
 FROM POOL**

**T20S R38E**

**SEC 13: SW/4 and SW/4 of NE/4**

**SKAGGS;DRINKARD OIL POOL**  
**T 20 S R 38 E**

**POOLID 57000**  
**LEA COUNTY**  
**DEPTH 6000-6999**



**PRESENT POOL AREA**



**ACREAGE DELETED FROM POOL**

**T20S R38E**

**SEC 18: NW/4 of SW/4, S/2 of SW/4, and SW/4 of SE/4**

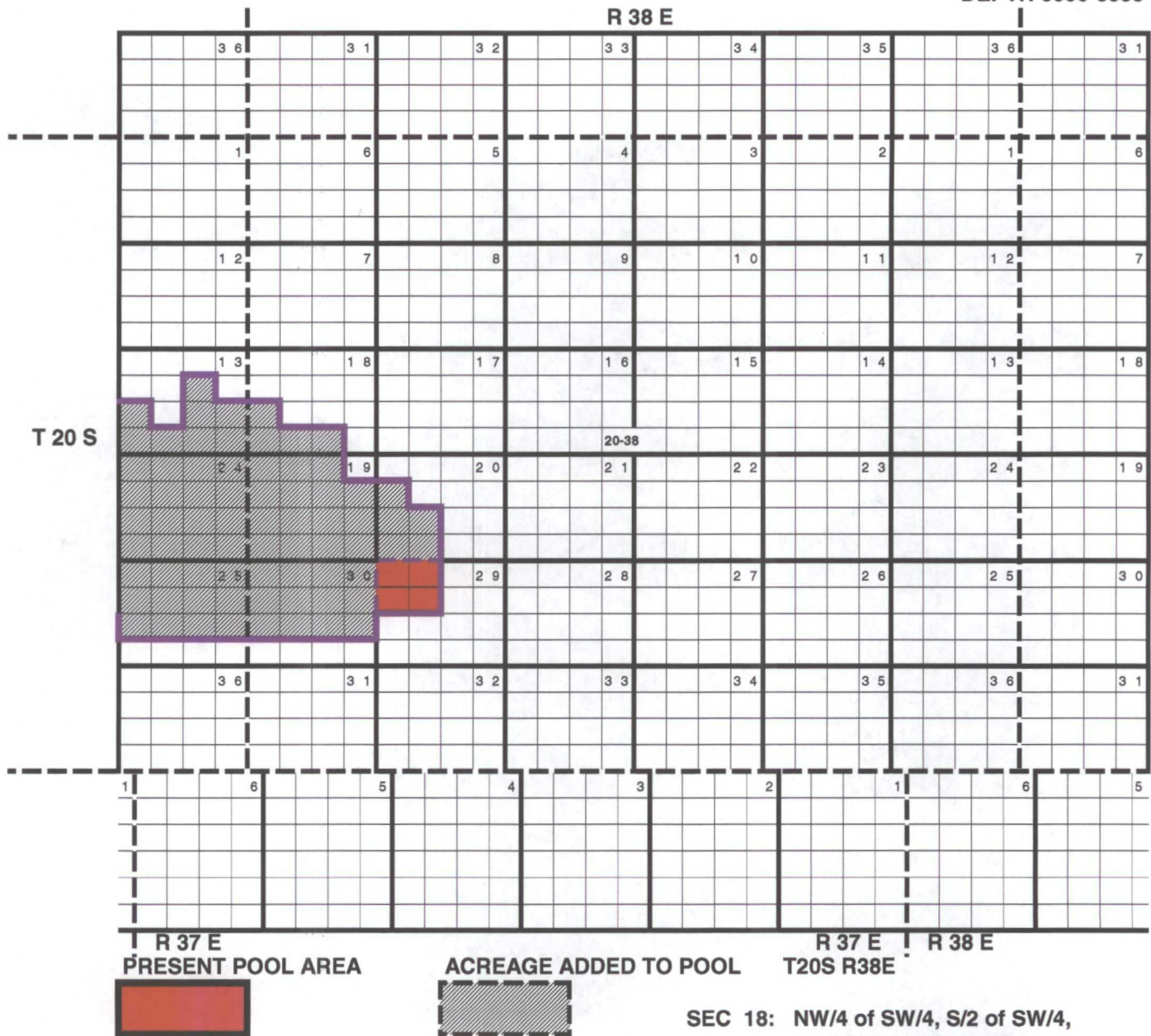
**SEC 19: NW/4 of NE/4, S/2 of NE/4 and S/2**

**SEC 20: SW/4 of NW/4 and SW/4**



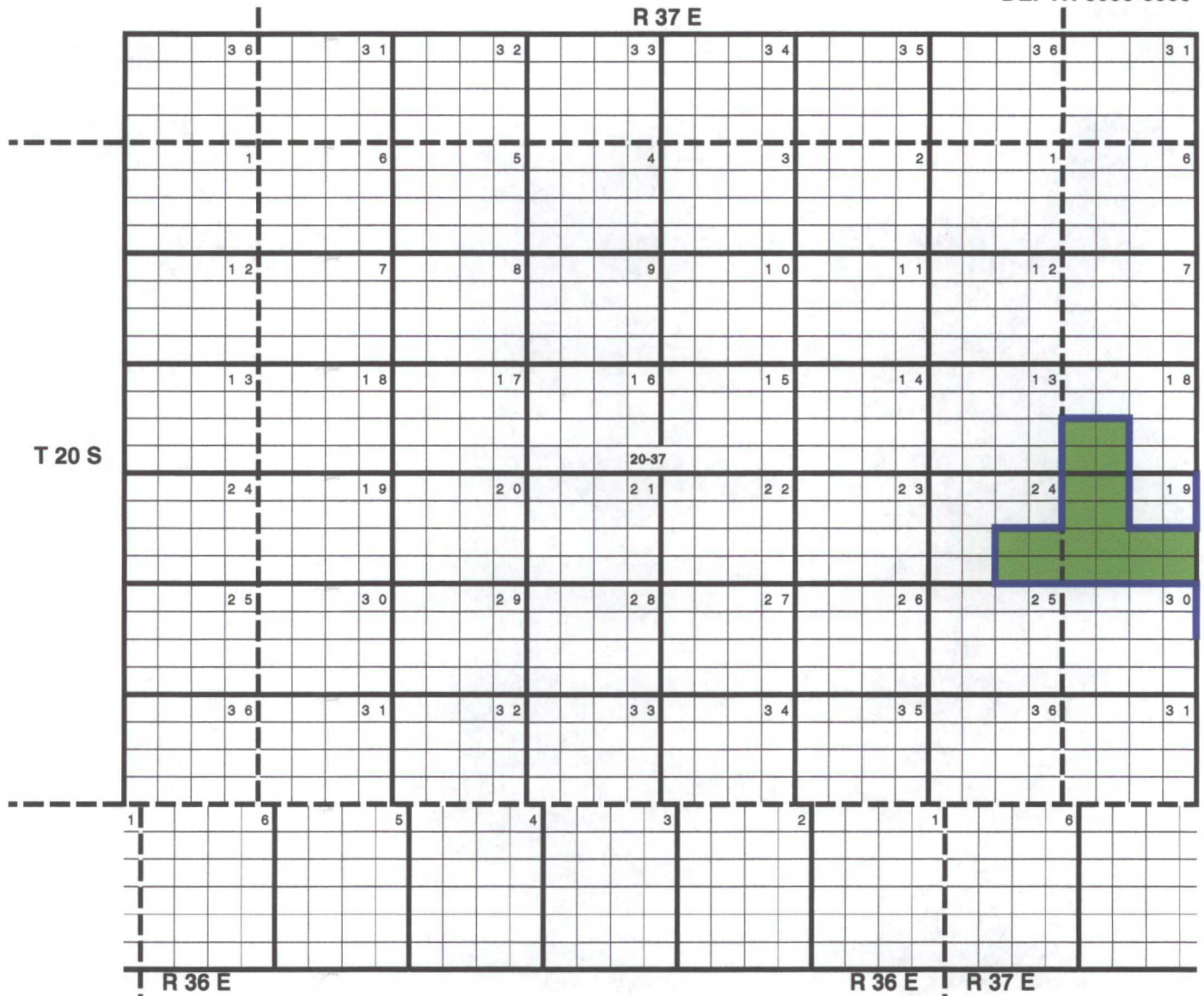
**SEMUBLI-TU-DR OIL POOL**  
**T 20 S R 38 E**

**POOLID 63080**  
**LEA COUNTY**  
**DEPTH 6000-6999**



**WARREN;TUBB (GAS) POOL**  
**T 20 S R 37 E**

**POOLID: O-63280 G-87080**  
**LEA COUNTY**  
**DEPTH 6000-6999**



**PRESENT POOL AREA**



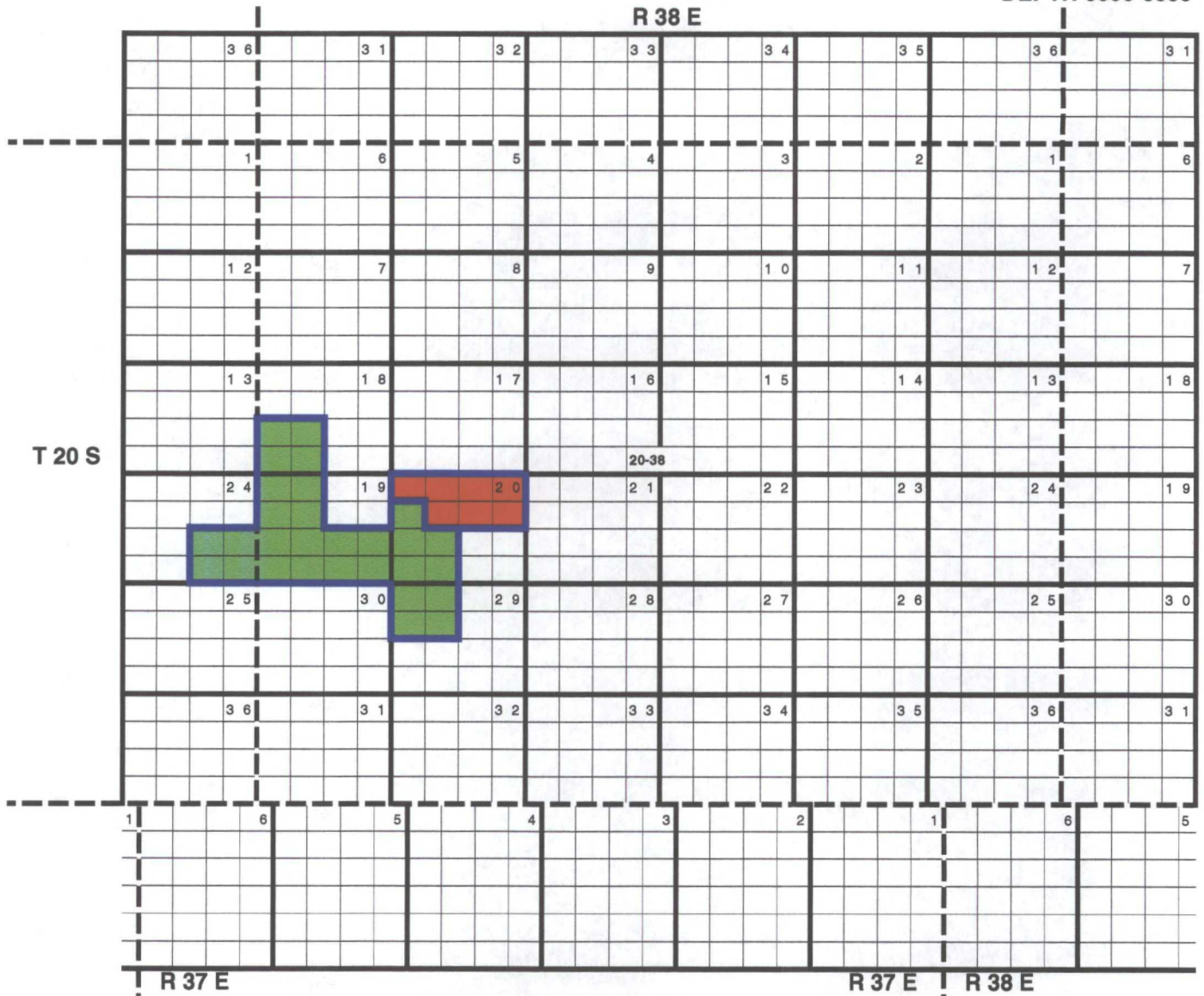
**ACREAGE DELETED  
 FROM POOL**

**T20S R37E**

**SEC 24: SE/4**

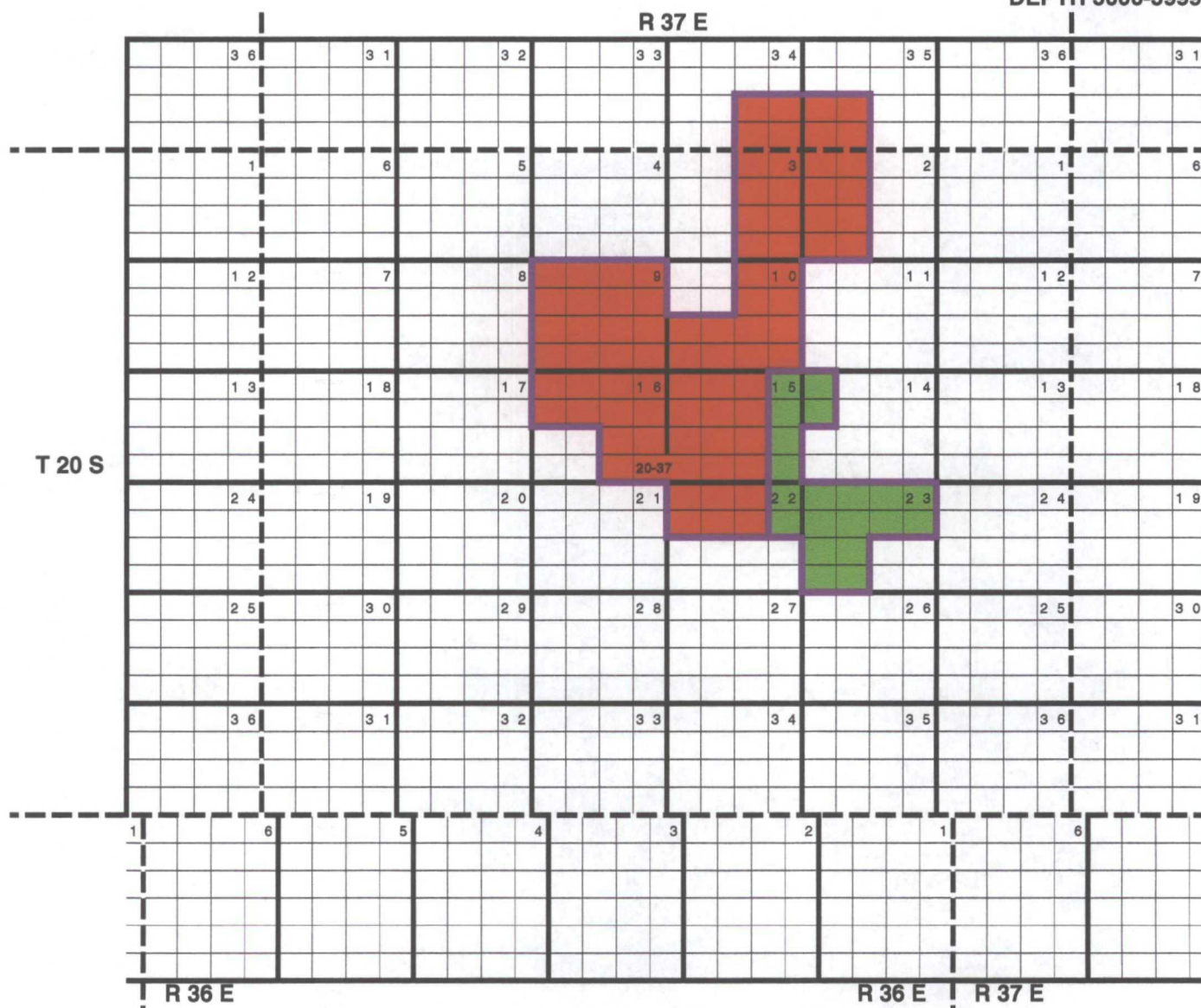
**WARREN;TUBB (GAS) POOL**  
**T 20 S R 38 E**

**POOLID 87080**  
**LEA COUNTY**  
**DEPTH 6000-6999**



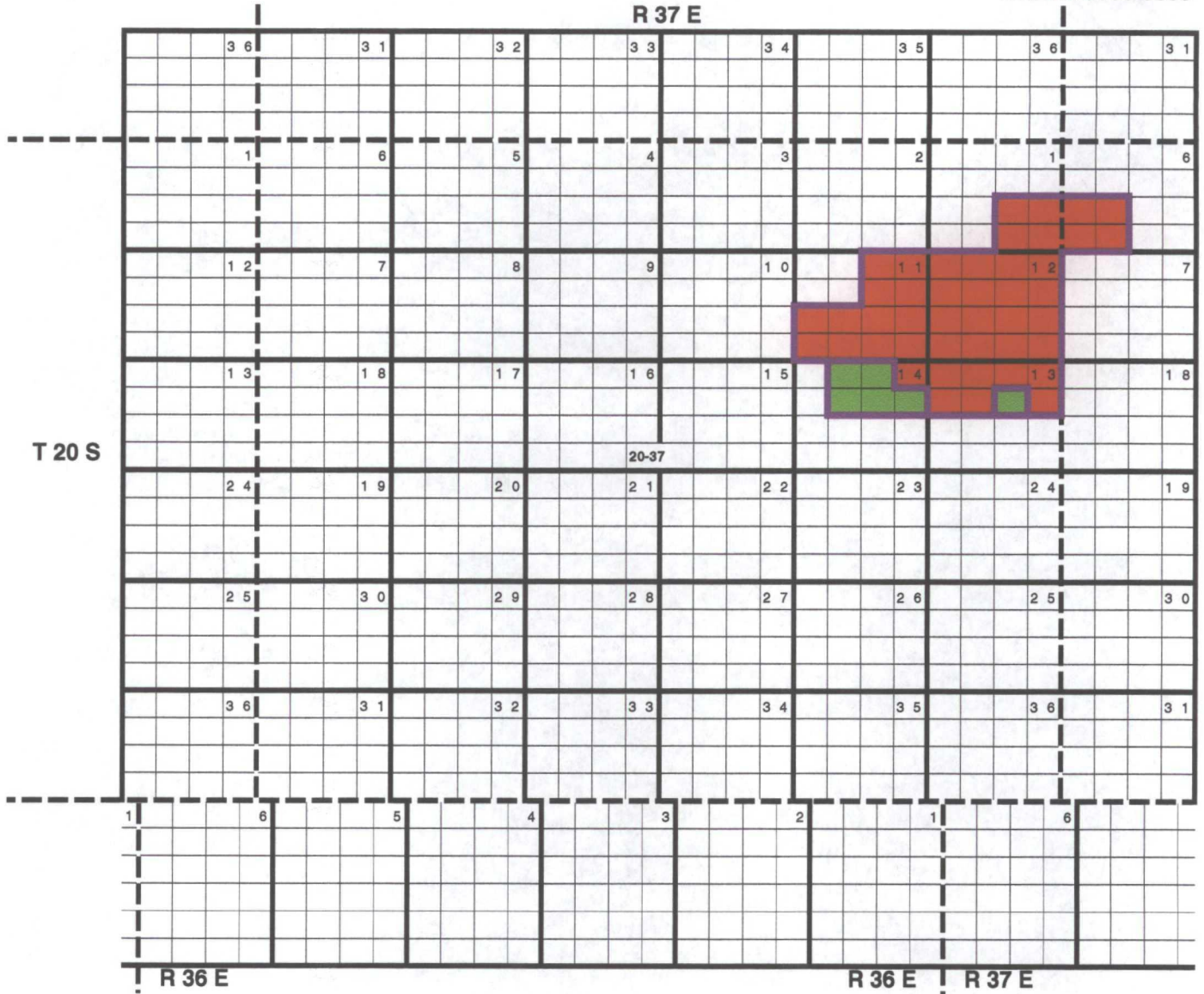


POOLID 63780  
LEA COUNTY  
DEPTH 5000-5999



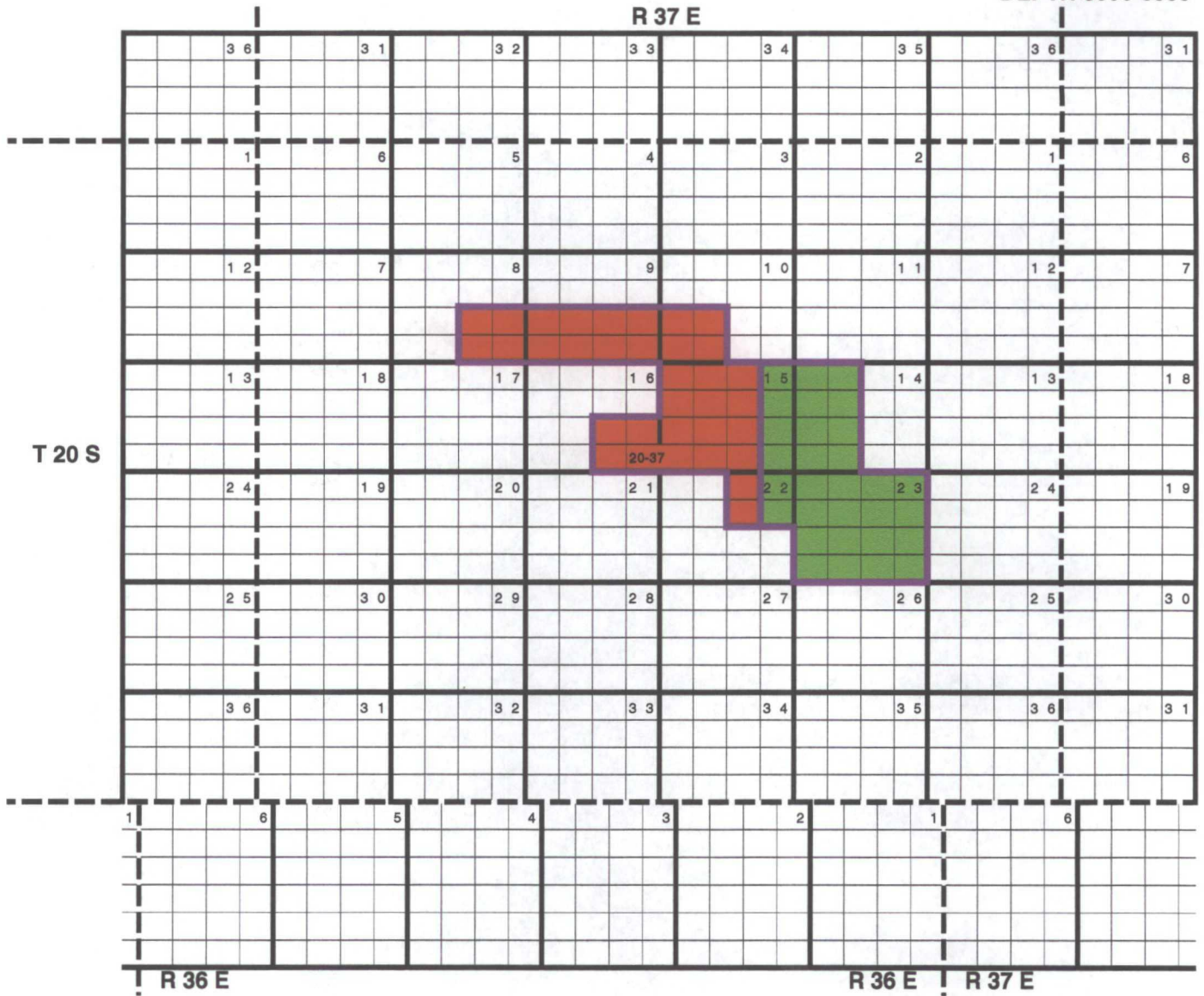
WEIR;BLINEBRY, EAST OIL POOL  
T 20 S R 37 E

POOLID 63800  
LEA COUNTY  
DEPTH 5000-5999



WEIR;DRINKARD OIL POOL  
T 20 S R 37 E

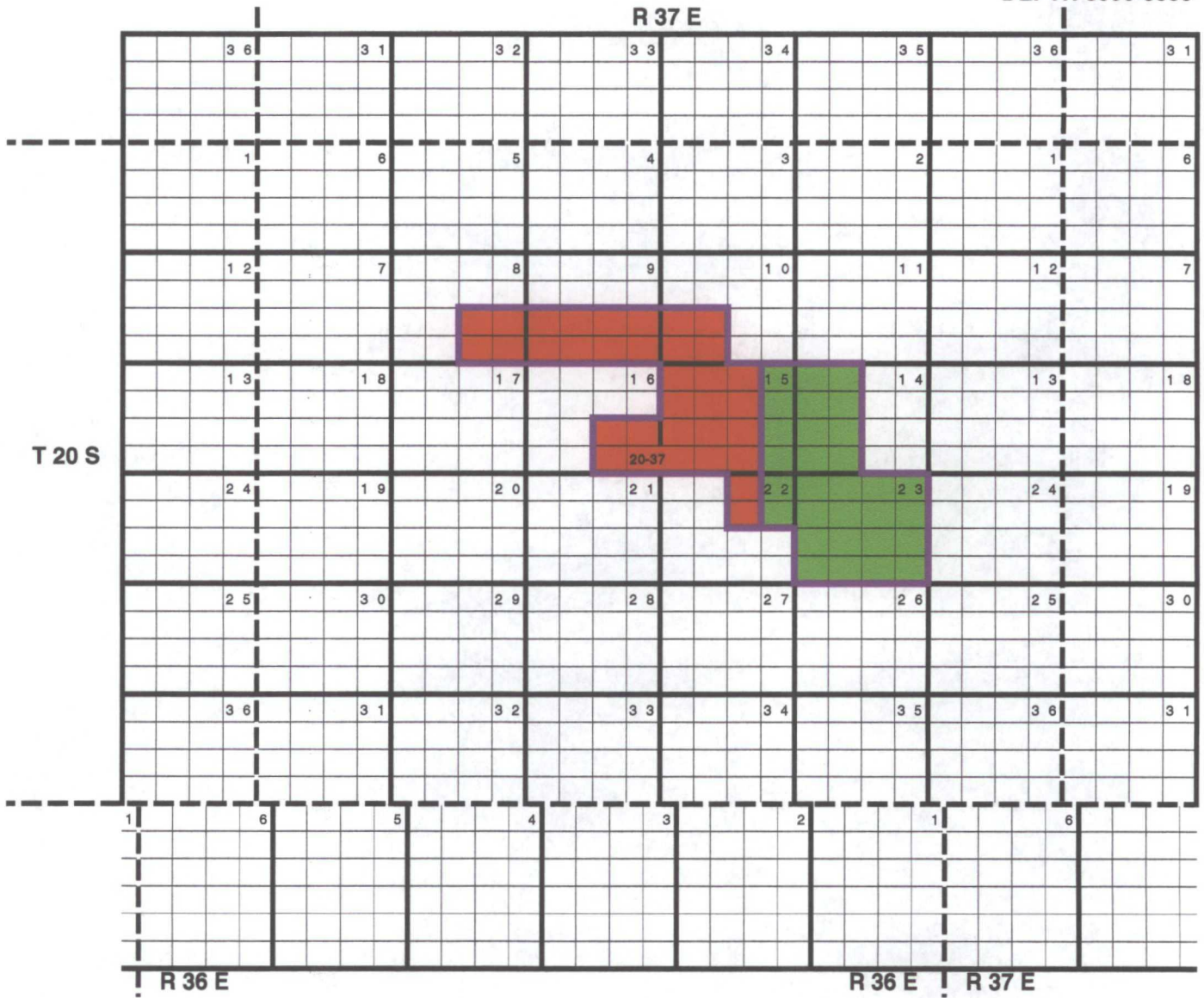
POOLID 63840  
LEA COUNTY  
DEPTH 6000-6999





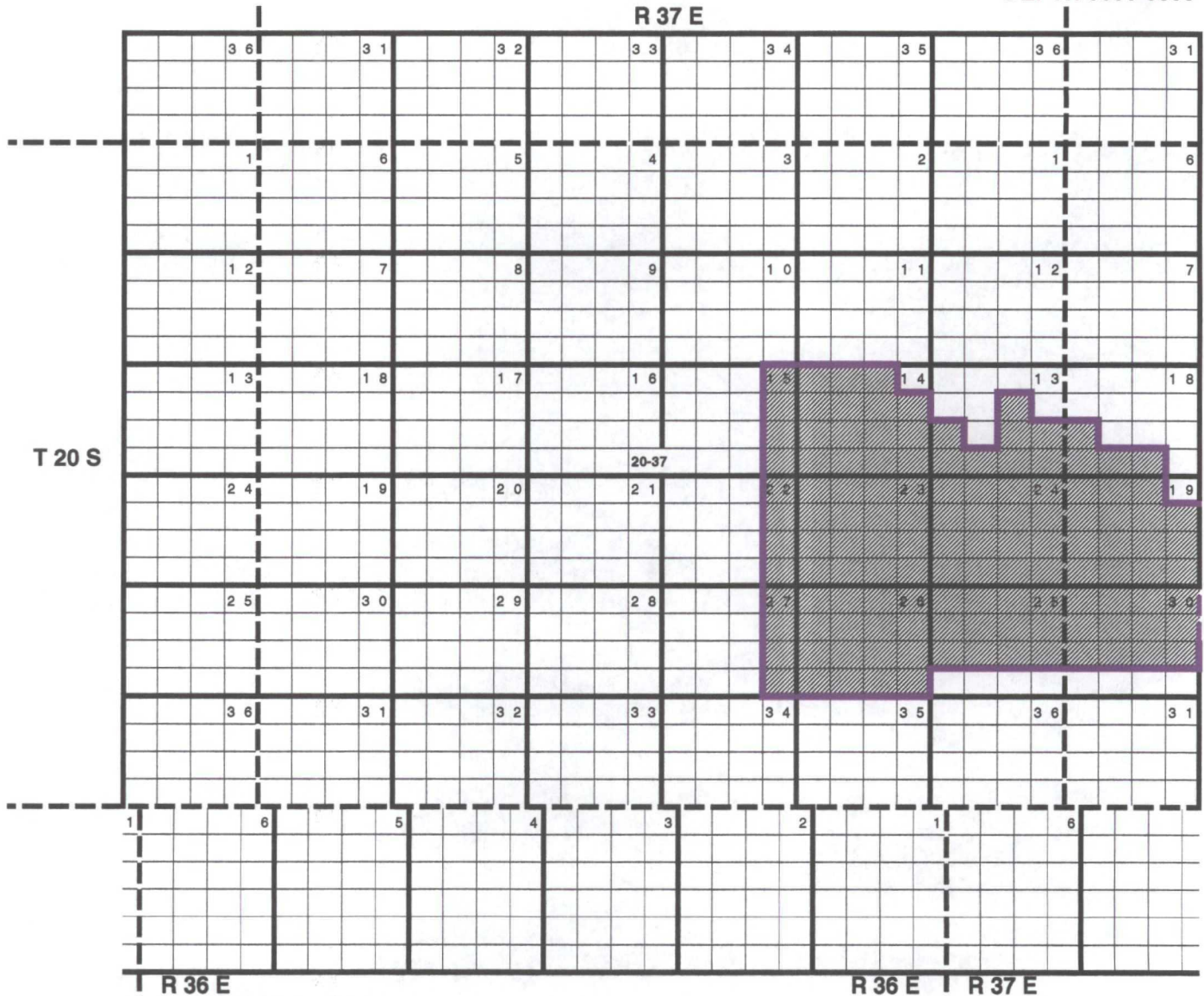
WEIR;DRINKARD OIL POOL  
T 20 S R 37 E

POOLID 63840  
LEA COUNTY  
DEPTH 6000-6999



**SEMU:BLI-TU-DR OIL POOL**  
**T 20 S R 37 E**

**POOLID 63080**  
**LEA COUNTY**  
**DEPTH 6000-6999**



**R 36 E**  
**PRESENT POOL AREA**



**ACREAGE ADDED TO POOL T20S R37E**

- SEC 13:** SW/4 of NE/4, SE/4,  
W/2 of SW/4 and SE/4 of SW/4
- SEC 14:** NW/4 of NE/4, S/2 of NE/4,  
NW/4 and S/2
- SEC 15:** E/2 of E/2

- SEC 22:** E/2 of E/2
- SEC 23:** All
- SEC 24:** All
- SEC 25:** N/2 and N/2 of S/2
- SEC 26:** All
- SEC 27:** E/2 of E/2