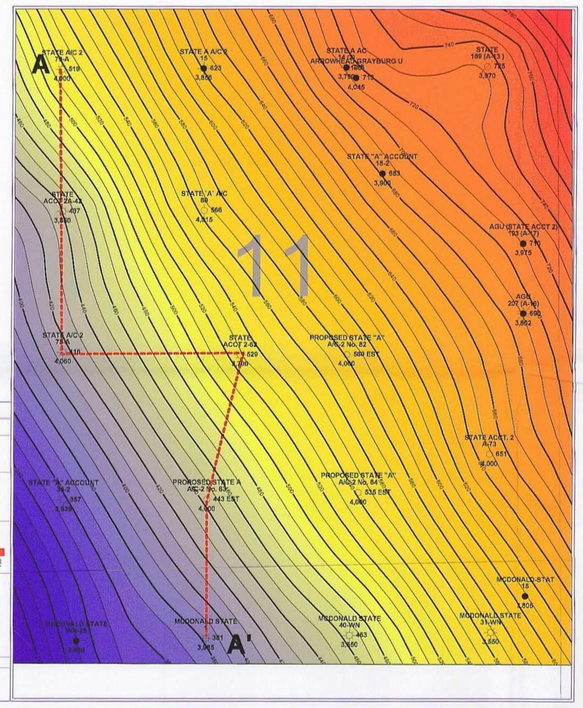
MISSION RESOURCES
LEA JALMAT "NORTH AREA"
TOP YATES DEPTH STRUCTURE MAP
T22S / R36E SECTION 11, 14 (partial)
LEA COUNTY, NEW MEXICO
POSTED WELL DATA
CONTOURS
WELL SYMBOLS
By: David Feency
FEET
A
A'
11

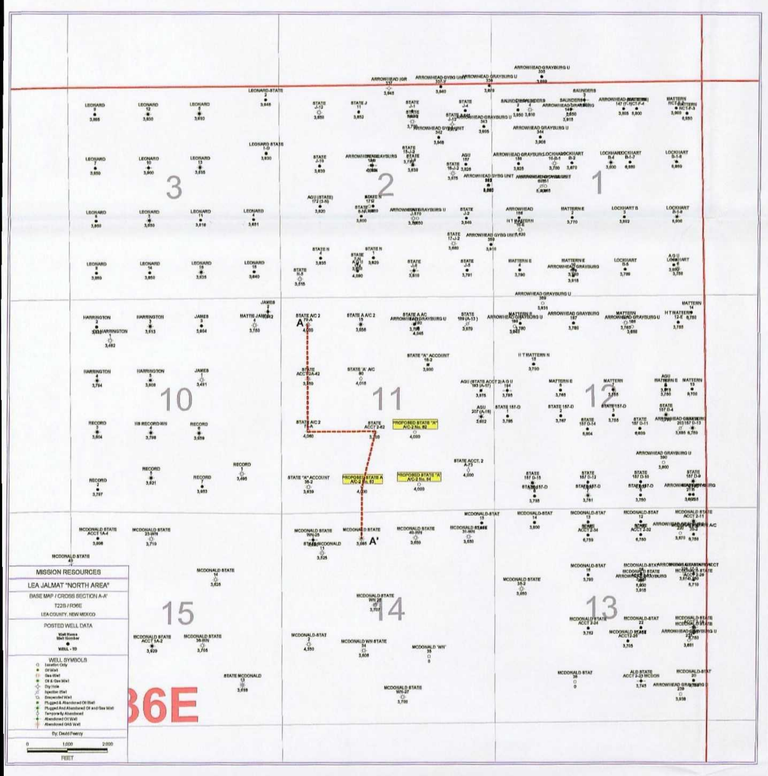
MISSION RESOURCES
LEA JALMAT "NORTH AREA"
BASE MAP / CROSS SECTION A-A'
T22S / R36E
LEA COUNTY, NEW MEXICO
POSTED WELL DATA
WELL SYMBOLS
By: David Feency
FEET
A
A'
3
2
1
10
11
12
15
14
13
36E

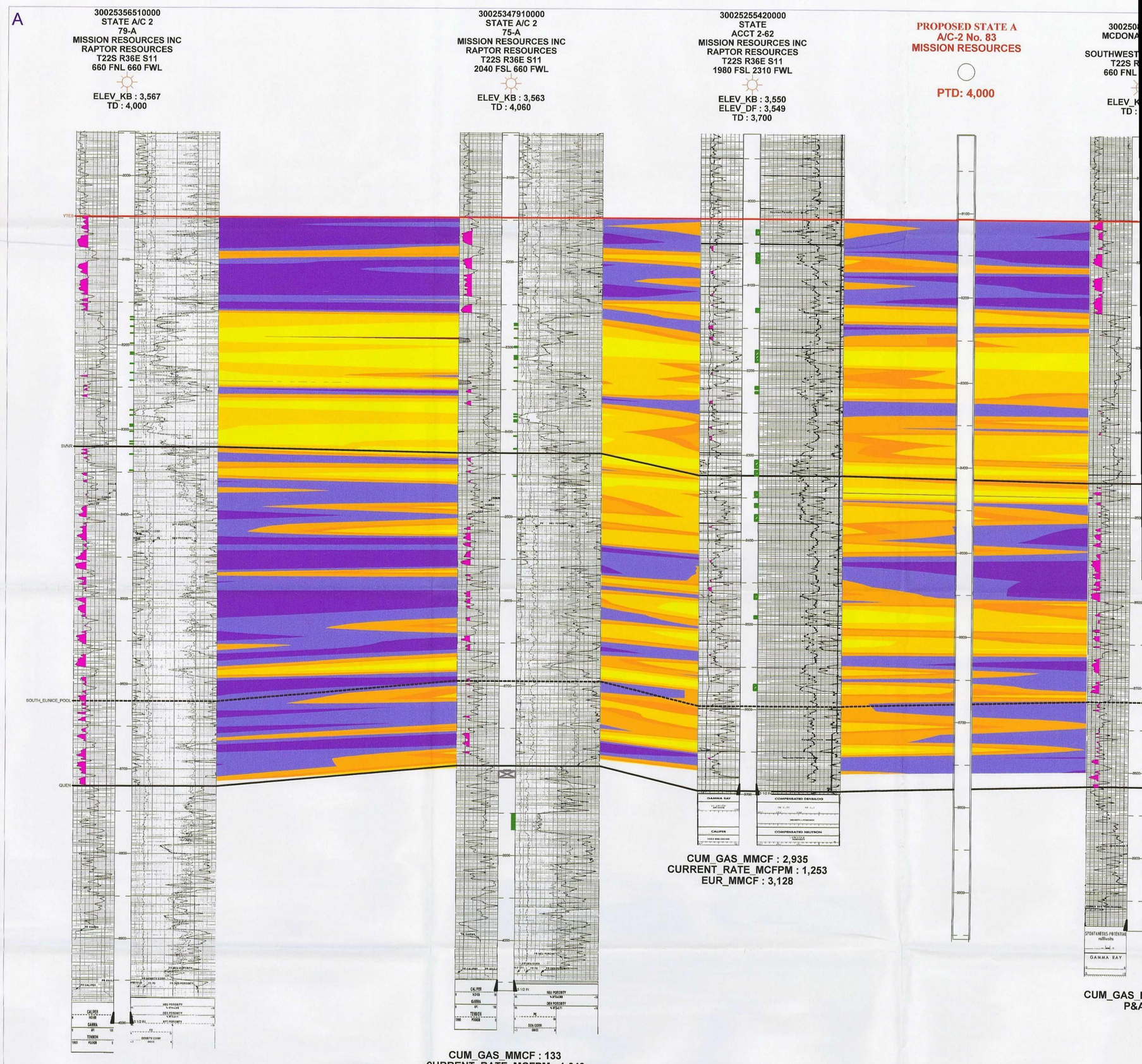
A
30025356510000
STATE A/C 2
79-A
MISSION RESOURCES INC
RAPTOR RESOURCES
T22S R36E S11
660 FNL 660 FWL
ELEV_KB : 3,567
TD : 4,000
30025347910000
STATE A/C 2
75-A
MISSION RESOURCES INC
RAPTOR RESOURCES
T22S R36E S11
2040 FSL 660 FWL
ELEV_KB : 3,563
TD : 4,060
30025255420000
STATE
ACCT 2-62
MISSION RESOURCES INC
RAPTOR RESOURCES
T22S R36E S11
1980 FSL 2310 FWL
ELEV_KB : 3,550
ELEV_DF : 3,549
TD : 3,700
PROPOSED STATE A
A/C-2 No. 83
MISSION RESOURCES
PTD: 4,000
YTES
SVNR
SOUTH_EUNICE_POOL
QUEN
CUM_GAS_MMCF : 151
CURRENT_RATE_MCFPM : 3,203
EUR_MMCF : 647
CUM_GAS_MMCF : 133
CURRENT_RATE_MCFPM : 1,643
EUR_MMCF : 348
CUM_GAS_MMCF : 2,935
CURRENT_RATE_MCFPM : 1,253
EUR_MMCF : 3,128
GAMMA RAY
CALIPER
COMPENSATED NEUTRON
COMPENSATED DENSILOG
SPONTANEOUS POTENTIAL
GAMMA RAY