


 **WELLS BEING PETITIONED TO BECOME INJECTORS**

 **PLUGGED & ABANDONED**
 **TEMPORARILY ABANDONED**
 **INJECTION WELL**

NMOCDCASE NO. 13,170
 DECEMBER 4, 2003
 ENERGEN EXHIBIT NO. 3

ENERGEN
 RESOURCES

LANGLIE-LYNN UNIT
LANGLIE-MATTIX FIELD
 LEA COUNTY, NEW MEXICO

STRUCTURE MAP
TOP QUEEN FM.
 CONTOUR INTERVAL: 25 FEET

REVISED: AUGUST, 2003
 DATE: APRIL 28, 1999

GEOLOGY: D. W. CROMWELL
 STEVENS "B-35"