

ASSIGNMENT OF ALL RIGHT, TITLE AND INTEREST SURFACE TO BASE OF PICTURED CLIFFS

Jodie Yates, dealing with her sole and separate property and successor in interest to May H. Kouns, also known as May Hasselman Kouns, hereinafter called "Seller", for and in consideration of the sum of One Hundred Dollars (\$100.00) and other valuable consideration, the receipt and sufficiency of which is hereby acknowledged, does hereby assign, transfer, sell and convey unto Synergy Operating, LLC, hereinafter called "Buyer", all of Seller's right title and interest in and to the Claude Smith #1 well and the associated minerals in the southwest quarter of section 8, Township 29 North, Range 11 West, San Juan County, New Mexico, restricted to those formations from the surface of the earth down to one hundred feet below the stratigraphic equivalent of the Pictured Cliffs formation, underlying the above described lands, together with all of Seller's rights incident thereto, effective October 1, 2004.

Seller warrants that Seller is the lawful owner of and has good title to the interest herein assigned. Seller guarantee Buyer that Seller has not borrowed money using the Claude Smith #1 well as collateral and that this well and the described minerals are free and clear of all liens, mortgages and any other burdens.

Buyer agrees to assume the plugging and restoration liabilities of the Claude Smith #1 well at the point in time this well is abandoned

Seller hereby agrees to execute any additional paperwork that may be required, in the future, to effectuate the transfer of the interests covered by this Assignment. The terms and provisions of this Assignment shall be considered to be covenants running with the land and shall bind and inure to the benefit of the Seller and Buyer, their respective heirs, successors, representatives or assigns.

THE TERMS AND PROVISIONS of this Assignment are considered to be covenants running with the land and shall bind and inure to the benefit of the Seller and Buyer, their respective heirs, successors, representatives or assigns.

EXECUTED this 4th day of Nov, 2004.

SELLER:

Jodie Yates
Jodie Yates,

Dealing with her sole and separate property.

STATE OF

Colorado

COUNTY OF

Montrose

The foregoing instrument was acknowledged before me this 4th day of November, 2004, by Jodie Yates, who executed the foregoing instrument as a free and voluntary act and deed for the uses and purposes therein set forth.


My commission expires: 3-9-2006

[Signature]
Notary Public

Page 1 of 1

ORIGINAL

**SIGN & RETURN
THIS COPY**



OIL CONSERVATION DIVISION
CASE NUMBER
EXHIBIT NUMBER 7

ASSIGNMENT OF ALL RIGHT, TITLE AND INTEREST SURFACE TO BASE OF PICTURED CLIFFS

Robert E. Kouns, dealing with his sole and separate property and successor in interest to May H. Kouns, also known as May Hasselman Kouns, hereinafter called "Seller", for and in consideration of the sum of One Hundred Dollars (\$100.00) and other valuable consideration, the receipt and sufficiency of which is hereby acknowledged, does hereby assign, transfer, sell and convey unto Synergy Operating, LLC, hereinafter called "Buyer", all of Seller's right title and interest in and to the Claude Smith #1 well and the associated minerals in the southwest quarter of section 8, Township 29 North, Range 11 West, San Juan County, New Mexico, restricted to those formations from the surface of the earth down to one hundred feet below the stratigraphic equivalent of the Pictured Cliffs formation, underlying the above described lands, together with all of Seller's rights incident thereto, effective October 1, 2004.

Seller warrants that Seller is the lawful owner of and has good title to the interest herein assigned. Seller guarantee Buyer that Seller has not borrowed money using the Claude Smith #1 well as collateral and that this well and the described minerals are free and clear of all liens, mortgages and any other burdens.

Buyer agrees to assume the plugging and restoration liabilities of the Claude Smith #1 well at the point in time this well is abandoned

Seller hereby agrees to execute any additional paperwork that may be required, in the future, to effectuate the transfer of the interests covered by this Assignment. The terms and provisions of this Assignment shall be considered to be covenants running with the land and shall bind and inure to the benefit of the Seller and Buyer, their respective heirs, successors, representatives or assigns.

THE TERMS AND PROVISIONS of this Assignment are considered to be covenants running with the land and shall bind and inure to the benefit of the Seller and Buyer, their respective heirs, successors, representatives or assigns.

EXECUTED this 29th day of OCTOBER, 2004.

SELLER: [Signature]

Robert E. Kouns

Dealing with his sole and separate property.

STATE OF Colorado


COUNTY OF LaPlata

The foregoing instrument was acknowledged before me this 29th day of October, 2004, by Robert E. Kouns, who executed the foregoing instrument as a free and voluntary act and deed for the uses and purposes therein set forth.

My commission expires: 5/19/2005

[Signature]
Notary Public

Page 1 of 1



ORIGINAL

**SIGN & RETURN
THIS COPY**

My Commission Expires 5/19/05

**ASSIGNMENT OF ALL RIGHT, TITLE AND INTEREST
SURFACE TO BASE OF PICTURED CLIFFS**

Charla Varner, dealing with her sole and separate property and successor in interest to May H. Kouns, also known as May Hasselman Kouns, hereinafter called "Seller", for and in consideration of the sum of One Hundred Dollars (\$100.00) and other valuable consideration, the receipt and sufficiency of which is hereby acknowledged, does hereby assign, transfer, sell and convey unto Synergy Operating, LLC, hereinafter called "Buyer", all of Seller's right title and interest in and to the Claude Smith #1 well and the associated minerals in the southwest quarter of section 8, Township 29 North, Range 11 West, San Juan County, New Mexico, restricted to those formations from the surface of the earth down to one hundred feet below the stratigraphic equivalent of the Pictured Cliffs formation, underlying the above described lands, together with all of Seller's rights incident thereto, effective October 1, 2004.

Seller warrants that Seller is the lawful owner of and has good title to the interest herein assigned. Seller guarantee Buyer that Seller has not borrowed money using the Claude Smith #1 well as collateral and that this well and the described minerals are free and clear of all liens, mortgages and any other burdens.

Buyer agrees to assume the plugging and restoration liabilities of the Claude Smith #1 well at the point in time this well is abandoned

Seller hereby agrees to execute any additional paperwork that may be required, in the future, to effectuate the transfer of the interests covered by this Assignment. The terms and provisions of this Assignment shall be considered to be covenants running with the land and shall bind and inure to the benefit of the Seller and Buyer, their respective heirs, successors, representatives or assigns.

THE TERMS AND PROVISIONS of this Assignment are considered to be covenants running with the land and shall bind and inure to the benefit of the Seller and Buyer, their respective heirs, successors, representatives or assigns.

EXECUTED this 1st day of November 2004.

SELLER: Charla Varner

Charla Varner,

Dealing with her sole and separate property.

STATE OF Colorado

COUNTY OF Larimer

The foregoing instrument was acknowledged before me this 1st day of November, 2004, by Charla Varner, who executed the foregoing instrument as a free and voluntary act and deed for the uses and purposes therein set forth.


My commission expires: 9/22/08

Teri Asmusen
Notary Public

Page 1 of 1

ORIGINAL

**SIGN & RETURN
THIS COPY**



ASSIGNMENT OF ALL RIGHT, TITLE AND INTEREST SURFACE TO BASE OF PICTURED CLIFFS

Margaret K. Dunn, successor in interest to Julia H. Keller, hereinafter called "Seller", for and in consideration of the sum of One Hundred Dollars (\$100.00) and other valuable consideration, the receipt and sufficiency of which is hereby acknowledged, does hereby assign, transfer, sell and convey unto Synergy Operating, LLC, hereinafter called "Buyer", all of Seller's right title and interest in and to the Claude Smith #1 well and the associated minerals in the southwest quarter of section 8, Township 29 North, Range 11 West, San Juan County, New Mexico, restricted to those formations from the surface of the earth down to one hundred feet below the stratigraphic equivalent of the Pictured Cliffs formation, underlying the above described lands, together with all of Seller's rights incident thereto, effective October 1, 2004.

Seller warrants that Seller is the lawful owner of and has good title to the interest herein assigned. Seller guarantee Buyer that Seller has not borrowed money using the Claude Smith #1 well as collateral and that this well and the described minerals are free and clear of all liens, mortgages and any other burdens.

Buyer agrees to assume the plugging and restoration liabilities of the Claude Smith #1 well at the point in time this well is abandoned

Seller hereby agrees to execute any additional paperwork that may be required, in the future, to effectuate the transfer of the interests covered by this Assignment. The terms and provisions of this Assignment shall be considered to be covenants running with the land and shall bind and inure to the benefit of the Seller and Buyer, their respective heirs, successors, representatives or assigns.

THE TERMS AND PROVISIONS of this Assignment are considered to be covenants running with the land and shall bind and inure to the benefit of the Seller and Buyer, their respective heirs, successors, representatives or assigns.

EXECUTED this 2nd day of November, 2004.

SELLER:

Margaret K. Dunn
Margaret K. Dunn
Dealing with her sole and separate property.

200420375 11/16/2004 03:06P
1 of 1 B1399 P272 R 9.00 D 0.00
San Juan County, NM Clerk FRANK HANBARDT

STATE OF Colorado

COUNTY OF Fremont

The foregoing instrument was acknowledged before me this 2nd day of November, 2004, by Margaret K. Dunn, who executed the foregoing instrument as a free and voluntary act and deed for the uses and purposes therein set forth.

My commission expires: 10-11-06


Julia L. Park
Notary Public

Page 1 of 1

ORIGINAL



SIGN & RETURN
THIS COPY



ASSIGNMENT OF ALL RIGHT, TITLE AND INTEREST SURFACE TO BASE OF PICTURED CLIFFS

Kimberly Brautigam, dealing with her sole and separate property and successor in interest to May H. Kouns, also known as May Hasselman Kouns, hereinafter called "Seller", for and in consideration of the sum of One Hundred Dollars (\$100.00) and other valuable consideration, the receipt and sufficiency of which is hereby acknowledged, does hereby assign, transfer, sell and convey unto Synergy Operating, LLC, hereinafter called "Buyer", all of Seller's right title and interest in and to the Claude Smith #1 well and the associated minerals in the southwest quarter of section 8, Township 29 North, Range 11 West, San Juan County, New Mexico, restricted to those formations from the surface of the earth down to one hundred feet below the stratigraphic equivalent of the Pictured Cliffs formation, underlying the above described lands, together with all of Seller's rights incident thereto, effective 10/1/2004.

Seller warrants that Seller is the lawful owner of and has good title to the interest herein assigned. Seller guarantee Buyer that Seller has not borrowed money using the Claude Smith #1 well as collateral and that this well and the described minerals are free and clear of all liens, mortgages and any other burdens.

Buyer agrees to assume the plugging and restoration liabilities of the Claude Smith #1 well at the point in time this well is abandoned

Seller hereby agrees to execute any additional paperwork that may be required, in the future, to effectuate the transfer of the interests covered by this Assignment. The terms and provisions of this Assignment shall be considered to be covenants running with the land and shall bind and inure to the benefit of the Seller and Buyer, their respective heirs, successors, representatives or assigns.

THE TERMS AND PROVISIONS of this Assignment are considered to be covenants running with the land and shall bind and inure to the benefit of the Seller and Buyer, their respective heirs, successors, representatives or assigns.

EXECUTED this 28 day of October, 2004.

SELLER:

Kimberly Brautigam

Dealing with her sole and separate property.

STATE OF WA

COUNTY OF King

The foregoing instrument was acknowledged before me this 26th day of October, 2004, by Kimberly Brautigam, who executed the foregoing instrument as a free and voluntary act and deed for the uses and purposes therein set forth.

My commission expires: 02/20/2006

Tolson Yeager
Notary Public

Page 1 of 1

ORIGINAL

SIGN &
THIS

RETURN
COPY

Notary Public
Tolson O. YEAGER
My Appointment Expires Feb 20, 2006



ASSIGNMENT OF ALL RIGHT, TITLE AND INTEREST SURFACE TO BASE OF PICTURED CLIFFS

Annemarie Keller, successor in interest to Julia H. Keller, hereinafter called "Seller", for and in consideration of the sum of One Hundred Dollars (\$100.00) and other valuable consideration, the receipt and sufficiency of which is hereby acknowledged, does hereby assign, transfer, sell and convey unto Synergy Operating, LLC, hereinafter called "Buyer", all of Seller's right title and interest in and to the Claude Smith #1 well and the associated minerals in the southwest quarter of section 8, Township 29 North, Range 11 West, San Juan County, New Mexico, restricted to those formations from the surface of the earth down to one hundred feet below the stratigraphic equivalent of the Pictured Cliffs formation, underlying the above described lands, together with all of Seller's rights incident thereto, effective October 1, 2004.

Seller warrants that Seller is the lawful owner of and has good title to the interest herein assigned. Seller guarantee Buyer that Seller has not borrowed money using the Claude Smith #1 well as collateral and that this well and the described minerals are free and clear of all liens, mortgages and any other burdens.

Buyer agrees to assume the plugging and restoration liabilities of the Claude Smith #1 well at the point in time this well is abandoned

Seller hereby agrees to execute any additional paperwork that may be required, in the future, to effectuate the transfer of the interests covered by this Assignment. The terms and provisions of this Assignment shall be considered to be covenants running with the land and shall bind and inure to the benefit of the Seller and Buyer, their respective heirs, successors, representatives or assigns.

THE TERMS AND PROVISIONS of this Assignment are considered to be covenants running with the land and shall bind and inure to the benefit of the Seller and Buyer, their respective heirs, successors, representatives or assigns.

EXECUTED this 29th day of October, 2004.

SELLER

Annemarie Keller
Annemarie Keller
Dealing with her sole and separate property.

STATE OF Colorado
COUNTY OF Pueblo




200420372 11/16/2004 03:06P
1 of 1 B1399 P269 R 9.00 D 0.00
San Juan County, NM Clerk FRANK HANFORD

The foregoing instrument was acknowledged before me this 29th day of October, 2004, by Annemarie Keller, who executed the foregoing instrument as a free and voluntary act and deed for the uses and purposes therein set forth.

My commission expires June 27, 2005

P. April Hansen
Notary Public



ORIGINAL

SIGN & RETURN
THIS COPY