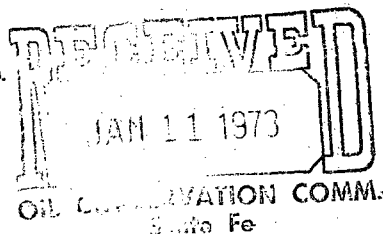


PERRY R. BASS
12TH FLOOR FT. WORTH NAT'L BANK BLDG.
FORT WORTH, TEXAS
76102

January 2, 1973



United States Geological Survey
Commissioner of Public Lands
New Mexico Oil Conservation Commission

Re: Plan of Development
Poker Lake Unit -
Area No. 14-08-001-003
Eddy County, New Mexico

Gentlemen:

In compliance with Section 10 of the Poker Lake Unit Agreement, dated July 16, 1952, Perry R. Bass, as Unit Operator, hereby submits for your approval a Plan of Development for 1973.

HISTORY OF PAST DEVELOPMENT

The past development on this Unit has consisted of four deep wells drilled to a depth of 13,500' or below. In addition to the four deep tests, 36 shallow wells have been drilled to develop Delaware or Lower Delaware production.

During the year 1972, a San Andres well was drilled in the SE/4 SW/4 of Section 20, Township 24 South, Range 31 East. This well was entitled David Fasken No. 40 Poker Lake Unit. The well was drilled to a total depth of 4,423' and was completed as a dry hole July 9, 1972.

FUTURE DEVELOPMENT

For 1973, we plan to do approximately 15 miles of geophysical work on the Unit. These seismic lines have been selected, and, upon the completion of this work, we plan to select a location and drill a 15,000' Morrow Sand test well.

As we have stated in previous Plans of Development, re-entries have been studied, and the feasibility and economics have not proven to be satisfactory. Additional geological work has greatly encouraged our Geophysicist, and it is anticipated that additional Morrow locations will be

1973 Plan of Development
Poker Lake Unit -
Eddy County, New Mexico

Page 2
January 2, 1973

worked out during this year.

ADDITIONAL DEVELOPMENT

This Plan of Development shall constitute the drilling obligations of the Unit Operator under the terms of the Poker Lake Unit Agreement ending December 31, 1973. Before this Plan expires, a subsequent Plan of Development will be forwarded for your approval.

MODIFICATION

It is understood that this Plan of Development shall be effective as of January 1, 1973. If this Plan meets with your approval, please indicate in the appropriate space and return one copy for our files.

Yours very truly,

PERRY R. BASS

By: 
Howard W. Jennings

Approved: _____
Supervisor, United States Geological Survey

Date: _____

Approved: _____
Commissioner of Public Lands

Date: _____


Approved: 
Oil Conservation Commission

Date: January 23, 1973

State of New Mexico 366

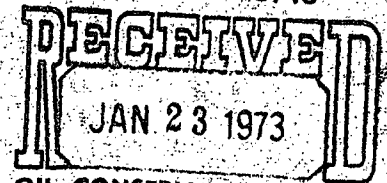


ALEX J. ARMIJO
COMMISSIONER



Commissioner of Public Lands
January 22, 1973

TELEPHONE
505-827-2748



OIL CONSERVATION COMM
Santa Fe

P. O. BOX 1148
SANTA FE, NEW MEXICO

Perry R. Bass
Twelfth Floor, Fort Worth National Bank Building
Fort Worth, Texas 76102

Re: Plan of Development
Poker Lake Unit
Eddy County, New Mexico

ATTENTION: Mr. Howard W. Jennings

Gentlemen:

The Commissioner of Public Lands has this date approved your 1973 Plan of Development for the Poker Lake Unit, Eddy County, New Mexico, which proposes geophysical work on the unit and the drilling of a 15,000' Morrow Sand test well. This approval is subject to like approval by the United States Geological Survey and the Oil Conservation Commission.

One approved copy of the plan is enclosed.

Please remit a Two (\$2.00) Dollar filing fee.

Very truly yours,

RAY D. GRAHAM, Director
Oil and Gas Department

AJA/RDG/s
encl.

cc: USGS-Roswell, New Mexico
OCC- Santa Fe, New Mexico

OIL CONSERVATION COMMISSION

P. O. BOX 2088

SANTA FE, NEW MEXICO 87501

January 23, 1973

366

C
O
P
Y

Perry R. Bass
12th Floor
Fort Worth National Bank Building
Fort Worth, Texas 76102

Attention: Mr. Howard W. Jennings

Re: 1973 Plan of Development
Poker Lake Unit, Eddy
County, New Mexico

Gentlemen:

This is to advise that the New Mexico Oil Conservation Commission has this date approved the Plan of Development for 1973 for the Poker Lake Unit, Eddy County, New Mexico, subject to like approval by the United States Geological Survey and the Commissioner of Public Lands of the State of New Mexico.

One approved copy of the plan is returned herewith.

Very truly yours,

A. L. PORTER, Jr.
Secretary-Director

ALP/JEK/og

cc: Commissioner of Public Lands - Santa Fe
United States Geological Survey - Roswell



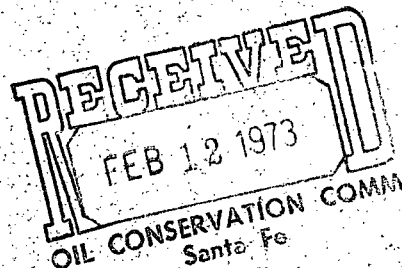
United States Department of the Interior

GEOLOGICAL SURVEY

Drawer 1857
Roswell, New Mexico 88201

February 8, 1973

Perry R. Bass
Attention: Mr. Howard W. Jennings
Twelfth Floor, Fort Worth National
Bank Building
Fort Worth, Texas 76102



Gentlemen:

One approved copy of your 1973 plan of development proposing the completion of 15 miles of geophysical work and the drilling of a 15,000 foot Morrow well for the Foker Lake unit area, Eddy County, New Mexico, is enclosed. Such plan was approved on this date subject to like approval by the appropriate officials of the State of New Mexico.

Sincerely yours,

(ORIG. SEC.) CARL C. TRAYWICK


CARL C. TRAYWICK
Acting Area Oil & Gas Supervisor

cc:
Regional Mgr., Denver (ltr. only)
Washington (w/cy plan)
Artesia (w/cy plan)
✓ NMOCC, Santa Fe (ltr. only)
Com. Pub. Lands, Santa Fe (ltr. only)

JAGillham:ds

PERRY R. BASS
12TH FLOOR FT. WORTH NATL BANK BLDG.
FORT WORTH, TEXAS
76102

December 12, 1973



United States Geological Survey
Commissioner of Public Lands
New Mexico Oil Conservation Commission

Re: Plan of Development
Poker Lake Unit -
Area No. 14-08-001-003
Eddy County, New Mexico

Gentlemen:

In compliance with Section 10 of the Poker Lake Unit Agreement, dated July 16, 1952, Perry R. Bass, as Unit Operator, hereby submits for your approval a Plan of Development for 1974.

HISTORY OF PAST DEVELOPMENT

The past development on this Unit has consisted of four deep wells drilled to a depth of 13,500' or below. In addition to the four deep test, 37 shallow wells have been drilled to develop Delaware or Lower Delaware production.

During the year 1973, we did some additional sismograph work on this Unit. As a matter of record we programed 11.23 miles of data in the northern portion of the Unit in an effort to select a location for a deep test. This work was completed at a cost of approximately \$17,000.00 and a location for a deep test was selected in Section 21-24S-30E.

We attach hereto a plat showing the sismograph lines which were programed. In accordance with the above No. 41 Poker Lake Unit Well was spudded 9-30-73 and is presently drilling below 12,500'. This well projected to a total depth of 15,500'.

FUTURE DEVELOPMENT

For 1974, we contemplate completion of No. 41 Poker Lake Well. In the event Poker Lake No. 41 is a commercial producer, we will drill additional development wells. We have a contribution from Continental Oil Company of 480 acres in Section 27-24S-30E and we plan to protect this

acreage within 120 days after completion of Poker Lake No. 41.

In addition to the above we have Poker Lake No. 42, which we plan to drill in 1974 in Section 2-25S-30E, Eddy County, New Mexico. This well is scheduled to be drilled to a total depth of 16,300'.

ADDITIONAL DEVELOPMENT

This Plan of Development shall constitute the drilling obligations of the Unit Operator under the terms of the Poker Lake Unit Agreement ending December 31, 1974. Before this Plan expires, a subsequent Plan of Development will be forwarded for your approval.

MODIFICATION

It is understood that this Plan of Development shall be effective as of January 1, 1974. If this Plan meets with your approval, please indicate in the appropriate space and return one copy for our files.

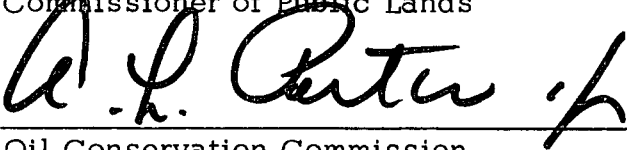
Yours very truly,

PERRY R. BASS

By: 
Howard W. Jennings

Approved: _____ Date: _____
Supervisor, United States Geological Survey

Approved: _____ Date: _____
Commissioner of Public Lands

Approved:  Date: January 9, 1974
Oil Conservation Commission

2329

2330

2331

2332

2333

2334

2335

2336

2337

2338

2339

2340

2341

2342

2343

2344

2345

2346

2347

2348

2349

2350

2351

2352

2353

2354

2355

2356

2357

2358

2359

2360

2361

2362

2363

2364

2365

2366

2367

2368

2369

2370

2371

2372

2373

2374

2375

2376

2377

2378

2379

2380

2381

2382

2383

2384

2385

2386

2387

2388

2389

2390

2391

2392

2393

2394

2395

2396

2397

2398

2399

2400

2401

2402

2403

2404

2405

2406

2407

2408

2409

2410

2411

2412

2413

2414

2415

2416

2417

2418

2419

2420

2421

2422

2423

2424

2425

2426

2427

2428

2429

2430

2431

2432

2433

2434

2435

2436

2437

2438

2439

2440

2441

2442

2443

2444

2445

2446

2447

2448

2449

2450

2451

2452

2453

2454

2455

2456

2457

2458

2459

2460

2461

2462

2463

2464

2465

2466

2467

2468

2469

2470

2471

2472

2473

2474

2475

2476

2477

2478

2479

2480

2481

2482

2483

2484

2485

2486

2487

2488

2489

2490

2491

2492

2493

2494

2495

2496

2497

2498

2499

2500

2501

2502

2503

2504

2505

2506

2507

2508

2509

2510

2511

2512

2513

2514

2515

2516

2517

2518

2519

2520

2521

2522

2523

2524

2525

2526

2527

2528

2529

2530

2531

2532

2533

2534

2535

2536

2537

2538

2539

2540

2541

2542

2543

2544

2545

2546

2547

2548

2549

2550

2551

2552

2553

2554

2555

2556

2557

2558

2559

2560

2561

2562

2563

2564

2565

2566

2567

2568

2569

2570

2571

2572

2573

2574

2575

2576

2577

2578

2579

2580

2581

2582

2583

2584

2585

2586

2587

2588

2589

2590

2591

2592

2593

2594

2595

2596

2597

2598

2599

2600

2601

2602

2603

2604

2605

2606

2607

2608

2609

2610

2611

2612

2613

2614

2615

2616

2617

2618

2619

2620

2621

2622

2623

2624

2625

2626

2627

2628

2629

2630

2631

2632

2633

2634

2635

2636

2637

2638

2639

2640

2641

2642

2643

2644

2645

264

State of New Mexico




Commissioner of Public Lands

December 19, 1973

ALEX J. ARMIJO
COMMISSIONER

TELEPHONE
505-827-2748



P. O. BOX 1148
SANTA FE, NEW MEXICO

Perry R. Bass
12th Floor Ft. Worth Nat'l Bank Bldg.
Fort Worth, Texas 76102

366

Re: Plan of Development
for the Year 1974
FOKER LAKE UNIT
Eddy County, New Mexico

ATTENTION: Mr. Howard W. Jennings

Gentlemen:

The Commissioner of Public Lands has this date approved your 1974 Plan of Development for the Foker Lake Unit, Eddy County, New Mexico, which proposes the completion of well No. 41 and the drilling of well No. 42. This approval is subject to like approval by the United States Geological Survey and the Oil Conservation Commission.

One approved copy of the plan is enclosed.

In the future please submit three copies of your Plans of Development instead of two.

Please remit a Two (\$2.00) Dollar filing fee.

Very truly yours,

RAY D. GRAHAM, Director
Oil and Gas Department

AJA/RDG/s
encls.
cc:

UCGS-Roswell, New Mexico
OCC- Santa Fe, New Mexico ✓