

**N. MEXICO OIL CONSERVATION COMMISSION
WELL LOCATION AND ACREAGE DEDICATION FORM**

Form C-102
Supersedes C-128
Effective 1-1-65

All distances must be from the outer boundaries of the Section.

Operator Rex Alcorn			Lease Bobbi			Well No. 1		
Unit Letter J	Section 20	Township 18	Range 36	County Lea				
Actual Footage Location of Well:								
1980	feet from the	South	line and	1980	feet from the	East	line	
Ground Level Elev. 3829	Underlying Formation Lower Penn		Pool Wildcat			Dedicated Acreage: 40		

1. Outline the acreage dedicated to the subject well by colored pencil or hatchure marks on the plat below.
2. If more than one lease is dedicated to the well, outline each and identify the ownership thereof (both as to working interest and royalty).
3. If more than one lease of different ownership is dedicated to the well, have the interests of all owners been consolidated by communitization, unitization, force-pooling, etc?

☐ Yes ☐ No If answer is "yes," type of consolidation _____

If answer is "no," list the owners and tract descriptions which have actually been consolidated. (Use reverse side of this form if necessary.) _____

No allowable will be assigned to the well until all interests have been consolidated (by communitization, unitization, forced-pooling, or otherwise) or until a non-standard unit, eliminating such interests, has been approved by the Commission.

CERTIFICATION

I hereby certify that the information contained herein is true and complete to the best of my knowledge and belief.

Name _____

Position _____

Company _____

Date _____

I hereby certify that the well location shown on this plat was plotted from field notes of actual surveys made by me or under my supervision, and that the same is true and correct to the best of my knowledge and belief.

Date Surveyed _____

Prepared by (Name and Title) _____
and/or (Name and Title) _____

Number of Pages _____

NMOCD CASE NO. 14982

NMOCD CASE NO. 14983

May 16, 2013

Exhibit No. 8

NEW MEXICO OIL CONSERVATION COMMISSION
WELL LOCATION AND ACREAGE DEDICATION

Form C-102
Supersedes C-128
Effective 1-1-65

All distances must be from the outer boundaries of the Section.

Operator COQUINA OIL CORP.		Lease STATE STATE		Well No. 1
Unit Letter "J"	Section 20	Township 18-S	Range 36-E	County LEA
Actual Footage Location of Well: 1980 SOUTH 1980 EAST				
Ground Level Elev. 3829	Producing Formation DEVONIAN	Pool WILDCAT	Dedicated Acreage: 80 4 Acres	

- Outline the acreage dedicated to the subject well by colored pencil or hatchure marks on the plat below.
- If more than one lease is dedicated to the well, outline each and identify the ownership thereof (both as to working interest and royalty).
- If more than one lease of different ownership is dedicated to the well, have the interests of all owners been consolidated by communitization, unitization, force-pooling, etc?

☐ Yes ☐ No If answer is "yes," type of consolidation _____

If answer is "no," list the owners and tract descriptions which have actually been consolidated. (Use reverse side of this form if necessary.) _____

No allowable will be assigned to the well until all interests have been consolidated (by communitization, unitization, forced-pooling, or otherwise) or until a non-standard unit, eliminating such interests, has been approved by the Commission.

CERTIFICATION

I hereby certify that the information contained herein is true and complete to the best of my knowledge and belief.

J. T. Berry

Name
J. T. Berry

Position
Superintendent

Company
Coquina Oil Corporation

Date
July 9, 1975

I hereby certify that the well location shown on this plat was plotted from field notes of actual surveys made by me or under my supervision, and that the same is true and correct to the best of my knowledge and belief.

Date Surveyed
JULY 8, 1975

Registered Professional Engineer and/or Land Surveyor
Max A. Schumann Jr.
MAX A. SCHUMANN JR

Certificate No. **1510**

NEW MEXICO OIL CONSERVATION COMMISSION
WELL LOCATION AND ACREAGE DEDICATION PLAT

Form No. 1
Supersedes 10-2-75
Effective 1-1-76

All distances must be from the outer boundaries of the Section

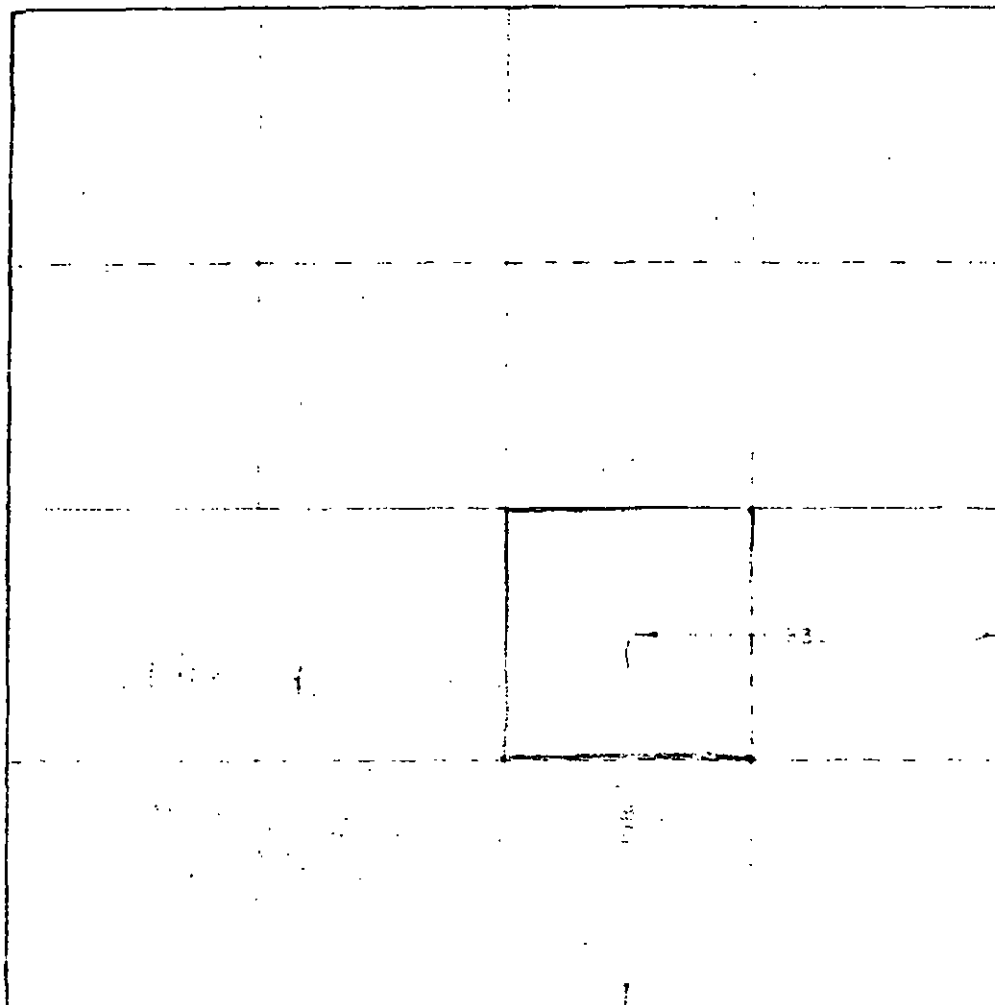
Rex Alcorn		Bobbi		1-y	
J	20	18 South	36 East	Lea	
1980	South	1930	East		
3832.2	Objective: L. Penn. 11,100'		Wildcat		40

- Outline the acreage dedicated to the subject well by colored pencil or hatchure marks on the plat below.
- If more than one lease is dedicated to the well, outline each and identify the ownership thereof (both as to working interest and royalty).
- If more than one lease of different ownership is dedicated to the well, have the interests of all owners been consolidated by communitization, unitization, force-pooling, etc?

☐ Yes ☐ No If answer is "yes," type of consolidation: (One Lease ; F/O fr. Phoenix Resources)

If answer is "no," list the owners and tract descriptions which have actually been consolidated. Use reverse side of this form if necessary.

No allowable well be assigned to the well until all interests have been consolidated by communitization, unitization, force-pooling, or otherwise or until a non-standard unit, eliminating such interests, has been approved by the Commission.



CERTIFICATION

I hereby certify that the information contained herein is true and complete to the best of my knowledge and belief.

Rex Alcorn

Operator

Self

June 21, 1979

I hereby certify that the well location shown on this plat was determined from notes of a log survey made by me or under my supervision, and that the same is true and correct to the best of my knowledge and belief.

June 14, 1979

Robert L. West

/ MEXICO OIL CONSERVATION COMMISSION
WELL LOCATION AND ACREAGE DEDICATION PLAT

Form C-102
Supersedes C-128
Effective 1-1-65

All distances must be from the outer boundaries of the Section.

Operator Rex Alcorn			Lease Bobbi (Plug Back) (State L-2948)		Well No. 1-Y
Unit Letter J	Section 20	Township 18 South	Range 36 East	County Lea	
Actual Footage Location of Well: 1980 feet from the South line and 1930 feet from the East line					
Ground Level Elev: 3832'	Producing Formation San Andres		Pool West Arkansas Junction		Dedicated Acreage: 40 Acres

1. Outline the acreage dedicated to the subject well by colored pencil or hatchure marks on the plat below.
2. If more than one lease is dedicated to the well, outline each and identify the ownership thereof (both as to working interest and royalty).
3. If more than one lease of different ownership is dedicated to the well, have the interests of all owners been consolidated by communitization, unitization, force-pooling, etc?

☐ Yes ☐ No If answer is "yes," type of consolidation _____

If answer is "no," list the owners and tract descriptions which have actually been consolidated. (Use reverse side of this form if necessary.) _____

No allowable will be assigned to the well until all interests have been consolidated (by communitization, unitization, forced-pooling, or otherwise) or until a non-standard unit, eliminating such interests, has been approved by the Commission.

CERTIFICATION

I hereby certify that the information contained herein is true and complete to the best of my knowledge and belief.

Rex Alcorn
Rex Alcorn

Name

Operator

Position

Rex Alcorn

Company

Date

March 9, 1981

I hereby certify that the well location shown on this plat was plotted from field notes of actual surveys made by me or under my supervision, and that the same is true and correct to the best of my knowledge and belief.

Date Surveyed

Registered Professional Engineer and/or Land Surveyor

Certificate No.



**N MEXICO OIL CONSERVATION COMMISSION
WELL LOCATION AND ACREAGE DEDICATION PLAT**

Form C-102
Supersedes C-128
Effective 1-1-65

All distances must be from the outer boundaries of the Section


Operator Rex Alcorn			Lease Bobbi		Well No. 2
Oil Letter O	Section 20	Township 18 South	Range 36 East	County Log	
Actual Production Location of Well					
330	feet from the	South	line and	1980	feet from the East line
Ground Level Elev 3831.4	Underlying Formation <i>San Andres</i>		Post <i>W. Arkansas Junction SA</i>	Dedicated Acreage: 40 acres	

1. Outline the acreage dedicated to the subject well by colored pencil or hachure marks on the plat below.
2. If more than one lease is dedicated to the well, outline each and identify the ownership thereof (both as to working interest and royalty).
3. If more than one lease of different ownership is dedicated to the well, have the interests of all owners been consolidated by communitization, unitization, force-pooling, etc?

☐ Yes ☐ No If answer is "yes," type of consolidation _____

If answer is "no," list the owners and tract descriptions which have actually been consolidated. (Use reverse side of this form if necessary.) _____

No allowable will be assigned to the well until all interests have been consolidated (by communitization, unitization, forced-pooling, or otherwise) or until a non-standard unit, eliminating such interests, has been approved by the Commission.



CERTIFICATION

I hereby certify that the information contained herein is true and complete to the best of my knowledge and belief.

Operator
Rex Alcorn
Lease
Bobbi
Date
5-5-80

I hereby certify that the well location shown on this plat was plotted from field notes of actual surveys made by me or under my supervision, and that the same is true and correct to the best of my knowledge and belief.

Date Surveyed
May 3, 1980

Registered Professional Engineer
in the State of New Mexico

Signature
John W. West
Certificate No. **JOHN W. WEST 676**
PATRICK A. ROMERO 8845
Ronald J. Eidsen 3239

NEW MEXICO OIL CONSERVATION COMMISSION
WELL LOCATION AND ACREAGE DEDICATION PLAT

Form O-102
Supersedes O-128
Effective 10-65

All distances must be from the outer boundaries of the Section.

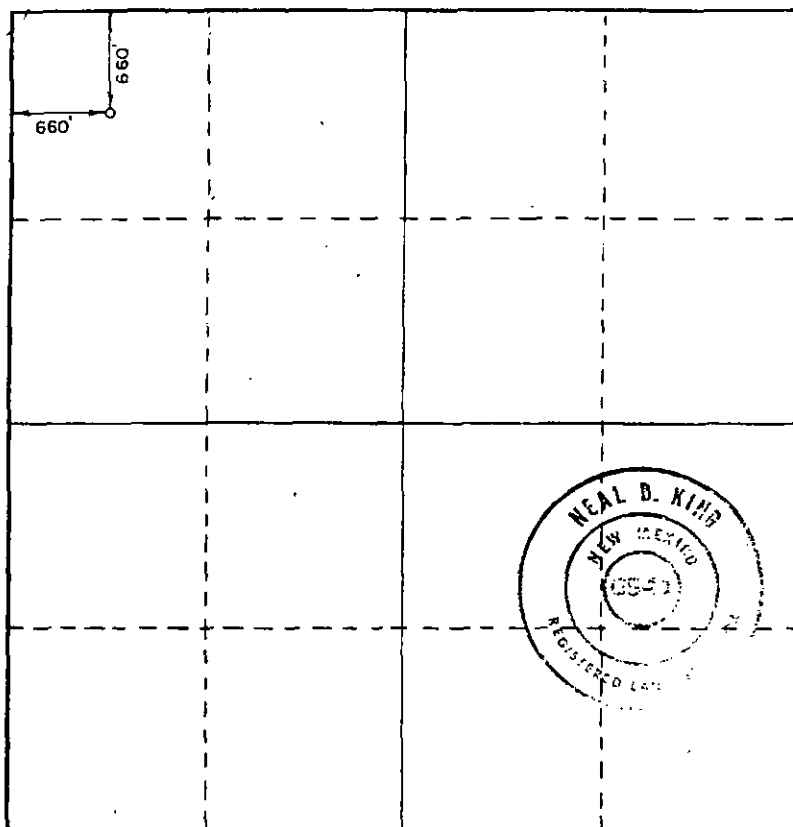
Operator V. H. Westbrook			Lease State of New Mexico "W"		Well No. 2
Unit Letter D	Section 28	Township 18 South	Range 36 East	County Lea	
Actual Footage Location of Well:					
660 feet from the North line and 660 feet from the West line					
Ground Level Elev. 3821.8	Producing Formation San Andres	Pool W. Arkansas Junction	Dedicated Acreage 40 Acres		

1. Outline the acreage dedicated to the subject well by colored pencil or hatchure marks on the plat below.
2. If more than one lease is dedicated to the well, outline each and identify the ownership thereof (both as to working interest and royalty).
3. If more than one lease of different ownership is dedicated to the well, have the interests of all owners been consolidated by communitization, unitization, force-pooling, etc?

☐ Yes ☒ No If answer is "yes," type of consolidation _____

If answer is "no," list the owners and tract descriptions which have actually been consolidated. (Use reverse side of this form if necessary.) _____

No allowable will be assigned to the well until all interests have been consolidated (by communitization, unitization, forced-pooling, or otherwise) or until a non-standard unit, eliminating such interests, has been approved by the Commission.



CERTIFICATION

I hereby certify that the information contained herein is true and complete to the best of my knowledge and belief.

Name V. H. Westbrook

Position Operator

Company V. H. Westbrook

Date 12/20/79

I hereby certify that the well location shown on this plat was plotted from field notes of actual surveys made by me or under my supervision, and that the same is true and correct to the best of my knowledge and belief.

Date Surveyed December 19, 1979

Registered Professional Engineer and/or Land Surveyor

Neal D. King R.L.S.
Certificate No. 65427



MEXICO OIL CONSERVATION COMMISSION
WELL LOCATION AND ACREAGE DEDICATION PLAT

Form C-102
 Superseded C-128
 Effective 1-1-65

All distances must be from the outer boundaries of the Section.


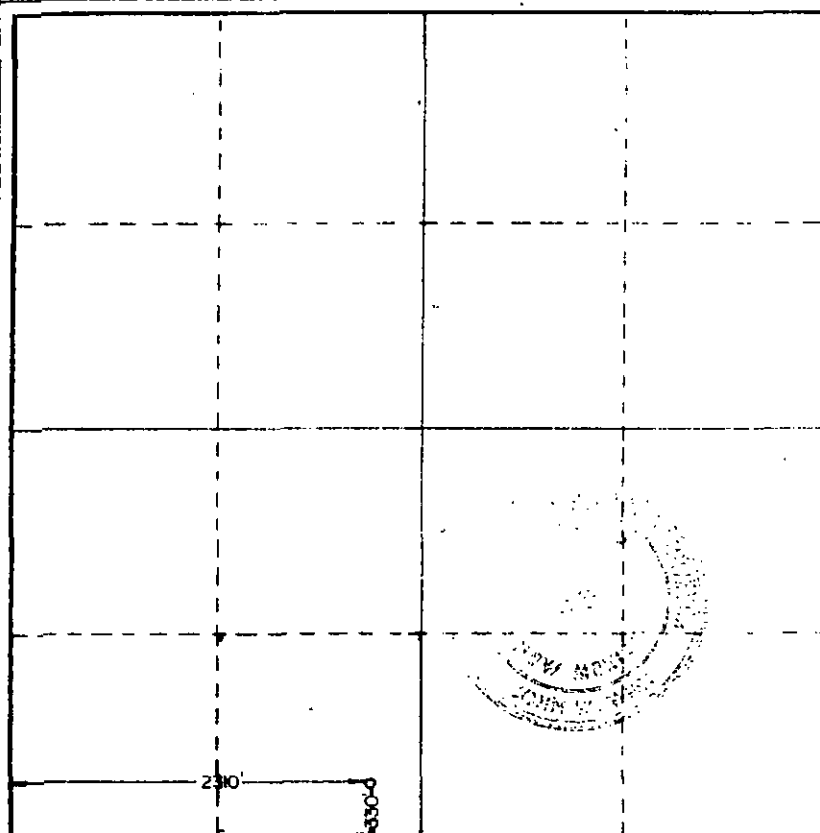
Operator Rex Alcorn			Lease Bobbi		Well No. 3
Unit Letter N	Section 20	Township 18 South	Range 36 East	County Lea	
Actual Footage Location of Well: 330 feet from the South line and 2310 feet from the West line					
Ground Level Elev. 3834.7	Producing Formation San Andres		Pool West Arkansas Junction-San And.		Dedicated Acreage 40

1. Outline the acreage dedicated to the subject well by colored pencil or hatchure marks on the plat below.
2. If more than one lease is dedicated to the well, outline each and identify the ownership thereof (both as to working interest and royalty).
3. If more than one lease of different ownership is dedicated to the well, have the interests of all owners been consolidated by communization, unitization, force-pooling, etc?

☐ Yes ☐ No If answer is "yes," type of consolidation _____

If answer is "no," list the owners and tract descriptions which have actually been consolidated (Use reverse side of this form if necessary.) _____

No allowable will be assigned to the well until all interests have been consolidated (by communization, unitization, forced-pooling, or otherwise) or until a non-standard unit, eliminating such interests, has been approved by the Commission.



CERTIFICATION

I hereby certify that the information contained herein is true and complete to the best of my knowledge and belief.

Rex Alcorn

Name
Rex Alcorn

Position
Operator

Company
Independent

Date
July 21, 1980

I hereby certify that the well location shown on this plat was plotted from field notes of actual surveys made by me or under my supervision and that the same is true and correct to the best of my knowledge and belief.

July 17, 1980

Registered in the State of Texas
 as a Professional Surveyor

John A. West

Certificate No. **JOHN A. WEST 678**
PATRICK A. ROMERO 6463
Ronald J. Eiden 3239

NEW MEXICO OIL CONSERVATION COMMISSION
WELL LOCATION AND ACREAGE DEDICATION PLAT

Form C-102
Supersedes C-128
Effective 1-1-65

All distances must be from the outer boundaries of the Section

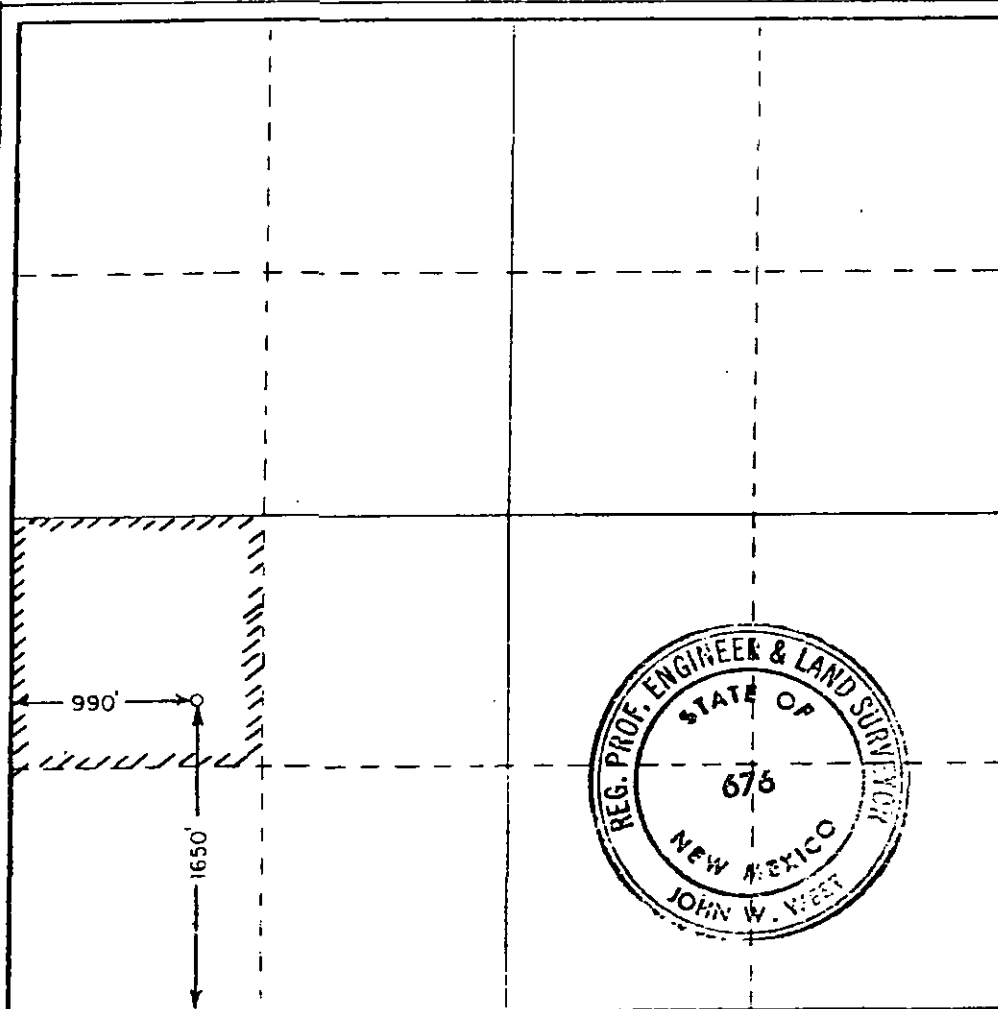
Operator Rex Alcorn			Lease Bobbi			Well No. 4
Grid Letter L	Section 20	Township 18 South	Range 36 East	County Lea		
Actual Portage Location of Well: 1650 feet from the south line and 990 feet from the west line						
Ground Level Elev. 3837.7	Producing Formation San Andres		Pool West Arkansas Junction - SA		Dedicated Acreage: 40 Acres	

1. Outline the acreage dedicated to the subject well by colored pencil or hatchure marks on the plat below.
2. If more than one lease is dedicated to the well, outline each and identify the ownership thereof (both as to working interest and royalty).
3. If more than one lease of different ownership is dedicated to the well, have the interests of all owners been consolidated by communitization, unitization, force-pooling, etc?

☐ Yes ☐ No If answer is "yes," type of consolidation _____

If answer is "no," list the owners and tract descriptions which have actually been consolidated. (Use reverse side of this form if necessary.) _____

No allowable will be assigned to the well until all interests have been consolidated (by communitization, unitization, forced-pooling, or otherwise) or until a non-standard unit, eliminating such interests, has been approved by the Commission.



CERTIFICATION

I hereby certify that the information contained herein is true and complete to the best of my knowledge and belief.

Rex Alcorn

Name

Rex Alcorn

Position

Operator

Company

Independent

Date

June 2, 1981

I hereby certify that the well location shown on this plat was plotted from field notes of actual surveys made by me or under my supervision, and that the same is true and correct to the best of my knowledge and belief.

Date Surveyed

5/28/81

Registered Professional Engineer and/or Land Surveyor

John W. West

Certificate No. **JOHN W. WEST 676**
PATRICK A. ROMERO 6863
Ronald J. Eidson 3239

NEW MEXICO CONSERVATION COMMISSION
WELL LOCATION AND ACREAGE DEDICATION PL.

Form 1-1
Supersedes 6-128
Effective 1-1-85

All distances must be from the outer boundaries of the Section

Rex Alcorn		Fobbi		5	
E	20	18 South	36 East	Lea	
2310	north	990	west		
36.1'	San Andres Sand	West Arkansas Junction	40		



- Outline the acreage dedicated to the subject well by colored pencil or hatchure marks on the plat below.
- If more than one lease is dedicated to the well outline each and identify the ownership thereof (both as to working interest and royalty).

If more than one lease of different ownership is dedicated to the well have the interests of all owners been consolidated by communitization, unitization, force pooling, etc?

Yes ☐ No ☐ If answer is "yes," type of consolidation _____

If answer is "no," list the owners and tract descriptions which have actually been consolidated (use reverse side of this form if necessary): _____

No royalty will be assigned to the well until all interests have been consolidated by communitization, unitization, force pooling, or otherwise or until a non-standard unit eliminating such interests has been approved by the Commission.



CERTIFICATION

I hereby certify that the information contained herein is true and complete to the best of my knowledge and belief.

Rex Alcorn
Rex Alcorn

Operator

Rex Alcorn

November 12, 1981


I hereby certify that the well location shown on this plat was plotted from field notes of aerial surveys made by me or under my supervision and that the same is true and correct to the best of my knowledge and belief.

Date of Survey

11-9-81

Registered Professional Engineer and Land Surveyor

Patrick A. Romero
Certificate No. JOHN W. WEST 676
PATRICK A. ROMERO 6868
Ronald J. Eidson 3239



NEW MEXICO OIL CONSERVATION COMMISSION
WELL LOCATION AND ACREAGE DEDICATION PLAT

Form C-102
Supersedes C-12H
Effective 1-4-65

All distances must be from the outer boundaries of the Section.

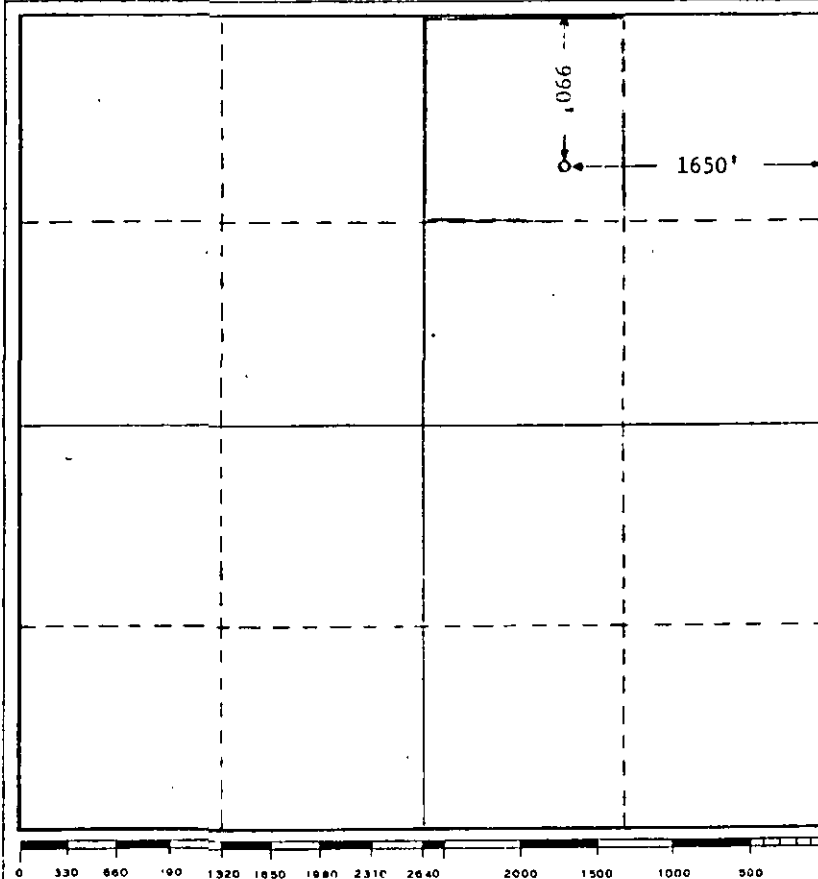
Operator V. H. Westbrook		Location State of New Mexico		Well No. 1
Unit Letter B	Section 29	Township 18 South	Range 36 East	County Lea
Actual Footage Location of Well:				
1650 feet from the East line and		990 feet from the North line		
Ground Level Elev. 3835.4	Producing Formation San Andres	Pool Undesignated	Dedicated Acreage: 40 Acres	

1. Outline the acreage dedicated to the subject well by colored pencil or hatchure marks on the plat below.
2. If more than one lease is dedicated to the well, outline each and identify the ownership thereof (both as to working interest and royalty).
3. If more than one lease of different ownership is dedicated to the well, have the interests of all owners been consolidated by communitization, unitization, force-pooling, etc?

☐ Yes ☒ No If answer is "yes," type of consolidation _____

If answer is "no," list the owners and tract descriptions which have actually been consolidated. (Use reverse side of this form if necessary.) _____

No allowable will be assigned to the well until all interests have been consolidated (by communitization, unitization, force-pooling, or otherwise) or until a non-standard unit, eliminating such interests, has been approved by the Commission.



CERTIFICATION

I hereby certify that the information contained herein is true and complete to the best of my knowledge and belief.

V. H. Westbrook
Name
Operator
Position
V. H. Westbrook
Company
10/16/79
Date

I hereby certify that the well location shown on this plat was plotted from field notes of actual surveys made by me or under my supervision, and that the same is true and correct to the best of my knowledge and belief.

Date Surveyed
7-12-1958

Registered Professional Engineer
and/or Lead Surveyor, JOHN W. WEST

John W. West
Certificate No.
N.M. P.E. & L.S. NO 670

**N. MEXICO OIL CONSERVATION COMMISSION
WELL LOCATION AND ACREAGE DEDICATION PLAT**

Form C-102
Supersedes C-128
Effective 1-1-65

All distances must be from the outer boundaries of the Section

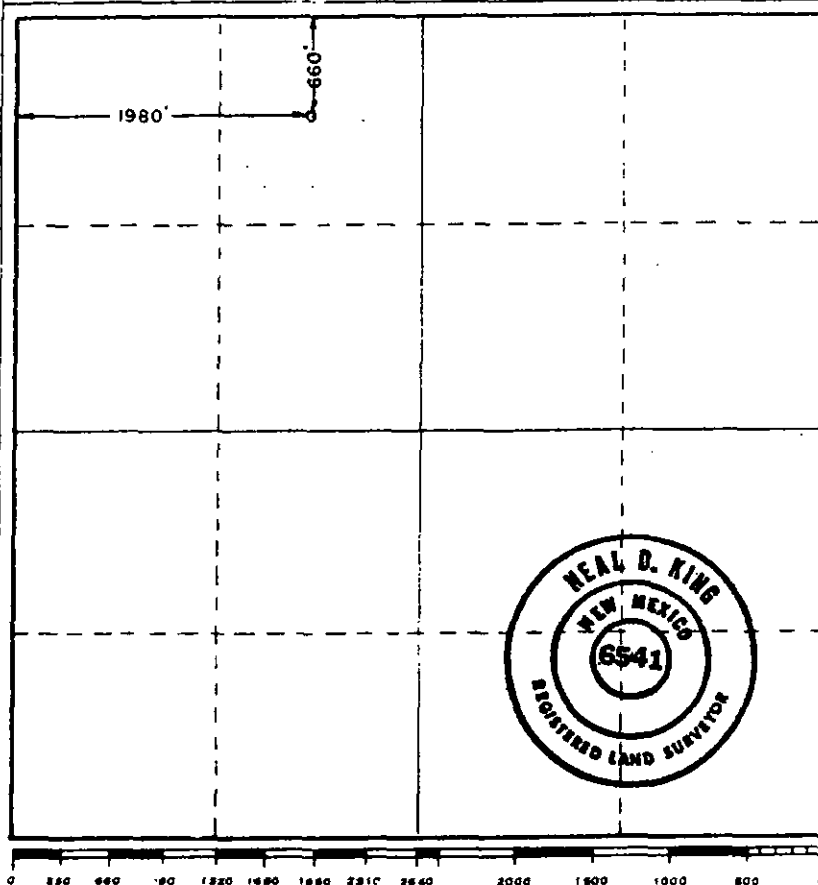
Operator V. H. Westbrook			Lease State of New Mexico			Well No. 2		
Tract Letter C	Section 29	Township 18 South	Range 36 East	County Lea				
Actual Surface Location of Well:								
660 feet from the North line and		1980 feet from the West line						
Ground Level Elev. 3839.45	Producing Formation San Andres		Pool W. Arkansas Jct. San Andres			Dedicated Acreage 40		

1. Outline the acreage dedicated to the subject well by colored pencil or hatchure marks on the plat below.
2. If more than one lease is dedicated to the well, outline each and identify the ownership thereof (both as to working interest and royalty).
3. If more than one lease of different ownership is dedicated to the well, have the interests of all owners been consolidated by communitization, unitization, force-pooling, etc?

☐ Yes ☐ No If answer is "yes," type of consolidation _____

If answer is "no," list the owners and tract descriptions which have actually been consolidated. (Use reverse side of this form if necessary.) _____

No allowable will be assigned to the well until all interests have been consolidated (by communitization, unitization, forced-pooling, or otherwise) or until a non-standard unit, eliminating such interests, has been approved by the Commission.



CERTIFICATION

I hereby certify that the information contained herein is true and complete to the best of my knowledge and belief.

V. H. Westbrook
Name

Operator

Position

V. H. Westbrook

Date

9-4-80

Date

I hereby certify that the well location shown on this plat was plotted from field notes of actual surveys made by me or under my supervision, and that the same is true and correct to the best of my knowledge and belief.

Date Surveyed

September 3, 1980

Registered Professional Engineer
and/or Land Surveyor

Neal D. King **R.L.S.**
Certificate No.

6541

NEW MEXICO OIL CONSERVATION COMMISSION
WELL LOCATION AND ACREAGE DEDICATION PLAT

Form C-102
Supersedes C-128
Effective 1-4-65

All distances must be from the outer boundaries of the Section.

Operator V. H. Westbrook			Lease State of New Mexico "W"		Well No. 1
Unit Letter D	Section 28	Township 18S	Range 36E	County Lea	
Actual Footage Location of Well: 330 feet from the North line and 330 feet from the West line					
Ground Level Elev. 3823	Producing Formation San Andres		Pool Undesignated	Dedicated Acreage: 40 Acres	

- Outline the acreage dedicated to the subject well by colored pencil or hatchure marks on the plat below.
- If more than one lease is dedicated to the well, outline each and identify the ownership thereof (both as to working interest and royalty).
- If more than one lease of different ownership is dedicated to the well, have the interests of all owners been consolidated by communitization, unitization, force-pooling, etc?

☐ Yes ☒ No If answer is "yes," type of consolidation _____

If answer is "no," list the owners and tract descriptions which have actually been consolidated. (Use reverse side of this form if necessary.) _____

No allowable will be assigned to the well until all interests have been consolidated (by communitization, unitization, force-pooling, or otherwise) or until a non-standard unit, eliminating such interests, has been approved by the Commission.

CERTIFICATION

I hereby certify that the information contained herein is true and complete to the best of my knowledge and belief.

Name

V. H. Westbrook

Position

Operator

Company

V. H. Westbrook

Date

11-19-79

I hereby certify that the well location shown on this plat was plotted from field notes of actual surveys made by me or under my supervision, and that the same is true and correct to the best of my knowledge and belief.

12-23-57

Date Surveyed

John W. West
Registered Professional
Engineer and/or Land Surveyor

676

Certificate No.

**NEW MEXICO OIL CONSERVATION COMMISSION
WELL LOCATION AND ACREAGE DEDICATION PLAT**

Form O-102
Supersedes O-128
Effective 10-65

All distances must be from the outer boundaries of the Section.

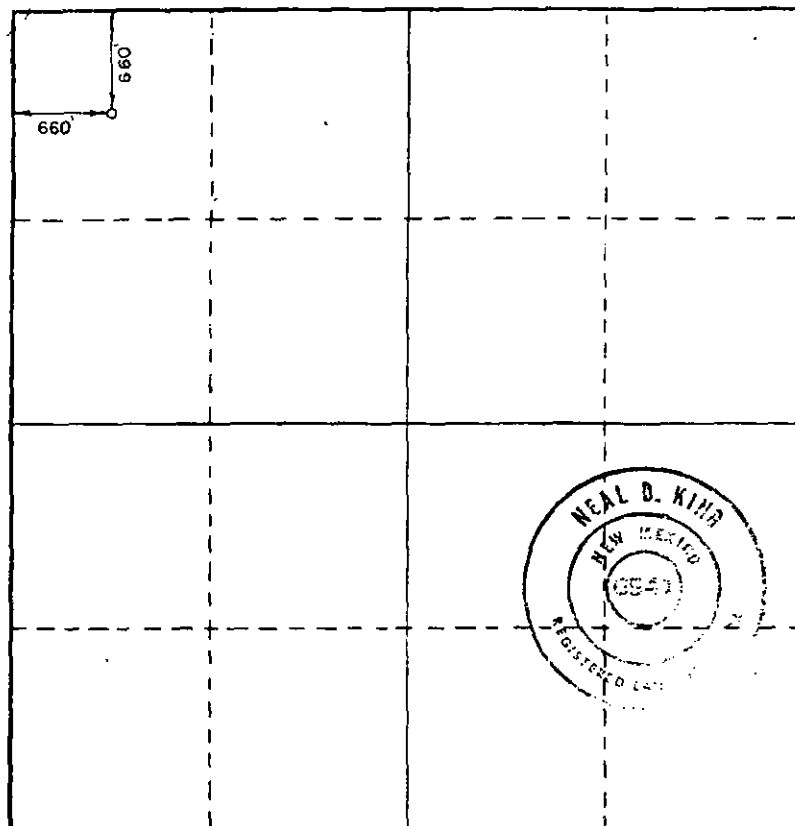
Operator V. H. Westbrook			Lease State of New Mexico "W"		Well No. 2
Unit Letter D	Section 28	Township 18 South	Range 36 East	County Lea	
Actual Footage Location of Well:					
660 feet from the North line and		660 feet from the West line			
Ground Level Elev. 3821.5	Producing Formation San Andres	Pool W. Arkansas Junction	Dedicated Acreage 40		

1. Outline the acreage dedicated to the subject well by colored pencil or hachure marks on the plat below.
2. If more than one lease is dedicated to the well, outline each and identify the ownership thereof (both as to working interest and royalty).
3. If more than one lease of different ownership is dedicated to the well, have the interests of all owners been consolidated by communitization, unitization, force-pooling, etc?

☐ Yes ☒ No If answer is "yes," type of consolidation _____

If answer is "no," list the owners and tract descriptions which have actually been consolidated. (Use reverse side of this form if necessary.) _____

No allowable will be assigned to the well until all interests have been consolidated (by communitization, unitization, forced-pooling, or otherwise) or until a non-standard unit, eliminating such interests, has been approved by the Commission.



CERTIFICATION

I hereby certify that the information contained herein is true and complete to the best of my knowledge and belief.

Name
V. H. Westbrook
Position
Operator
Company
V. H. Westbrook
Date
12/20/79

I hereby certify that the well location shown on this plat was plotted from field notes of actual surveys made by me or under my supervision, and that the same is true and correct to the best of my knowledge and belief.

Date Surveyed
December 19, 1979
Registered Professional Engineer
and/or Land Surveyor
Neal D. King **R.L.S.**
Certificate No. **65417**

