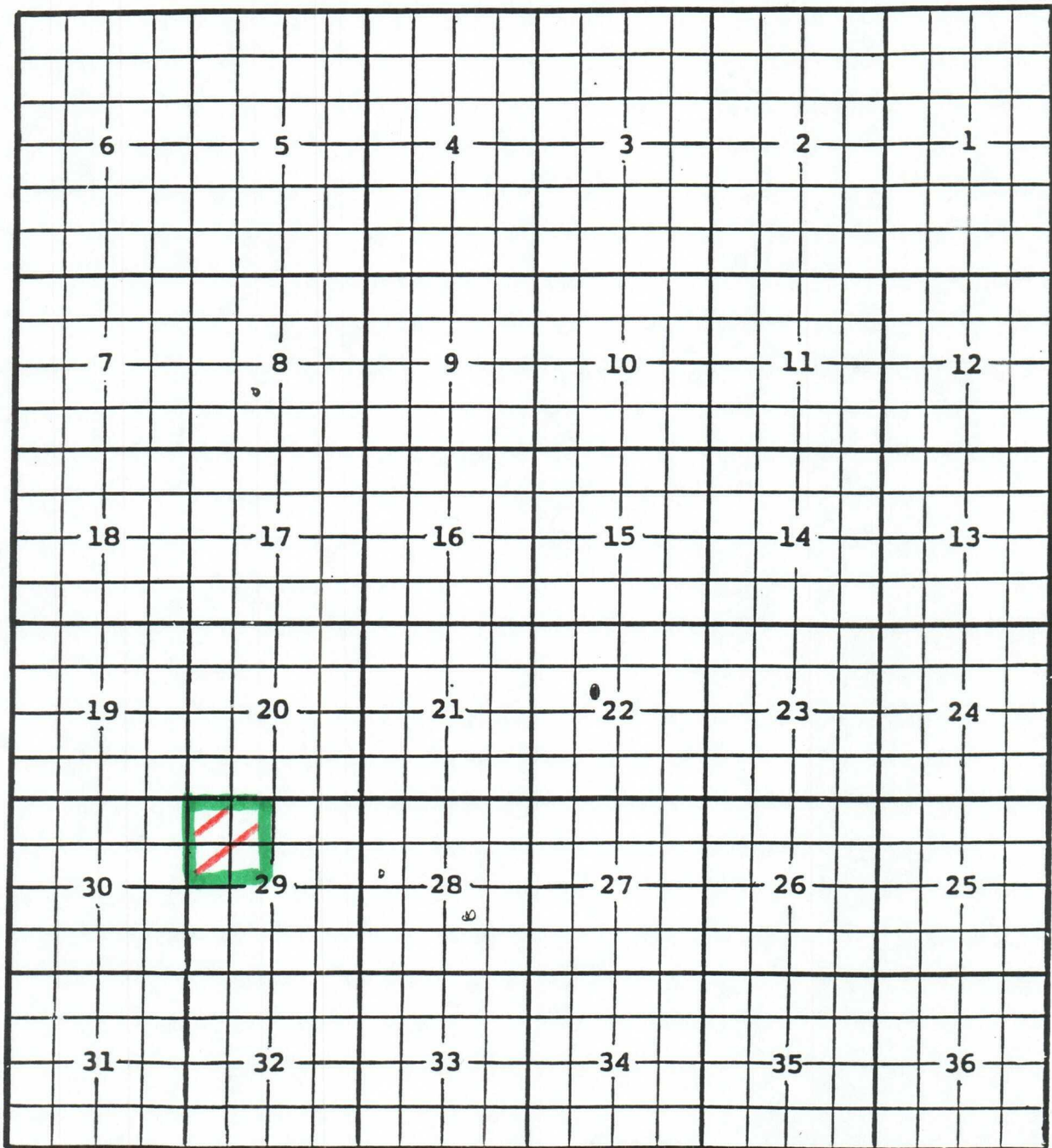


Eddy County, New Mexico

Cottonwood Creek; Abo Gas Pool

TOWNSHIP 16 SOUTH, RANGE 24 EAST, NMPM



Abolish the Cottonwood Creek; Abo Gas Pool (Pool Code, 97333) in Eddy County, New Mexico to include therein:

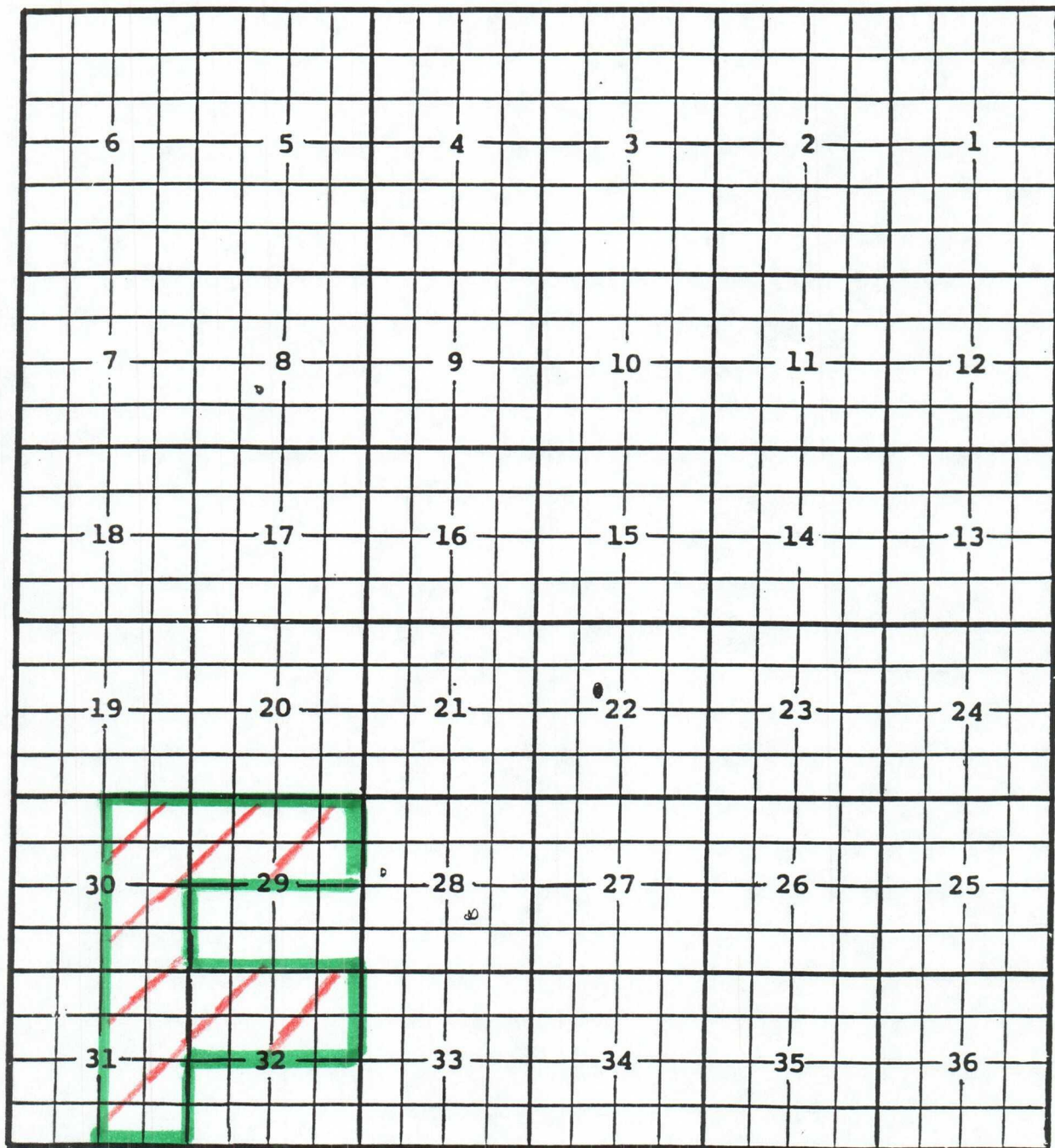
Township 16 South, Range 24 East, NMPM

Section 29: NW/4

Eddy County, New Mexico

Cottonwood Creek; Abo, East Gas Pool

TOWNSHIP 16 SOUTH, RANGE 25 EAST, NMPM



Abolish the Cottonwood Creek; Abo, East Gas Pool (Pool Code 97373) in Eddy County,  
New Mexico to include therein:

Township 16 South, Range 25 East, NMPM

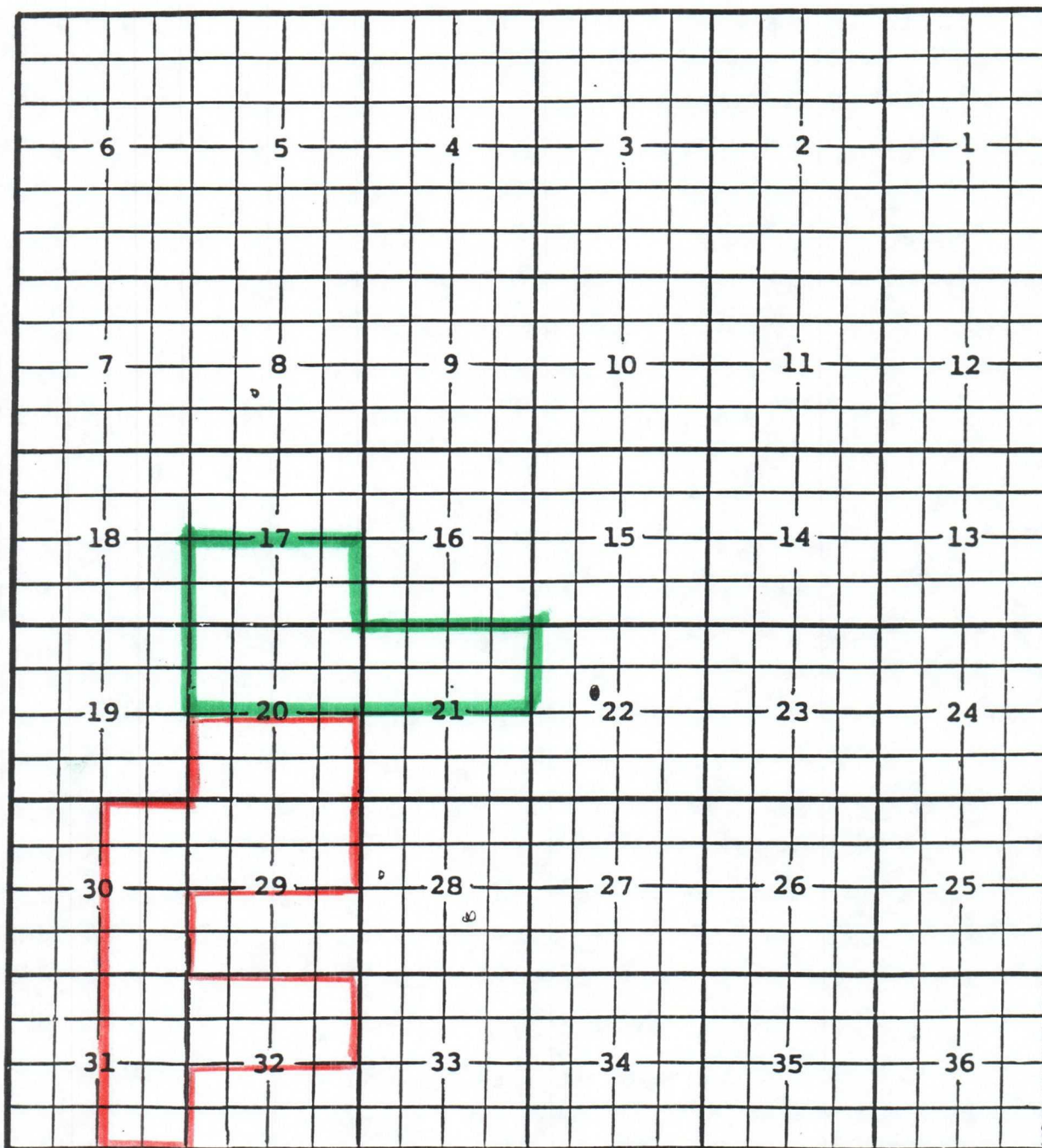
Sections: 29: N/2,30-E/2,,31-E/2 & 32-N/2



Eddy County, New Mexico

Cottonwood Creek; Wolfcamp Gas Pool

TOWNSHIP 16 SOUTH, RANGE 25 EAST, NMPM



Extend the Cottonwood Creek; Wolfcamp Gas Pool (Pool Code 75250) in Eddy County,  
New Mexico to include therein:

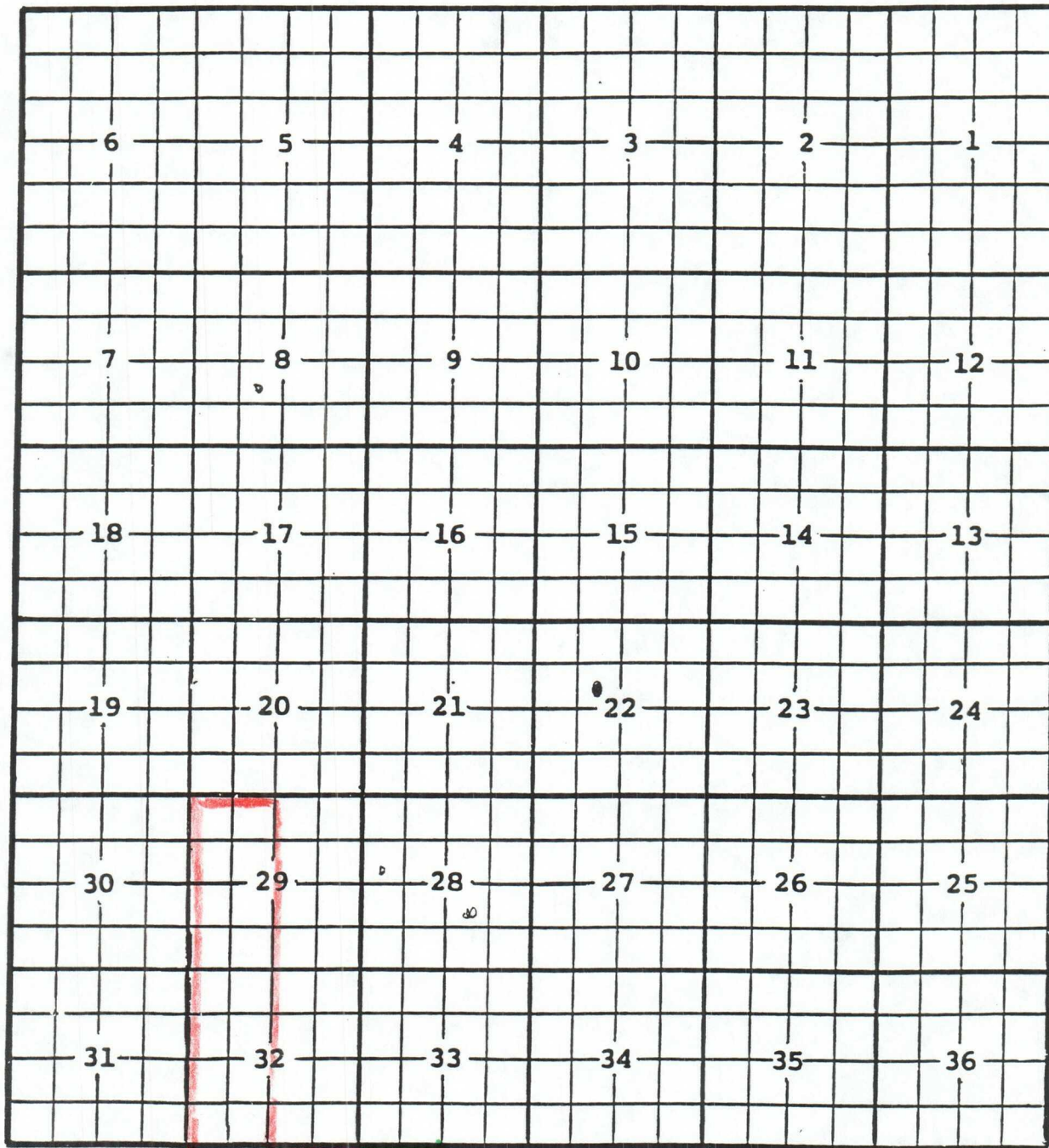
Township 16 South, Range 25 East, NMPM

Sections: 20-S/2, 29: N/2, 30-E/2, 31-E/2 & 32-N/2

Eddy County, New Mexico

Eagle Creek; Wolfcamp Gas Pool

TOWNSHIP 16 SOUTH, RANGE 24 EAST, NMPM



Purpose: One completed gas well capable of producing.

Perenco, LLC State 1624 # 291

Location: Unit C, Sec. 29, Township 16 South, Range 24 East, NMPM

Completed 01/09/04 in the Wolfcamp formation.

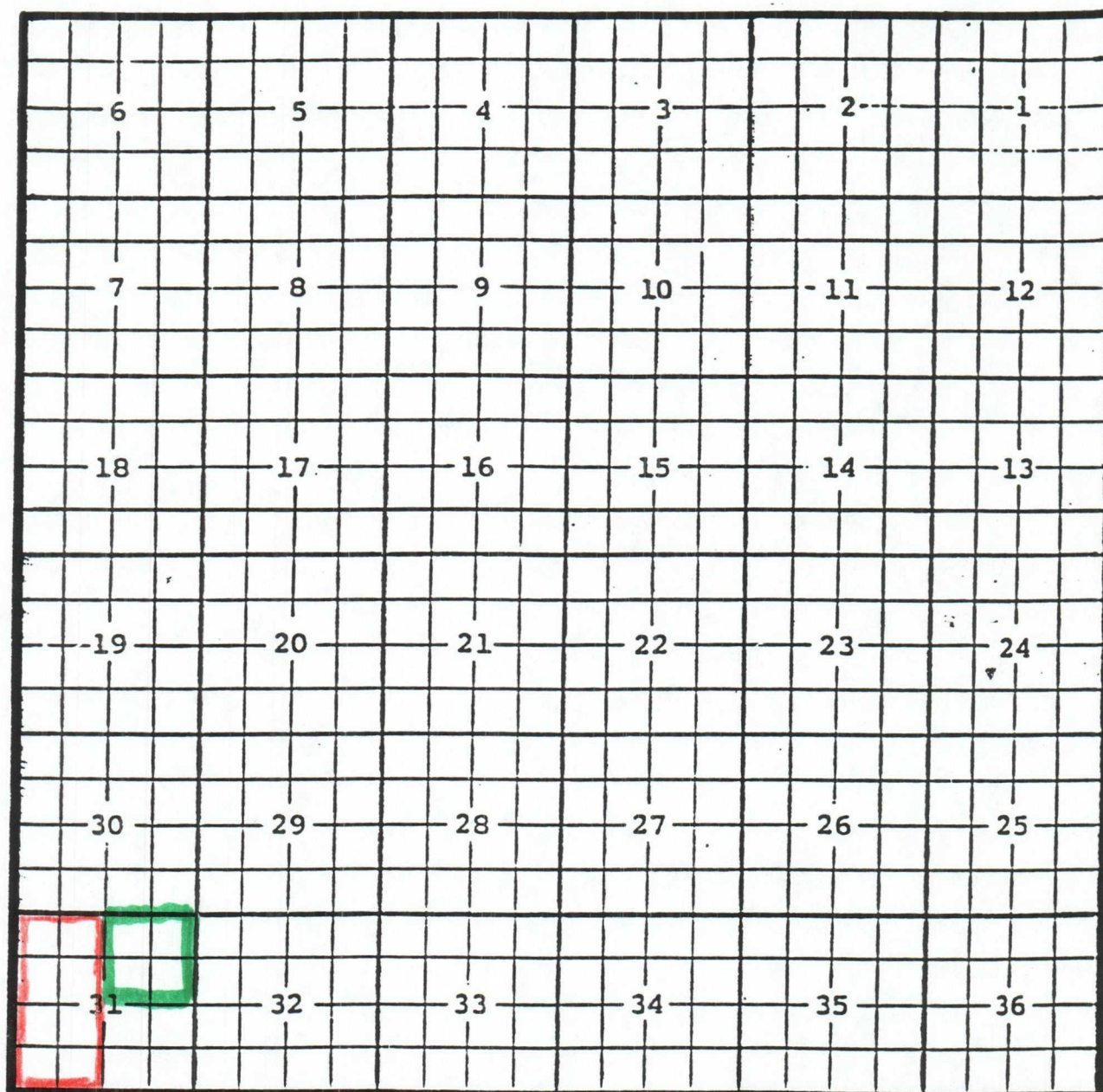
Top of perforations: 4322'.



Eddy County, New Mexico

Gopher; Wolfcamp Gas Pool

TOWNSHIP 17 SOUTH, RANGE 24 EAST, NMPM



Purpose: One completed gas well capable of producing.

LCX Energy, LLC, State 1724 # 311

Location: Unit N, Sec. 31, Township 17 South, Range 24 East, NMPM

Completed 06/02/04 the Wolfcamp formation.

Top of perforations: 4360'.