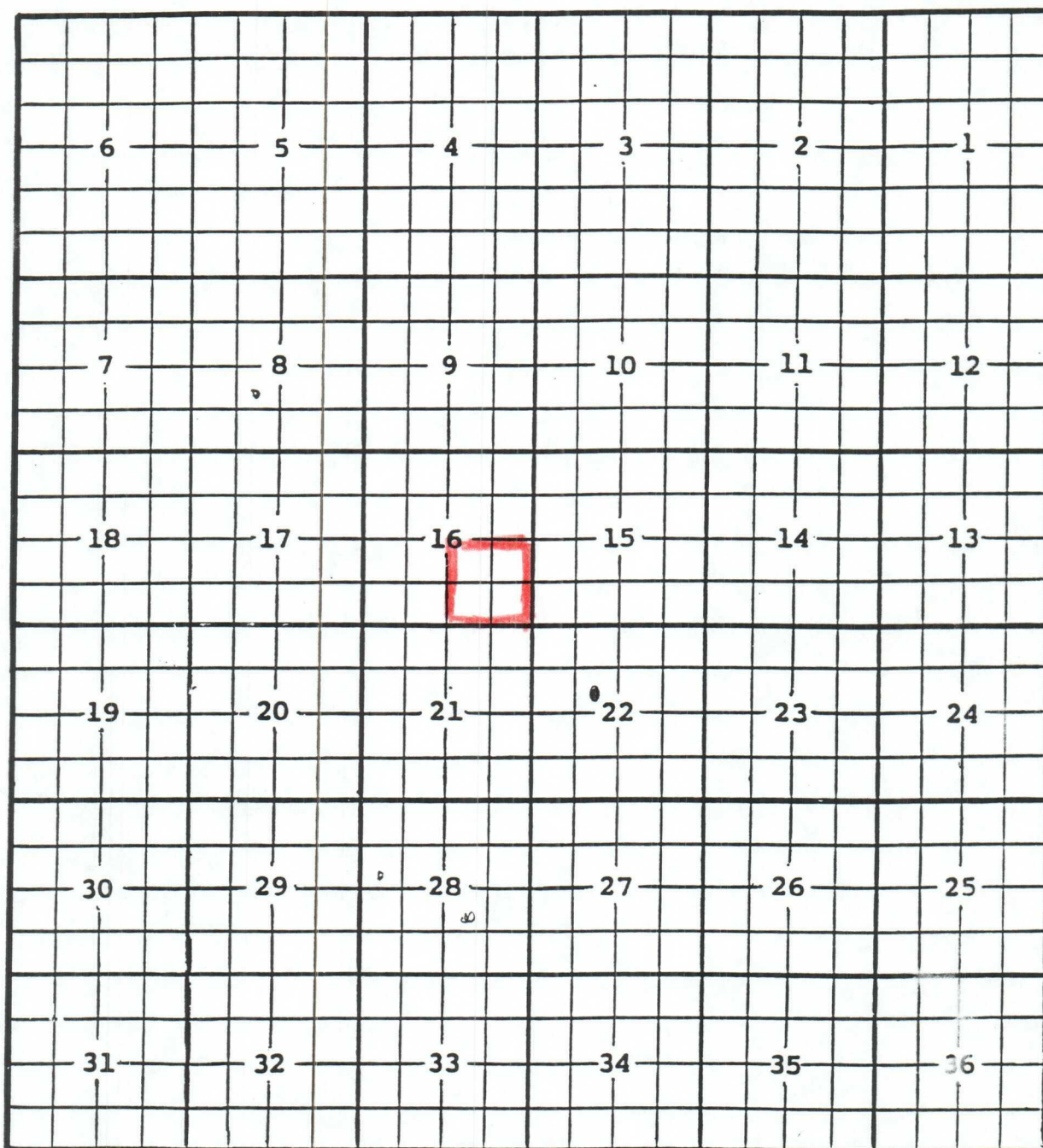


Eddy County, New Mexico

High Lonesome; Grayburg-San Andres Oil Pool

TOWNSHIP 16 SOUTH, RANGE 28 EAST, NMPM



Purpose: One completed oil well capable of producing.

Mack Energy Corporation, Dove State # 1

Location: Unit J, Sec. 16, Township 16 South, Range 29 East, NMPM

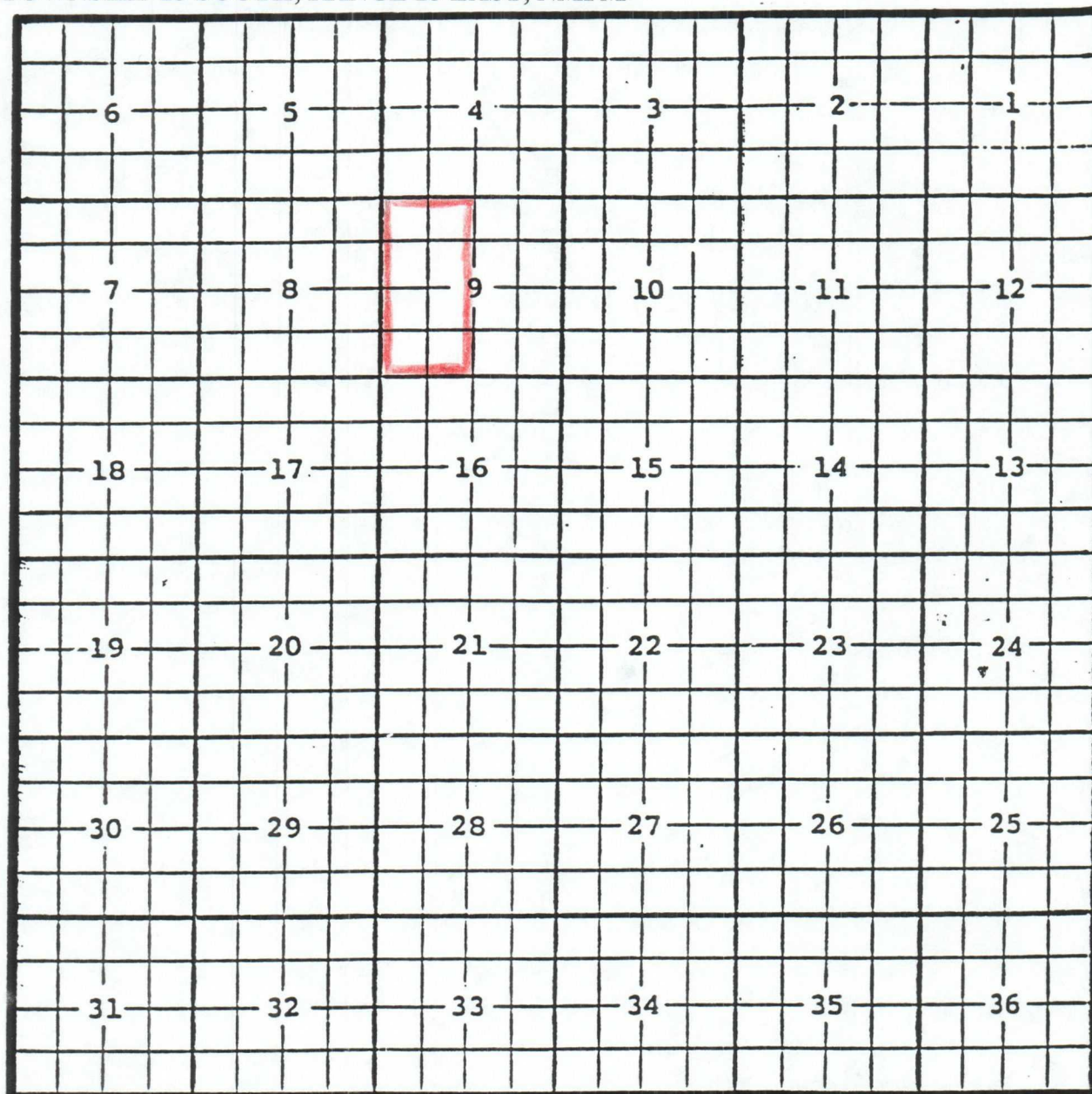
Completed 8/04/05 in the San Andres formation.

Top of perforations: 2814'.

Eddy County, New Mexico

White City; Morrow Gas Pool

TOWNSHIP 25 SOUTH, RANGE 25 EAST, NMPM



Purpose: One completed gas well capable of producing.

Cabal Energy Corporation, High Hog '9' Federal # 1

Location: Unit C, Sec. 9, Township 25 South, Range 25 East, NMPM  
(bottom hole location) Completed 03/01/05 in the Morrow formation.

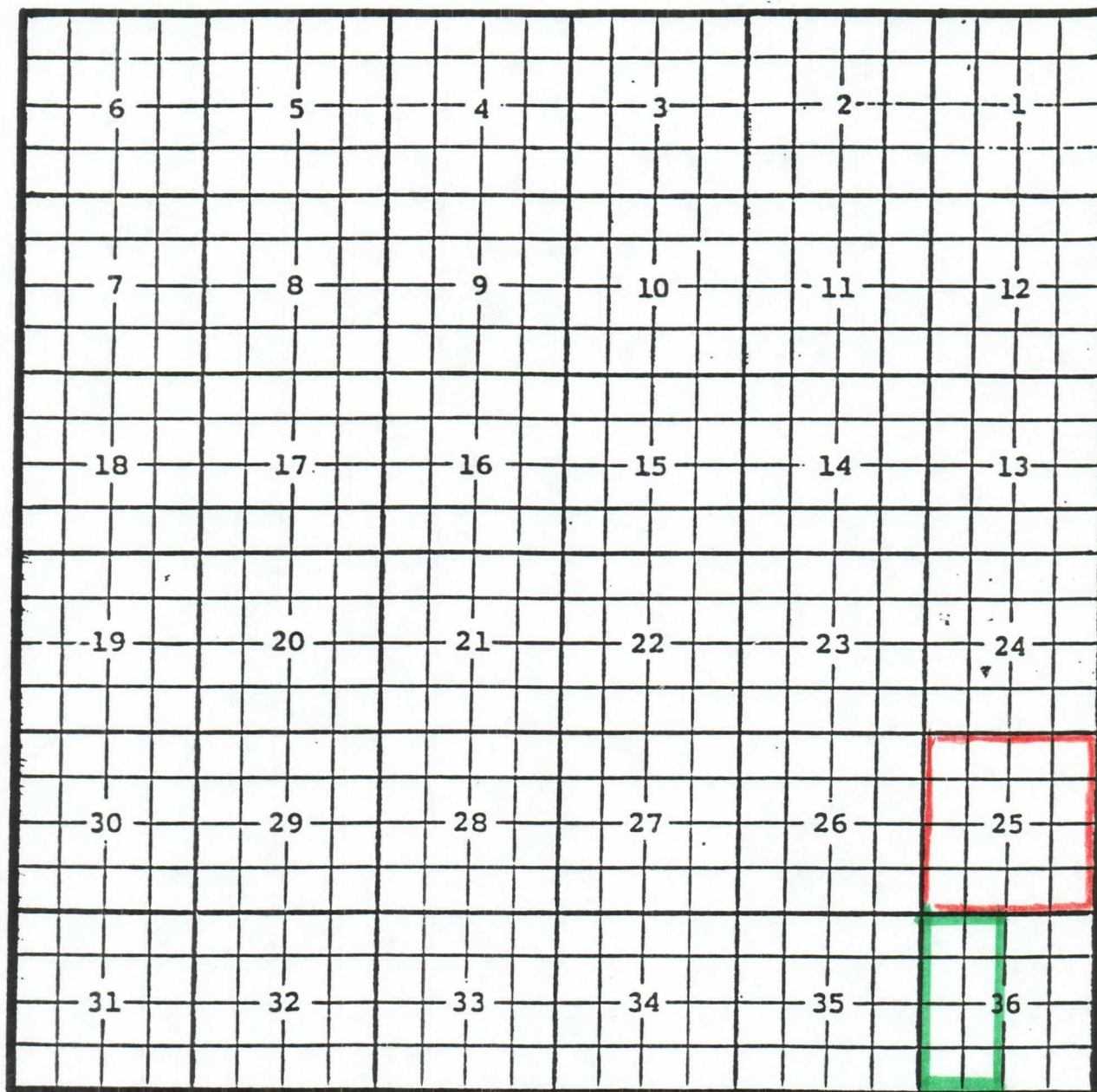
Top of perforations: 11,081'.



Eddy County, New Mexico

Black River; Morrow, Southwest Gas Pool

TOWNSHIP 24 SOUTH, RANGE 26 EAST, NMPM



**Purpose:** One completed gas well capable of producing.

**Chesapeake Operating, Inc., Bounds '25' Com. # 1**

**Location:** Unit D, Sec. 25, Township 24 South, Range 26 East, NMPM

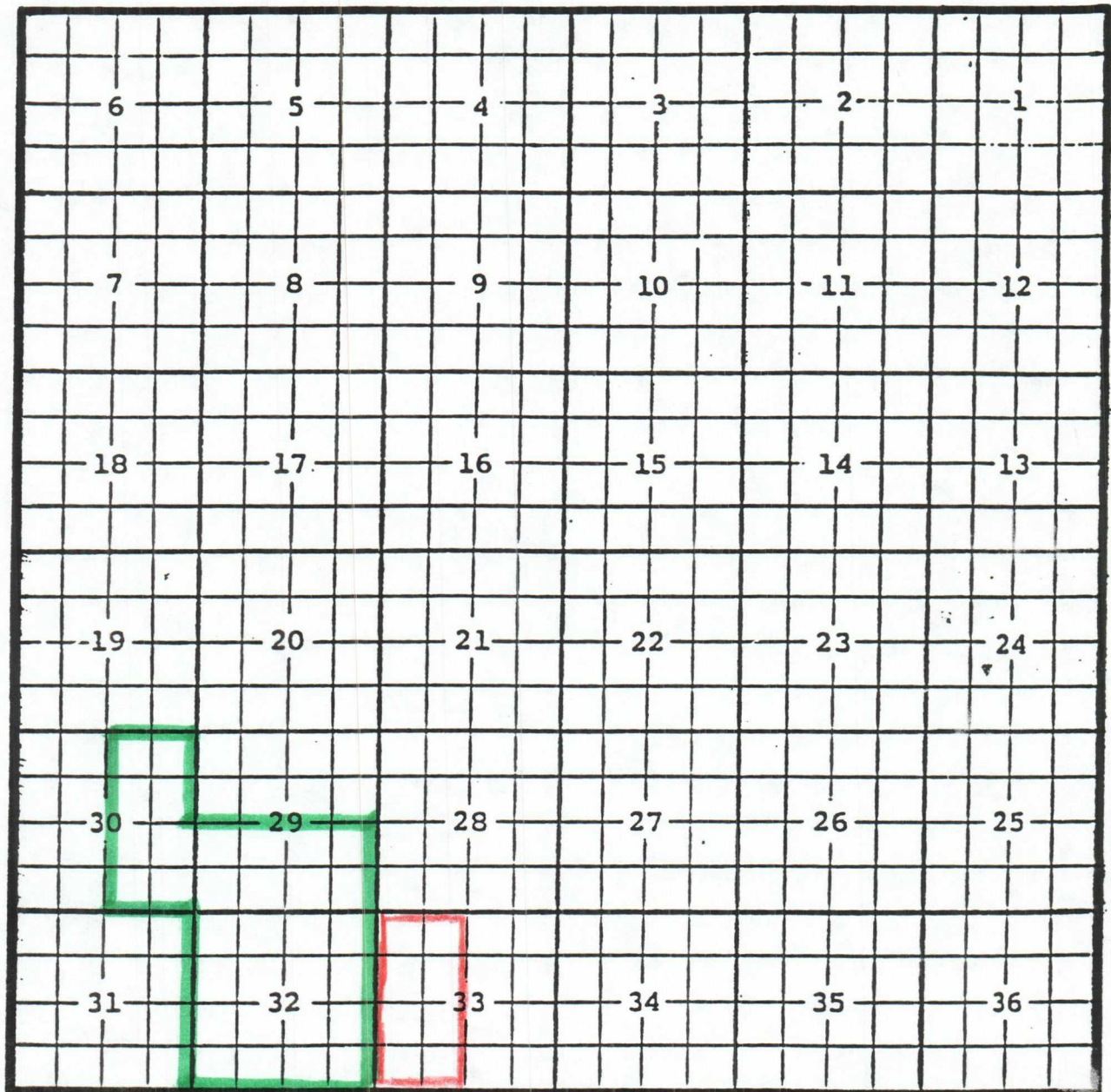
**Completed** 9/08/05 in the Morrow formation.

**Top of perforations:** 11,263'.

Eddy County, New Mexico

Burton Flat; Atoka, West Gas Pool

TOWNSHIP 20 SOUTH, RANGE 28 EAST, NMPM



Purpose: One completed gas well capable of producing.

Mewbourne Oil Company, Avalon Ridge 33 Federal Com. # 1

Location: Unit M, Sec. 33, Township 20 South, Range 28 East, NMPM

Completed 5/26/05 in the Atoka formation.

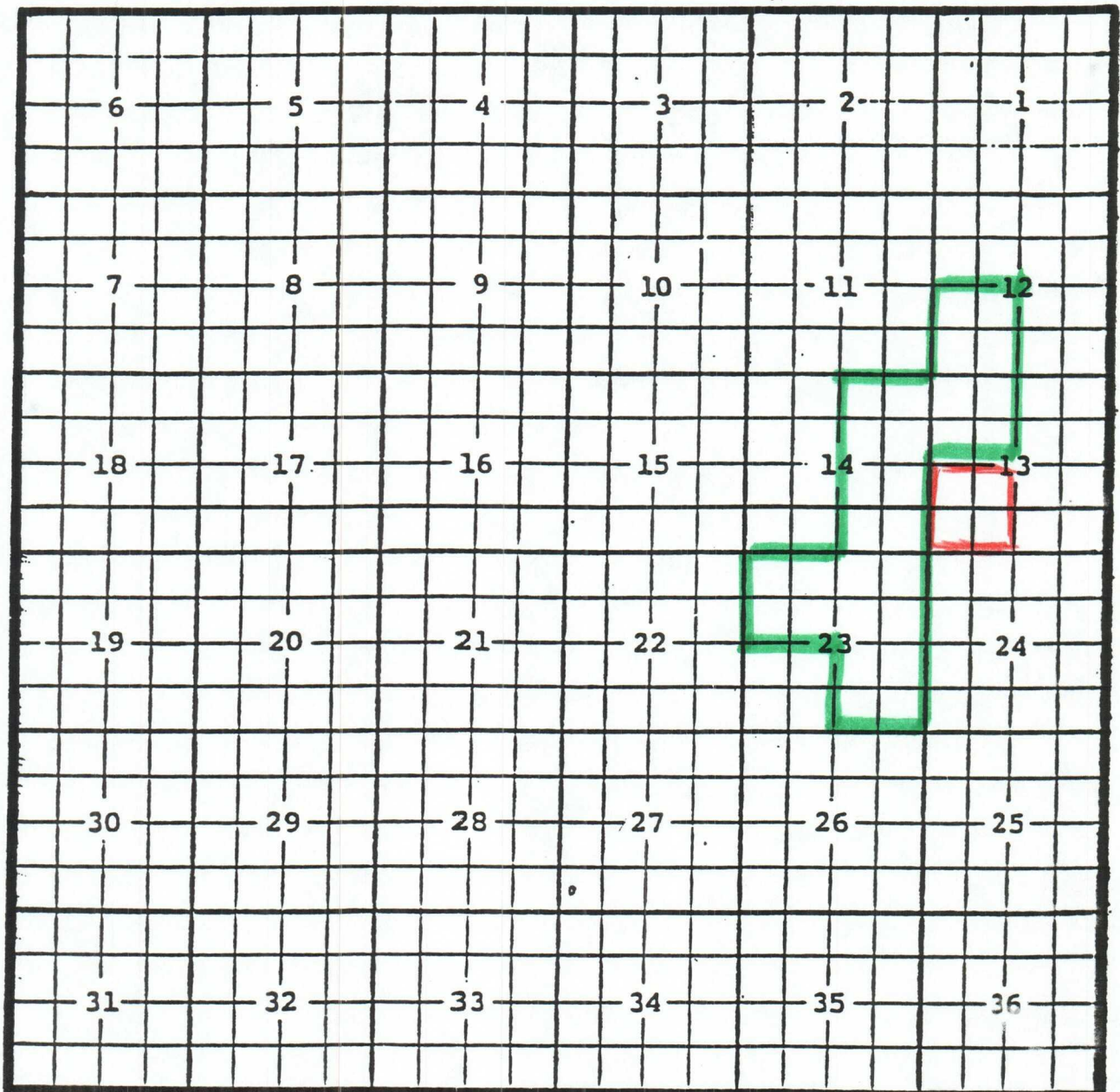
Top of perforations: 10,622'.



Eddy County, New Mexico

Cass Draw; Bone Spring Oil Pool

TOWNSHIP 23 SOUTH, RANGE 27 EAST, NMPM



Purpose: One completed oil well capable of producing.

Yates Petroleum Corporation, Kylie 'AYV' # 1

Location: Unit K, Sec. 13, Township 23 South, Range 27 East, NMPM

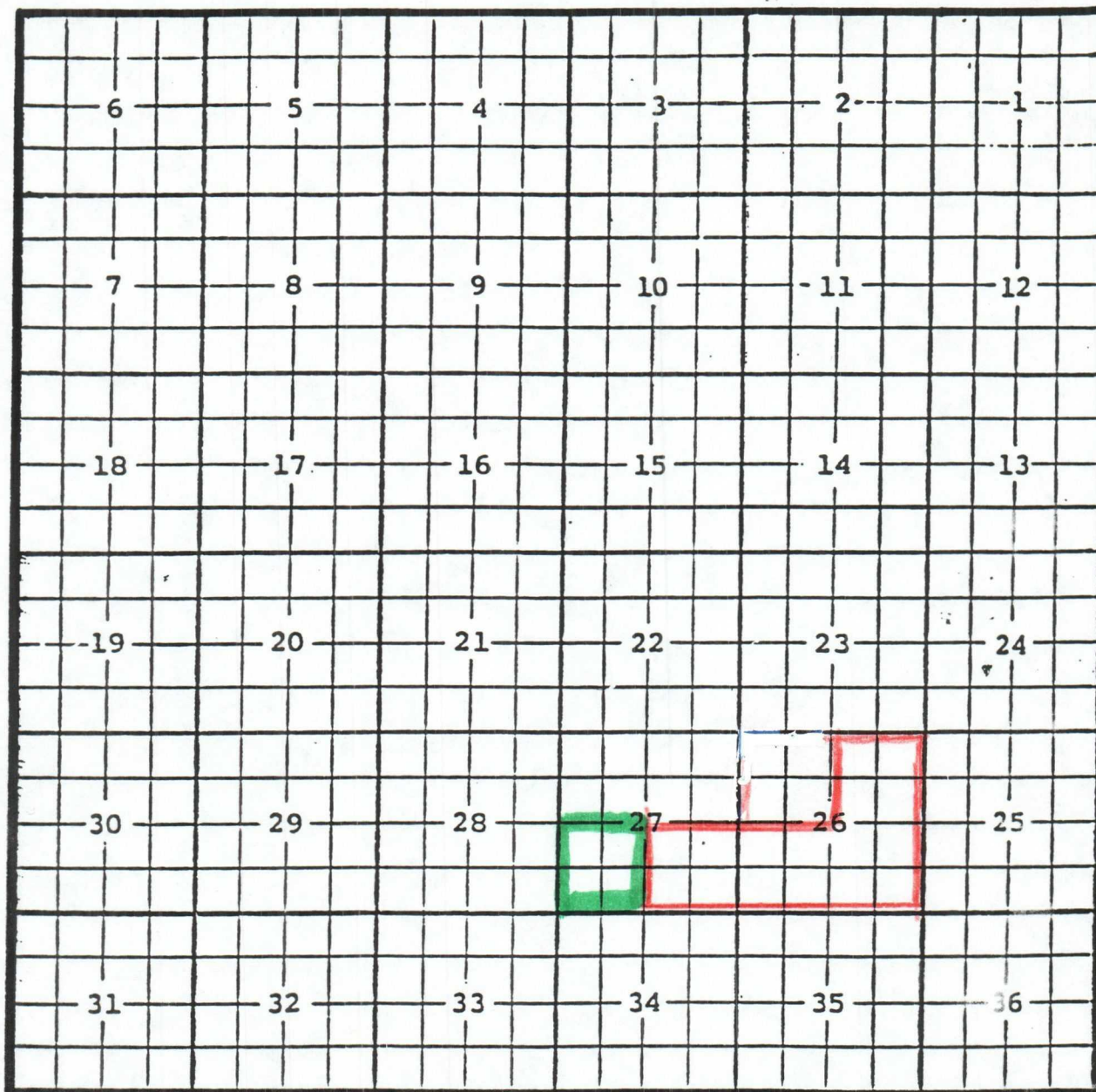
Completed 08/01/05 in the Bone Spring formation.

Top of perforations: 7550'.

Eddy County, New Mexico

Cass Draw; Wolfcamp, North Oil Pool

TOWNSHIP 22 SOUTH, RANGE 27 East, NMPM



Purpose: One completed oil well capable of producing.

Devon Energy Production Company, L.P., Henry 26 #2

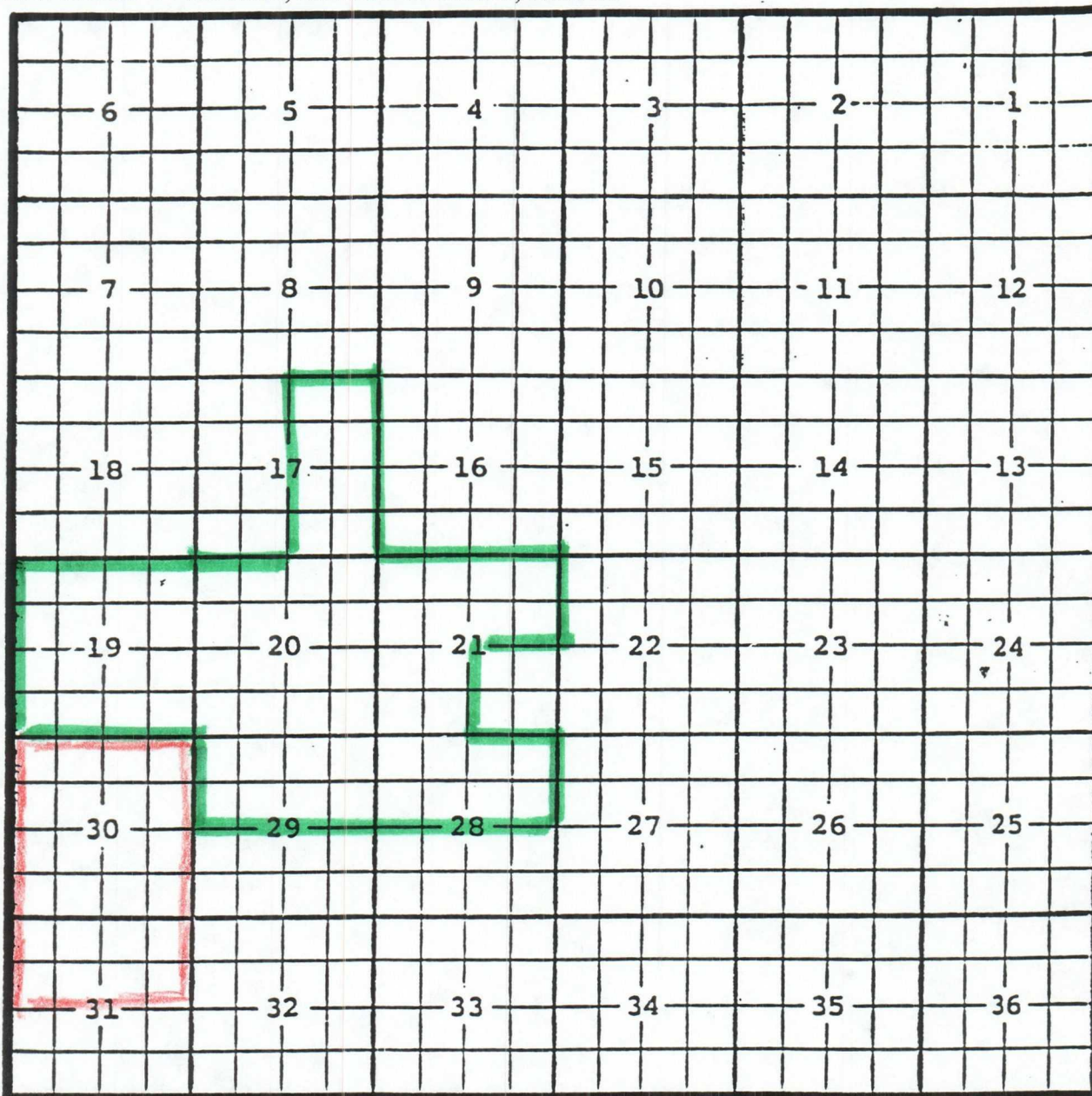
Location: Unit B, Section 26, Township 22 South, Range 27 East, NMPM

Completed 07/27/05 in the Wolfcamp formation.

Top of perforations: 9740'.



Eddy County, New Mexico Cedar Lake; Morrow Gas Pool  
TOWNSHIP 17 SOUTH, RANGE 31 EAST, NMPM



Purpose: One completed gas well capable of producing.

OXY USA WTP Limited Partnership, OXY Bodacious Federal # 1

Location: Unit N, Sec. 30, Township 17 South, Range 31 East, NMPM

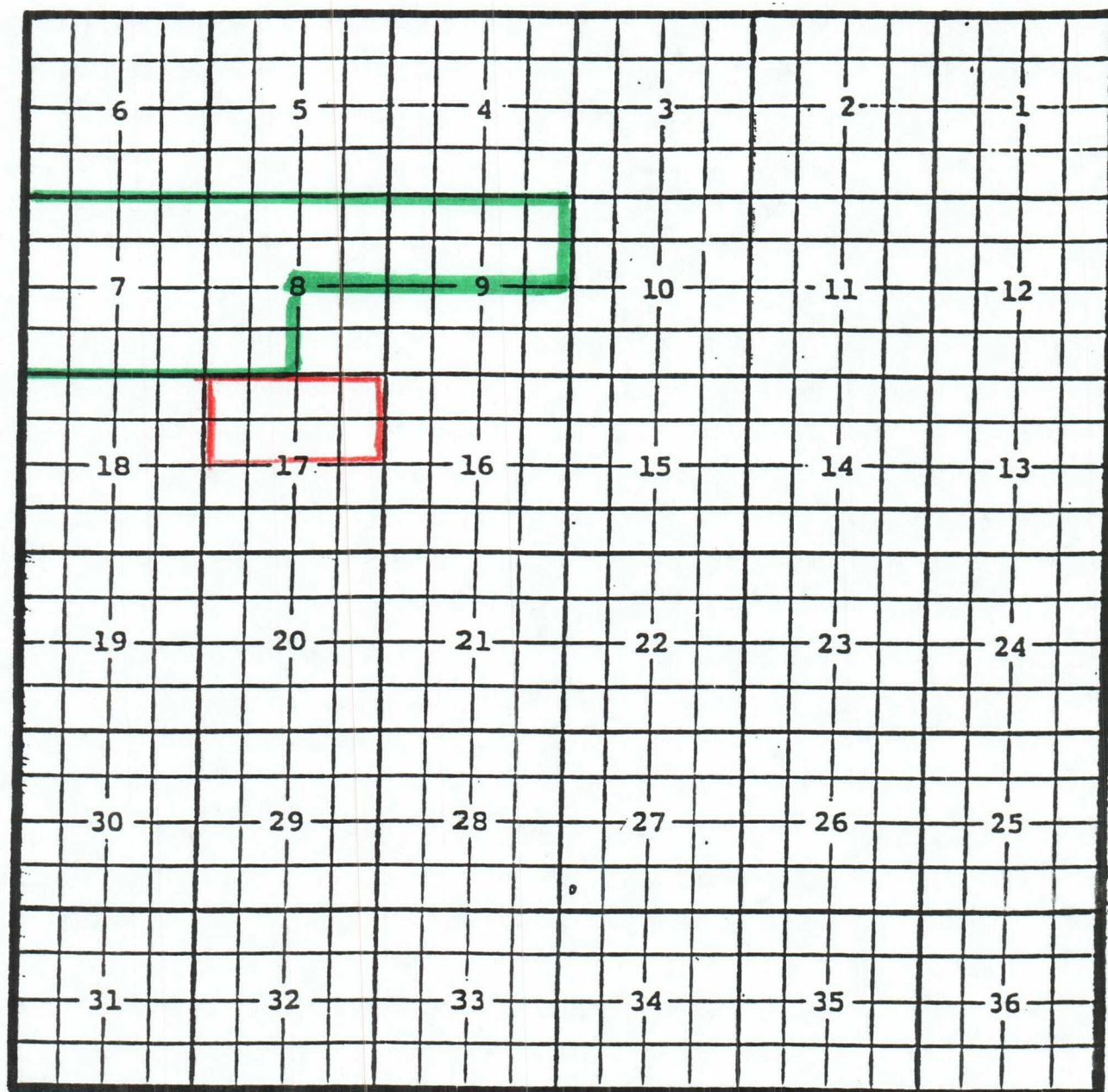
Completed 06/01/05 in the Morrow formation.

Top of perforations: 11,110'.

Eddy County, New Mexico

Chosa Draw; Morrow Gas Pool

TOWNSHIP 25 SOUTH, RANGE 26 EAST, NMPM



Purpose: One completed gas well capable of producing.

Yates Petroleum Corporation, Guitar 'BFL' Com. # 1

Location: Unit B, Sec. 17, Township 25 South, Range 26 East, NMPM

Completed 8/01/05 in the Morrow formation

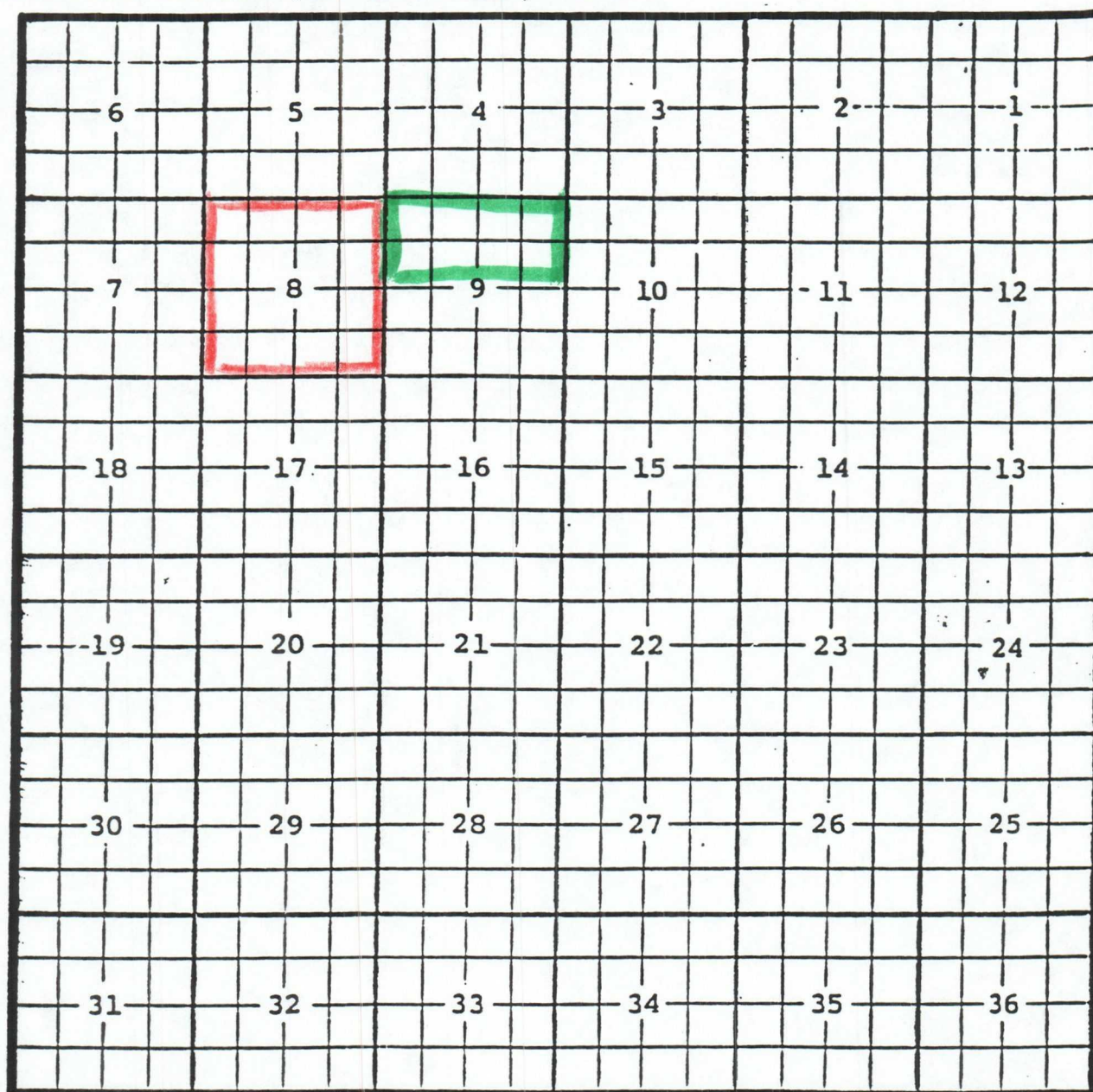
Top of perforations: 11,284'.



Eddy County, New Mexico

Corral Draw; Wolfcamp, North Gas Pool

TOWNSHIP 25 SOUTH, RANGE 29 EAST, NMPM



Purpose: One completed gas well capable of producing.

Devon Energy Production Company LP, Chimayo # 1

Location: Unit O, Sec. 8, Township 25 South, Range 29 East, NMPM.

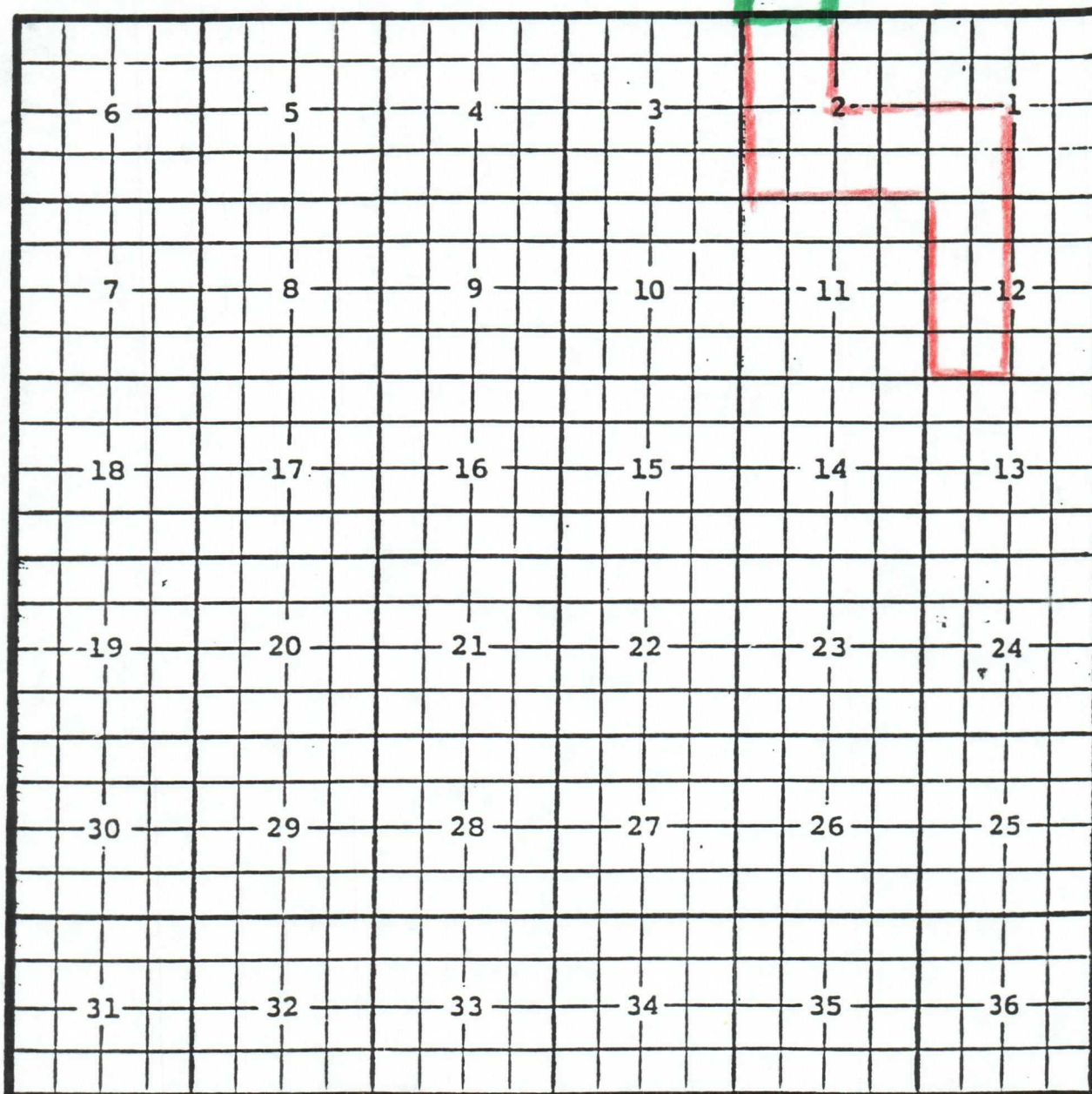
Completed 6/14/05 in the Wolfcamp formation.

Top of perforations: 11,643'.

Eddy County, New Mexico

Cotton Draw; Atoka, South Gas Pool

TOWNSHIP 25 SOUTH, RANGE 31 EAST, NMPM



Purpose: One completed gas well capable of producing.

Devon Energy Production Company, LP, Cotton Draw Unit # 68

Location: Unit F, Sec. 12, Township 25 South, Range 31 East, NMPM

Completed 06/17/05 in the Atoka formation

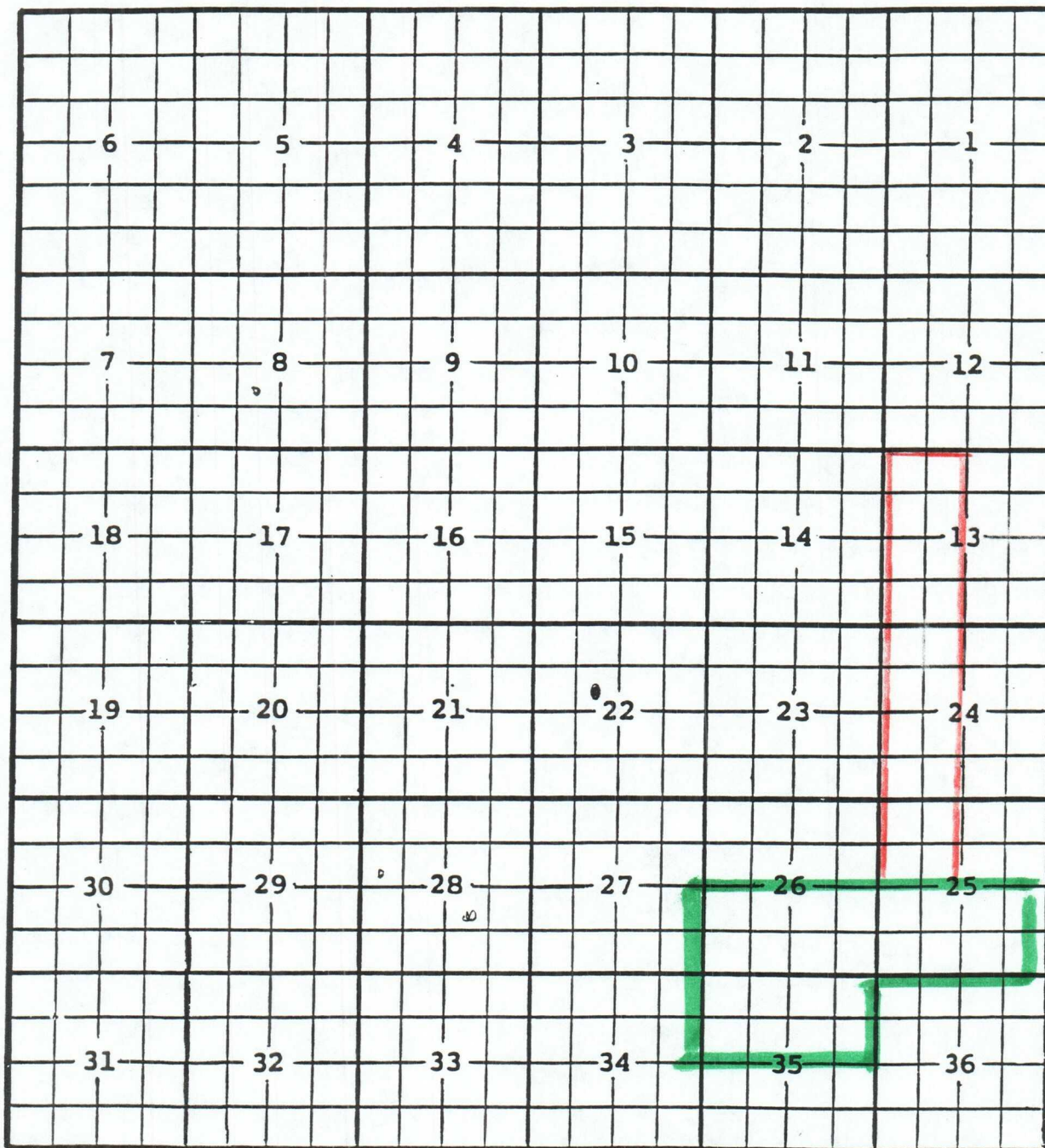
Top of perforations: 13,996'.



Eddy County, New Mexico

Cottonwood Creek; Wolfcamp, West Gas Pool

TOWNSHIP 16 SOUTH, RANGE 24 EAST, NMPM



Purpose: One completed gas well capable of producing.

EOG Resources, Inc., MacKenzie '13' Fee # 1

Location: Unit M, Sec. 13, Township 16 South, Range 24 East, NMPM


Completed 08/22/05 in the Wolfcamp formation.

Top of perforations: 5130'.

Eddy County, New Mexico

Cottonwood Spring; Morrow Gas Pool

TOWNSHIP 26 SOUTH, RANGE 25 EAST, NMPM



Purpose: One completed gas well capable of producing.

Samson Resources Company, Pine Springs '2' State #1

Location: Unit E, Section 2, Township 26 South, Range 25 East. NMPM

Completed on 8/04/05 in the Morrow formation.

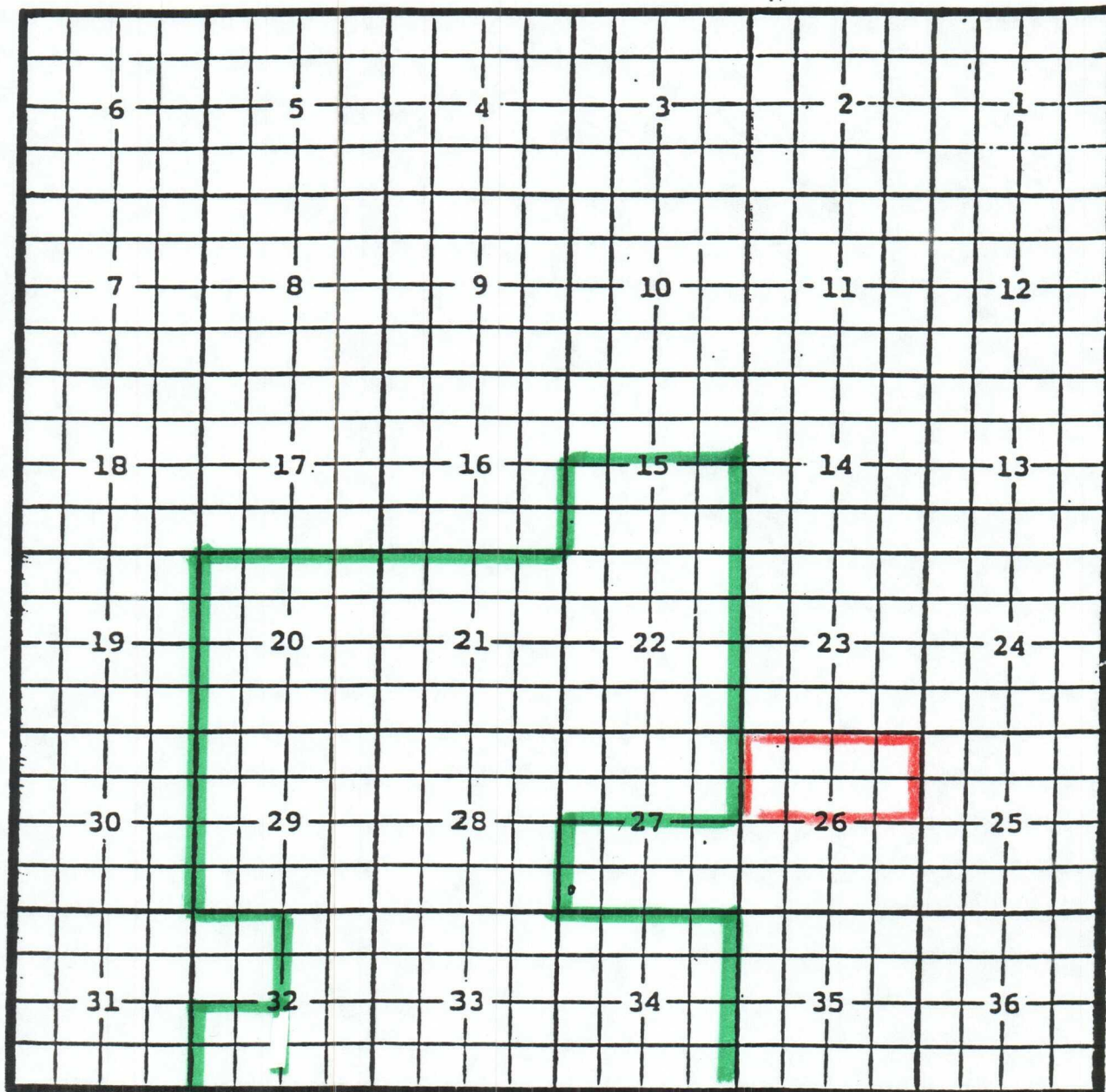
Top of perforations: 11,404'.



Eddy, New Mexico

Dublin Ranch; Morrow Gas Pool

TOWNSHIP 22 SOUTH, RANGE 28 EAST, NMPM



Purpose: One completed gas well capable of producing.

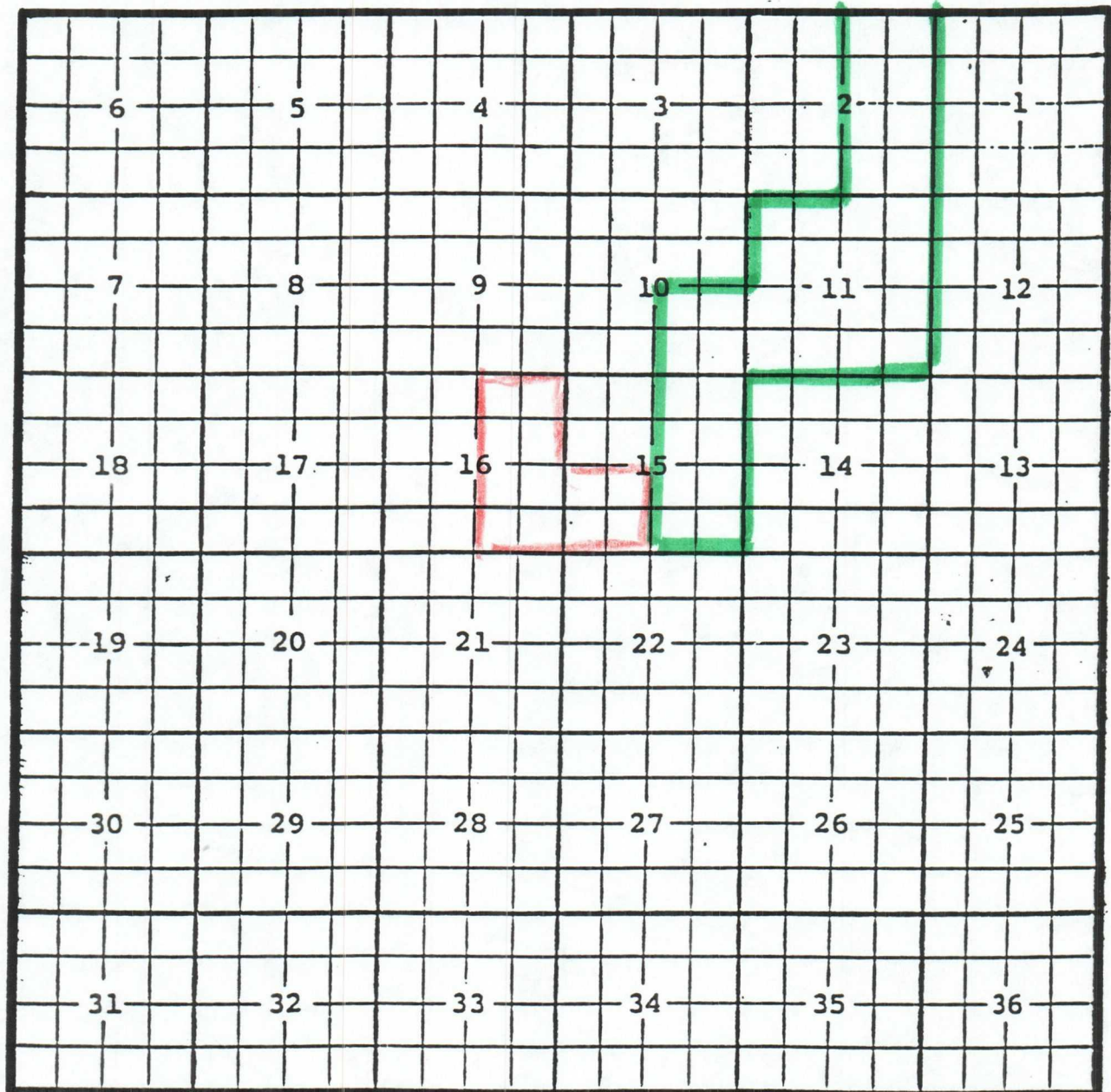
Marbob Energy Corporation, Irish Whiskey Federal # 1

Location: Unit A, Section 26, Township 22 South, Range 28 East. NMPM

Completed on 9/09/05 in the Morrow formation.

Top of perforations: 12,476'.

## Four Mile Draw; Morrow Gas Pool



**Purpose:** One completed gas well capable of producing.

**Yates Petroleum Corporation, Clayton 'BFO' State Com. # 1**

**Location:** Unit I, Sec. 16, Township 19 South, Range 26 East, NMPM

Completed 9/21/05 in the Morrow formation


**Top of perforations: 9694'.**



Eddy County, New Mexico

Paduca; Bone Spring Oil Pool

TOWNSHIP 25 SOUTH, RANGE 31 EAST, NMPM



Purpose: One completed oil well capable of producing.

Devon Energy Production Company, Cotton Draw Unit # 81

Location: Unit L, Sec. 2, Township 25 South, Range 31 East, NMPM

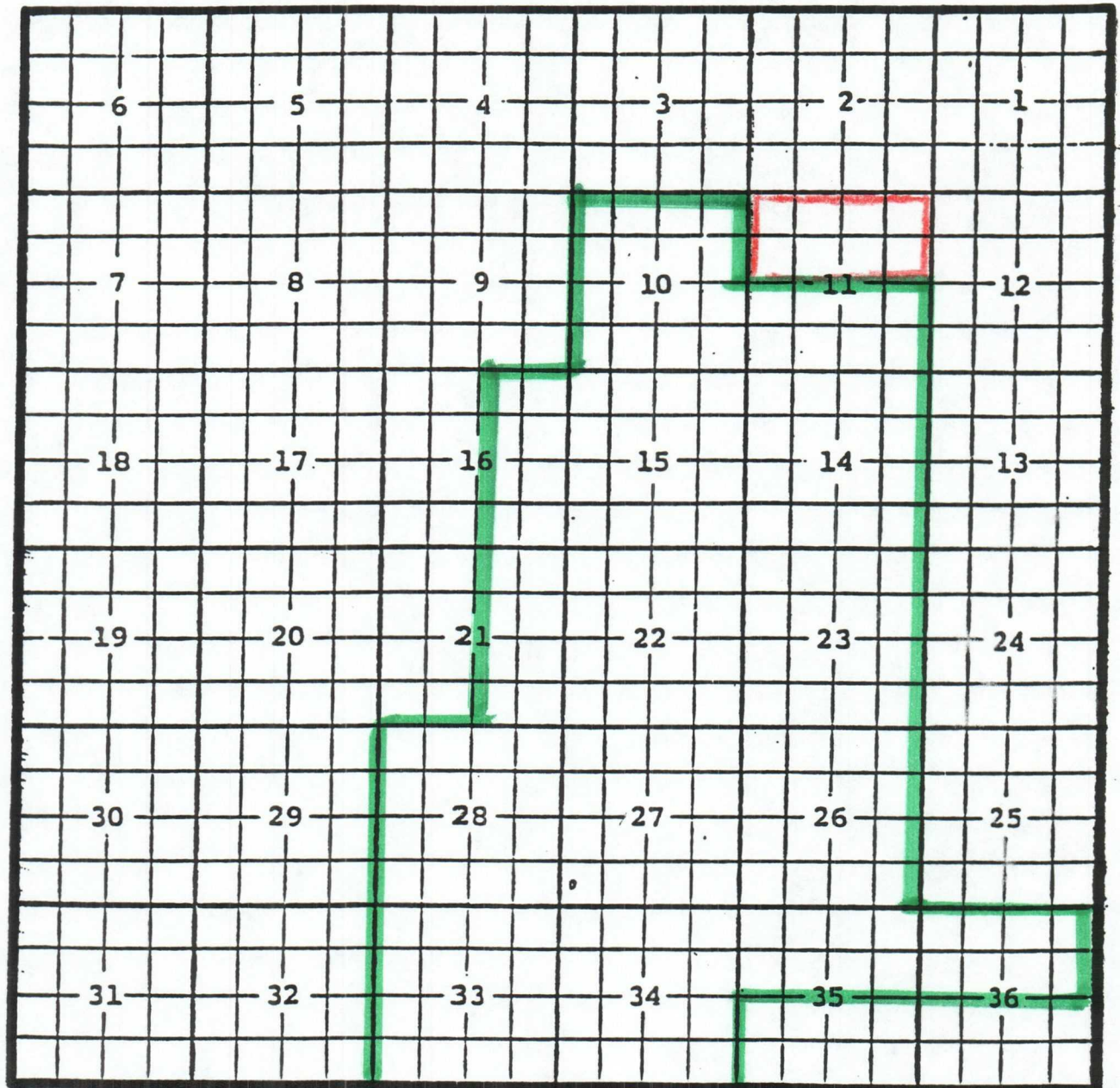
Completed 02/17/05 in the Bone Spring formation

Top of perforations: 8725'.

Eddy County, New Mexico

Kennedy Farms; Morrow Gas Pool

TOWNSHIP 17 SOUTH, RANGE 26 EAST, NMPM



**Purpose:** One completed gas well capable of producing.

**Yates Petroleum Corporation, Imperial Stout AXL # 1**

**Location:** Unit G, Sec. 11, Township 17 South, Range 26 East, NMPM

**Completed** 8/14/05 in the Morrow formation.

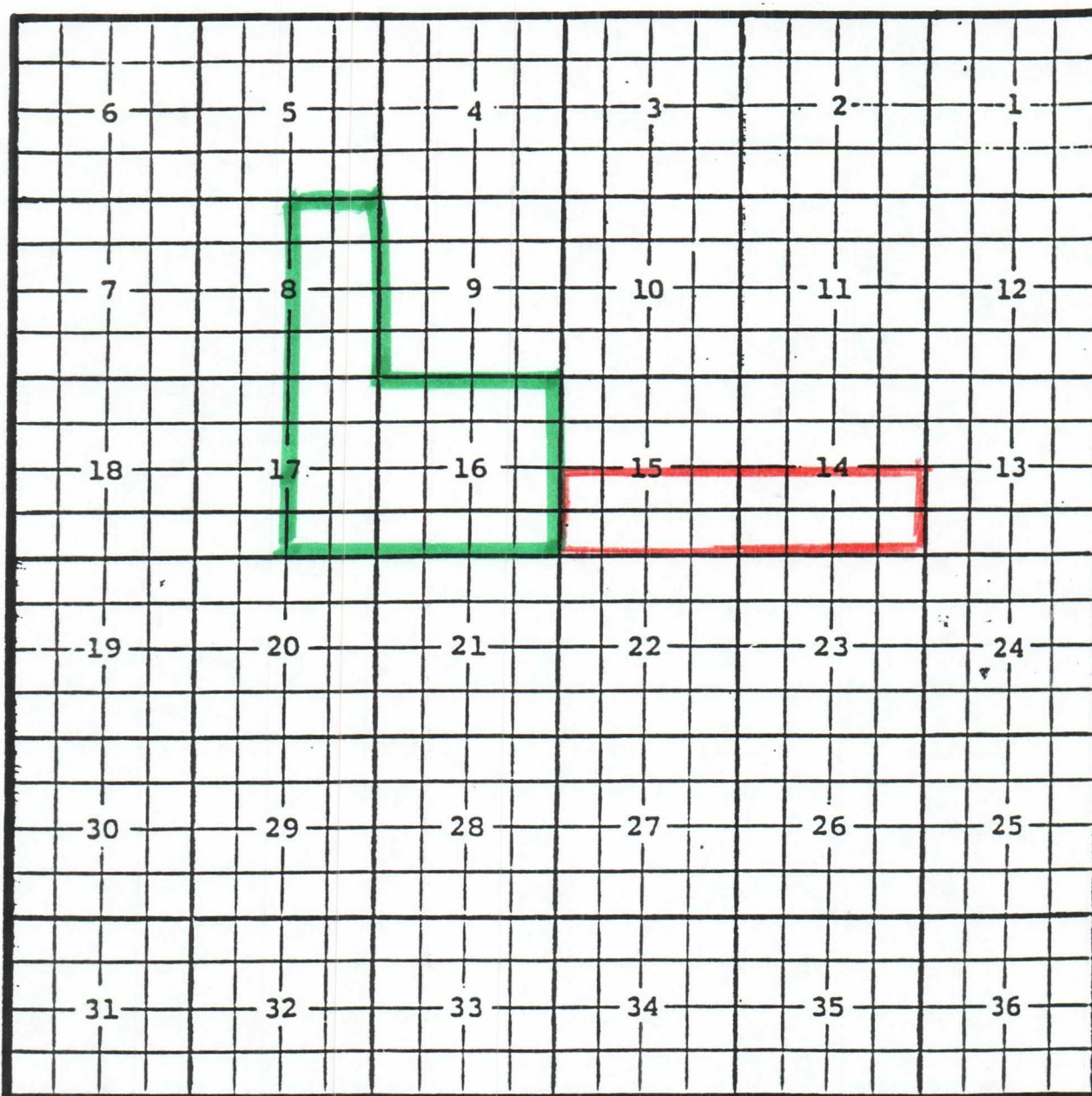
**Top of perforations:** 8296'.



Eddy County, New Mexico

Lusk; Morrow, West Gas Pool

TOWNSHIP 19 SOUTH, RANGE 31 EAST, NMPM



Purpose: One completed gas well capable of producing.

Marbob Energy Corporation, Chaparral '14' # 1

Location: Unit I, Sec. 14, Township 19 South, Range 31 East, NMPM

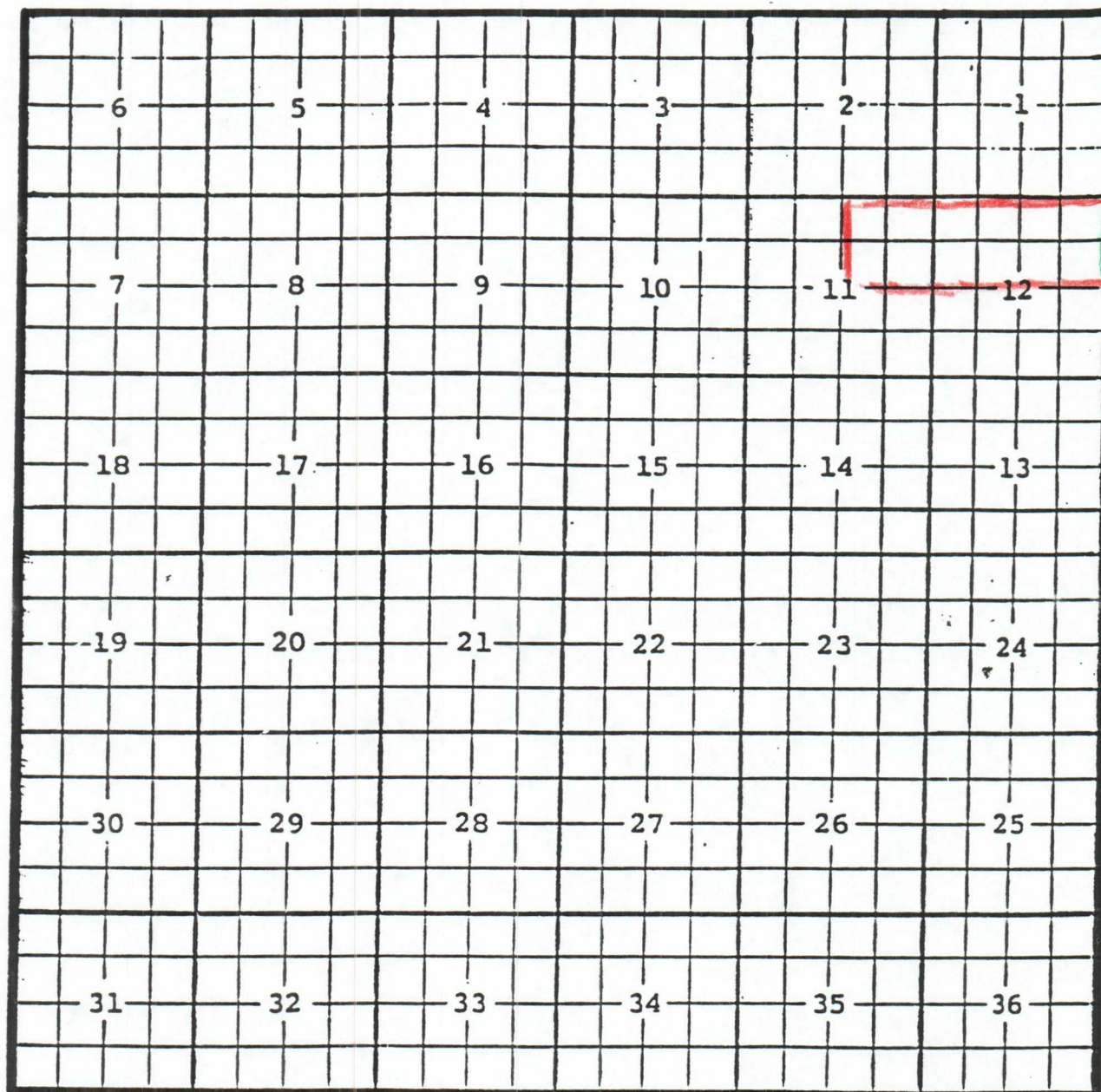
Completed 08/17/05 in the Morrow formation.

Top of perforations: 12,539'.

Eddy County, New Mexico

Red Lake; Glorieta-Yeso Oil Pool

TOWNSHIP 18 SOUTH, RANGE 26 EAST, NMPM



Purpose: One completed oil well capable of producing.

Devon Energy Production Company LP, Brainard Gas Com. # 2

Location: Unit B, Sec. 11, Township 18 South, Range 26 East, NMPM

Completed 09/19/05 in the Glorieta-Yeso formation

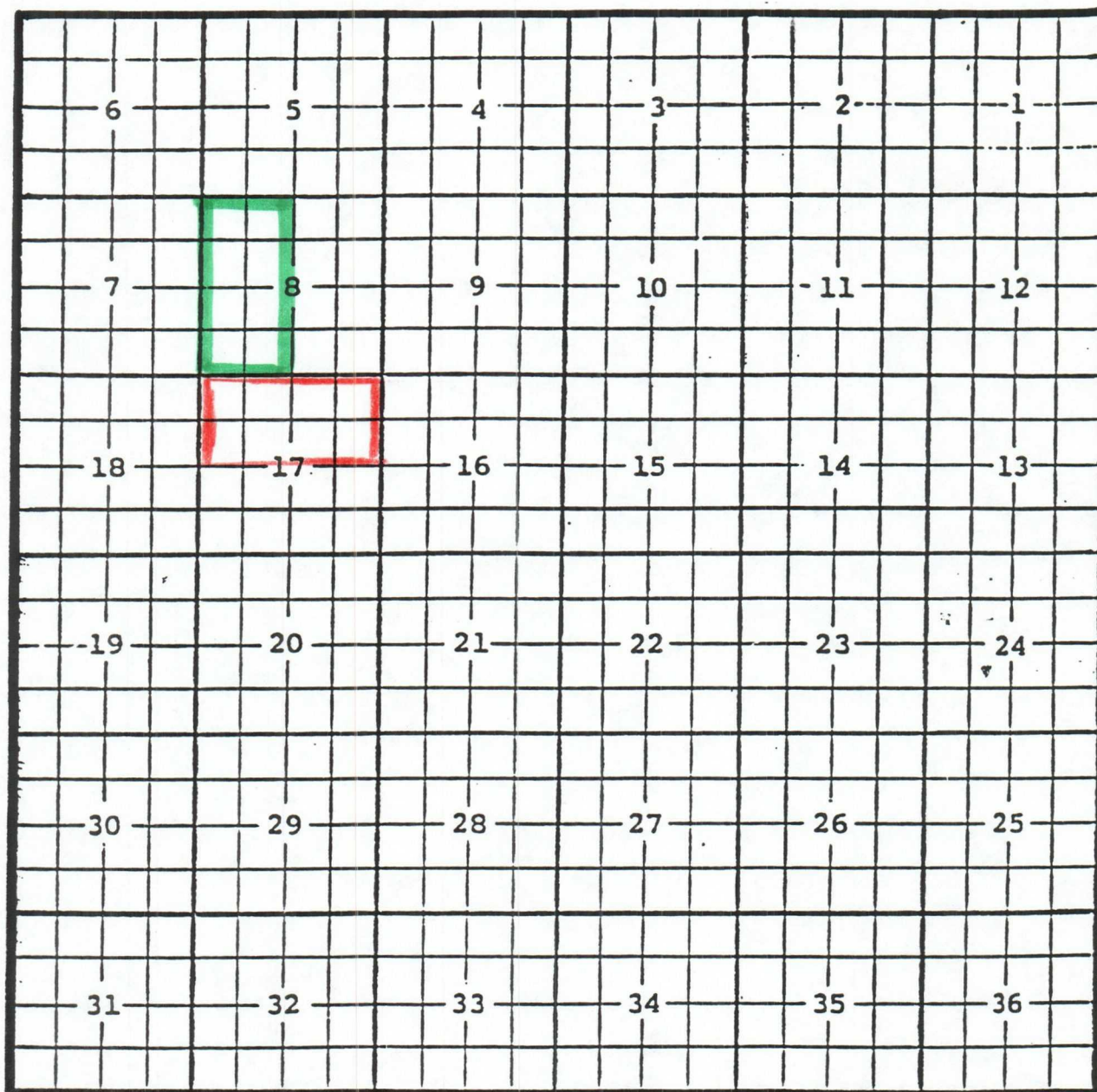
Top of perforations: 2503'.



Eddy County, New Mexico

Sage Draw; Atoka Gas Pool

TOWNSHIP 25 SOUTH, RANGE 26 EAST, NMPM



Purpose: One completed gas well capable of producing.

Yates Petroleum Corporation, Guitar 'BFL' Com. # 1

Location: Unit B, Sec. 17, Township 25 South, Range 26 East, NMPM

Completed 08/01/05 in the Atoka formation.

Top of perforations: 11,284'.

