







TOWNSHIP 12 SOUTH, RANGE 38 EAST
LEA COUNTY, NEW MEXICO

PROPOSED TRINITY BURRUS ABO UNIT
CHESAPEAKE ENERGY CORPORATION

- | | | | |
|---|-----------------------------------|---|-----------------------------------|
|  | Proposed Waterflood Unit Boundary |  | Federal Acreage = 120 acres |
|  | Chesapeake Operated Wells |  | State Acreage = 400 acres |
|  | Energren Resources Operated Wells |  | Fee Acreage = 1200 acres |
| | | | Total Acreage = 1720 acres |

BEFORE THE OIL CONSERVATION DIVISION
Santa Fe, New Mexico
Case No. 13582 and 13583 Exhibit No. 1
Submitted by:
CHESAPEAKE OPERATING, INC.
Hearing Date: October 20, 2005