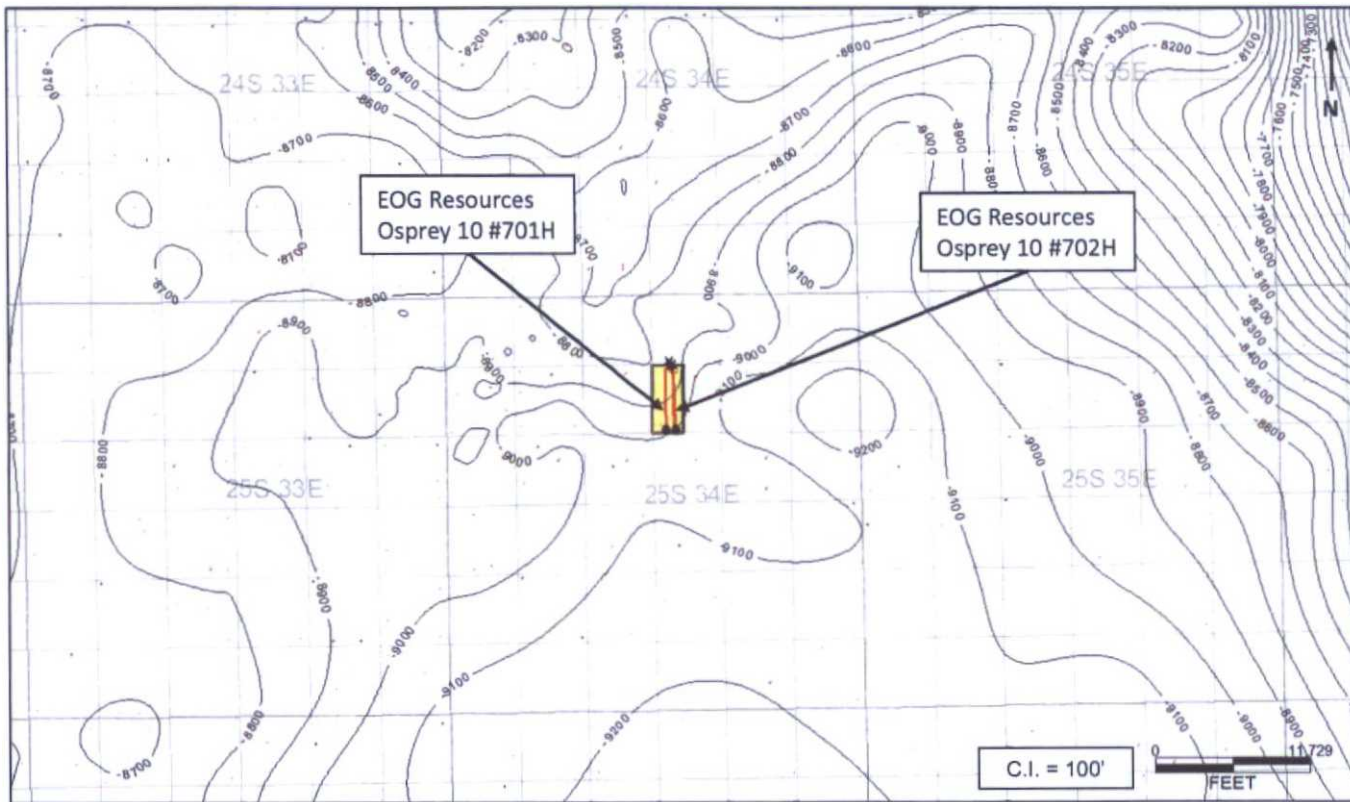




Osprey Area Structure Map with Top of Wolfcamp



Map Legend

- 
 SHL EOG Resources – Horizontal Well Location (Osprey 10 #701H & #702H)
- 
 EOG Acreage

BEFORE THE OIL CONSERVATION
 DIVISION
 Santa Fe, New Mexico
 Submitted by: EOG Resources, INC.
 Hearing Date: July 23rd, 2015

BEFORE THE OIL CONSERVATION
 DIVISION
 Santa Fe, New Mexico
 Exhibit No. 11
 Submitted by: EOG RESOURCES, INC.
 Hearing Date: July 23, 2015