

# MRC Permian Company

One Lincoln Centre • 5400 LBJ Freeway • Suite 1500 • Dallas, Texas 75240  
Voice 972.371.5283 • Fax 214.866.4883  
[tgoodwin@matadorresources.com](mailto:tgoodwin@matadorresources.com)

---

**Trey Goodwin**  
**Senior Landman**

March 7, 2016

VIA CERTIFIED RETURN RECEIPT MAIL

Robert D. Rose  
146 N. Miller St.  
Mesa, AZ 85203

Re: Matador Production Company – Jim Tom Lontos 30-23S-28E RB #221H (the “Well”)  
Participation Proposal/Offer to Lease  
Section 30, Township 23 South, Range 28 East  
Eddy County, New Mexico

Dear Robert D. Rose:

MRC Permian Company (“MRC”) proposes the drilling of Matador Production Company’s Jim Tom Lontos 30-23S-28E RB #221H well, located in Section 30, Township 23 South, Range 28 East, Eddy County, New Mexico, to the Wolfcamp formation.

MRC requests that you indicate your election to participate in the drilling and completion of the Well in the space provided below, sign and return one (1) copy of this letter to the undersigned.

In connection with the above, please note the following:

The estimated cost of drilling, testing, completing, and equipping the Well is \$6,606,993.00 as itemized on the enclosed Authority for Expenditure (“AFE”) dated March 1, 2016.

The proposed surface location of the Well is approximately 492’ FSL and 467’ FWL of Section 30, Township 23 South, Range 28 East, Eddy County, New Mexico. The proposed bottom hole location of the subject well is approximately 240’ FNL and 330’ FWL of Section 30, Township 23 South, Range 28 East, Eddy County, New Mexico.

The Well will have a targeted interval within the Wolfcamp formation. We plan to drill the Well horizontally in the Wolfcamp (~10,200’ TVD) to a Total Measured Depth of approximately 15,200’ resulting in a productive lateral of approximately 4,400’.

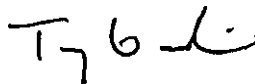
Robert D. Rose will own an approximate 2.083333% working interest in the Well, subject to title verification.

Should you elect to lease your minerals, please sign the enclosed lease, in the presence of a notary public, and return it to my attention, along with the enclosed Form W-9.

If your election is to participate in the drilling and completion of the Well, please sign and return a copy of the enclosed AFE within thirty (30) days of receipt of this notice. Additionally, if your election is to participate, please accept this letter as an invoice notice and request for payment. Please remit payment for your proportionate share of costs in the amount of \$137,645.69 to Matador Production Company on or before thirty (30) days after receipt of this estimate and invoice. Please be aware that the enclosed AFE is only an estimate of costs to be incurred and by electing to participate in the Well, Robert D. Rose shall be responsible for 2.083333% of all costs incurred.

Please contact me if you have any questions.

Sincerely,



Trey Goodwin

Enclosure(s)

Please elect one of the following and return to sender.

\_\_\_\_\_ Robert D. Rose hereby elects to participate for its proportionate share of the costs detailed in the enclosed AFE associated with the Matador Production Company's Jim Tom Lontos 30-23S-28E RB #221H well, located in Eddy County, New Mexico.

\_\_\_\_\_ Robert D. Rose hereby elects not to participate for its proportionate share of the costs detailed in the enclosed AFE associated with the Matador Production Company's Jim Tom Lontos 30-23S-28E RB #221H well, located in Eddy County, New Mexico.

\_\_\_\_\_ Robert D. Rose hereby elects to lease our minerals for \$1,500/acre, 20% royalty, and a 3 year term on the lease form enclosed.

Robert D. Rose

By: \_\_\_\_\_

Title: \_\_\_\_\_

Date: \_\_\_\_\_

# MRC Permian Company

One Lincoln Centre • 5400 LBJ Freeway • Suite 1500 • Dallas, Texas 75240  
Voice 972.371.5283 • Fax 214.866.4883  
[tgoodwin@matadorresources.com](mailto:tgoodwin@matadorresources.com)

---

**Trey Goodwin**  
**Senior Landman**

March 7, 2016

VIA CERTIFIED RETURN RECEIPT MAIL

Danielle Louise Lee  
P.O. Box 20205  
Mesa, AZ 85277

Re: Matador Production Company – Jim Tom Lontos 30-23S-28E RB #221H (the “Well”)  
Participation Proposal/Offer to Lease  
Section 30, Township 23 South, Range 28 East  
Eddy County, New Mexico

Dear Danielle Louise Lee:

MRC Permian Company (“MRC”) proposes the drilling of Matador Production Company’s Jim Tom Lontos 30-23S-28E RB #221H well, located in Section 30, Township 23 South, Range 28 East, Eddy County, New Mexico, to the Wolfcamp formation.

MRC requests that you indicate your election to participate in the drilling and completion of the Well in the space provided below, sign and return one (1) copy of this letter to the undersigned.

In connection with the above, please note the following:

The estimated cost of drilling, testing, completing, and equipping the Well is \$6,606,993.00 as itemized on the enclosed Authority for Expenditure (“AFE”) dated March 1, 2016.

The proposed surface location of the Well is approximately 492’ FSL and 467’ FWL of Section 30, Township 23 South, Range 28 East, Eddy County, New Mexico. The proposed bottom hole location of the subject well is approximately 240’ FNL and 330’ FWL of Section 30, Township 23 South, Range 28 East, Eddy County, New Mexico.

The Well will have a targeted interval within the Wolfcamp formation. We plan to drill the Well horizontally in the Wolfcamp (~10,200’ TVD) to a Total Measured Depth of approximately 15,200’ resulting in a productive lateral of approximately 4,400’.

Danielle Louise Lee will own an approximate 2.083333% working interest in the Well, subject to title verification.

Should you elect to lease your minerals, please sign the enclosed lease, in the presence of a notary public, and return it to my attention, along with the enclosed Form W-9.

If your election is to participate in the drilling and completion of the Well, please sign and return a copy of the enclosed AFE within thirty (30) days of receipt of this notice. Additionally, if your election is to participate, please accept this letter as an invoice notice and request for payment. Please remit payment for your proportionate share of costs in the amount of \$137,645.69 to Matador Production Company on or before thirty (30) days after receipt of this estimate and invoice. Please be aware that the enclosed AFE is only an estimate of costs to be incurred and by electing to participate in the Well, Danielle Louise Lee shall be responsible for 2.083333% of all costs incurred.

Please contact me if you have any questions.

Sincerely,



Trey Goodwin

Enclosure(s)

Please elect one of the following and return to sender.

\_\_\_\_\_ Danielle Louise Lee hereby elects to participate for its proportionate share of the costs detailed in the enclosed AFE associated with the Matador Production Company's Jim Tom Lontos 30-23S-28E RB #221H well, located in Eddy County, New Mexico.

\_\_\_\_\_ Danielle Louise Lee hereby elects not to participate for its proportionate share of the costs detailed in the enclosed AFE associated with the Matador Production Company's Jim Tom Lontos 30-23S-28E RB #221H well, located in Eddy County, New Mexico.

\_\_\_\_\_ Danielle Louise Lee hereby elects to lease our minerals for \$1,500/acre, 20% royalty, and a 3 year term on the lease form enclosed.

Danielle Louise Lee

By: \_\_\_\_\_

Title: \_\_\_\_\_

Date: \_\_\_\_\_

# MRC Permian Company

One Lincoln Centre • 5400 LBJ Freeway • Suite 1500 • Dallas, Texas 75240

Voice 972.371.5283 • Fax 214.866.4883

[tgoodwin@matadorresources.com](mailto:tgoodwin@matadorresources.com)

---

**Trey Goodwin**  
**Senior Landman**

March 7, 2016

VIA CERTIFIED RETURN RECEIPT MAIL

Robert D. Rose  
6565 Americas Pkwy NE, Ste. #1000  
Albuquerque, NM 87110

Re: Matador Production Company – Jim Tom Lontos 30-23S-28E RB #221H (the “Well”)  
Participation Proposal/Offer to Lease  
Section 30, Township 23 South, Range 28 East  
Eddy County, New Mexico

Dear Robert D. Rose:

MRC Permian Company (“MRC”) proposes the drilling of Matador Production Company’s Jim Tom Lontos 30-23S-28E RB #221H well, located in Section 30, Township 23 South, Range 28 East, Eddy County, New Mexico, to the Wolfcamp formation.

MRC requests that you indicate your election to participate in the drilling and completion of the Well in the space provided below, sign and return one (1) copy of this letter to the undersigned.

In connection with the above, please note the following:

The estimated cost of drilling, testing, completing, and equipping the Well is \$6,606,993.00 as itemized on the enclosed Authority for Expenditure (“AFE”) dated March 1, 2016.

The proposed surface location of the Well is approximately 492’ FSL and 467’ FWL of Section 30, Township 23 South, Range 28 East, Eddy County, New Mexico. The proposed bottom hole location of the subject well is approximately 240’ FNL and 330’ FWL of Section 30, Township 23 South, Range 28 East, Eddy County, New Mexico.

The Well will have a targeted interval within the Wolfcamp formation. We plan to drill the Well horizontally in the Wolfcamp (~10,200’ TVD) to a Total Measured Depth of approximately 15,200’ resulting in a productive lateral of approximately 4,400’.

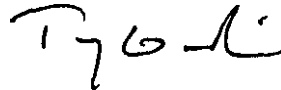
Robert D. Rose will own an approximate 2.083333% working interest in the Well, subject to title verification.

Should you elect to lease your minerals, please sign the enclosed lease, in the presence of a notary public, and return it to my attention, along with the enclosed Form W-9.

If your election is to participate in the drilling and completion of the Well, please sign and return a copy of the enclosed AFE within thirty (30) days of receipt of this notice. Additionally, if your election is to participate, please accept this letter as an invoice notice and request for payment. Please remit payment for your proportionate share of costs in the amount of \$137,645.69 to Matador Production Company on or before thirty (30) days after receipt of this estimate and invoice. Please be aware that the enclosed AFE is only an estimate of costs to be incurred and by electing to participate in the Well, Robert D. Rose shall be responsible for 2.083333% of all costs incurred.

Please contact me if you have any questions.

Sincerely,



Trey Goodwin

Enclosure(s)

Please elect one of the following and return to sender.

\_\_\_\_\_ Robert D. Rose hereby elects to participate for its proportionate share of the costs detailed in the enclosed AFE associated with the Matador Production Company's Jim Tom Lontos 30-23S-28E RB #221H well, located in Eddy County, New Mexico.

\_\_\_\_\_ Robert D. Rose hereby elects not to participate for its proportionate share of the costs detailed in the enclosed AFE associated with the Matador Production Company's Jim Tom Lontos 30-23S-28E RB #221H well, located in Eddy County, New Mexico.

\_\_\_\_\_ Robert D. Rose hereby elects to lease our minerals for \$1,500/acre, 20% royalty, and a 3 year term on the lease form enclosed.

Robert D. Rose

By: \_\_\_\_\_

Title: \_\_\_\_\_

Date: \_\_\_\_\_

# MRC Permian Company

One Lincoln Centre • 5400 LBJ Freeway • Suite 1500 • Dallas, Texas 75240  
Voice 972.371.5283 • Fax 214.866.4883  
[tgoodwin@matadorresources.com](mailto:tgoodwin@matadorresources.com)

---

**Trey Goodwin**  
**Senior Landman**

March 7, 2016

VIA CERTIFIED RETURN RECEIPT MAIL

Danielle Louise Lee  
6565 Americas Pkwy NE, Ste. #1000  
Albuquerque, NM 87110

Re: Matador Production Company – Jim Tom Lontos 30-23S-28E RB #221H (the “Well”)  
Participation Proposal/Offer to Lease  
Section 30, Township 23 South, Range 28 East  
Eddy County, New Mexico

Dear Danielle Louise Lee:

MRC Permian Company (“MRC”) proposes the drilling of Matador Production Company’s Jim Tom Lontos 30-23S-28E RB #221H well, located in Section 30, Township 23 South, Range 28 East, Eddy County, New Mexico, to the Wolfcamp formation.

MRC requests that you indicate your election to participate in the drilling and completion of the Well in the space provided below, sign and return one (1) copy of this letter to the undersigned.

In connection with the above, please note the following:

The estimated cost of drilling, testing, completing, and equipping the Well is \$6,606,993.00 as itemized on the enclosed Authority for Expenditure (“AFE”) dated March 1, 2016.

The proposed surface location of the Well is approximately 492’ FSL and 467’ FWL of Section 30, Township 23 South, Range 28 East, Eddy County, New Mexico. The proposed bottom hole location of the subject well is approximately 240’ FNL and 330’ FWL of Section 30, Township 23 South, Range 28 East, Eddy County, New Mexico.

The Well will have a targeted interval within the Wolfcamp formation. We plan to drill the Well horizontally in the Wolfcamp (~10,200’ TVD) to a Total Measured Depth of approximately 15,200’ resulting in a productive lateral of approximately 4,400’.

Danielle Louise Lee will own an approximate 2.083333% working interest in the Well, subject to title verification.

Should you elect to lease your minerals, please sign the enclosed lease, in the presence of a notary public, and return it to my attention, along with the enclosed Form W-9.

If your election is to participate in the drilling and completion of the Well, please sign and return a copy of the enclosed AFE within thirty (30) days of receipt of this notice. Additionally, if your election is to participate, please accept this letter as an invoice notice and request for payment. Please remit payment for your proportionate share of costs in the amount of \$137,645.69 to Matador Production Company on or before thirty (30) days after receipt of this estimate and invoice. Please be aware that the enclosed AFE is only an estimate of costs to be incurred and by electing to participate in the Well, Danielle Louise Lee shall be responsible for 2.083333% of all costs incurred.

Please contact me if you have any questions.

Sincerely,



Trey Goodwin

Enclosure(s)

Please elect one of the following and return to sender.

\_\_\_\_\_ Danielle Louise Lee hereby elects to participate for its proportionate share of the costs detailed in the enclosed AFE associated with the Matador Production Company's Jim Tom Lontos 30-23S-28E RB #221H well, located in Eddy County, New Mexico.

\_\_\_\_\_ Danielle Louise Lee hereby elects not to participate for its proportionate share of the costs detailed in the enclosed AFE associated with the Matador Production Company's Jim Tom Lontos 30-23S-28E RB #221H well, located in Eddy County, New Mexico.

\_\_\_\_\_ Danielle Louise Lee hereby elects to lease our minerals for \$1,500/acre, 20% royalty, and a 3 year term on the lease form enclosed.

Danielle Louise Lee

By: \_\_\_\_\_

Title: \_\_\_\_\_

Date: \_\_\_\_\_



# MRC Permian Company

One Lincoln Centre • 5400 LBJ Freeway • Suite 1500 • Dallas, Texas 75240

Voice 972.371.5283 • Fax 214.866.4883

[tgoodwin@matadorresources.com](mailto:tgoodwin@matadorresources.com)

---

**Trey Goodwin**  
**Senior Landman**

March 7, 2016

VIA CERTIFIED RETURN RECEIPT MAIL

Robert D. Rose  
P.O. Box 20205  
Mesa, AZ 85277

Re: Matador Production Company – Jim Tom Lontos 30-23S-28E RB #221H (the “Well”)  
Participation Proposal/Offer to Lease  
Section 30, Township 23 South, Range 28 East  
Eddy County, New Mexico

Dear Robert D. Rose:

MRC Permian Company (“MRC”) proposes the drilling of Matador Production Company’s Jim Tom Lontos 30-23S-28E RB #221H well, located in Section 30, Township 23 South, Range 28 East, Eddy County, New Mexico, to the Wolfcamp formation.

MRC requests that you indicate your election to participate in the drilling and completion of the Well in the space provided below, sign and return one (1) copy of this letter to the undersigned.

*In connection with the above, please note the following:*

The estimated cost of drilling, testing, completing, and equipping the Well is \$6,606,993.00 as itemized on the enclosed Authority for Expenditure (“AFE”) dated March 1, 2016.

The proposed surface location of the Well is approximately 492’ FSL and 467’ FWL of Section 30, Township 23 South, Range 28 East, Eddy County, New Mexico. The proposed bottom hole location of the subject well is approximately 240’ FNL and 330’ FWL of Section 30, Township 23 South, Range 28 East, Eddy County, New Mexico.

The Well will have a targeted interval within the Wolfcamp formation. We plan to drill the Well horizontally in the Wolfcamp (~10,200’ TVD) to a Total Measured Depth of approximately 15,200’ resulting in a productive lateral of approximately 4,400’.


Robert D. Rose will own an approximate 2.083333% working interest in the Well, subject to title verification.

Should you elect to lease your minerals, please sign the enclosed lease, in the presence of a notary public, and return it to my attention, along with the enclosed Form W-9.

If your election is to participate in the drilling and completion of the Well, please sign and return a copy of the enclosed AFE within thirty (30) days of receipt of this notice. Additionally, if your election is to participate, please accept this letter as an invoice notice and request for payment. Please remit payment for your proportionate share of costs in the amount of \$137,645.69 to Matador Production Company on or before thirty (30) days after receipt of this estimate and invoice. Please be aware that the enclosed AFE is only an estimate of costs to be incurred and by electing to participate in the Well, Robert D. Rose shall be responsible for 2.083333% of all costs incurred.

Please contact me if you have any questions.

Sincerely,



Trey Goodwin

Enclosure(s)

Please elect one of the following and return to sender.

\_\_\_\_\_ Robert D. Rose hereby elects to participate for its proportionate share of the costs detailed in the enclosed AFE associated with the Matador Production Company's Jim Tom Lontos 30-23S-28E RB #221H well, located in Eddy County, New Mexico.

\_\_\_\_\_ Robert D. Rose hereby elects not to participate for its proportionate share of the costs detailed in the enclosed AFE associated with the Matador Production Company's Jim Tom Lontos 30-23S-28E RB #221H well, located in Eddy County, New Mexico.

\_\_\_\_\_ Robert D. Rose hereby elects to lease our minerals for \$1,500/acre, 20% royalty, and a 3 year term on the lease form enclosed.

Robert D. Rose

By: \_\_\_\_\_

Title: \_\_\_\_\_

Date: \_\_\_\_\_

# MRC Permian Company

One Lincoln Centre • 5400 LBJ Freeway • Suite 1500 • Dallas, Texas 75240

Voice 972.371.5283 • Fax 214.866.4883

[tgoodwin@matadorresources.com](mailto:tgoodwin@matadorresources.com)

---

**Trey Goodwin**  
**Senior Landman**

March 7, 2016

VIA CERTIFIED RETURN RECEIPT MAIL

Gretchen Kathleen Harris  
1147 Horizon Ridge Ct. NE  
Keizer, OR 97303

Re: Matador Production Company – Jim Tom Lontos 30-23S-28E RB #221H (the “Well”)  
Participation Proposal/Offer to Lease  
Section 30, Township 23 South, Range 28 East  
Eddy County, New Mexico

Dear Gretchen Kathleen Harris:

MRC Permian Company (“MRC”) proposes the drilling of Matador Production Company’s Jim Tom Lontos 30-23S-28E RB #221H well, located in Section 30, Township 23 South, Range 28 East, Eddy County, New Mexico, to the Wolfcamp formation.

MRC requests that you indicate your election to participate in the drilling and completion of the Well in the space provided below, sign and return one (1) copy of this letter to the undersigned.

In connection with the above, please note the following:

The estimated cost of drilling, testing, completing, and equipping the Well is \$6,606,993.00 as itemized on the enclosed Authority for Expenditure (“AFE”) dated March 1, 2016.

The proposed surface location of the Well is approximately 492’ FSL and 467’ FWL of Section 30, Township 23 South, Range 28 East, Eddy County, New Mexico. The proposed bottom hole location of the subject well is approximately 240’ FNL and 330’ FWL of Section 30, Township 23 South, Range 28 East, Eddy County, New Mexico.

The Well will have a targeted interval within the Wolfcamp formation. We plan to drill the Well horizontally in the Wolfcamp (~10,200’ TVD) to a Total Measured Depth of approximately 15,200’ resulting in a productive lateral of approximately 4,400’.

Gretchen Kathleen Harris will own an approximate 0.073242% working interest in the Well, subject to title verification.

Should you elect to lease your minerals, please sign the enclosed lease, in the presence of a notary public, and return it to my attention, along with the enclosed Form W-9.

If your election is to participate in the drilling and completion of the Well, please sign and return a copy of the enclosed AFE within thirty (30) days of receipt of this notice. Additionally, if your election is to participate, please accept this letter as an invoice notice and request for payment. Please remit payment for your proportionate share of costs in the amount of \$4,839.11 to Matador Production Company on or before thirty (30) days after receipt of this estimate and invoice. Please be aware that the enclosed AFE is only an estimate of costs to be incurred and by electing to participate in the Well, Gretchen Kathleen Harris shall be responsible for 0.073242% of all costs incurred.

Please contact me if you have any questions.

Sincerely,



Trey Goodwin

Enclosure(s)

Please elect one of the following and return to sender.

\_\_\_\_\_ Gretchen Kathleen Harris hereby elects to participate for its proportionate share of the costs detailed in the enclosed AFE associated with the Matador Production Company's Jim Tom Lontos 30-23S-28E RB #221H well, located in Eddy County, New Mexico.

\_\_\_\_\_ Gretchen Kathleen Harris hereby elects not to participate for its proportionate share of the costs detailed in the enclosed AFE associated with the Matador Production Company's Jim Tom Lontos 30-23S-28E RB #221H well, located in Eddy County, New Mexico.

\_\_\_\_\_ Gretchen Kathleen Harris hereby elects to lease our minerals for \$1,500/acre, 20% royalty, and a 3 year term on the lease form enclosed.

Gretchen Kathleen Harris

By: \_\_\_\_\_

Title: \_\_\_\_\_

Date: \_\_\_\_\_

# MRC Permian Company

One Lincoln Centre • 5400 LBJ Freeway • Suite 1500 • Dallas, Texas 75240  
Voice 972.371.5283 • Fax 214.866.4883  
[tgoodwin@matadorresources.com](mailto:tgoodwin@matadorresources.com)

---

**Trey Goodwin**  
**Senior Landman**

March 7, 2016

VIA CERTIFIED RETURN RECEIPT MAIL

Angela Harris Neal  
1147 Horizon Ridge Ct. NE  
Keizer, OR 97304

Re: Matador Production Company – Jim Tom Lontos 30-23S-28E RB #221H (the “Well”)  
Participation Proposal/Offer to Lease  
Section 30, Township 23 South, Range 28 East  
Eddy County, New Mexico

Dear Angela Harris Neal:

MRC Permian Company (“MRC”) proposes the drilling of Matador Production Company’s Jim Tom Lontos 30-23S-28E RB #221H well, located in Section 30, Township 23 South, Range 28 East, Eddy County, New Mexico, to the Wolfcamp formation.

MRC requests that you indicate your election to participate in the drilling and completion of the Well in the space provided below, sign and return one (1) copy of this letter to the undersigned.

In connection with the above, please note the following:

The estimated cost of drilling, testing, completing, and equipping the Well is \$6,606,993.00 as itemized on the enclosed Authority for Expenditure (“AFE”) dated March 1, 2016.

The proposed surface location of the Well is approximately 492’ FSL and 467’ FWL of Section 30, Township 23 South, Range 28 East, Eddy County, New Mexico. The proposed bottom hole location of the subject well is approximately 240’ FNL and 330’ FWL of Section 30, Township 23 South, Range 28 East, Eddy County, New Mexico.

The Well will have a targeted interval within the Wolfcamp formation. We plan to drill the Well horizontally in the Wolfcamp (~10,200’ TVD) to a Total Measured Depth of approximately 15,200’ resulting in a productive lateral of approximately 4,400’.

Angela Harris Neal will own an approximate 0.073242% working interest in the Well, subject to title verification.

Should you elect to lease your minerals, please sign the enclosed lease, in the presence of a notary public, and return it to my attention, along with the enclosed Form W-9.

If your election is to participate in the drilling and completion of the Well, please sign and return a copy of the enclosed AFE within thirty (30) days of receipt of this notice. Additionally, if your election is to participate, please accept this letter as an invoice notice and request for payment. Please remit payment for your proportionate share of costs in the amount of \$4,839.11 to Matador Production Company on or before thirty (30) days after receipt of this estimate and invoice. Please be aware that the enclosed AFE is only an estimate of costs to be incurred and by electing to participate in the Well, Angela Harris Neal shall be responsible for 0.073242% of all costs incurred.

Please contact me if you have any questions.

Sincerely,



Trey Goodwin

Enclosure(s)

Please elect one of the following and return to sender.

\_\_\_\_\_ Angela Harris Neal hereby elects to participate for its proportionate share of the costs detailed in the enclosed AFE associated with the Matador Production Company's Jim Tom Lontos 30-23S-28E RB #221H well, located in Eddy County, New Mexico.

\_\_\_\_\_ Angela Harris Neal hereby elects not to participate for its proportionate share of the costs detailed in the enclosed AFE associated with the Matador Production Company's Jim Tom Lontos 30-23S-28E RB #221H well, located in Eddy County, New Mexico.

\_\_\_\_\_ Angela Harris Neal hereby elects to lease our minerals for \$1,500/acre, 20% royalty, and a 3 year term on the lease form enclosed.

Angela Harris Neal

By: \_\_\_\_\_

Title: \_\_\_\_\_

Date: \_\_\_\_\_

# MRC Permian Company

One Lincoln Centre • 5400 LBJ Freeway • Suite 1500 • Dallas, Texas 75240

Voice 972.371.5283 • Fax 214.866.4883

[tgoodwin@matadorresources.com](mailto:tgoodwin@matadorresources.com)

---

**Trey Goodwin**  
**Senior Landman**

March 7, 2016

**VIA CERTIFIED RETURN RECEIPT MAIL**

David R. Johnson  
1444 Scotch Ct. SE  
Salem, OR 97306

Re: Matador Production Company – Jim Tom Lontos 30-23S-28E RB #221H (the “Well”)  
Participation Proposal/Offer to Lease  
Section 30, Township 23 South, Range 28 East  
Eddy County, New Mexico

*Dear David R. Johnson:*

MRC Permian Company (“MRC”) proposes the drilling of Matador Production Company’s Jim Tom Lontos 30-23S-28E RB #221H well, located in Section 30, Township 23 South, Range 28 East, Eddy County, New Mexico, to the Wolfcamp formation.

MRC requests that you indicate your election to participate in the drilling and completion of the Well in the space provided below, sign and return one (1) copy of this letter to the undersigned.

In connection with the above, please note the following:

The estimated cost of drilling, testing, completing, and equipping the Well is \$6,606,993.00 as itemized on the enclosed Authority for Expenditure (“AFE”) dated March 1, 2016.

The proposed surface location of the Well is approximately 492’ FSL and 467’ FWL of Section 30, Township 23 South, Range 28 East, Eddy County, New Mexico. The proposed bottom hole location of the subject well is approximately 240’ FNL and 330’ FWL of Section 30, Township 23 South, Range 28 East, Eddy County, New Mexico.

The Well will have a targeted interval within the Wolfcamp formation. We plan to drill the Well horizontally in the Wolfcamp (~10,200’ TVD) to a Total Measured Depth of approximately 15,200’ resulting in a productive lateral of approximately 4,400’.


David R. Johnson will own an approximate 0.073242% working interest in the Well, subject to title verification.

Should you elect to lease your minerals, please sign the enclosed lease, in the presence of a notary public, and return it to my attention, along with the enclosed Form W-9.

If your election is to participate in the drilling and completion of the Well, please sign and return a copy of the enclosed AFE within thirty (30) days of receipt of this notice. Additionally, if your election is to participate, please accept this letter as an invoice notice and request for payment. Please remit payment for your proportionate share of costs in the amount of \$4,839.11 to Matador Production Company on or before thirty (30) days after receipt of this estimate and invoice. Please be aware that the enclosed AFE is only an estimate of costs to be incurred and by electing to participate in the Well, David R. Johnson shall be responsible for 0.073242% of all costs incurred.

Please contact me if you have any questions.

Sincerely,



Trey Goodwin

Enclosure(s)

Please elect one of the following and return to sender.

\_\_\_\_\_ David R. Johnson hereby elects to participate for its proportionate share of the costs detailed in the enclosed AFE associated with the Matador Production Company's Jim Tom Lontos 30-23S-28E RB #221H well, located in Eddy County, New Mexico.

\_\_\_\_\_ David R. Johnson hereby elects not to participate for its proportionate share of the costs detailed in the enclosed AFE associated with the Matador Production Company's Jim Tom Lontos 30-23S-28E RB #221H well, located in Eddy County, New Mexico.

\_\_\_\_\_ David R. Johnson hereby elects to lease our minerals for \$1,500/acre, 20% royalty, and a 3 year term on the lease form enclosed.

David R. Johnson

By: \_\_\_\_\_

Title: \_\_\_\_\_

Date: \_\_\_\_\_



# MRC Permian Company

One Lincoln Centre • 5400 LBJ Freeway • Suite 1500 • Dallas, Texas 75240  
Voice 972.371.5283 • Fax 214.866.4883  
[tgoodwin@matadorresources.com](mailto:tgoodwin@matadorresources.com)

---

**Trey Goodwin**  
**Senior Landman**

March 7, 2016

VIA CERTIFIED RETURN RECEIPT MAIL

Michael Ross Harvey  
4268 Julius Ct.  
Greensboro, NC 27406

Re: Matador Production Company – Jim Tom Lontos 30-23S-28E RB #221H (the “Well”)  
Participation Proposal/Offer to Lease  
Section 30, Township 23 South, Range 28 East  
Eddy County, New Mexico

Dear Michael Ross Harvey:

MRC Permian Company (“MRC”) proposes the drilling of Matador Production Company’s Jim Tom Lontos 30-23S-28E RB #221H well, located in Section 30, Township 23 South, Range 28 East, Eddy County, New Mexico, to the Wolfcamp formation.

MRC requests that you indicate your election to participate in the drilling and completion of the Well in the space provided below, sign and return one (1) copy of this letter to the undersigned.

In connection with the above, please note the following:

The estimated cost of drilling, testing, completing, and equipping the Well is \$6,606,993.00 as itemized on the enclosed Authority for Expenditure (“AFE”) dated March 1, 2016.

The proposed surface location of the Well is approximately 492’ FSL and 467’ FWL of Section 30, Township 23 South, Range 28 East, Eddy County, New Mexico. The proposed bottom hole location of the subject well is approximately 240’ FNL and 330’ FWL of Section 30, Township 23 South, Range 28 East, Eddy County, New Mexico.

The Well will have a targeted interval within the Wolfcamp formation. We plan to drill the Well horizontally in the Wolfcamp (~10,200’ TVD) to a Total Measured Depth of approximately 15,200’ resulting in a productive lateral of approximately 4,400’.

Michael Ross Harvey will own an approximate 0.073242% working interest in the Well, subject to title verification.

Should you elect to lease your minerals, please sign the enclosed lease, in the presence of a notary public, and return it to my attention, along with the enclosed Form W-9.

If your election is to participate in the drilling and completion of the Well, please sign and return a copy of the enclosed AFE within thirty (30) days of receipt of this notice. Additionally, if your election is to participate, please accept this letter as an invoice notice and request for payment. Please remit payment for your proportionate share of costs in the amount of \$4,839.11 to Matador Production Company on or before thirty (30) days after receipt of this estimate and invoice. Please be aware that the enclosed AFE is only an estimate of costs to be incurred and by electing to participate in the Well, Michael Ross Harvey shall be responsible for 0.073242% of all costs incurred.

Please contact me if you have any questions.

Sincerely,



Trey Goodwin

Enclosure(s)

Please elect one of the following and return to sender.

\_\_\_\_\_ Michael Ross Harvey hereby elects to participate for its proportionate share of the costs detailed in the enclosed AFE associated with the Matador Production Company's Jim Tom Lontos 30-23S-28E RB #221H well, located in Eddy County, New Mexico.

\_\_\_\_\_ Michael Ross Harvey hereby elects not to participate for its proportionate share of the costs detailed in the enclosed AFE associated with the Matador Production Company's Jim Tom Lontos 30-23S-28E RB #221H well, located in Eddy County, New Mexico.

\_\_\_\_\_ Michael Ross Harvey hereby elects to lease our minerals for \$1,500/acre, 20% royalty, and a 3 year term on the lease form enclosed.

Michael Ross Harvey

By: \_\_\_\_\_

Title: \_\_\_\_\_

Date: \_\_\_\_\_

# MRC Permian Company

One Lincoln Centre • 5400 LBJ Freeway • Suite 1500 • Dallas, Texas 75240

Voice 972.371.5283 • Fax 214.866.4883

[tgoodwin@matadorresources.com](mailto:tgoodwin@matadorresources.com)

---

**Trey Goodwin**  
**Senior Landman**

March 7, 2016

VIA CERTIFIED RETURN RECEIPT MAIL

Chris Major  
5223 Eldridge Road  
Terre Haute, IN 47802

Re: Matador Production Company – Jim Tom Lontos 30-23S-28E RB #221H (the “Well”)  
Participation Proposal/Offer to Lease  
Section 30, Township 23 South, Range 28 East  
Eddy County, New Mexico

Dear Chris Major:

MRC Permian Company (“MRC”) proposes the drilling of Matador Production Company’s Jim Tom Lontos 30-23S-28E RB #221H well, located in Section 30, Township 23 South, Range 28 East, Eddy County, New Mexico, to the Wolfcamp formation.

MRC requests that you indicate your election to participate in the drilling and completion of the Well in the space provided below, sign and return one (1) copy of this letter to the undersigned.

In connection with the above, please note the following:

The estimated cost of drilling, testing, completing, and equipping the Well is \$6,606,993.00 as itemized on the enclosed Authority for Expenditure (“AFE”) dated March 1, 2016.

The proposed surface location of the Well is approximately 492’ FSL and 467’ FWL of Section 30, Township 23 South, Range 28 East, Eddy County, New Mexico. The proposed bottom hole location of the subject well is approximately 240’ FNL and 330’ FWL of Section 30, Township 23 South, Range 28 East, Eddy County, New Mexico.

The Well will have a targeted interval within the Wolfcamp formation. We plan to drill the Well horizontally in the Wolfcamp (~10,200’ TVD) to a Total Measured Depth of approximately 15,200’ resulting in a productive lateral of approximately 4,400’.

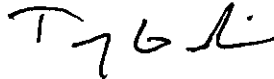
Chris Major will own an approximate 0.520833% working interest in the Well, subject to title verification.

Should you elect to lease your minerals, please sign the enclosed lease, in the presence of a notary public, and return it to my attention, along with the enclosed Form W-9.

If your election is to participate in the drilling and completion of the Well, please sign and return a copy of the enclosed AFE within thirty (30) days of receipt of this notice. Additionally, if your election is to participate, please accept this letter as an invoice notice and request for payment. Please remit payment for your proportionate share of costs in the amount of \$34,411.42 to Matador Production Company on or before thirty (30) days after receipt of this estimate and invoice. Please be aware that the enclosed AFE is only an estimate of costs to be incurred and by electing to participate in the Well, Chris Major shall be responsible for 0.520833% of all costs incurred.

Please contact me if you have any questions.

Sincerely,



Trey Goodwin

Enclosure(s)

Please elect one of the following and return to sender.

\_\_\_\_\_ Chris Major hereby elects to participate for its proportionate share of the costs detailed in the enclosed AFE associated with the Matador Production Company's Jim Tom Lontos 30-23S-28E RB #221H well, located in Eddy County, New Mexico.

\_\_\_\_\_ Chris Major hereby elects not to participate for its proportionate share of the costs detailed in the enclosed AFE associated with the Matador Production Company's Jim Tom Lontos 30-23S-28E RB #221H well, located in Eddy County, New Mexico.

\_\_\_\_\_ Chris Major hereby elects to lease our minerals for \$1,500/acre, 20% royalty, and a 3 year term on the lease form enclosed.

Chris Major

By: \_\_\_\_\_

Title: \_\_\_\_\_

Date: \_\_\_\_\_

# MRC Permian Company

One Lincoln Centre • 5400 LBJ Freeway • Suite 1500 • Dallas, Texas 75240

Voice 972.371.5283 • Fax 214.866.4883

[tgoodwin@matadorresources.com](mailto:tgoodwin@matadorresources.com)

---

**Trey Goodwin**  
**Senior Landman**

March 7, 2016

VIA CERTIFIED RETURN RECEIPT MAIL

Tim Tipton  
40 Hollingers Island  
Katy, TX 77450

Re: Matador Production Company – Jim Tom Lontos 30-23S-28E RB #221H (the “Well”)  
Participation Proposal/Offer to Lease  
Section 30, Township 23 South, Range 28 East  
Eddy County, New Mexico

Dear Tim Tipton:

MRC Permian Company (“MRC”) proposes the drilling of Matador Production Company’s Jim Tom Lontos 30-23S-28E RB #221H well, located in Section 30, Township 23 South, Range 28 East, Eddy County, New Mexico, to the Wolfcamp formation.

MRC requests that you indicate your election to participate in the drilling and completion of the Well in the space provided below, sign and return one (1) copy of this letter to the undersigned.

In connection with the above, please note the following:

The estimated cost of drilling, testing, completing, and equipping the Well is \$6,606,993.00 as itemized on the enclosed Authority for Expenditure (“AFE”) dated March 1, 2016.

The proposed surface location of the Well is approximately 492’ FSL and 467’ FWL of Section 30, Township 23 South, Range 28 East, Eddy County, New Mexico. The proposed bottom hole location of the subject well is approximately 240’ FNL and 330’ FWL of Section 30, Township 23 South, Range 28 East, Eddy County, New Mexico.

The Well will have a targeted interval within the Wolfcamp formation. We plan to drill the Well horizontally in the Wolfcamp (~10,200’ TVD) to a Total Measured Depth of approximately 15,200’ resulting in a productive lateral of approximately 4,400’.


Tim Tipton will own an approximate 0.520833% working interest in the Well, subject to title verification.

Should you elect to lease your minerals, please sign the enclosed lease, in the presence of a notary public, and return it to my attention, along with the enclosed Form W-9.

If your election is to participate in the drilling and completion of the Well, please sign and return a copy of the enclosed AFE within thirty (30) days of receipt of this notice. Additionally, if your election is to participate, please accept this letter as an invoice notice and request for payment. Please remit payment for your proportionate share of costs in the amount of \$34,411.42 to Matador Production Company on or before thirty (30) days after receipt of this estimate and invoice. Please be aware that the enclosed AFE is only an estimate of costs to be incurred and by electing to participate in the Well, Tim Tipton shall be responsible for 0.520833% of all costs incurred.

Please contact me if you have any questions.

Sincerely,



Trey Goodwin

Enclosure(s)

Please elect one of the following and return to sender.

\_\_\_\_\_ Tim Tipton hereby elects to participate for its proportionate share of the costs detailed in the enclosed AFE associated with the Matador Production Company's Jim Tom Lontos 30-23S-28E RB #221H well, located in Eddy County, New Mexico.

\_\_\_\_\_ Tim Tipton hereby elects not to participate for its proportionate share of the costs detailed in the enclosed AFE associated with the Matador Production Company's Jim Tom Lontos 30-23S-28E RB #221H well, located in Eddy County, New Mexico.

\_\_\_\_\_ Tim Tipton hereby elects to lease our minerals for \$1,500/acre, 20% royalty, and a 3 year term on the lease form enclosed.

Tim Tipton

By: \_\_\_\_\_

Title: \_\_\_\_\_

Date: \_\_\_\_\_

# MRC Permian Company

One Lincoln Centre • 5400 LBJ Freeway • Suite 1500 • Dallas, Texas 75240  
Voice 972.371.5283 • Fax 214.866.4883  
[tgoodwin@matadorresources.com](mailto:tgoodwin@matadorresources.com)

---

**Trey Goodwin**  
**Senior Landman**

March 7, 2016

VIA CERTIFIED RETURN RECEIPT MAIL

Lisa Kocela  
1001 Waltz Court  
Bloomington, IN 47401

Re: *Matador Production Company – Jim Tom Lontos 30-23S-28E RB #221H (the “Well”)*  
Participation Proposal/Offer to Lease  
Section 30, Township 23 South, Range 28 East  
Eddy County, New Mexico

Dear Lisa Kocela:

MRC Permian Company (“MRC”) proposes the drilling of Matador Production Company’s Jim Tom Lontos 30-23S-28E RB #221H well, located in Section 30, Township 23 South, Range 28 East, Eddy County, New Mexico, to the Wolfcamp formation.

MRC requests that you indicate your election to participate in the drilling and completion of the Well in the space provided below, sign and return one (1) copy of this letter to the undersigned.

In connection with the above, please note the following:

The estimated cost of drilling, testing, completing, and equipping the Well is \$6,606,993.00 as itemized on the enclosed Authority for Expenditure (“AFE”) dated March 1, 2016.

The proposed surface location of the Well is approximately 492’ FSL and 467’ FWL of Section 30, Township 23 South, Range 28 East, Eddy County, New Mexico. The proposed bottom hole location of the subject well is approximately 240’ FNL and 330’ FWL of Section 30, Township 23 South, Range 28 East, Eddy County, New Mexico.

The Well will have a targeted interval within the Wolfcamp formation. We plan to drill the Well horizontally in the Wolfcamp (~10,200’ TVD) to a Total Measured Depth of approximately 15,200’ resulting in a productive lateral of approximately 4,400’.

Lisa Kocela will own an approximate 0.520833% working interest in the Well, subject to title verification.

Should you elect to lease your minerals, please sign the enclosed lease, in the presence of a notary public, and return it to my attention, along with the enclosed Form W-9.

If your election is to participate in the drilling and completion of the Well, please sign and return a copy of the enclosed AFE within thirty (30) days of receipt of this notice. Additionally, if your election is to participate, please accept this letter as an invoice notice and request for payment. Please remit payment for your proportionate share of costs in the amount of \$34,411.42 to Matador Production Company on or before thirty (30) days after receipt of this estimate and invoice. Please be aware that the enclosed AFE is only an estimate of costs to be incurred and by electing to participate in the Well, Lisa Kocela shall be responsible for 0.520833% of all costs incurred.

Please contact me if you have any questions.

Sincerely,



Trey Goodwin

Enclosure(s)

Please elect one of the following and return to sender.

\_\_\_\_\_ Lisa Kocela hereby elects to participate for its proportionate share of the costs detailed in the enclosed AFE associated with the Matador Production Company's Jim Tom Lontos 30-23S-28E RB #221H well, located in Eddy County, New Mexico.

\_\_\_\_\_ Lisa Kocela hereby elects not to participate for its proportionate share of the costs detailed in the enclosed AFE associated with the Matador Production Company's Jim Tom Lontos 30-23S-28E RB #221H well, located in Eddy County, New Mexico.

\_\_\_\_\_ Lisa Kocela hereby elects to lease our minerals for \$1,500/acre, 20% royalty, and a 3 year term on the lease form enclosed.

Lisa Kocela

By: \_\_\_\_\_

Title: \_\_\_\_\_

Date: \_\_\_\_\_



# MRC Permian Company

One Lincoln Centre • 5400 LBJ Freeway • Suite 1500 • Dallas, Texas 75240

Voice 972.371.5283 • Fax 214.866.4883

[tgoodwin@matadorresources.com](mailto:tgoodwin@matadorresources.com)

---

**Trey Goodwin**  
**Senior Landman**

March 7, 2016

VIA CERTIFIED RETURN RECEIPT MAIL

Sherrie Chadwick  
4501 Gaslight Place, Lot 313  
Terre Haute, IN 47802

Re: Matador Production Company – Jim Tom Lontos 30-23S-28E RB #221H (the “Well”)  
Participation Proposal/Offer to Lease  
Section 30, Township 23 South, Range 28 East  
Eddy County, New Mexico

Dear Sherrie Chadwick:

MRC Permian Company (“MRC”) proposes the drilling of Matador Production Company’s Jim Tom Lontos 30-23S-28E RB #221H well, located in Section 30, Township 23 South, Range 28 East, Eddy County, New Mexico, to the Wolfcamp formation.

MRC requests that you indicate your election to participate in the drilling and completion of the Well in the space provided below, sign and return one (1) copy of this letter to the undersigned.

In connection with the above, please note the following:

The estimated cost of drilling, testing, completing, and equipping the Well is \$6,606,993.00 as itemized on the enclosed Authority for Expenditure (“AFE”) dated March 1, 2016.

The proposed surface location of the Well is approximately 492’ FSL and 467’ FWL of Section 30, Township 23 South, Range 28 East, Eddy County, New Mexico. The proposed bottom hole location of the subject well is approximately 240’ FNL and 330’ FWL of Section 30, Township 23 South, Range 28 East, Eddy County, New Mexico.

The Well will have a targeted interval within the Wolfcamp formation. We plan to drill the Well horizontally in the Wolfcamp (~10,200’ TVD) to a Total Measured Depth of approximately 15,200’ resulting in a productive lateral of approximately 4,400’.


Sherrie Chadwick will own an approximate 0.520833% working interest in the Well, subject to title verification.

Should you elect to lease your minerals, please sign the enclosed lease, in the presence of a notary public, and return it to my attention, along with the enclosed Form W-9.

If your election is to participate in the drilling and completion of the Well, please sign and return a copy of the enclosed AFE within thirty (30) days of receipt of this notice. Additionally, if your election is to participate, please accept this letter as an invoice notice and request for payment. Please remit payment for your proportionate share of costs in the amount of \$34,411.42 to Matador Production Company on or before thirty (30) days after receipt of this estimate and invoice. Please be aware that the enclosed AFE is only an estimate of costs to be incurred and by electing to participate in the Well, Sherrie Chadwick shall be responsible for 0.520833% of all costs incurred.

Please contact me if you have any questions.

Sincerely,



Trey Goodwin

Enclosure(s)

Please elect one of the following and return to sender.

\_\_\_\_\_ Sherrie Chadwick hereby elects to participate for its proportionate share of the costs detailed in the enclosed AFE associated with the Matador Production Company's Jim Tom Lontos 30-23S-28E RB #221H well, located in Eddy County, New Mexico.

\_\_\_\_\_ Sherrie Chadwick hereby elects not to participate for its proportionate share of the costs detailed in the enclosed AFE associated with the Matador Production Company's Jim Tom Lontos 30-23S-28E RB #221H well, located in Eddy County, New Mexico.

\_\_\_\_\_ Sherrie Chadwick hereby elects to lease our minerals for \$1,500/acre, 20% royalty, and a 3 year term on the lease form enclosed.

Sherrie Chadwick

By: \_\_\_\_\_

Title: \_\_\_\_\_

Date: \_\_\_\_\_

**CERTIFIED MAIL**

MRC Permian Company  
One Lincoln Centre  
5400 LBJ Freeway  
Suite 1500  
Dallas, Tx 75240

ITEMS  
DALLAS 750  
2 APR 16  
M 11:1

7015 1730 0001 9530 2769



*NSN*  
*Sara*

Robert D Rose  
146 N Miller St.  
Mesa, AZ

NIXIE

250 SE 1

0003/15/16

RETURN TO SENDER  
NO SUCH NUMBER  
UNABLE TO FORWARD

EC: 75240101775 \*1334-03068-08-53

85203-080246

**RECEIVED**  
MAR 21 2016

**SENDER: COMPLETE THIS SECTION**

- Complete items 1, 2, and 3.
- Print your name and address on the reverse so that we can return the card to you.
- Attach this card to the back of the mailpiece, or on the front if space permits.

1. Article Addressed to:

Robert D. Rose  
146 N. Miller St.  
Mesa, AZ 85203

**COMPLETE THIS SECTION ON DELIVERY**

A. Signature

X

- ☐ Agent
- ☐ Addressee

B. Received by (Printed Name)

C. Date of Delivery

D. Is delivery address different from item 1?

If YES, enter delivery address below: ☒ No

3. Service Type

- ☐ Adult Signature
- ☐ Adult Signature Restricted Delivery
- ☐ Certified Mail®
- ☐ Certified Mail Restricted Delivery
- ☐ Collect on Delivery
- ☐ Collect on Delivery Restricted Delivery
- ☐ Registered Mail™
- ☐ Registered Mail Restricted Delivery
- ☒ Return Receipt for Merchandise
- ☐ Signature Confirmation™
- ☐ Signature Confirmation Restricted Delivery
- ☐ Priority Mail Express®

9590 9401 0012 5205 5071 81

2. Article Number (Transfer from Service Label)

7015 1730 0001 9530 2769

**U.S. Postal Service™  
CERTIFIED MAIL® RECEIPT**  
Domestic Mail Only

For delivery information, visit our website at [www.usps.com](http://www.usps.com)®

**OFFICIAL USE**

Certified Mail Fee

\$

- Extra Services & Fees (check box, add fee as appropriate)
- ☐ Return Receipt (hardcopy) \$
- ☐ Return Receipt (electronic) \$
- ☐ Certified Mail Restricted Delivery \$
- ☐ Adult Signature Required \$
- ☐ Adult Signature Restricted Delivery \$

Postage

\$

Total Post

\$

Sent To

Street and

City, State

Robert D. Rose  
146 N. Miller St.  
Mesa, AZ 85203

Jim Tom Lontos #221H

3-8-2016

3-4-16

Postmark  
Here

MRC Permian Company  
One Lincoln Centre  
5400 LBJ Freeway  
Suite 1500  
Dallas, Tx 75240

**CERTIFIED MAIL**

TEXAS  
ALLAS 750  
MAR 15  
4114

7015 1730 0001 9530 3384



UNITED STATES POSTAGE  
PITNEY BOWES  
02 1P  
\$ 007.175  
0003192692 MAR 04 2016  
MAILED FROM ZIP CODE 75240

Robert Douglas Rose  
P.O. Box 20205  
Mesa, AZ 85277

NIXIE

850 SE 1

0004/07/16

RETURN TO SENDER  
UNCLAIMED  
UNABLE TO FORWARD

3C: 75240101775

\*1334-03050-08-33

752401017

**SENDER: COMPLETE THIS SECTION**

- Complete items 1, 2, and 3.
- Print your name and address on the reverse so that we can return the card to you.
- Attach this card to the back of the mailpiece, or on the front if space permits.

1. Article Addressed to:

Robert Douglas Rose  
P.O. Box 20205  
Mesa, AZ 85277

**COMPLETE THIS SECTION ON DELIVERY**

A. Signature

X

☐ Agent

☐ Addressee

B. Received by (Printed Name)

C. Date of Delivery

D. Is delivery address different from item 1? ☐ Yes

If YES, enter delivery address below: ☒ No

3. Service Type

☐ Adult Signature

☐ Adult Signature Restricted Delivery

☒ Certified Mail®

☐ Certified Mail Restricted Delivery

☐ Collect on Delivery

☐ Collect on Delivery Restricted Delivery

☐ Insured Mail

☐ Insured Mail Restricted Delivery (over \$500)

☐ Priority Mail Express®

☐ Registered Mail™

☐ Registered Mail Restricted Delivery

☐ Return Receipt for Merchandise

☒ Return Receipt for Merchandise

☐ Signature Confirmation™

☐ Signature Confirmation Restricted Delivery

2. Article Number (Transfer from service label)

7015 1730 0001 9530 3384

PS Form 3811, April 2015 PSN 7530-02-000-9063

Domestic Return Receipt

**U.S. Postal Service®  
CERTIFIED MAIL® RECEIPT  
Domestic Mail Only**

For delivery information, visit our website at [www.usps.com](http://www.usps.com)®.

**OFFICIAL USE**

Certified Mail Fee

\$

Extra Services & Fees (check box, add fee as appropriate)

☐ Return Receipt (hardcopy) \$

☐ Return Receipt (electronic) \$

☐ Certified Mail Restricted Delivery \$

☐ Adult Signature Required \$

☐ Adult Signature Restricted Delivery \$

Postage

\$

Total

\$

Sent

Street

City

Robert D. Rose

P.O. Box 20205

Mesa, AZ 85277

Jim Tom Lontos #221H


3-8-2016

PS Form 3800, April 2015 PSN 7530-02-000-9047

See Reverse for Instructions

MRC Permian Company  
One Lincoln Centre  
5400 LBJ Freeway  
Suite 1500  
Dallas, Tx 75240

7015 1730 0001 9530 2776



Danielle Louise Lee  
P.O. Box 20205  
Mesa, AZ 85277

NIXIE

850 SE 1

0004/07/16

RETURN TO SENDER  
UNCLAIMED  
UNABLE TO FORWARD

BC: 75240101775 \*1334-03032-08-33

85277 000565  
75240 01017

RECEIVED  
APR 12 2016  
N/C  
3-14

**SENDER: COMPLETE THIS SECTION**

- Complete items 1, 2, and 3.
- Print your name and address on the reverse so that we can return the card to you.
- Attach this card to the back of the mailpiece, or on the front if space permits.

**1. Article Addressed to:**

Danielle Louise Lee  
P.O. Box 20205  
Mesa, AZ 85277

**COMPLETE THIS SECTION ON DELIVERY**

**A. Signature**

X

☐ Agent

☐ Addressee

**B. Received by (Printed Name)**

**C. Date of Delivery**

D. Is delivery address different from item 1? ☐ Yes  
If YES, enter delivery address below: ☒ No

**3. Service Type**

- |  |   |
|--|---|
| <input type="checkbox"/> Adult Signature                               | <input type="checkbox"/> Priority Mail Express®                     |
| <input type="checkbox"/> Adult Signature Restricted Delivery           | <input type="checkbox"/> Registered Mail™                           |
| <input checked="" type="checkbox"/> Certified Mail®                    | <input type="checkbox"/> Registered Mail Restricted Delivery        |
| <input type="checkbox"/> Certified Mail Restricted Delivery            | <input checked="" type="checkbox"/> Return Receipt for Merchandise  |
| <input type="checkbox"/> Collect on Delivery                           | <input type="checkbox"/> Signature Confirmation™                    |
| <input type="checkbox"/> Collect on Delivery Restricted Delivery       | <input type="checkbox"/> Signature Confirmation Restricted Delivery |
| <input type="checkbox"/> Insured Mail                                  |   |
| <input type="checkbox"/> Insured Mail Restricted Delivery (over \$500) |   |

U.S. Postal Service™  
**CERTIFIED MAIL® RECEIPT**  
Domestic Mail Only

For delivery information, visit our website at [www.usps.com](http://www.usps.com)®.

**OFFICIAL USE**

Certified Mail Fee

Extra Services & Fees (check box, add fee as appropriate)

- |  |    |
|--|----|
| <input type="checkbox"/> Return Receipt (hardcopy)           | \$ |
| <input type="checkbox"/> Return Receipt (electronic)         | \$ |
| <input type="checkbox"/> Certified Mail Restricted Delivery  | \$ |
| <input type="checkbox"/> Adult Signature Required            | \$ |
| <input type="checkbox"/> Adult Signature Restricted Delivery | \$ |

Postage

\$

70

\$

50

\$

30

\$

00

Danielle Louise Lee  
P.O. Box 20205  
Mesa, AZ 85277

Jim Tom Lontos #221H

3-8-2016

Postmark  
Here

MRC Per [redacted] Company  
One Lincoln Centre  
5400 LBJ Freeway  
Suite 1500  
Dallas, Tx 75240

7015 1520 0003 4739 8850



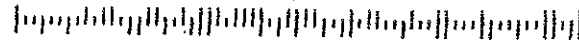
*Surv*

RECEIVED  
APR 22 2016  
Gretchen Kathleen Harris  
1147 Horizon Ridge Ct. NE  
Keizer, OR 97303

*3-11  
LW  
3-28  
4-8*

*7*

97303-786747



**SENDER: COMPLETE THIS SECTION**

- Complete items 1, 2, and 3.
- Print your name and address on the reverse so that we can return the card to you.
- Attach this card to the back of the mailpiece, or on the front if space permits.

Article Addressed to:

Gretchen Kathleen Harris  
1147 Horizon Ridge Ct. NE  
Keizer, OR 97303

**COMPLETE THIS SECTION ON DELIVERY**

A. Signature  
**X** ☐ Agent ☐ Addressee

B. Received by (Printed Name) C. Date of Delivery

D. Is delivery address different from item 1? ☐ Yes  
If YES, enter delivery address below: ☒ No

3. Service Type

<input type="checkbox"/> Adult Signature	<input type="checkbox"/> Priority Mail Express®
<input type="checkbox"/> Adult Signature Restricted Delivery	<input type="checkbox"/> Registered Mail™
<input checked="" type="checkbox"/> Certified Mail®	<input type="checkbox"/> Registered Mail Restricted Delivery
<input type="checkbox"/> Certified Mail Restricted Delivery	<input checked="" type="checkbox"/> Return Receipt for Merchandise
<input type="checkbox"/> Collect on Delivery	<input type="checkbox"/> Signature Confirmation™
<input type="checkbox"/> Collect on Delivery Restricted Delivery	<input type="checkbox"/> Signature Confirmation Restricted Delivery
<input type="checkbox"/> Insured Mail	
<input type="checkbox"/> Insured Mail Restricted Delivery (over \$500)	

2. Article Number (Transfer from service label)

7015 1520 0003 4739 8850

PS Form 3811, April 2015 PSN 7530-02-000-9053

Domestic Return Receipt

**U.S. Postal Service™  
CERTIFIED MAIL® RECEIPT**  
Domestic Mail Only

For delivery information, visit our website at [www.usps.com](http://www.usps.com)®.

**OFFICIAL USE**

Certified Mail Fee  
\$

Extra Services & Fees (check box, add fee as appropriate)

<input type="checkbox"/> Return Receipt (hardcopy)	\$
<input type="checkbox"/> Return Receipt (electronic)	\$
<input type="checkbox"/> Certified Mail Restricted Delivery	\$
<input type="checkbox"/> Adult Signature Required	\$
<input type="checkbox"/> Adult Signature Restricted Delivery	\$

Postage

\$ Total  
\$ Sent  
\$ Street  
City, State, ZIP+4®

Gretchen Kathleen Harris  
1147 Horizon Ridge Ct. NE  
Keizer, OR 97303  
Jim Tom Lontos #221H  
3-8-2016

*3-4-16*


Postmark  
Here

*15*

PS Form 3800, April 2015 PSN 7530-02-000-9047 See Reverse for Instructions

MRC Permian Company  
One Lincoln Centre  
5400 LBJ Freeway  
Suite 1500  
Dallas, Tx 75240

7015 1520 0003 4739 8805



Sara

Angela Harris Neal  
1147 Horizon Ridge Ct. NE  
Keizer, OR 97303

NIXIE

970 SE 1

0004/13/16

RETURN TO SENDER  
UNCLAIMED  
UNABLE TO FORWARD

BC: 75240101775 \*1334-02953-08-35

97303101775

**SENDER: COMPLETE THIS SECTION**

■ Complete items 1, 2, and 3.  
■ Print your name and address on the reverse that we can return the card to you.  
■ Attach this card to the back of the mailpiece, or on the front if space permits.

1. Article Addressed to:  
Angela Harris Neal  
1147 Horizon Ridge Ct. NE  
Keizer, OR 97303

2. Article Number (Transfer from service label)  
7015 1520 0003 4739 8805

**COMPLETE THIS SECTION ON DELIVERY**

A. Signature  
X Agent  
X Addressee

B. Received by (Printed Name)  
C. Date of Delivery

D. Is delivery address different from item 1? ☐ Yes  
If YES, enter delivery address below: ☒ No

3. Service Type  
☐ Adult Signature  
☐ Adult Signature Restricted Delivery  
☒ Certified Mail®  
☐ Certified Mail Restricted Delivery  
☐ Collect on Delivery  
☐ Collect on Delivery Restricted Delivery  
☐ Insured Mail  
☐ Insured Mail Restricted Delivery (over \$500)

☐ Priority Mail Express®  
☐ Registered Mail™  
☐ Registered Mail Restricted Delivery  
☒ Return Receipt for Merchandise  
☐ Signature Confirmation™  
☐ Signature Confirmation Restricted Delivery

**U.S. Postal Service™**  
**CERTIFIED MAIL® RECEIPT**  
*Domestic Mail Only*

For delivery information, visit our website at [www.usps.com](http://www.usps.com)

**OFFICIAL USE**

Certified Mail Fee  
\$

Extra Services & Fees (check box, add fee as appropriate)  
☐ Return Receipt (hardcopy) \$  
☐ Return Receipt (electronic) \$  
☐ Certified Mail Restricted Delivery \$  
☐ Adult Signature Required \$  
☐ Adult Signature Restricted Delivery \$

Postage  
\$ Total  
\$ Sent  
\$ Street  
City:

3-4-16  
Postmark Here

Angela Harris Neal  
1147 Horizon Ridge Ct. NE  
Keizer, OR 97304  
Jim Tom Lontos #221H  
3-8-2016

PS Form 3800, April 2015 PSN 7530-02-000-9053 See Reverse for Instructions

UNITED STATES POSTAL SERVICE

PORTLAND  
OR 972  
31 MAR '16  
PM 5:11

First-Class Mail  
Postage & Fees Paid  
USPS  
Permit No. G-10

• Sender: Please print your name, address, and ZIP+4 in this box.

RECEIVED  
APR 08 2016

MRC Permian Company  
One Lincoln Centre  
5400 LBJ Freeway  
Suite 1500  
Dallas, TX 75240 Sara (JTL #221H)

USPS TRACKING#

SENDER: COMPLETE THIS SECTION

- Complete items 1, 2, and 3.
- Print your name and address on the reverse so that we can return the card to you.
- Attach this card to the back of the mailpiece, or on the front if space permits.

1. Article Addressed to:

David R. Johnson  
1444 Scotch Ct. SE  
Salem, OR 97306

9590 9401 0012 5205 5072 56

2. Article Number (Transfer from service label)

015 1520 0003 4739 8799

COMPLETE THIS SECTION ON DELIVERY

A. Signature

X *David R. Johnson* ☐ Agent ☒ Addressee

B. Received by (Printed Name)

DAVID R. JOHNSON 3/31/16

C. Date of Delivery

D. Is delivery address different from item 1? ☐ Yes ☒ No  
If YES, enter delivery address below:

MAR 31 2016

3. Service Type

- ☐ Adult Signature
- ☐ Adult Signature Restricted Delivery
- ☒ Certified Mail®
- ☐ Certified Mail Restricted Delivery
- ☐ Collect on Delivery
- ☐ Collect on Delivery Restricted Delivery
- ☐ Insured Mail
- ☐ Insured Mail Restricted Delivery (over \$500)
- ☐ Priority Mail Express®
- ☐ Registered Mail™
- ☐ Registered Mail Restricted Delivery
- ☒ Return Receipt for Merchandise
- ☐ Signature Confirmation™
- ☐ Signature Confirmation Restricted Delivery

PS Form 3811, April 2015 PSN 7530-02-000-9053

Domestic Return Receipt

U.S. Postal Service<sup>®</sup>  
CERTIFIED MAIL<sup>®</sup> RECEIPT  
Domestic Mail Only

For delivery information, visit our website at [www.usps.com](http://www.usps.com)

OFFICIAL USE

Certified Mail Fee

\$

Extra Services & Fees (check box, add fee as appropriate)

- ☐ Return Receipt (hardcopy) \$
- ☐ Return Receipt (electronic) \$
- ☐ Certified Mail Restricted Delivery \$
- ☐ Adult Signature Required \$
- ☐ Adult Signature Restricted Delivery \$

Postage

\$

Total

\$

Sent

Street

City

State

ZIP+4

PSN

David R. Johnson  
1444 Scotch Ct. SE  
Salem, OR 97306  
Jim Tom Lontos #221H  
3-8-2016

Postmark  
Here

See Reverse for Instructions

2015 1520 0003 4739 8799



**SENDER: COMPLETE THIS SECTION**

- Complete items 1, 2, and 3.
- Print your name and address on the reverse so that we can return the card to you.
- Attach this card to the back of the mailpiece, or on the front if space permits.

1. Article Addressed to:

Michael Ross Harvey  
4268 Julius Ct.  
Greensboro, NC 27406

9590 9401 0012 5205 5072 28

2. Article Number (Transfer from service label)

UNITED STATES POSTAL SERVICE

**COMPLETE THIS SECTION ON DELIVERY**

A. Signature *Michael Ross Harvey* ☒ Agent ☐ Addressee

B. Received by (Printed Name) *Michael Ross Harvey* ☐ Date of Delivery

C. Is delivery address different from item 1? ☐ Yes ☒ No

D. If YES, enter delivery address below:

**MAR 28 2016**  
GREENSBORO NC 27406

3. Service Type

- ☐ Adult Signature
- ☐ Adult Signature Restricted Delivery
- ☒ Certified Mail®
- ☐ Certified Mail Restricted Delivery
- ☐ Collect on Delivery
- ☐ Priority Mail Express®
- ☐ Registered Mail™
- ☐ Registered Mail Restricted Delivery
- ☒ Return Receipt for Merchandise

First-Class Mail  
Postage & Fees Paid  
USPS  
Permit No. G-10

• Sender: Please print your name, address, and ZIP+4® in this box•

MRC Permian Company  
One Lincoln Centre  
5400 LBJ Freeway  
Suite 1500  
Dallas, TX 75240

Sara (JTL #221H)

**RECEIVED**  
MAR 28 2016

USPS TRACKING#

9590 9401 0012 5205 5072 28

**U.S. Postal Service™  
CERTIFIED MAIL® RECEIPT  
Domestic Mail Only**

For delivery information, visit our website at [www.usps.com](http://www.usps.com)™.

**OFFICIAL USE**

Certified Mail Fee

\$

Extra Services & Fees (check box, add fee as appropriate)

- ☐ Return Receipt (hardcopy) \$
- ☐ Return Receipt (electronic) \$
- ☐ Certified Mail Restricted Delivery \$
- ☐ Adult Signature Required \$
- ☐ Adult Signature Restricted Delivery \$

Postage

\$

Total 1

\$

Sent 1

Street

City, State

City, State

City, State

Michael Ross Harvey  
4268 Julius Ct.  
Greensboro, NC 27406  
Jim Tom Lontos #221H

3-8-2016

Postmark  
Here

First-Class Mail  
Page & Fees Pa  
Permit No. G-10

UNITED STATES POSTAL SERVICE  
FIRST CLASS PERMIT NO. G-10  
DALLAS, TX 75240

• Sender: Please print your name, address, and ZIP+4® in this box•

MRC Permian Company  
One Lincoln Centre  
5400 LBJ Freeway  
Suite 1500  
Dallas, TX 75240

Sara (JTL #221H)

USPS TRACKING#

RECEIVED  
MAR 21 2016

9590 9401 0010 5205 8826 00

7015 1730 0001 9530 3407

U.S. Postal Service™  
**CERTIFIED MAIL® RECEIPT**  
Domestic Mail Only

For delivery information, visit our website at [www.usps.com](http://www.usps.com)

**OFFICIAL USE**

Certified Mail Fee

Extra Services & Fees (check box, add fee as appropriate)

☐ Return Receipt (hardcopy) \$  
☐ Return Receipt (electronic) \$  
☐ Certified Mail Restricted Delivery \$  
☐ Adult Signature Required \$  
☐ Adult Signature Restricted Delivery \$

Postage

\$ Total

\$ Sent

\$ Free

City

Chris Major  
5223 Eldridge Road  
Terre Haute, IN 47802  
Jim Tom Lontos #221H  
3-8-2016

Postmark  
Here

3-4-16

PS Form 3811, April 2015 PSN 7530-02-000-9053 Instructions

**SENDER: COMPLETE THIS SECTION**

- Complete items 1, 2, and 3.
- Print your name and address on the reverse so that we can return the card to you.
- Attach this card to the back of the mailpiece, or on the front if space permits.

1. Article Addressed to:

Chris Major  
5223 Eldridge Rd.  
Terre Haute, IN  
47802

9590 9401 0010 5205 8826 00

2. Article Number (Transfer from service label)

7015 1730 0001 9530 3407

**COMPLETE THIS SECTION ON DELIVERY**

A. Signature

X *Chris Major* ☐ Agent

☒ Addressee

B. Received by (Printed Name)

*Christie Major*

C. Date of Delivery

*3-4*

D. Is delivery address different from item 1? ☐ Yes

If YES, enter delivery address below: ☒ No

3. Service Type

☐ Adult Signature  
☐ Adult Signature Restricted Delivery  
☒ Certified Mail®  
☐ Certified Mail Restricted Delivery  
☐ Collect on Delivery  
☐ Collect on Delivery Restricted Delivery  
☐ Insured Mail  
☐ Insured Mail Restricted Delivery (over \$500)

☐ Priority Mail Express®  
☐ Registered Mail™  
☐ Registered Mail Restricted Delivery  
☒ Return Receipt for Merchandise  
☐ Signature Confirmation™  
☐ Signature Confirmation Restricted Delivery

PS Form 3811, April 2015 PSN 7530-02-000-9053

Domestic Return Receipt

MRC Pa Company  
One Lincoln Centre  
5400 LBJ Freeway  
Suite 1500  
Dallas, Tx 75240

CERTIFIED MAIL

1AS 750  
MAR 16

7015 1730 0001 9530 3391



UNITED STATES POSTAGE  
PITNEY BOWES  
02 1P  
\$ 007.175  
0003192892 MAR 04 2016  
MAILED FROM ZIP CODE 75240

RECEIVED

Tim Tipton  
40 Hollingers Island  
Katy,

773 N7E 1 11510003/09/16  
FORWARD TIME EXP RTN TO SEND  
TIPTON  
502 GINGHAM DR  
HOUSTON TX 77024-5209

RETURN TO SENDER

75240-01017

SENDER: COMPLETE THIS SECTION

- Complete items 1, 2, and 3.
- Print your name and address on the reverse so that we can return the card to you.
- Attach this card to the back of the mailpiece, on the front if space permits.

1. Article Addressed to:

Tim Tipton  
40 Hollingers Island  
Katy, TX 77450

9590 9401 0010 5205 8825 74

2. Article Number (Transfer from service label)

7015 1730 0001 9530 3391

PS Form 3811, April 2015 PSN 7530-02-000-9053

COMPLETE THIS SECTION ON DELIVERY

A. Signature

X

- ☐ Agent
- ☐ Addressee

B. Received by (Printed Name)

C. Date of Delivery

D. Is delivery address different from item 1? ☐ Yes  
If YES, enter delivery address below: ☒ No

3. Service Type

- ☐ Adult Signature
- ☐ Adult Signature Restricted Delivery
- ☐ Certified Mail®
- ☐ Certified Mail Restricted Delivery
- ☐ Collect on Delivery
- ☐ Collect on Delivery Restricted Delivery
- ☐ Insured Mail
- ☐ Insured Mail Restricted Delivery (over \$500)
- ☐ Priority Mail Express®
- ☐ Registered Mail™
- ☐ Registered Mail Restricted Delivery
- ☒ Return Receipt for Merchandise
- ☐ Signature Confirmation™
- ☐ Signature Confirmation Restricted Delivery

Domestic Return Receipt

U.S. Postal Service™  
CERTIFIED MAIL® RECEIPT  
Domestic Mail Only

For delivery information, visit our website at [www.usps.com](http://www.usps.com)

OFFICIAL USE

Certified Mail Fee

\$

Extra Services & Fees (check box, add fee as appropriate)

- ☐ Return Receipt (hardcopy) \$
- ☐ Return Receipt (electronic) \$
- ☐ Certified Mail Restricted Delivery \$
- ☐ Adult Signature Required \$
- ☐ Adult Signature Restricted Delivery \$

Postage

\$

Total

\$

Sent

Street

City

State

Zip

PS Form

Tim Tipton  
40 Hollingers Island  
Katy, TX 77450  
Jim Tom Lontos #221H

3-8-2016

Instructions

MRC Permian Company  
One Lincoln Centre  
5400 LBJ Freeway  
Suite 1500  
Dallas, Tx 75240

CERTIFIED MAIL

7015 1520 0003 4739 8744



UTF  
R/85

Lisa Kocela  
1001 Waltz Court  
Bloomington, IN 47401

RETURN TO SENDER  
NOT DELIVERABLE AS ADDRESSED  
UNABLE TO FORWARD

BC: 75240101775 \*1334-03030-08-33

75240101775

SENDER: COMPLETE THIS SECTION

- Complete items 1, 2, and 3.
- Print your name and address on the reverse so that we can return the card to you.
- Attach this card to the back of the mailpiece, or on the front if space permits.

1. Article Addressed to:

Lisa Kocela  
1001 Waltz Court  
Bloomington, IN 47401

2. Article Number (Transfer from service label)

7015 1520 0003 4739 8744

COMPLETE THIS SECTION ON DELIVERY

A. Signature

X

- ☐ Agent
- ☐ Addressee

B. Received by (Printed Name)

C. Date of Delivery

D. Is delivery address different from item 1? ☐ Yes  
If YES, enter delivery address below: ☐ No

3. Service Type

- ☐ Adult Signature
- ☐ Adult Signature Restricted Delivery
- ☒ Certified Mail®
- ☐ Certified Mail Restricted Delivery
- ☐ Collect on Delivery
- ☐ Collect on Delivery Restricted Delivery
- ☐ Insured Mail
- ☐ Insured Mail Restricted Delivery (over \$500)
- ☐ Priority Mail Express®
- ☐ Registered Mail™
- ☐ Registered Mail Restricted Delivery
- ☒ Return Receipt for Merchandise
- ☐ Signature Confirmation™
- ☐ Signature Confirmation Restricted Delivery

U.S. Postal Service™  
CERTIFIED MAIL® RECEIPT  
Domestic Mail Only

For delivery information, visit our website at [www.usps.com](http://www.usps.com)

OFFICIAL USE

Certified Mail Fee

Extra Services & Fees (check box, add fee as appropriate)

<input type="checkbox"/> Return Receipt (hardcopy)	\$
<input type="checkbox"/> Return Receipt (electronic)	\$
<input type="checkbox"/> Certified Mail Restricted Delivery	\$
<input type="checkbox"/> Adult Signature Required	\$
<input type="checkbox"/> Adult Signature Restricted Delivery	\$

Postage

Total P

Sent to

Street

City, S

Postmark  
Here

Lisa Kocela  
1001 Waltz Court  
Bloomington, IN 47401  
Jim Tom Lontos #221H

3-8-2016

PS Form 3800, April 2015 PSN 7530-02-000-9053

Domestic Return Receipt

MRC Permian Company  
One Lincoln Centre  
5400 LBJ Freeway  
Suite 1500  
Dallas, Tx 75240

7015 1520 0003 4739 8751

TEXAS  
DALLAS 750  
MAR '16  
111



UNITED STATES POSTAGE  
PITNEY BOWES  
02 1P \$ 007.175  
0003192892 MAR 04 2016  
MAILED FROM ZIP CODE 75240

CHAD501 478024226-1N

03/17/16

Chadwick  
Gaslight Place

LOT 313  
Terre Haute

NIXIE 462 SE 1

0004/05/16

RETURN TO SENDER  
NOT DELIVERABLE AS ADDRESSED  
UNABLE TO FORWARD

BC: 75240101775

\*1334-03029-08-33

75240101775

**SENDER: COMPLETE THIS SECTION**

- Complete items 1, 2, and 3.
- Print your name and address on the reverse so that we can return the card to you.
- Attach this card to the back of the mailpiece, or on the front if space permits.

1. Article Addressed to:

Sherrie Chadwick  
4501 Gaslight Place  
Lot 313  
Terre Haute, IN 47802

2. Article Number (Transfer from service label)

7015 1520 0003 4739 8751

PS Form 3811, April 2015 PSN 7530-02-000-9053

**COMPLETE THIS SECTION ON DELIVERY**

A. Signature

X

- ☐ Agent
- ☐ Addressee

B. Received by (Printed Name)

C. Date of Delivery

D. Is delivery address different from item 1? ☐ Yes  
If YES, enter delivery address below: ☒ No

RECEIVED  
APR 12 2016

3. Service Type

- ☐ Adult Signature
- ☐ Adult Signature Restricted Delivery
- ☐ Certified Mail®
- ☐ Certified Mail Restricted Delivery
- ☐ Collect on Delivery
- ☐ Collect on Delivery Restricted Delivery
- ☐ Insured Mail
- ☐ Insured Mail Restricted Delivery (over \$500)
- ☐ Priority Mail Express®
- ☐ Registered Mail™
- ☐ Registered Mail Restricted Delivery
- ☒ Return Receipt for Merchandise
- ☐ Signature Confirmation™
- ☐ Signature Confirmation Restricted Delivery

Domestic Return Receipt

**U.S. Postal Service™  
CERTIFIED MAIL® RECEIPT  
Domestic Mail Only**

For delivery information, visit our website at [www.usps.com](http://www.usps.com)

**OFFICIAL USE**

Certified Mail Fee

Extra Services & Fees (check box, add fee as appropriate)

- ☐ Return Receipt (hardcopy) \$
- ☐ Return Receipt (electronic) \$
- ☐ Certified Mail Restricted Delivery \$
- ☐ Adult Signature Required \$
- ☐ Adult Signature Restricted Delivery \$

Postage

Total

Sent

Street

City, State

Sherrie Chadwick  
4501 Gaslight Place, Lot 313  
Terre Haute, IN 47802  
Jim Tom Lontos #221H

3-8-2016

PS Form 3811, April 2015 PSN 7530-02-000-9053