

MEWBOURNE OIL COMPANY

500 W. TEXAS, SUITE 1020
MIDLAND, TEXAS 79701

(432) 682-3715
FAX (432) 685-4170

July 27, 2016

Via Certified Mail

George O. Stribling, Trustee for Margaret Stribling, Robert Cain and Salem Stribling
6818 Academy Parkway West NE
Albuquerque, New Mexico 87109

Re: Yardbirds "34" W2NC Fee #1H Well
SL: 150' FSL & 2240' FWL
BHL: 330' FNL & 2240' FWL
W/2 of Section 34, T23S, R28E
Eddy County, New Mexico

Ladies and Gentlemen:

Mewbourne Oil Company ("Mewbourne"), as Operator, proposes to drill the captioned well at the referenced surface location (SL) and drill same horizontally to a terminus point in the wellbore to the referenced bottom hole location (BHL). Said well will be drilled to a true vertical depth of approximately 10,505 feet beneath the surface and drilled horizontally therefrom from the south to the north in the Middle Wolfcamp Shale interval of the Wolfcamp formation for oil and gas production.

Regarding the above, title examination indicates that you may have a claim to a 3.60% mineral interest in the NE/4SW/4 of Section 34 lying East of the East Line of the P.V.&N.E. Railway (now Atchison, Topeka & Santa Fe Railway) right-of-way (Malaga Tracts 603-605, 613 & 614), E/2NW/4SE/4SW/4, W/2NE/4SE/4SW/4 (Malaga Tract 625), E/2SE/4SE/4SW/4 (Malaga Tract 639) and a 7.60% mineral interest in that portion of the NE/4SW/4 of Section 34 lying West of the East line of the P.V.&N.E. Railway (now Atchison, Topeka & Santa Fe Railway) right-of-way containing 55.0 acres, more or less, of the captioned Section 34. To cure this title, it would take a Quiet Title Suit or stipulation between all of the parties and their heirs that may have claim to this interest.

Regarding the above, enclosed for your further handling and information is a copy of our Authority For Expenditure (AFE) dated February 10, 2016. This is an estimate of the drilling and completion costs associated with the above proposed well. The overhead rates provided for in our Joint Operating Agreement are \$7,500 per drilling month and \$750.00 per producing month.

Yardbirds "34" W2NC Fee #1H Well
W/2 of Section 34, T23S, R28E and
July 27, 2016

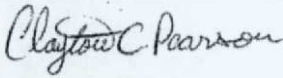
In the event the ownership of the above referenced unleased mineral interest is judicially determined, Mewbourne welcomes such owners to participate in the above well as to such unleased mineral interest. Alternatively, Mewbourne offers to purchase an Oil and Gas Lease covering such interest on the basis of a lease bonus payment of \$750 per net acre for a three year primary term providing for a 3/16ths royalty interest in the event such unleased mineral interest is judicially determined. This offer is subject to proportionate reduction.

The above described convoluted interest will be subject to a Compulsory Pooling Examiners Hearing in Santa Fe, New Mexico in the near future. You will be notified of this hearing as the scheduling becomes finalized.

Should you have any questions regarding the above, please call me at (432)682-3715 or email me at cpearson@mewbourne.com.

Sincerely,

MEWBOURNE OIL COMPANY



Clayton Pearson
Landman

MEWBOURNE OIL COMPANY

500 W. TEXAS, SUITE 1020
MIDLAND, TEXAS 79701

(432) 682-3715
FAX (432) 685-4170

September 16, 2016

Via FedEx

Gene A. & Brenda L. Adams
4315 Lake Park Drive
Oak Point, Texas 75068

Re: Yardbirds "34" W2OB Fee #1H Well	Yardbirds "34" W2NC Fee #1H Well
150' FNL & 2310' FEL (SL)	150' FSL & 2240' FWL (SL)
330' FSL & 2160' FWL (BHL)	330' FNL & 2240 FWL (BHL)
Section 34, T23S, R28E	Section 34, T23S, R28E
Eddy County, New Mexico	Eddy County, New Mexico

Ladies and Gentlemen:

Mewbourne Oil Company ("Mewbourne"), as Operator, hereby proposes to drill the captioned wells at the referenced surface locations (SL) to the referenced bottom hole locations (BHL). The proposed Yardbirds "34" W2OB Fee #1H well will be drilled to a true vertical depth ("TVD") of approximately 10,516 feet subsurface to evaluate the Middle Wolfcamp Shale interval of the Wolfcamp Formation for oil and gas production. The proposed well will have a horizontal measured depth ("MD") of approximately 15,060 feet. The E/2 of the captioned Section 34 will be dedicated as the pooled oil proration unit and project area for this well.

The proposed Yardbirds "34" W2NC Fee #1H well will be drilled to a true vertical depth ("TVD") of approximately 10,505 feet subsurface to evaluate the Middle Wolfcamp Shale interval of the Wolfcamp Formation for oil and gas production. The proposed well will have a horizontal measured depth ("MD") of approximately 15,050 feet. The W/2 of the captioned Section 34 will be dedicated as the pooled oil proration unit and project area for this well.

Regarding the above, enclosed for your further handling AFE's for the captioned proposed wells. In the event you elect to participate in the proposed wells, please execute the enclosed AFE's and return to me at your earliest convenience. For your information, the proposed overhead rates found in the COPAS of the proposed Joint Operating Agreement will be \$7,500 for drilling months and \$750 for non-drilling months.

Should you have any questions regarding the above, please email me at cpearson@mewbourne.com or call me at (432) 682-3715.

Sincerely,

MEWBOURNE OIL COMPANY

Clayton C. Pearson
Clayton Pearson
Landman

EXHIBIT *6*

MEWBOURNE OIL COMPANY

500 W. TEXAS, SUITE 1020
MIDLAND, TEXAS 79701

(432) 682-3715
FAX (432) 685-4170

July 27, 2016

Via Certified Mail

The Trustee of a trust created by Martha Stribling dated 9-24-1996
P.O. Box 95557
Albuquerque, New Mexico 87199

Re: Yardbirds "34" W2NC Fee #1H Well
SL: 150' FSL & 2240' FWL
BHL: 330' FNL & 2240' FWL
W/2 of Section 34, T23S, R28E
Eddy County, New Mexico

Ladies and Gentlemen:

Mewbourne Oil Company ("Mewbourne"), as Operator, proposes to drill the captioned well at the referenced surface location (SL) and drill same horizontally to a terminus point in the wellbore to the referenced bottom hole location (BHL). Said well will be drilled to a true vertical depth of approximately 10,505 feet beneath the surface and drilled horizontally therefrom from the south to the north in the Middle Wolfcamp Shale interval of the Wolfcamp formation for oil and gas production.

Regarding the above, title examination indicates that you may have a claim to a 3.60% mineral interest in the NE/4SW/4 of Section 34 lying East of the East Line of the P.V.&N.E. Railway (now Atchison, Topeka & Santa Fe Railway) right-of-way (Malaga Tracts 603-605, 613 & 614), E/2NW/4SE/4SW/4, W/2NE/4SE/4SW/4 (Malaga Tract 625), E/2SE/4SE/4SW/4 (Malaga Tract 639) and a 7.60% mineral interest in that portion of the NE/4SW/4 of Section 34 lying West of the East line of the P.V.&N.E. Railway (now Atchison, Topeka & Santa Fe Railway) right-of-way containing 55.0 acres, more or less, of the captioned Section 34. To cure this title, it would take a Quiet Title Suit or stipulation between all of the parties and their heirs that may have claim to this interest.

Regarding the above, enclosed for your further handling and information is a copy of our Authority For Expenditure (AFE) dated February 10, 2016. This is an estimate of the drilling and completion costs associated with the above proposed well. The overhead rates provided for in our Joint Operating Agreement are \$7,500 per drilling month and \$750.00 per producing month.

Yardbirds "34" W2NC Fee #1H Well
W/2 of Section 34, T23S, R28E and
July 27, 2016

In the event the ownership of the above referenced unleased mineral interest is judicially determined, Mewbourne welcomes such owners to participate in the above well as to such unleased mineral interest. Alternatively, Mewbourne offers to purchase an Oil and Gas Lease covering such interest on the basis of a lease bonus payment of \$750 per net acre for a three year primary term providing for a 3/16ths royalty interest in the event such unleased mineral interest is judicially determined. This offer is subject to proportionate reduction.

The above described convoluted interest will be subject to a Compulsory Pooling Examiners Hearing in Santa Fe, New Mexico in the near future. You will be notified of this hearing as the scheduling becomes finalized.

Should you have any questions regarding the above, please call me at (432)682-3715 or email me at cpearson@mewbourne.com.

Sincerely,

MEWBOURNE OIL COMPANY



Clayton Pearson
Landman

MEWBOURNE OIL COMPANY

500 W. TEXAS, SUITE 1020
MIDLAND, TEXAS 79701

(432) 682-3715
FAX (432) 685-4170

July 27, 2016

Via Certified Mail

T.B. Stribling, III as Successor Trustee of the Martha G. Stribling Irrevocable Trust
P.O. Box 95557
Albuquerque, New Mexico 87199

Re: Yardbirds "34" W2NC Fee #1H Well
SL: 150' FSL & 2240' FWL
BHL: 330' FNL & 2240' FWL
W/2 of Section 34, T23S, R28E
Eddy County, New Mexico

Ladies and Gentlemen:

Mewbourne Oil Company ("Mewbourne"), as Operator, proposes to drill the captioned well at the referenced surface location (SL) and drill same horizontally to a terminus point in the wellbore to the referenced bottom hole location (BHL). Said well will be drilled to a true vertical depth of approximately 10,505 feet beneath the surface and drilled horizontally therefrom from the south to the north in the Middle Wolfcamp Shale interval of the Wolfcamp formation for oil and gas production.

Regarding the above, title examination indicates that you may have a claim to a 3.60% mineral interest in the NE/4SW/4 of Section 34 lying East of the East Line of the P.V.&N.E. Railway (now Atchison, Topeka & Santa Fe Railway) right-of-way (Malaga Tracts 603-605, 613 & 614), E/2NW/4SE/4SW/4, W/2NE/4SE/4SW/4 (Malaga Tract 625), E/2SE/4SE/4SW/4 (Malaga Tract 639) and a 7.60% mineral interest in that portion of the NE/4SW/4 of Section 34 lying West of the East line of the P.V.&N.E. Railway (now Atchison, Topeka & Santa Fe Railway) right-of-way containing 55.0 acres, more or less, of the captioned Section 34. To cure this title, it would take a Quiet Title Suit or stipulation between all of the parties and their heirs that may have claim to this interest.

Regarding the above, enclosed for your further handling and information is a copy of our Authority For Expenditure (AFE) dated February 10, 2016. This is an estimate of the drilling and completion costs associated with the above proposed well. The overhead rates provided for in our Joint Operating Agreement are \$7,500 per drilling month and \$750.00 per producing month.

Yardbirds "34" W2NC Fee #1H Well
W/2 of Section 34, T23S, R28E and
July 27, 2016

In the event the ownership of the above referenced unleased mineral interest is judicially determined, Mewbourne welcomes such owners to participate in the above well as to such unleased mineral interest. Alternatively, Mewbourne offers to purchase an Oil and Gas Lease covering such interest on the basis of a lease bonus payment of \$750 per net acre for a three year primary term providing for a 3/16ths royalty interest in the event such unleased mineral interest is judicially determined. This offer is subject to proportionate reduction.

The above described convoluted interest will be subject to a Compulsory Pooling Examiners Hearing in Santa Fe, New Mexico in the near future. You will be notified of this hearing as the scheduling becomes finalized.

Should you have any questions regarding the above, please call me at (432)682-3715 or email me at cpearson@mewbourne.com.

Sincerely,

MEWBOURNE OIL COMPANY



Clayton Pearson
Landman

MEWBOURNE OIL COMPANY

500 W. TEXAS, SUITE 1020
MIDLAND, TEXAS 79701

(432) 682-3715
FAX (432) 685-4170

July 27, 2016

Via Certified Mail

George O. Stribling
6818 Academy Parkway West NE
Albuquerque, New Mexico 87109

Re: Yardbirds "34" W2NC Fee #1H Well
SL: 150' FSL & 2240' FWL
BHL: 330' FNL & 2240' FWL
W/2 of Section 34, T23S, R28E
Eddy County, New Mexico

Ladies and Gentlemen:

Mewbourne Oil Company ("Mewbourne"), as Operator, proposes to drill the captioned well at the referenced surface location (SL) and drill same horizontally to a terminus point in the wellbore to the referenced bottom hole location (BHL). Said well will be drilled to a true vertical depth of approximately 10,505 feet beneath the surface and drilled horizontally therefrom from the south to the north in the Middle Wolfcamp Shale interval of the Wolfcamp formation for oil and gas production.

Regarding the above, title examination indicates that you may have a claim to a 3.60% mineral interest in the NE/4SW/4 of Section 34 lying East of the East Line of the P.V.&N.E. Railway (now Atchison, Topeka & Santa Fe Railway) right-of-way (Malaga Tracts 603-605, 613 & 614), E/2NW/4SE/4SW/4, W/2NE/4SE/4SW/4 (Malaga Tract 625), E/2SE/4SE/4SW/4 (Malaga Tract 639) and a 7.60% mineral interest in that portion of the NE/4SW/4 of Section 34 lying West of the East line of the P.V.&N.E. Railway (now Atchison, Topeka & Santa Fe Railway) right-of-way containing 55.0 acres, more or less, of the captioned Section 34. To cure this title, it would take a Quiet Title Suit or stipulation between all of the parties and their heirs that may have claim to this interest.

Regarding the above, enclosed for your further handling and information is a copy of our Authority For Expenditure (AFE) dated February 10, 2016. This is an estimate of the drilling and completion costs associated with the above proposed well. The overhead rates provided for in our Joint Operating Agreement are \$7,500 per drilling month and \$750.00 per producing month.

Yardbirds "34" W2NC Fee #1H Well
W/2 of Section 34, T23S, R28E and
July 27, 2016

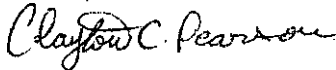
In the event the ownership of the above referenced unleased mineral interest is judicially determined, Mewbourne welcomes such owners to participate in the above well as to such unleased mineral interest. Alternatively, Mewbourne offers to purchase an Oil and Gas Lease covering such interest on the basis of a lease bonus payment of \$750 per net acre for a three year primary term providing for a 3/16ths royalty interest in the event such unleased mineral interest is judicially determined. This offer is subject to proportionate reduction.

The above described convoluted interest will be subject to a Compulsory Pooling Examiners Hearing in Santa Fe, New Mexico in the near future. You will be notified of this hearing as the scheduling becomes finalized.

Should you have any questions regarding the above, please call me at (432)682-3715 or email me at cpearson@mewbourne.com.

Sincerely,

MEWBOURNE OIL COMPANY

A handwritten signature in cursive script that reads "Clayton C. Pearson".

Clayton Pearson
Landman

MEWBOURNE OIL COMPANY

500 W. TEXAS, SUITE 1020
MIDLAND, TEXAS 79701

(432) 682-3715
FAX (432) 685-4170

July 27, 2016

Via Certified Mail

Martha J. Stribling
6818 Academy Parkway West NE
Albuquerque, New Mexico 87109

Re: Yardbirds "34" W2NC Fee #1H Well
SL: 150' FSL & 2240' FWL
BHL: 330' FNL & 2240' FWL
W/2 of Section 34, T23S, R28E
Eddy County, New Mexico

Ladies and Gentlemen:

Mewbourne Oil Company ("Mewbourne"), as Operator, proposes to drill the captioned well at the referenced surface location (SL) and drill same horizontally to a terminus point in the wellbore to the referenced bottom hole location (BHL). Said well will be drilled to a true vertical depth of approximately 10,505 feet beneath the surface and drilled horizontally therefrom from the south to the north in the Middle Wolfcamp Shale interval of the Wolfcamp formation for oil and gas production.

Regarding the above, title examination indicates that you may have a claim to a 3.60% mineral interest in the NE/4SW/4 of Section 34 lying East of the East Line of the P.V.&N.E. Railway (now Atchison, Topeka & Santa Fe Railway) right-of-way (Malaga Tracts 603-605, 613 & 614), E/2NW/4SE/4SW/4, W/2NE/4SE/4SW/4 (Malaga Tract 625), E/2SE/4SE/4SW/4 (Malaga Tract 639) and a 7.60% mineral interest in that portion of the NE/4SW/4 of Section 34 lying West of the East line of the P.V.&N.E. Railway (now Atchison, Topeka & Santa Fe Railway) right-of-way containing 55.0 acres, more or less, of the captioned Section 34. To cure this title, it would take a Quiet Title Suit or stipulation between all of the parties and their heirs that may have claim to this interest.

Regarding the above, enclosed for your further handling and information is a copy of our Authority For Expenditure (AFE) dated February 10, 2016. This is an estimate of the drilling and completion costs associated with the above proposed well. The overhead rates provided for in our Joint Operating Agreement are \$7,500 per drilling month and \$750.00 per producing month.

Yardbirds "34" W2NC Fee #1H Well
W/2 of Section 34, T23S, R28E and
July 27, 2016

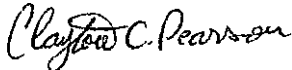
In the event the ownership of the above referenced unleased mineral interest is judicially determined, Mewbourne welcomes such owners to participate in the above well as to such unleased mineral interest. Alternatively, Mewbourne offers to purchase an Oil and Gas Lease covering such interest on the basis of a lease bonus payment of \$750 per net acre for a three year primary term providing for a 3/16ths royalty interest in the event such unleased mineral interest is judicially determined. This offer is subject to proportionate reduction.

The above described convoluted interest will be subject to a Compulsory Pooling Examiners Hearing in Santa Fe, New Mexico in the near future. You will be notified of this hearing as the scheduling becomes finalized.

Should you have any questions regarding the above, please call me at (432)682-3715 or email me at cpearson@mewbourne.com.

Sincerely,

MEWBOURNE OIL COMPANY



Clayton Pearson
Landman

MEWBOURNE OIL COMPANY

500 W. TEXAS, SUITE 1020
MIDLAND, TEXAS 79701

(432) 682-3715
FAX (432) 685-4170

July 27, 2016

Via Certified Mail

Thomas B. Stribling, Trustee for Thomas Luke Stribling Trust
75 Circle Drive NE
Albuquerque, New Mexico 87122

Re: Yardbirds "34" W2NC Fee #1H Well
SL: 150' FSL & 2240' FWL
BHL: 330' FNL & 2240' FWL
W/2 of Section 34, T23S, R28E
Eddy County, New Mexico

Ladies and Gentlemen:

Mewbourne Oil Company ("Mewbourne"), as Operator, proposes to drill the captioned well at the referenced surface location (SL) and drill same horizontally to a terminus point in the wellbore to the referenced bottom hole location (BHL). Said well will be drilled to a true vertical depth of approximately 10,505 feet beneath the surface and drilled horizontally therefrom from the south to the north in the Middle Wolfcamp Shale interval of the Wolfcamp formation for oil and gas production.

Regarding the above, title examination indicates that you may have a claim to a 3.60% mineral interest in the NE/4SW/4 of Section 34 lying East of the East Line of the P.V.&N.E. Railway (now Atchison, Topeka & Santa Fe Railway) right-of-way (Malaga Tracts 603-605, 613 & 614), E/2NW/4SE/4SW/4, W/2NE/4SE/4SW/4 (Malaga Tract 625), E/2SE/4SE/4SW/4 (Malaga Tract 639) and a 7.60% mineral interest in that portion of the NE/4SW/4 of Section 34 lying West of the East line of the P.V.&N.E. Railway (now Atchison, Topeka & Santa Fe Railway) right-of-way containing 55.0 acres, more or less, of the captioned Section 34. To cure this title, it would take a Quiet Title Suit or stipulation between all of the parties and their heirs that may have claim to this interest.

Regarding the above, enclosed for your further handling and information is a copy of our Authority For Expenditure (AFE) dated February 10, 2016. This is an estimate of the drilling and completion costs associated with the above proposed well. The overhead rates provided for in our Joint Operating Agreement are \$7,500 per drilling month and \$750.00 per producing month.

Yardbirds "34" W2NC Fee #1H Well
W/2 of Section 34, T23S, R28E and
July 27, 2016

In the event the ownership of the above referenced unleased mineral interest is judicially determined, Mewbourne welcomes such owners to participate in the above well as to such unleased mineral interest. Alternatively, Mewbourne offers to purchase an Oil and Gas Lease covering such interest on the basis of a lease bonus payment of \$750 per net acre for a three year primary term providing for a 3/16ths royalty interest in the event such unleased mineral interest is judicially determined. This offer is subject to proportionate reduction.

The above described convoluted interest will be subject to a Compulsory Pooling Examiners Hearing in Santa Fe, New Mexico in the near future. You will be notified of this hearing as the scheduling becomes finalized.

Should you have any questions regarding the above, please call me at (432)682-3715 or email me at cpearson@mewbourne.com.

Sincerely,

MEWBOURNE OIL COMPANY



Clayton Pearson
Landman

MEWBOURNE OIL COMPANY

500 W. TEXAS, SUITE 1020
MIDLAND, TEXAS 79701

(432) 682-3715
FAX (432) 685-4170

July 27, 2016

Via Certified Mail

Thomas B. Stribling, Trustee for Thomas Luke Stribling Trust
75 Circle Drive NE
Albuquerque, New Mexico 87122

Re: Yardbirds "34" W2NC Fee #1H Well
SL: 150' FSL & 2240' FWL
BHL: 330' FNL & 2240' FWL
W/2 of Section 34, T23S, R28E
Eddy County, New Mexico

Ladies and Gentlemen:

Mewbourne Oil Company ("Mewbourne"), as Operator, proposes to drill the captioned well at the referenced surface location (SL) and drill same horizontally to a terminus point in the wellbore to the referenced bottom hole location (BHL). Said well will be drilled to a true vertical depth of approximately 10,505 feet beneath the surface and drilled horizontally therefrom from the south to the north in the Middle Wolfcamp Shale interval of the Wolfcamp formation for oil and gas production.

Regarding the above, title examination indicates that you may have a claim to a 3.60% mineral interest in the NE/4SW/4 of Section 34 lying East of the East Line of the P.V.&N.E. Railway (now Atchison, Topeka & Santa Fe Railway) right-of-way (Malaga Tracts 603-605, 613 & 614); E/2NW/4SE/4SW/4, W/2NE/4SE/4SW/4 (Malaga Tract 625), E/2SE/4SE/4SW/4 (Malaga Tract 639) and a 7.60% mineral interest in that portion of the NE/4SW/4 of Section 34 lying West of the East line of the P.V.&N.E. Railway (now Atchison, Topeka & Santa Fe Railway) right-of-way containing 55.0 acres, more or less, of the captioned Section 34. To cure this title, it would take a Quiet Title Suit or stipulation between all of the parties and their heirs that may have claim to this interest.

Regarding the above, enclosed for your further handling and information is a copy of our Authority For Expenditure (AFE) dated February 10, 2016. This is an estimate of the drilling and completion costs associated with the above proposed well. The overhead rates provided for in our Joint Operating Agreement are \$7,500 per drilling month and \$750.00 per producing month.

Yardbirds "34" W2NC Fee #1H Well
W/2 of Section 34, T23S, R28E and
July 27, 2016

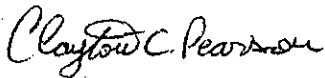
In the event the ownership of the above referenced unleased mineral interest is judicially determined, Mewbourne welcomes such owners to participate in the above well as to such unleased mineral interest. Alternatively, Mewbourne offers to purchase an Oil and Gas Lease covering such interest on the basis of a lease bonus payment of \$750 per net acre for a three year primary term providing for a 3/16ths royalty interest in the event such unleased mineral interest is judicially determined. This offer is subject to proportionate reduction.

The above described convoluted interest will be subject to a Compulsory Pooling Examiners Hearing in Santa Fe, New Mexico in the near future. You will be notified of this hearing as the scheduling becomes finalized.

Should you have any questions regarding the above, please call me at (432)682-3715 or email me at cpearson@mewbourne.com.

Sincerely,

MEWBOURNE OIL COMPANY



Clayton Pearson
Landman

MEWBOURNE OIL COMPANY

500 W. TEXAS, SUITE 1020
MIDLAND, TEXAS 79701

(432) 682-3715
FAX (432) 685-4170

July 27, 2016

Via Certified Mail

George O. Stribling, Trustee for Margaret Stribling, Robert Cain and Salem Stribling
6818 Academy Parkway West NE
Albuquerque, New Mexico 87109

Re: Yardbirds "34" W2NC Fee #1H Well
SL: 150' FSL & 2240' FWL
BHL: 330' FNL & 2240' FWL
W/2 of Section 34, T23S, R28E
Eddy County, New Mexico

Ladies and Gentlemen:

Mewbourne Oil Company ("Mewbourne"), as Operator, proposes to drill the captioned well at the referenced surface location (SL) and drill same horizontally to a terminus point in the wellbore to the referenced bottom hole location (BHL). Said well will be drilled to a true vertical depth of approximately 10,505 feet beneath the surface and drilled horizontally therefrom from the south to the north in the Middle Wolfcamp Shale interval of the Wolfcamp formation for oil and gas production.

Regarding the above, title examination indicates that you may have a claim to a 3.60% mineral interest in the NE/4SW/4 of Section 34 lying East of the East Line of the P.V.&N.E. Railway (now Atchison, Topeka & Santa Fe Railway) right-of-way (Malaga Tracts 603-605, 613 & 614), E/2NW/4SE/4SW/4, W/2NE/4SE/4SW/4 (Malaga Tract 625), E/2SE/4SE/4SW/4 (Malaga Tract 639) and a 7.60% mineral interest in that portion of the NE/4SW/4 of Section 34 lying West of the East line of the P.V.&N.E. Railway (now Atchison, Topeka & Santa Fe Railway) right-of-way containing 55.0 acres, more or less, of the captioned Section 34. To cure this title, it would take a Quiet Title Suit or stipulation between all of the parties and their heirs that may have claim to this interest.

Regarding the above, enclosed for your further handling and information is a copy of our Authority For Expenditure (AFE) dated February 10, 2016. This is an estimate of the drilling and completion costs associated with the above proposed well. The overhead rates provided for in our Joint Operating Agreement are \$7,500 per drilling month and \$750.00 per producing month.

Yardbirds "34" W2NC Fee #1H. Well
W/2 of Section 34, T23S, R28E and
July 27, 2016

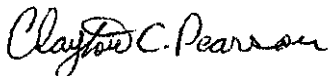
In the event the ownership of the above referenced unleased mineral interest is judicially determined, Mewbourne welcomes such owners to participate in the above well as to such unleased mineral interest. Alternatively, Mewbourne offers to purchase an Oil and Gas Lease covering such interest on the basis of a lease bonus payment of \$750 per net acre for a three year primary term providing for a 3/16ths royalty interest in the event such unleased mineral interest is judicially determined. This offer is subject to proportionate reduction.

The above described convoluted interest will be subject to a Compulsory Pooling Examiners Hearing in Santa Fe, New Mexico in the near future. You will be notified of this hearing as the scheduling becomes finalized.

Should you have any questions regarding the above, please call me at (432)682-3715 or email me at cpearson@mewbourne.com.

Sincerely,

MEWBOURNE OIL COMPANY



Clayton Pearson
Landman

MEWBOURNE OIL COMPANY

500 W. TEXAS, SUITE 1020
MIDLAND, TEXAS 79701

(432) 682-3715
FAX (432) 685-4170

July 27, 2016

Via Certified Mail

John D. Stribling
6818 Academy Parkway West NE
Albuquerque, New Mexico 87109

Re: Yardbirds "34" W2NC Fee #1 H Well
SL: 150' FSL & 2240' FWL
BHL: 330' FNL & 2240' FWL
W/2 of Section 34, T23S, R28E
Eddy County, New Mexico

Ladies and Gentlemen:

Mewbourne Oil Company ("Mewbourne"), as Operator, proposes to drill the captioned well at the referenced surface location (SL) and drill same horizontally to a terminus point in the wellbore to the referenced bottom hole location (BHL). Said well will be drilled to a true vertical depth of approximately 10,505 feet beneath the surface and drilled horizontally therefrom from the south to the north in the Middle Wolfcamp Shale interval of the Wolfcamp formation for oil and gas production.

Regarding the above, title examination indicates that you may have a claim to a 3.60% mineral interest in the NE/4SW/4 of Section 34 lying East of the East Line of the P.V.&N.E. Railway (now Atchison, Topeka & Santa Fe Railway) right-of-way (Malaga Tracts 603-605, 613 & 614), E/2NW/4SE/4SW/4, W/2NE/4SE/4SW/4 (Malaga Tract 625), E/2SE/4SE/4SW/4 (Malaga Tract 639) and a 7.60% mineral interest in that portion of the NE/4SW/4 of Section 34 lying West of the East line of the P.V.&N.E. Railway (now Atchison, Topeka & Santa Fe Railway) right-of-way containing 55.0 acres, more or less, of the captioned Section 34. To cure this title, it would take a Quiet Title Suit or stipulation between all of the parties and their heirs that may have claim to this interest.

Regarding the above, enclosed for your further handling and information is a copy of our Authority For Expenditure (AFE) dated February 10, 2016. This is an estimate of the drilling and completion costs associated with the above proposed well. The overhead rates provided for in our Joint Operating Agreement are \$7,500 per drilling month and \$750.00 per producing month.

Yardbirds "34" W2NC Fee #1H Well
W/2 of Section 34, T23S, R28E and
July 27, 2016

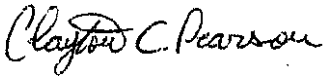
In the event the ownership of the above referenced unleased mineral interest is judicially determined, Mewbourne welcomes such owners to participate in the above well as to such unleased mineral interest. Alternatively, Mewbourne offers to purchase an Oil and Gas Lease covering such interest on the basis of a lease bonus payment of \$750 per net acre for a three year primary term providing for a 3/16ths royalty interest in the event such unleased mineral interest is judicially determined. This offer is subject to proportionate reduction.

The above described convoluted interest will be subject to a Compulsory Pooling Examiners Hearing in Santa Fe, New Mexico in the near future. You will be notified of this hearing as the scheduling becomes finalized.

Should you have any questions regarding the above, please call me at (432)682-3715 or email me at cpearson@mewbourne.com.

Sincerely,

MEWBOURNE OIL COMPANY

A handwritten signature in cursive script that reads "Clayton C. Pearson".

Clayton Pearson
Landman

MEWBOURNE OIL COMPANY

500 W. TEXAS, SUITE 1020
MIDLAND, TEXAS 79701

(432) 682-3715
FAX (432) 685-4170

July 27, 2016

Via Certified Mail

Chasity Garza
1410 E. Broadway
Brownfield, Texas 79316

Re: Yardbirds "34" W2NC Fee #1H Well
SL: 150' FSL & 2240' FWL
BHL: 330' FNL & 2240' FWL
W/2 of Section 34, T23S, R28E
Eddy County, New Mexico

Ladies and Gentlemen:

Mewbourne Oil Company ("Mewbourne"), as Operator, proposes to drill the captioned well at the referenced surface location (SL) and drill same horizontally to a terminus point in the wellbore to the referenced bottom hole location (BHL). Said well will be drilled to a true vertical depth of approximately 10,505 feet beneath the surface and drilled horizontally therefrom from the south to the north in the Middle Wolfcamp Shale interval of the Wolfcamp formation for oil and gas production.

Regarding the above, title examination indicates that you may have a claim to a 3.60% mineral interest in the NE/4SW/4 of Section 34 lying East of the East Line of the P.V.&N.E. Railway (now Atchison, Topeka & Santa Fe Railway) right-of-way (Malaga Tracts 603-605, 613 & 614), E/2NW/4SE/4SW/4, W/2NE/4SE/4SW/4 (Malaga Tract 625), E/2SE/4SE/4SW/4 (Malaga Tract 639) and a 7.60% mineral interest in that portion of the NE/4SW/4 of Section 34 lying West of the East line of the P.V.&N.E. Railway (now Atchison, Topeka & Santa Fe Railway) right-of-way containing 55.0 acres, more or less, of the captioned Section 34. To cure this title, it would take a Quiet Title Suit or stipulation between all of the parties and their heirs that may have claim to this interest.

Regarding the above, enclosed for your further handling and information is a copy of our Authority For Expenditure (AFE) dated February 10, 2016. This is an estimate of the drilling and completion costs associated with the above proposed well. The overhead rates provided for in our Joint Operating Agreement are \$7,500 per drilling month and \$750.00 per producing month.

Yardbirds "34" W2NC Fee #1H Well
W/2 of Section 34, T23S, R28E and
July 27, 2016

In the event the ownership of the above referenced unleased mineral interest is judicially determined, Mewbourne welcomes such owners to participate in the above well as to such unleased mineral interest. Alternatively, Mewbourne offers to purchase an Oil and Gas Lease covering such interest on the basis of a lease bonus payment of \$750 per net acre for a three year primary term providing for a 3/16ths royalty interest in the event such unleased mineral interest is judicially determined. This offer is subject to proportionate reduction.

The above described convoluted interest will be subject to a Compulsory Pooling Examiners Hearing in Santa Fe, New Mexico in the near future. You will be notified of this hearing as the scheduling becomes finalized.

Should you have any questions regarding the above, please call me at (432)682-3715 or email me at cpearson@mewbourne.com.

Sincerely,

MEWBOURNE OIL COMPANY



Clayton Pearson
Landman

MEWBOURNE OIL COMPANY

500 W. TEXAS, SUITE 1020
MIDLAND, TEXAS 79701

(432) 682-3715
FAX (432) 685-4170

July 27, 2016

Via Certified Mail

Pamela Ray Cummings
P.O. Box 817
Panhandle, Texas 797068

Re: Yardbirds "34" W2NC Fee #1H Well
SL: 150' FSL & 2240' FWL
BHL: 330' FNL & 2240' FWL
W/2 of Section 34, T23S, R28E
Eddy County, New Mexico

Ladies and Gentlemen:

Mewbourne Oil Company ("Mewbourne"), as Operator, proposes to drill the captioned well at the referenced surface location (SL) and drill same horizontally to a terminus point in the wellbore to the referenced bottom hole location (BHL). Said well will be drilled to a true vertical depth of approximately 10,505 feet beneath the surface and drilled horizontally therefrom from the south to the north in the Middle Wolfcamp Shale interval of the Wolfcamp formation for oil and gas production.

Regarding the above, title examination indicates that you may have a claim to a 3.60% mineral interest in the NE/4SW/4 of Section 34 lying East of the East Line of the P.V.&N.E. Railway (now Atchison, Topeka & Santa Fe Railway) right-of-way (Malaga Tracts 603-605, 613 & 614), E/2NW/4SE/4SW/4, W/2NE/4SE/4SW/4 (Malaga Tract 625), E/2SE/4SE/4SW/4 (Malaga Tract 639) and a 7.60% mineral interest in that portion of the NE/4SW/4 of Section 34 lying West of the East line of the P.V.&N.E. Railway (now Atchison, Topeka & Santa Fe Railway) right-of-way containing 55.0 acres, more or less, of the captioned Section 34. To cure this title, it would take a Quiet Title Suit or stipulation between all of the parties and their heirs that may have claim to this interest.

Regarding the above, enclosed for your further handling and information is a copy of our Authority For Expenditure (AFE) dated February 10, 2016. This is an estimate of the drilling and completion costs associated with the above proposed well. The overhead rates provided for in our Joint Operating Agreement are \$7,500 per drilling month and \$750.00 per producing month.

Yardbirds "34" W2NC Fee #1H Well
W/2 of Section 34, T23S, R28E and
July 27, 2016


In the event the ownership of the above referenced unleased mineral interest is judicially determined, Mewbourne welcomes such owners to participate in the above well as to such unleased mineral interest. Alternatively, Mewbourne offers to purchase an Oil and Gas Lease covering such interest on the basis of a lease bonus payment of \$750 per net acre for a three year primary term providing for a 3/16ths royalty interest in the event such unleased mineral interest is judicially determined. This offer is subject to proportionate reduction.

The above described convoluted interest will be subject to a Compulsory Pooling Examiners Hearing in Santa Fe, New Mexico in the near future. You will be notified of this hearing as the scheduling becomes finalized.

Should you have any questions regarding the above, please call me at (432)682-3715 or email me at cpearson@mewbourne.com.

Sincerely,

MEWBOURNE OIL COMPANY

A handwritten signature in cursive script that reads "Clayton C. Pearson".

Clayton Pearson
Landman

MEWBOURNE OIL COMPANY

500 W. TEXAS, SUITE 1020
MIDLAND, TEXAS 79701

(432) 682-3715
FAX (432) 685-4170

July 27, 2016

Via Certified Mail

Patricia Gae Stamps
P.O. Box 249
Panhandle, Texas 79068

Re: Yardbirds "34" W2NC Fee #1H Well
SL: 150' FSL & 2240' FWL
BHL: 330' FNL & 2240' FWL
W/2 of Section 34, T23S, R28E
Eddy County, New Mexico

Ladies and Gentlemen:

Mewbourne Oil Company ("Mewbourne"), as Operator, proposes to drill the captioned well at the referenced surface location (SL) and drill same horizontally to a terminus point in the wellbore to the referenced bottom hole location (BHL). Said well will be drilled to a true vertical depth of approximately 10,505 feet beneath the surface and drilled horizontally therefrom from the south to the north in the Middle Wolfcamp Shale interval of the Wolfcamp formation for oil and gas production.

Regarding the above, title examination indicates that you may have a claim to a 3.60% mineral interest in the NE/4SW/4 of Section 34 lying East of the East Line of the P.V.&N.E. Railway (now Atchison, Topeka & Santa Fe Railway) right-of-way (Malaga Tracts 603-605, 613 & 614), E/2NW/4SE/4SW/4, W/2NE/4SE/4SW/4 (Malaga Tract 625), E/2SE/4SE/4SW/4 (Malaga Tract 639) and a 7.60% mineral interest in that portion of the NE/4SW/4 of Section 34 lying West of the East line of the P.V.&N.E. Railway (now Atchison, Topeka & Santa Fe Railway) right-of-way containing 55.0 acres, more or less, of the captioned Section 34. To cure this title, it would take a Quiet Title Suit or stipulation between all of the parties and their heirs that may have claim to this interest.

Regarding the above, enclosed for your further handling and information is a copy of our Authority For Expenditure (AFE) dated February 10, 2016. This is an estimate of the drilling and completion costs associated with the above proposed well. The overhead rates provided for in our Joint Operating Agreement are \$7,500 per drilling month and \$750.00 per producing month.

Yardbirds "34" W2NC Fee #1H Well
W/2 of Section 34, T23S, R28E and
July 27, 2016


In the event the ownership of the above referenced unleased mineral interest is judicially determined, Mewbourne welcomes such owners to participate in the above well as to such unleased mineral interest. Alternatively, Mewbourne offers to purchase an Oil and Gas Lease covering such interest on the basis of a lease bonus payment of \$750 per net acre for a three year primary term providing for a 3/16ths royalty interest in the event such unleased mineral interest is judicially determined. This offer is subject to proportionate reduction.

The above described convoluted interest will be subject to a Compulsory Pooling Examiners Hearing in Santa Fe, New Mexico in the near future. You will be notified of this hearing as the scheduling becomes finalized.

Should you have any questions regarding the above, please call me at (432)682-3715 or email me at cpearson@mewbourne.com.

Sincerely,

MEWBOURNE OIL COMPANY


Clayton Pearson
Landman

MEWBOURNE OIL COMPANY

500 W. TEXAS, SUITE 1020
MIDLAND, TEXAS 79701

(432) 682-3715
FAX (432) 685-4170

July 27, 2016

Via Certified Mail

The Heirs or Devisees of John W. Osborn, Deceased
P.O. Box 419
Tipton, Oklahoma 76570

Re: Yardbirds "34" W2NC Fee #1H Well
SL: 150' FSL & 2240' FWL
BHL: 330' FNL & 2240' FWL
W/2 of Section 34, T23S, R28E
Eddy County, New Mexico

Ladies and Gentlemen:

Mewbourne Oil Company ("Mewbourne"), as Operator, proposes to drill the captioned well at the referenced surface location (SL) and drill same horizontally to a terminus point in the wellbore to the referenced bottom hole location (BHL). Said well will be drilled to a true vertical depth of approximately 10,505 feet beneath the surface and drilled horizontally therefrom from the south to the north in the Middle Wolfcamp Shale interval of the Wolfcamp formation for oil and gas production.

Regarding the above, title examination indicates that you may have a claim to a 3.60% mineral interest in the NE/4SW/4 of Section 34 lying East of the East Line of the P.V.&N.E. Railway (now Atchison, Topeka & Santa Fe Railway) right-of-way (Malaga Tracts 603-605, 613 & 614), E/2NW/4SE/4SW/4, W/2NE/4SE/4SW/4 (Malaga Tract 625), E/2SE/4SE/4SW/4 (Malaga Tract 639) and a 7.60% mineral interest in that portion of the NE/4SW/4 of Section 34 lying West of the East line of the P.V.&N.E. Railway (now Atchison, Topeka & Santa Fe Railway) right-of-way containing 55.0 acres, more or less, of the captioned Section 34. To cure this title, it would take a Quiet Title Suit or stipulation between all of the parties and their heirs that may have claim to this interest.

Regarding the above, enclosed for your further handling and information is a copy of our Authority For Expenditure (AFE) dated February 10, 2016. This is an estimate of the drilling and completion costs associated with the above proposed well. The overhead rates provided for in our Joint Operating Agreement are \$7,500 per drilling month and \$750.00 per producing month.

Yardbirds "34" W2NC Fee #1H Well
W/2 of Section 34, T23S, R28E and
July 27, 2016

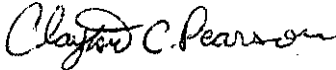
In the event the ownership of the above referenced unleased mineral interest is judicially determined, Mewbourne welcomes such owners to participate in the above well as to such unleased mineral interest. Alternatively, Mewbourne offers to purchase an Oil and Gas Lease covering such interest on the basis of a lease bonus payment of \$750 per net acre for a three year primary term providing for a 3/16ths royalty interest in the event such unleased mineral interest is judicially determined. This offer is subject to proportionate reduction.

The above described convoluted interest will be subject to a Compulsory Pooling Examiners Hearing in Santa Fe, New Mexico in the near future. You will be notified of this hearing as the scheduling becomes finalized.

Should you have any questions regarding the above, please call me at (432)682-3715 or email me at cpearson@mewbourne.com.

Sincerely,

MEWBOURNE OIL COMPANY



Clayton Pearson
Landman

MEWBOURNE OIL COMPANY

500 W. TEXAS, SUITE 1020
MIDLAND, TEXAS 79701

(432) 682-3715
FAX (432) 685-4170

July 27, 2016

Via Certified Mail

Geneva Floyd Osborn
500 N. Broadway
Tipton, Oklahoma 73570

Re: Yardbirds "34" W2NC Fee #1H Well
SL: 150' FSL & 2240' FWL
BHL: 330' FNL & 2240' FWL
W/2 of Section 34, T23S, R28E
Eddy County, New Mexico

Ladies and Gentlemen:

Mewbourne Oil Company ("Mewbourne"), as Operator, proposes to drill the captioned well at the referenced surface location (SL) and drill same horizontally to a terminus point in the wellbore to the referenced bottom hole location (BHL). Said well will be drilled to a true vertical depth of approximately 10,505 feet beneath the surface and drilled horizontally therefrom from the south to the north in the Middle Wolfcamp Shale interval of the Wolfcamp formation for oil and gas production.

Regarding the above, title examination indicates that you may have a claim to a 3.60% mineral interest in the NE/4SW/4 of Section 34 lying East of the East Line of the P.V.&N.E. Railway (now Atchison, Topeka & Santa Fe Railway) right-of-way (Malaga Tracts 603-605, 613 & 614), E/2NW/4SE/4SW/4, W/2NE/4SE/4SW/4 (Malaga Tract 625), E/2SE/4SE/4SW/4 (Malaga Tract 639) and a 7.60% mineral interest in that portion of the NE/4SW/4 of Section 34 lying West of the East line of the P.V.&N.E. Railway (now Atchison, Topeka & Santa Fe Railway) right-of-way containing 55.0 acres, more or less, of the captioned Section 34. To cure this title, it would take a Quiet Title Suit or stipulation between all of the parties and their heirs that may have claim to this interest.

Regarding the above, enclosed for your further handling and information is a copy of our Authority For Expenditure (AFE) dated February 10, 2016. This is an estimate of the drilling and completion costs associated with the above proposed well. The overhead rates provided for in our Joint Operating Agreement are \$7,500 per drilling month and \$750.00 per producing month.

Yardbirds "34" W2NC Fee #1H Well
W/2 of Section 34, T23S, R28E and
July 27, 2016


In the event the ownership of the above referenced unleased mineral interest is judicially determined, Mewbourne welcomes such owners to participate in the above well as to such unleased mineral interest. Alternatively, Mewbourne offers to purchase an Oil and Gas Lease covering such interest on the basis of a lease bonus payment of \$750 per net acre for a three year primary term providing for a 3/16ths royalty interest in the event such unleased mineral interest is judicially determined. This offer is subject to proportionate reduction.

The above described convoluted interest will be subject to a Compulsory Pooling Examiners Hearing in Santa Fe, New Mexico in the near future. You will be notified of this hearing as the scheduling becomes finalized.

Should you have any questions regarding the above, please call me at (432)682-3715 or email me at cpearson@mewbourne.com.

Sincerely,

MEWBOURNE OIL COMPANY



Clayton Pearson
Landman

MEWBOURNE OIL COMPANY

500 W. TEXAS, SUITE 1020
MIDLAND, TEXAS 79701

(432) 682-3715
FAX (432) 685-4170

July 27, 2016

Via Certified Mail

Joel W. Osborn
2420 South Joplin Avenue
Tulsa, Oklahoma 74114

Re: Yardbirds "34" W2NC Fee #1H Well
SL: 150' FSL & 2240' FWL
BHL: 330' FNL & 2240' FWL
W/2 of Section 34, T23S, R28E
Eddy County, New Mexico.

Ladies and Gentlemen:

Mewbourne Oil Company ("Mewbourne"), as Operator, proposes to drill the captioned well at the referenced surface location (SL) and drill same horizontally to a terminus point in the wellbore to the referenced bottom hole location (BHL). Said well will be drilled to a true vertical depth of approximately 10,505 feet beneath the surface and drilled horizontally therefrom from the south to the north in the Middle Wolfcamp Shale interval of the Wolfcamp formation for oil and gas production.

Regarding the above, title examination indicates that you may have a claim to a 3.60% mineral interest in the NE/4SW/4 of Section 34 lying East of the East Line of the P.V.&N.E. Railway (now Atchison, Topeka & Santa Fe Railway) right-of-way (Malaga Tracts 603-605, 613 & 614), E/2NW/4SE/4SW/4, W/2NE/4SE/4SW/4 (Malaga Tract 625), E/2SE/4SE/4SW/4 (Malaga Tract 639) and a 7.60% mineral interest in that portion of the NE/4SW/4 of Section 34 lying West of the East line of the P.V.&N.E. Railway (now Atchison, Topeka & Santa Fe Railway) right-of-way containing 55.0 acres, more or less, of the captioned Section 34. To cure this title, it would take a Quiet Title Suit or stipulation between all of the parties and their heirs that may have claim to this interest.

Regarding the above, enclosed for your further handling and information is a copy of our Authority For Expenditure (AFE) dated February 10, 2016. This is an estimate of the drilling and completion costs associated with the above proposed well. The overhead rates provided for in our Joint Operating Agreement are \$7,500 per drilling month and \$750.00 per producing month.

Yardbirds "34" W2NC Fee #1H Well
W/2 of Section 34, T23S, R28E and
July 27, 2016

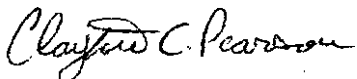
In the event the ownership of the above referenced unleased mineral interest is judicially determined, Mewbourne welcomes such owners to participate in the above well as to such unleased mineral interest. Alternatively, Mewbourne offers to purchase an Oil and Gas Lease covering such interest on the basis of a lease bonus payment of \$750 per net acre for a three year primary term providing for a 3/16ths royalty interest in the event such unleased mineral interest is judicially determined. This offer is subject to proportionate reduction.

The above described convoluted interest will be subject to a Compulsory Pooling Examiners Hearing in Santa Fe, New Mexico in the near future. You will be notified of this hearing as the scheduling becomes finalized.

Should you have any questions regarding the above, please call me at (432)682-3715 or email me at cpearson@mewbourne.com.

Sincerely,

MEWBOURNE OIL COMPANY



Clayton Pearson
Landman

MEWBOURNE OIL COMPANY

500 W. TEXAS, SUITE 1020
MIDLAND, TEXAS 79701

(432) 682-3715
FAX (432) 685-4170

July 27, 2016

Via Certified Mail

Sue Osborn Powell
899 Hedgewood Drive
Georgetown, Texas 78620

Re: Yardbirds "34" W2NC Fee #1H Well
SL: 150' FSL & 2240' FWL
BHL: 330' FNL & 2240' FWL
W/2 of Section 34, T23S, R28E
Eddy County, New Mexico

Ladies and Gentlemen:

Mewbourne Oil Company ("Mewbourne"), as Operator, proposes to drill the captioned well at the referenced surface location (SL) and drill same horizontally to a terminus point in the wellbore to the referenced bottom hole location (BHL). Said well will be drilled to a true vertical depth of approximately 10,505 feet beneath the surface and drilled horizontally therefrom from the south to the north in the Middle Wolfcamp Shale interval of the Wolfcamp formation for oil and gas production.

Regarding the above, title examination indicates that you may have a claim to a 3.60% mineral interest in the NE/4SW/4 of Section 34 lying East of the East Line of the P.V.&N.E. Railway (now Atchison, Topeka & Santa Fe Railway) right-of-way (Malaga Tracts 603-605, 613 & 614), E/2NW/4SE/4SW/4, W/2NE/4SE/4SW/4 (Malaga Tract 625), E/2SE/4SE/4SW/4 (Malaga Tract 639) and a 7.60% mineral interest in that portion of the NE/4SW/4 of Section 34 lying West of the East line of the P.V.&N.E. Railway (now Atchison, Topeka & Santa Fe Railway) right-of-way containing 55.0 acres, more or less, of the captioned Section 34. To cure this title, it would take a Quiet Title Suit or stipulation between all of the parties and their heirs that may have claim to this interest.

Regarding the above, enclosed for your further handling and information is a copy of our Authority For Expenditure (AFE) dated February 10, 2016. This is an estimate of the drilling and completion costs associated with the above proposed well. The overhead rates provided for in our Joint Operating Agreement are \$7,500 per drilling month and \$750.00 per producing month.

Yardbirds "34" W2NC Fee #1H Well
W/2 of Section 34, T23S, R28E and
July 27, 2016

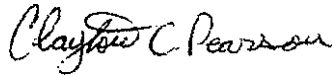
In the event the ownership of the above referenced unleased mineral interest is judicially determined, Mewbourne welcomes such owners to participate in the above well as to such unleased mineral interest. Alternatively, Mewbourne offers to purchase an Oil and Gas Lease covering such interest on the basis of a lease bonus payment of \$750 per net acre for a three year primary term providing for a 3/16ths royalty interest in the event such unleased mineral interest is judicially determined. This offer is subject to proportionate reduction.

The above described convoluted interest will be subject to a Compulsory Pooling Examiners Hearing in Santa Fe, New Mexico in the near future. You will be notified of this hearing as the scheduling becomes finalized.

Should you have any questions regarding the above, please call me at (432)682-3715 or email me at cpearson@mewbourne.com.

Sincerely,

MEWBOURNE OIL COMPANY



Clayton Pearson
Landman

MEWBOURNE OIL COMPANY

500 W. TEXAS, SUITE 1020
MIDLAND, TEXAS 79701

(432) 682-3715
FAX (432) 685-4170

July 27, 2016

Via Certified Mail

Mary Camille Hall
3812 Tailfeather Drive
Round Rock, Texas 78681

Re: Yardbirds "34" W2NC Fee #1H Well
SL: 150' FSL & 2240' FWL
BHL: 330' FNL & 2240' FWL
W/2 of Section 34, T23S, R28E
Eddy County, New Mexico

Ladies and Gentlemen:

Mewbourne Oil Company ("Mewbourne"), as Operator, proposes to drill the captioned well at the referenced surface location (SL) and drill same horizontally to a terminus point in the wellbore to the referenced bottom hole location (BHL). Said well will be drilled to a true vertical depth of approximately 10,505 feet beneath the surface and drilled horizontally therefrom from the south to the north in the Middle Wolfcamp Shale interval of the Wolfcamp formation for oil and gas production.

Regarding the above, title examination indicates that you may have a claim to a 3.60% mineral interest in the NE/4SW/4 of Section 34 lying East of the East Line of the P.V.&N.E. Railway (now Atchison, Topeka & Santa Fe Railway) right-of-way (Malaga Tracts 603-605, 613 & 614), E/2NW/4SE/4SW/4, W/2NE/4SE/4SW/4 (Malaga Tract 625), E/2SE/4SE/4SW/4 (Malaga Tract 639) and a 7.60% mineral interest in that portion of the NE/4SW/4 of Section 34 lying West of the East line of the P.V.&N.E. Railway (now Atchison, Topeka & Santa Fe Railway) right-of-way containing 55.0 acres, more or less, of the captioned Section 34. To cure this title, it would take a Quiet Title Suit or stipulation between all of the parties and their heirs that may have claim to this interest.

Regarding the above, enclosed for your further handling and information is a copy of our Authority For Expenditure (AFE) dated February 10, 2016. This is an estimate of the drilling and completion costs associated with the above proposed well. The overhead rates provided for in our Joint Operating Agreement are \$7,500 per drilling month and \$750.00 per producing month.

Yardbirds "34" W2NC Fee #1H Well
W/2 of Section 34, T23S, R28E and
July 27, 2016

In the event the ownership of the above referenced unleased mineral interest is judicially determined, Mewbourne welcomes such owners to participate in the above well as to such unleased mineral interest. Alternatively, Mewbourne offers to purchase an Oil and Gas Lease covering such interest on the basis of a lease bonus payment of \$750 per net acre for a three year primary term providing for a 3/16ths royalty interest in the event such unleased mineral interest is judicially determined. This offer is subject to proportionate reduction.

The above described convoluted interest will be subject to a Compulsory Pooling Examiners Hearing in Santa Fe, New Mexico in the near future. You will be notified of this hearing as the scheduling becomes finalized.

Should you have any questions regarding the above, please call me at (432)682-3715 or email me at cpearson@mewbourne.com.

Sincerely,

MEWBOURNE OIL COMPANY



Clayton Pearson
Landman

MEWBOURNE OIL COMPANY

500 W. TEXAS, SUITE 1020
MIDLAND, TEXAS 79701

(432) 682-3715
FAX (432) 685-4170

July 27, 2016

Via Certified Mail

Irma J. Gregory
14 Cork Street
Alva, Florida 33920

Re: Yardbirds "34" W2NC Fee #1H Well
SL: 150' FSL & 2240' FWL
BHL: 330' FNL & 2240' FWL
W/2 of Section 34, T23S, R28E
Eddy County, New Mexico

Ladies and Gentlemen:

Mewbourne Oil Company ("Mewbourne"), as Operator, proposes to drill the captioned well at the referenced surface location (SL) and drill same horizontally to a terminus point in the wellbore to the referenced bottom hole location (BHL). Said well will be drilled to a true vertical depth of approximately 10,505 feet beneath the surface and drilled horizontally therefrom from the south to the north in the Middle Wolfcamp Shale interval of the Wolfcamp formation for oil and gas production.

Regarding the above, title examination indicates that you may have a claim to a 3.60% mineral interest in the NE/4SW/4 of Section 34 lying East of the East Line of the P.V.&N.E. Railway (now Atchison, Topeka & Santa Fe Railway) right-of-way (Malaga Tracts 603-605, 613 & 614), E/2NW/4SE/4SW/4, W/2NE/4SE/4SW/4 (Malaga Tract 625), E/2SE/4SE/4SW/4 (Malaga Tract 639) and a 7.60% mineral interest in that portion of the NE/4SW/4 of Section 34 lying West of the East line of the P.V.&N.E. Railway (now Atchison, Topeka & Santa Fe Railway) right-of-way containing 55.0 acres, more or less, of the captioned Section 34. To cure this title, it would take a Quiet Title Suit or stipulation between all of the parties and their heirs that may have claim to this interest.

Regarding the above, enclosed for your further handling and information is a copy of our Authority For Expenditure (AFE) dated February 10, 2016. This is an estimate of the drilling and completion costs associated with the above proposed well. The overhead rates provided for in our Joint Operating Agreement are \$7,500 per drilling month and \$750.00 per producing month.

Yardbirds "34" W2NC Fee #1H Well
W/2 of Section 34, T23S, R28E and
July 27, 2016

In the event the ownership of the above referenced unleased mineral interest is judicially determined, Mewbourne welcomes such owners to participate in the above well as to such unleased mineral interest. Alternatively, Mewbourne offers to purchase an Oil and Gas Lease covering such interest on the basis of a lease bonus payment of \$750 per net acre for a three year primary term providing for a 3/16ths royalty interest in the event such unleased mineral interest is judicially determined. This offer is subject to proportionate reduction.

The above described convoluted interest will be subject to a Compulsory Pooling Examiners Hearing in Santa Fe, New Mexico in the near future. You will be notified of this hearing as the scheduling becomes finalized.

Should you have any questions regarding the above, please call me at (432)682-3715 or email me at cpearson@mewbourne.com.

Sincerely,

MEWBOURNE OIL COMPANY



Clayton Pearson
Landman

MEWBOURNE OIL COMPANY

500 W. TEXAS, SUITE 1020
MIDLAND, TEXAS 79701

(432) 682-3715
FAX (432) 685-4170

July 27, 2016

Via Certified Mail

Tommy W. Gregory
1705 Black Gold St., SE
Albuquerque, New Mexico 87123

Re: Yardbirds "34" W2NC Fee #1H Well
SL: 150' FSL & 2240' FWL
BHL: 330' FNL & 2240' FWL
W/2 of Section 34, T23S, R28E
Eddy County, New Mexico

Ladies and Gentlemen:

Mewbourne Oil Company ("Mewbourne"), as Operator, proposes to drill the captioned well at the referenced surface location (SL) and drill same horizontally to a terminus point in the wellbore to the referenced bottom hole location (BHL). Said well will be drilled to a true vertical depth of approximately 10,505 feet beneath the surface and drilled horizontally therefrom from the south to the north in the Middle Wolfcamp Shale interval of the Wolfcamp formation for oil and gas production.

Regarding the above, title examination indicates that you may have a claim to a 3.60% mineral interest in the NE/4SW/4 of Section 34 lying East of the East Line of the P.V.&N.E. Railway (now Atchison, Topeka & Santa Fe Railway) right-of-way (Malaga Tracts 603-605, 613 & 614), E/2NW/4SE/4SW/4, W/2NE/4SE/4SW/4 (Malaga Tract 625), E/2SE/4SE/4SW/4 (Malaga Tract 639) and a 7.60% mineral interest in that portion of the NE/4SW/4 of Section 34 lying West of the East line of the P.V.&N.E. Railway (now Atchison, Topeka & Santa Fe Railway) right-of-way containing 55.0 acres, more or less, of the captioned Section 34. To cure this title, it would take a Quiet Title Suit or stipulation between all of the parties and their heirs that may have claim to this interest.

Regarding the above, enclosed for your further handling and information is a copy of our Authority For Expenditure (AFE) dated February 10, 2016. This is an estimate of the drilling and completion costs associated with the above proposed well. The overhead rates provided for in our Joint Operating Agreement are \$7,500 per drilling month and \$750.00 per producing month.

Yardbirds "34" W2NC Fee #1H Well
W/2 of Section 34, T23S, R28E and
July 27, 2016

In the event the ownership of the above referenced unleased mineral interest is judicially determined, Mewbourne welcomes such owners to participate in the above well as to such unleased mineral interest. Alternatively, Mewbourne offers to purchase an Oil and Gas Lease covering such interest on the basis of a lease bonus payment of \$750 per net acre for a three year primary term providing for a 3/16ths royalty interest in the event such unleased mineral interest is judicially determined. This offer is subject to proportionate reduction.

The above described convoluted interest will be subject to a Compulsory Pooling Examiners Hearing in Santa Fe, New Mexico in the near future. You will be notified of this hearing as the scheduling becomes finalized.

Should you have any questions regarding the above, please call me at (432)682-3715 or email me at cpearson@mewbourne.com.

Sincerely,

MEWBOURNE OIL COMPANY



Clayton Pearson
Landman

MEWBOURNE OIL COMPANY

500 W. TEXAS, SUITE 1020
MIDLAND, TEXAS 79701

(432) 682-3715
FAX (432) 685-4170

July 27, 2016

Via Certified Mail

Daniel Taschner
No. 2 Meadowlark Court
Artesia, New Mexico 88210

Re: Yardbirds "34" W2NC Fee #1H Well
SL: 150' FSL & 2240' FWL
BHL: 330' FNL & 2240' FWL
W/2 of Section 34, T23S, R28E
Eddy County, New Mexico

Ladies and Gentlemen:

Mewbourne Oil Company ("Mewbourne"), as Operator, proposes to drill the captioned well at the referenced surface location (SL) and drill same horizontally to a terminus point in the wellbore to the referenced bottom hole location (BHL). Said well will be drilled to a true vertical depth of approximately 10,505 feet beneath the surface and drilled horizontally therefrom from the south to the north in the Middle Wolfcamp Shale interval of the Wolfcamp formation for oil and gas production.

Regarding the above, title examination indicates that you may have a claim to a 3.60% mineral interest in the NE/4SW/4 of Section 34 lying East of the East Line of the P.V.&N.E. Railway (now Atchison, Topeka & Santa Fe Railway) right-of-way (Malaga Tracts 603-605, 613 & 614), E/2NW/4SE/4SW/4, W/2NE/4SE/4SW/4 (Malaga Tract 625), E/2SE/4SE/4SW/4 (Malaga Tract 639) and a 7.60% mineral interest in that portion of the NE/4SW/4 of Section 34 lying West of the East line of the P.V.&N.E. Railway (now Atchison, Topeka & Santa Fe Railway) right-of-way containing 55.0 acres, more or less, of the captioned Section 34. To cure this title, it would take a Quiet Title Suit or stipulation between all of the parties and their heirs that may have claim to this interest.

Regarding the above, enclosed for your further handling and information is a copy of our Authority For Expenditure (AFE) dated February 10, 2016. This is an estimate of the drilling and completion costs associated with the above proposed well. The overhead rates provided for in our Joint Operating Agreement are \$7,500 per drilling month and \$750.00 per producing month.

Yardbirds "34" W2NC Fee #1H Well
W/2 of Section 34, T23S, R28E and
July 27, 2016

In the event the ownership of the above referenced unleased mineral interest is judicially determined, Mewbourne welcomes such owners to participate in the above well as to such unleased mineral interest. Alternatively, Mewbourne offers to purchase an Oil and Gas Lease covering such interest on the basis of a lease bonus payment of \$750 per net acre for a three year primary term providing for a 3/16ths royalty interest in the event such unleased mineral interest is judicially determined. This offer is subject to proportionate reduction.

The above described convoluted interest will be subject to a Compulsory Pooling Examiners Hearing in Santa Fe, New Mexico in the near future. You will be notified of this hearing as the scheduling becomes finalized.

Should you have any questions regarding the above, please call me at (432)682-3715 or email me at cpearson@mewbourne.com.

Sincerely,

MEWBOURNE OIL COMPANY



Clayton Pearson
Landman

MEWBOURNE OIL COMPANY

500 W. TEXAS, SUITE 1020
MIDLAND, TEXAS 79701

(432) 682-3715
FAX (432) 685-4170

July 27, 2016

Via Certified Mail

Arin Bratcher
No. 2 Meadowlark Court
Artesia, New Mexico 88210

Re: Yardbirds "34" W2NC Fee #1H Well
SL: 150' FSL & 2240' FWL
BHL: 330' FNL & 2240' FWL
W/2 of Section 34, T23S, R28E
Eddy County, New Mexico

Ladies and Gentlemen:

Mewbourne Oil Company ("Mewbourne"), as Operator, proposes to drill the captioned well at the referenced surface location (SL) and drill same horizontally to a terminus point in the wellbore to the referenced bottom hole location (BHL). Said well will be drilled to a true vertical depth of approximately 10,505 feet beneath the surface and drilled horizontally therefrom from the south to the north in the Middle Wolfcamp Shale interval of the Wolfcamp formation for oil and gas production.

Regarding the above, title examination indicates that you may have a claim to a 3.60% mineral interest in the NE/4SW/4 of Section 34 lying East of the East Line of the P.V.&N.E. Railway (now Atchison, Topeka & Santa Fe Railway) right-of-way (Malaga Tracts 603-605, 613 & 614), E/2NW/4SE/4SW/4, W/2NE/4SE/4SW/4 (Malaga Tract 625), E/2SE/4SE/4SW/4 (Malaga Tract 639) and a 7.60% mineral interest in that portion of the NE/4SW/4 of Section 34 lying West of the East line of the P.V.&N.E. Railway (now Atchison, Topeka & Santa Fe Railway) right-of-way containing 55.0 acres, more or less, of the captioned Section 34. To cure this title, it would take a Quiet Title Suit or stipulation between all of the parties and their heirs that may have claim to this interest.

Regarding the above, enclosed for your further handling and information is a copy of our Authority For Expenditure (AFE) dated February 10, 2016. This is an estimate of the drilling and completion costs associated with the above proposed well. The overhead rates provided for in our Joint Operating Agreement are \$7,500 per drilling month and \$750.00 per producing month.

Yardbirds "34" W2NC Fee #1H Well
W/2 of Section 34, T23S, R28E and
July 27, 2016

In the event the ownership of the above referenced unleased mineral interest is judicially determined, Mewbourne welcomes such owners to participate in the above well as to such unleased mineral interest. Alternatively, Mewbourne offers to purchase an Oil and Gas Lease covering such interest on the basis of a lease bonus payment of \$750 per net acre for a three year primary term providing for a 3/16ths royalty interest in the event such unleased mineral interest is judicially determined. This offer is subject to proportionate reduction.

The above described convoluted interest will be subject to a Compulsory Pooling Examiners Hearing in Santa Fe, New Mexico in the near future. You will be notified of this hearing as the scheduling becomes finalized.

Should you have any questions regarding the above, please call me at (432)682-3715 or email me at cpearson@mewbourne.com.

Sincerely,

MEWBOURNE OIL COMPANY



Clayton Pearson
Landman

MEWBOURNE OIL COMPANY

500 W. TEXAS, SUITE 1020
MIDLAND, TEXAS 79701

(432) 682-3715
FAX (432) 685-4170

July 27, 2016

Via Certified Mail

William E. Gregory
11910 Central Ave., SE, Suite B
Albuquerque, New Mexico 87123

Re: Yardbirds "34" W2NC Fee #1H Well
SL: 150' FSL & 2240' FWL
BHL: 330' FNL & 2240' FWL
W/2 of Section 34, T23S, R28E
Eddy County, New Mexico

Ladies and Gentlemen:

Mewbourne Oil Company ("Mewbourne"), as Operator, proposes to drill the captioned well at the referenced surface location (SL) and drill same horizontally to a terminus point in the wellbore to the referenced bottom hole location (BHL). Said well will be drilled to a true vertical depth of approximately 10,505 feet beneath the surface and drilled horizontally therefrom from the south to the north in the Middle Wolfcamp Shale interval of the Wolfcamp formation for oil and gas production.

Regarding the above, title examination indicates that you may have a claim to a 3.60% mineral interest in the NE/4SW/4 of Section 34 lying East of the East Line of the P.V.&N.E. Railway (now Atchison, Topeka & Santa Fe Railway) right-of-way (Malaga Tracts 603-605, 613 & 614), E/2NW/4SE/4SW/4, W/2NE/4SE/4SW/4 (Malaga Tract 625), E/2SE/4SE/4SW/4 (Malaga Tract 639) and a 7.60% mineral interest in that portion of the NE/4SW/4 of Section 34 lying West of the East line of the P.V.&N.E. Railway (now Atchison, Topeka & Santa Fe Railway) right-of-way containing 55.0 acres, more or less, of the captioned Section 34. To cure this title, it would take a Quiet Title Suit or stipulation between all of the parties and their heirs that may have claim to this interest.

Regarding the above, enclosed for your further handling and information is a copy of our Authority For Expenditure (AFE) dated February 10, 2016. This is an estimate of the drilling and completion costs associated with the above proposed well. The overhead rates provided for in our Joint Operating Agreement are \$7,500 per drilling month and \$750.00 per producing month.

Yardbirds "34" W2NC Fee #1H Well
W/2 of Section 34, T23S, R28E and
July 27, 2016

In the event the ownership of the above referenced unleased mineral interest is judicially determined, Mewbourne welcomes such owners to participate in the above well as to such unleased mineral interest. Alternatively, Mewbourne offers to purchase an Oil and Gas Lease covering such interest on the basis of a lease bonus payment of \$750 per net acre for a three year primary term providing for a 3/16ths royalty interest in the event such unleased mineral interest is judicially determined. This offer is subject to proportionate reduction.

The above described convoluted interest will be subject to a Compulsory Pooling Examiners Hearing in Santa Fe, New Mexico in the near future. You will be notified of this hearing as the scheduling becomes finalized.

Should you have any questions regarding the above, please call me at (432)682-3715 or email me at cpearson@mewbourne.com.

Sincerely,

MEWBOURNE OIL COMPANY



Clayton Pearson
Landman

MEWBOURNE OIL COMPANY

500 W. TEXAS, SUITE 1020
MIDLAND, TEXAS 79701

(432) 682-3715
FAX (432) 685-4170

July 27, 2016

Via Certified Mail

Kathy Gregory
608 Lakeside Drive
Carlsbad, New Mexico 88220

Re: Yardbirds "34" W2NC Fee #1H Well
SL: 150' FSL & 2240' FWL
BHL: 330' FNL & 2240' FWL
W/2 of Section 34, T23S, R28E
Eddy County, New Mexico

Ladies and Gentlemen:

Mewbourne Oil Company ("Mewbourne"), as Operator, proposes to drill the captioned well at the referenced surface location (SL) and drill same horizontally to a terminus point in the wellbore to the referenced bottom hole location (BHL). Said well will be drilled to a true vertical depth of approximately 10,505 feet beneath the surface and drilled horizontally therefrom from the south to the north in the Middle Wolfcamp Shale interval of the Wolfcamp formation for oil and gas production.

Regarding the above, title examination indicates that you may have a claim to a 3.60% mineral interest in the NE/4SW/4 of Section 34 lying East of the East Line of the P.V.&N.E. Railway (now Atchison, Topeka & Santa Fe Railway) right-of-way (Malaga Tracts 603-605, 613 & 614), E/2NW/4SE/4SW/4, W/2NE/4SE/4SW/4 (Malaga Tract 625), E/2SE/4SE/4SW/4 (Malaga Tract 639) and a 7.60% mineral interest in that portion of the NE/4SW/4 of Section 34 lying West of the East line of the P.V.&N.E. Railway (now Atchison, Topeka & Santa Fe Railway) right-of-way containing 55.0 acres, more or less, of the captioned Section 34. To cure this title, it would take a Quiet Title Suit or stipulation between all of the parties and their heirs that may have claim to this interest.

Regarding the above, enclosed for your further handling and information is a copy of our Authority For Expenditure (AFE) dated February 10, 2016. This is an estimate of the drilling and completion costs associated with the above proposed well. The overhead rates provided for in our Joint Operating Agreement are \$7,500 per drilling month and \$750.00 per producing month.

Yardbirds "34" W2NC Fee #1H Well
W/2 of Section 34, T23S, R28E and
July 27, 2016

In the event the ownership of the above referenced unleased mineral interest is judicially determined, Mewbourne welcomes such owners to participate in the above well as to such unleased mineral interest. Alternatively, Mewbourne offers to purchase an Oil and Gas Lease covering such interest on the basis of a lease bonus payment of \$750 per net acre for a three year primary term providing for a 3/16ths royalty interest in the event such unleased mineral interest is judicially determined. This offer is subject to proportionate reduction.

The above described convoluted interest will be subject to a Compulsory Pooling Examiners Hearing in Santa Fe, New Mexico in the near future. You will be notified of this hearing as the scheduling becomes finalized.

Should you have any questions regarding the above, please call me at (432)682-3715 or email me at cpearson@mewbourne.com.

Sincerely,

MEWBOURNE OIL COMPANY



Clayton Pearson
Landman

MEWBOURNE OIL COMPANY

500 W. TEXAS, SUITE 1020
MIDLAND, TEXAS 79701

(432) 682-3715
FAX (432) 685-4170

July 27, 2016

Via Certified Mail

Brian McGonagill
1612 Westridge Road
Carlsbad, New Mexico 88220

Re: Yardbirds "34" W2NC Fee #1H Well
SL: 150' FSL & 2240' FWL
BHL: 330' FNL & 2240' FWL
W/2 of Section 34, T23S, R28E
Eddy County, New Mexico

Ladies and Gentlemen:

Mewbourne Oil Company ("Mewbourne"), as Operator, proposes to drill the captioned well at the referenced surface location (SL) and drill same horizontally to a terminus point in the wellbore to the referenced bottom hole location (BHL). Said well will be drilled to a true vertical depth of approximately 10,505 feet beneath the surface and drilled horizontally therefrom from the south to the north in the Middle Wolfcamp Shale interval of the Wolfcamp formation for oil and gas production.

Regarding the above, title examination indicates that you may have a claim to a 3.60% mineral interest in the NE/4SW/4 of Section 34 lying East of the East Line of the P.V.&N.E. Railway (now Atchison, Topeka & Santa Fe Railway) right-of-way (Malaga Tracts 603-605, 613 & 614), E/2NW/4SE/4SW/4, W/2NE/4SE/4SW/4 (Malaga Tract 625), E/2SE/4SE/4SW/4 (Malaga Tract 639) and a 7.60% mineral interest in that portion of the NE/4SW/4 of Section 34 lying West of the East line of the P.V.&N.E. Railway (now Atchison, Topeka & Santa Fe Railway) right-of-way containing 55.0 acres, more or less, of the captioned Section 34. To cure this title, it would take a Quiet Title Suit or stipulation between all of the parties and their heirs that may have claim to this interest.

Regarding the above, enclosed for your further handling and information is a copy of our Authority For Expenditure (AFE) dated February 10, 2016. This is an estimate of the drilling and completion costs associated with the above proposed well. The overhead rates provided for in our Joint Operating Agreement are \$7,500 per drilling month and \$750.00 per producing month.

Yardbirds "34" W2NC Fee #1H Well
W/2 of Section 34, T23S, R28E and
July 27, 2016

In the event the ownership of the above referenced unleased mineral interest is judicially determined, Mewbourne welcomes such owners to participate in the above well as to such unleased mineral interest. Alternatively, Mewbourne offers to purchase an Oil and Gas Lease covering such interest on the basis of a lease bonus payment of \$750 per net acre for a three year primary term providing for a 3/16ths royalty interest in the event such unleased mineral interest is judicially determined. This offer is subject to proportionate reduction.

The above described convoluted interest will be subject to a Compulsory Pooling Examiners Hearing in Santa Fe, New Mexico in the near future. You will be notified of this hearing as the scheduling becomes finalized.

Should you have any questions regarding the above, please call me at (432)682-3715 or email me at cpearson@mewbourne.com.

Sincerely,

MEWBOURNE OIL COMPANY



Clayton Pearson
Landman

MEWBOURNE OIL COMPANY

500 W. TEXAS, SUITE 1020
MIDLAND, TEXAS 79701

(432) 682-3715
FAX (432) 685-4170

July 27, 2016

Via Certified Mail

George P. McGonagill
2610 B Mountain View
Carlsbad, New Mexico 88220

Re: Yardbirds "34" W2NC Fee #1H Well
SL: 150' FSL & 2240' FWL
BHL: 330' FNL & 2240' FWL
W/2 of Section 34, T23S, R28E
Eddy County, New Mexico

Ladies and Gentlemen:

Mewbourne Oil Company ("Mewbourne"), as Operator, proposes to drill the captioned well at the referenced surface location (SL) and drill same horizontally to a terminus point in the wellbore to the referenced bottom hole location (BHL). Said well will be drilled to a true vertical depth of approximately 10,505 feet beneath the surface and drilled horizontally therefrom from the south to the north in the Middle Wolfcamp Shale interval of the Wolfcamp formation for oil and gas production.

Regarding the above, title examination indicates that you may have a claim to a 3.60% mineral interest in the NE/4SW/4 of Section 34 lying East of the East Line of the P.V.&N.E. Railway (now Atchison, Topeka & Santa Fe Railway) right-of-way (Malaga Tracts 603-605, 613 & 614), E/2NW/4SE/4SW/4, W/2NE/4SE/4SW/4 (Malaga Tract 625), E/2SE/4SE/4SW/4 (Malaga Tract 639) and a 7.60% mineral interest in that portion of the NE/4SW/4 of Section 34 lying West of the East line of the P.V.&N.E. Railway (now Atchison, Topeka & Santa Fe Railway) right-of-way containing 55.0 acres, more or less, of the captioned Section 34. To cure this title, it would take a Quiet Title Suit or stipulation between all of the parties and their heirs that may have claim to this interest.

Regarding the above, enclosed for your further handling and information is a copy of our Authority For Expenditure (AFE) dated February 10, 2016. This is an estimate of the drilling and completion costs associated with the above proposed well. The overhead rates provided for in our Joint Operating Agreement are \$7,500 per drilling month and \$750.00 per producing month.

Yardbirds "34" W2NC Fee #1H Well
W/2 of Section 34, T23S, R28E and
July 27, 2016

In the event the ownership of the above referenced unleased mineral interest is judicially determined, Mewbourne welcomes such owners to participate in the above well as to such unleased mineral interest. Alternatively, Mewbourne offers to purchase an Oil and Gas Lease covering such interest on the basis of a lease bonus payment of \$750 per net acre for a three year primary term providing for a 3/16ths royalty interest in the event such unleased mineral interest is judicially determined. This offer is subject to proportionate reduction.

The above described convoluted interest will be subject to a Compulsory Pooling Examiners Hearing in Santa Fe, New Mexico in the near future. You will be notified of this hearing as the scheduling becomes finalized.

Should you have any questions regarding the above, please call me at (432)682-3715 or email me at cpearson@mewbourne.com.

Sincerely,

MEWBOURNE OIL COMPANY



Clayton Pearson
Landman

MEWBOURNE OIL COMPANY

500 W. TEXAS, SUITE 1020
MIDLAND, TEXAS 79701

(432) 682-3715
FAX (432) 685-4170

July 27, 2016

Via Certified Mail

Cara McGonagill
611 1/2 N. Mesa
Carlsbad, New Mexico 88220

Re: Yardbirds "34" W2NC Fee #1H Well
SL: 150' FSL & 2240' FWL
BHL: 330' FNL & 2240' FWL
W/2 of Section 34, T23S, R28E
Eddy County, New Mexico

Ladies and Gentlemen:

Mewbourne Oil Company ("Mewbourne"), as Operator, proposes to drill the captioned well at the referenced surface location (SL) and drill same horizontally to a terminus point in the wellbore to the referenced bottom hole location (BHL). Said well will be drilled to a true vertical depth of approximately 10,505 feet beneath the surface and drilled horizontally therefrom from the south to the north in the Middle Wolfcamp Shale interval of the Wolfcamp formation for oil and gas production.

Regarding the above, title examination indicates that you may have a claim to a 3.60% mineral interest in the NE/4SW/4 of Section 34 lying East of the East Line of the P.V.&N.E. Railway (now Atchison, Topeka & Santa Fe Railway) right-of-way (Malaga Tracts 603-605, 613 & 614), E/2NW/4SE/4SW/4, W/2NE/4SE/4SW/4 (Malaga Tract 625), E/2SE/4SE/4SW/4 (Malaga Tract 639) and a 7.60% mineral interest in that portion of the NE/4SW/4 of Section 34 lying West of the East line of the P.V.&N.E. Railway (now Atchison, Topeka & Santa Fe Railway) right-of-way containing 55.0 acres, more or less, of the captioned Section 34. To cure this title, it would take a Quiet Title Suit or stipulation between all of the parties and their heirs that may have claim to this interest.

Regarding the above, enclosed for your further handling and information is a copy of our Authority For Expenditure (AFE) dated February 10, 2016. This is an estimate of the drilling and completion costs associated with the above proposed well. The overhead rates provided for in our Joint Operating Agreement are \$7,500 per drilling month and \$750.00 per producing month.

Yardbirds "34" W2NC Fee #1H Well
W/2 of Section 34, T23S, R28E and
July 27, 2016

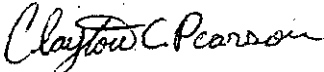
In the event the ownership of the above referenced unleased mineral interest is judicially determined, Mewbourne welcomes such owners to participate in the above well as to such unleased mineral interest. Alternatively, Mewbourne offers to purchase an Oil and Gas Lease covering such interest on the basis of a lease bonus payment of \$750 per net acre for a three year primary term providing for a 3/16ths royalty interest in the event such unleased mineral interest is judicially determined. This offer is subject to proportionate reduction.

The above described convoluted interest will be subject to a Compulsory Pooling Examiners Hearing in Santa Fe, New Mexico in the near future. You will be notified of this hearing as the scheduling becomes finalized.

Should you have any questions regarding the above, please call me at (432)682-3715 or email me at cpearson@mewbourne.com.

Sincerely,

MEWBOURNE OIL COMPANY



Clayton Pearson
Landman

MEWBOURNE OIL COMPANY

500 W. TEXAS, SUITE 1020
MIDLAND, TEXAS 79701

(432) 682-3715
FAX (432) 685-4170

July 27, 2016

Via Certified Mail

Shirley C. McGonagill
1612 Westridge
Carlsbad, New Mexico 88220

Re: Yardbirds "34" W2NC Fee #1H Well
SL: 150' FSL & 2240' FWL
BHL: 330' FNL & 2240' FWL
W/2 of Section 34, T23S, R28E
Eddy County, New Mexico

Ladies and Gentlemen:

Mewbourne Oil Company ("Mewbourne"), as Operator, proposes to drill the captioned well at the referenced surface location (SL) and drill same horizontally to a terminus point in the wellbore to the referenced bottom hole location (BHL). Said well will be drilled to a true vertical depth of approximately 10,505 feet beneath the surface and drilled horizontally therefrom from the south to the north in the Middle Wolfcamp Shale interval of the Wolfcamp formation for oil and gas production.

Regarding the above, title examination indicates that you may have a claim to a 3.60% mineral interest in the NE/4SW/4 of Section 34 lying East of the East Line of the P.V.&N.E. Railway (now Atchison, Topeka & Santa Fe Railway) right-of-way (Malaga Tracts 603-605, 613 & 614), E/2NW/4SE/4SW/4, W/2NE/4SE/4SW/4 (Malaga Tract 625), E/2SE/4SE/4SW/4 (Malaga Tract 639) and a 7.60% mineral interest in that portion of the NE/4SW/4 of Section 34 lying West of the East line of the P.V.&N.E. Railway (now Atchison, Topeka & Santa Fe Railway) right-of-way containing 55.0 acres, more or less, of the captioned Section 34. To cure this title, it would take a Quiet Title Suit or stipulation between all of the parties and their heirs that may have claim to this interest.

Regarding the above, enclosed for your further handling and information is a copy of our Authority For Expenditure (AFE) dated February 10, 2016. This is an estimate of the drilling and completion costs associated with the above proposed well. The overhead rates provided for in our Joint Operating Agreement are \$7,500 per drilling month and \$750.00 per producing month.

Yardbirds "34" W2NC Fee #1H Well
W/2 of Section 34, T23S, R28E and
July 27, 2016

In the event the ownership of the above referenced unleased mineral interest is judicially determined, Mewbourne welcomes such owners to participate in the above well as to such unleased mineral interest. Alternatively, Mewbourne offers to purchase an Oil and Gas Lease covering such interest on the basis of a lease bonus payment of \$750 per net acre for a three year primary term providing for a 3/16ths royalty interest in the event such unleased mineral interest is judicially determined. This offer is subject to proportionate reduction.

The above described convoluted interest will be subject to a Compulsory Pooling Examiners Hearing in Santa Fe, New Mexico in the near future. You will be notified of this hearing as the scheduling becomes finalized.

Should you have any questions regarding the above, please call me at (432)682-3715 or email me at cpearson@mewbourne.com.

Sincerely,

MEWBOURNE OIL COMPANY

A handwritten signature in cursive script, appearing to read "Clayton Pearson".

Clayton Pearson
Landman

MEWBOURNE OIL COMPANY

500 W. TEXAS, SUITE 1020
MIDLAND, TEXAS 79701

(432) 682-3715
FAX (432) 685-4170

July 27, 2016

Via Certified Mail

Klipstine & Hanratty
1601 N. Turner, Suite 400
Hobbs, New Mexico 88240

Re: Yardbirds "34" W2NC Fee #1H Well
SL: 150' FSL & 2240' FWL
BHL: 330' FNL & 2240' FWL
W/2 of Section 34, T23S, R28E
Eddy County, New Mexico

Ladies and Gentlemen:

Mewbourne Oil Company ("Mewbourne"), as Operator, proposes to drill the captioned well at the referenced surface location (SL) and drill same horizontally to a terminus point in the wellbore to the referenced bottom hole location (BHL). Said well will be drilled to a true vertical depth of approximately 10,505 feet beneath the surface and drilled horizontally therefrom from the south to the north in the Middle Wolfcamp Shale interval of the Wolfcamp formation for oil and gas production.

Regarding the above, title examination indicates that you may have a claim to a 3.60% mineral interest in the NE/4SW/4 of Section 34 lying East of the East Line of the P.V.&N.E. Railway (now Atchison, Topeka & Santa Fe Railway) right-of-way (Malaga Tracts 603-605, 613 & 614), E/2NW/4SE/4SW/4, W/2NE/4SE/4SW/4 (Malaga Tract 625), E/2SE/4SE/4SW/4 (Malaga Tract 639) and a 7.60% mineral interest in that portion of the NE/4SW/4 of Section 34 lying West of the East line of the P.V.&N.E. Railway (now Atchison, Topeka & Santa Fe Railway) right-of-way containing 55.0 acres, more or less, of the captioned Section 34. To cure this title, it would take a Quiet Title Suit or stipulation between all of the parties and their heirs that may have claim to this interest.

Regarding the above, enclosed for your further handling and information is a copy of our Authority For Expenditure (AFE) dated February 10, 2016. This is an estimate of the drilling and completion costs associated with the above proposed well. The overhead rates provided for in our Joint Operating Agreement are \$7,500 per drilling month and \$750.00 per producing month.

Yardbirds "34" W2NC.Fee #1H Well
W/2 of Section 34, T23S, R28E and
July 27, 2016


In the event the ownership of the above referenced unleased mineral interest is judicially determined, Mewbourne welcomes such owners to participate in the above well as to such unleased mineral interest. Alternatively, Mewbourne offers to purchase an Oil and Gas Lease covering such interest on the basis of a lease bonus payment of \$750 per net acre for a three year primary term providing for a 3/16ths royalty interest in the event such unleased mineral interest is judicially determined. This offer is subject to proportionate reduction.

The above described convoluted interest will be subject to a Compulsory Pooling Examiners Hearing in Santa Fe, New Mexico in the near future. You will be notified of this hearing as the scheduling becomes finalized.

Should you have any questions regarding the above, please call me at (432)682-3715 or email me at cpearson@mewbourne.com.

Sincerely,

MEWBOURNE OIL COMPANY



Clayton Pearson
Landman

MEWBOURNE OIL COMPANY

500 W. TEXAS, SUITE 1020
MIDLAND, TEXAS 79701

(432) 682-3715
FAX (432) 685-4170

July 27, 2016

Via Certified Mail

James W. Klipstine, Jr.
1601 N. Turner, Suite 400
Hobbs, New Mexico 88240

Re: Yardbirds "34" W2NC Fee #1H Well
SL: 150' FSL & 2240' FWL
BHL: 330' FNL & 2240' FWL
W/2 of Section 34, T23S, R28E
Eddy County, New Mexico

Ladies and Gentlemen:

Mewbourne Oil Company ("Mewbourne"), as Operator, proposes to drill the captioned well at the referenced surface location (SL) and drill same horizontally to a terminus point in the wellbore to the referenced bottom hole location (BHL). Said well will be drilled to a true vertical depth of approximately 10,505 feet beneath the surface and drilled horizontally therefrom from the south to the north in the Middle Wolfcamp Shale interval of the Wolfcamp formation for oil and gas production.

Regarding the above, title examination indicates that you may have a claim to a 3.60% mineral interest in the NE/4SW/4 of Section 34 lying East of the East Line of the P.V.&N.E. Railway (now Atchison, Topeka & Santa Fe Railway) right-of-way (Malaga Tracts 603-605, 613 & 614), E/2NW/4SE/4SW/4, W/2NE/4SE/4SW/4 (Malaga Tract 625), E/2SE/4SE/4SW/4 (Malaga Tract 639) and a 7.60% mineral interest in that portion of the NE/4SW/4 of Section 34 lying West of the East line of the P.V.&N.E. Railway (now Atchison, Topeka & Santa Fe Railway) right-of-way containing 55.0 acres, more or less, of the captioned Section 34. To cure this title, it would take a Quiet Title Suit or stipulation between all of the parties and their heirs that may have claim to this interest.

Regarding the above, enclosed for your further handling and information is a copy of our Authority For Expenditure (AFE) dated February 10, 2016. This is an estimate of the drilling and completion costs associated with the above proposed well. The overhead rates provided for in our Joint Operating Agreement are \$7,500 per drilling month and \$750.00 per producing month.

Yardbirds "34" W2NC Fee #1H Well
W/2 of Section 34, T23S, R28E and
July 27, 2016


In the event the ownership of the above referenced unleased mineral interest is judicially determined, Mewbourne welcomes such owners to participate in the above well as to such unleased mineral interest. Alternatively, Mewbourne offers to purchase an Oil and Gas Lease covering such interest on the basis of a lease bonus payment of \$750 per net acre for a three year primary term providing for a 3/16ths royalty interest in the event such unleased mineral interest is judicially determined. This offer is subject to proportionate reduction.

The above described convoluted interest will be subject to a Compulsory Pooling Examiners Hearing in Santa Fe, New Mexico in the near future. You will be notified of this hearing as the scheduling becomes finalized.

Should you have any questions regarding the above, please call me at (432)682-3715 or email me at cpearson@mewbourne.com.

Sincerely,

MEWBOURNE OIL COMPANY



Clayton Pearson
Landman

MEWBOURNE OIL COMPANY

500 W. TEXAS, SUITE 1020
MIDLAND, TEXAS 79701

(432) 682-3715
FAX (432) 685-4170

July 27, 2016

Via Certified Mail

Latannia Klipstine
1601 N. Turner, Suite 400
Hobbs, New Mexico 88240

Re: Yardbirds "34" W2NC Fee #1H Well
SL: 150' FSL & 2240' FWL
BHL: 330' FNL & 2240' FWL
W/2 of Section 34, T23S, R28E
Eddy County, New Mexico

Ladies and Gentlemen:

Mewbourne Oil Company ("Mewbourne"), as Operator, proposes to drill the captioned well at the referenced surface location (SL) and drill same horizontally to a terminus point in the wellbore to the referenced bottom hole location (BHL). Said well will be drilled to a true vertical depth of approximately 10,505 feet beneath the surface and drilled horizontally therefrom from the south to the north in the Middle Wolfcamp Shale interval of the Wolfcamp formation for oil and gas production.

Regarding the above, title examination indicates that you may have a claim to a 3.60% mineral interest in the NE/4SW/4 of Section 34 lying East of the East Line of the P.V.&N.E. Railway (now Atchison, Topeka & Santa Fe Railway) right-of-way (Malaga Tracts 603-605, 613 & 614), E/2NW/4SE/4SW/4, W/2NE/4SE/4SW/4 (Malaga Tract 625), E/2SE/4SE/4SW/4 (Malaga Tract 639) and a 7.60% mineral interest in that portion of the NE/4SW/4 of Section 34 lying West of the East line of the P.V.&N.E. Railway (now Atchison, Topeka & Santa Fe Railway) right-of-way containing 55.0 acres, more or less, of the captioned Section 34. To cure this title, it would take a Quiet Title Suit or stipulation between all of the parties and their heirs that may have claim to this interest.

Regarding the above, enclosed for your further handling and information is a copy of our Authority For Expenditure (AFE) dated February 10, 2016. This is an estimate of the drilling and completion costs associated with the above proposed well. The overhead rates provided for in our Joint Operating Agreement are \$7,500 per drilling month and \$750.00 per producing month.

Yardbirds "34" W2NC Fee #1H Well
W/2 of Section 34, T23S, R28E and
July 27, 2016

In the event the ownership of the above referenced unleased mineral interest is judicially determined, Mewbourne welcomes such owners to participate in the above well as to such unleased mineral interest. Alternatively, Mewbourne offers to purchase an Oil and Gas Lease covering such interest on the basis of a lease bonus payment of \$750 per net acre for a three year primary term providing for a 3/16ths royalty interest in the event such unleased mineral interest is judicially determined. This offer is subject to proportionate reduction.

The above described convoluted interest will be subject to a Compulsory Pooling Examiners Hearing in Santa Fe, New Mexico in the near future. You will be notified of this hearing as the scheduling becomes finalized.

Should you have any questions regarding the above, please call me at (432)682-3715 or email me at cpearson@mewbourne.com.

Sincerely,

MEWBOURNE OIL COMPANY



Clayton Pearson
Landman

MEWBOURNE OIL COMPANY

500 W. TEXAS, SUITE 1020
MIDLAND, TEXAS 79701

(432) 682-3715
FAX (432) 685-4170

July 27, 2016

Via Certified Mail

Kevin J. Hanratty
1601 N. Turner, Suite 400
Hobbs, New Mexico 88240

Re: Yardbirds "34" W2NC Fee #1H Well
SL: 150' FSL & 2240' FWL
BHL: 330' FNL & 2240' FWL
W/2 of Section 34, T23S, R28E
Eddy County, New Mexico

Ladies and Gentlemen:

Mewbourne Oil Company ("Mewbourne"), as Operator, proposes to drill the captioned well at the referenced surface location (SL) and drill same horizontally to a terminus point in the wellbore to the referenced bottom hole location (BHL). Said well will be drilled to a true vertical depth of approximately 10,505 feet beneath the surface and drilled horizontally therefrom from the south to the north in the Middle Wolfcamp Shale interval of the Wolfcamp formation for oil and gas production.

Regarding the above, title examination indicates that you may have a claim to a 3.60% mineral interest in the NE/4SW/4 of Section 34 lying East of the East Line of the P.V.&N.E. Railway (now Atchison, Topeka & Santa Fe Railway) right-of-way (Malaga Tracts 603-605, 613 & 614), E/2NW/4SE/4SW/4, W/2NE/4SE/4SW/4 (Malaga Tract 625), E/2SE/4SE/4SW/4 (Malaga Tract 639) and a 7.60% mineral interest in that portion of the NE/4SW/4 of Section 34 lying West of the East line of the P.V.&N.E. Railway (now Atchison, Topeka & Santa Fe Railway) right-of-way containing 55.0 acres, more or less, of the captioned Section 34. To cure this title, it would take a Quiet Title Suit or stipulation between all of the parties and their heirs that may have claim to this interest.

Regarding the above, enclosed for your further handling and information is a copy of our Authority For Expenditure (AFE) dated February 10, 2016. This is an estimate of the drilling and completion costs associated with the above proposed well. The overhead rates provided for in our Joint Operating Agreement are \$7,500 per drilling month and \$750.00 per producing month.

Yardbirds "34" W2NC Fee #1H Well
W/2 of Section 34, T23S, R28E and
July 27, 2016


In the event the ownership of the above referenced unleased mineral interest is judicially determined, Mewbourne welcomes such owners to participate in the above well as to such unleased mineral interest. Alternatively, Mewbourne offers to purchase an Oil and Gas Lease covering such interest on the basis of a lease bonus payment of \$750 per net acre for a three year primary term providing for a 3/16ths royalty interest in the event such unleased mineral interest is judicially determined. This offer is subject to proportionate reduction.

The above described convoluted interest will be subject to a Compulsory Pooling Examiners Hearing in Santa Fe, New Mexico in the near future. You will be notified of this hearing as the scheduling becomes finalized.

Should you have any questions regarding the above, please call me at (432)682-3715 or email me at cpearson@mewbourne.com.

Sincerely,

MEWBOURNE OIL COMPANY



Clayton Pearson
Landman

MEWBOURNE OIL COMPANY

500 W. TEXAS, SUITE 1020
MIDLAND, TEXAS 79701

(432) 682-3715
FAX (432) 685-4170

July 27, 2016

Via Certified Mail

Helen Beeman
6801 Beckett Road, #134R
Austin, Texas 78749

Re: Yardbirds "34" W2NC Fee #1H Well
SL: 150' FSL & 2240' FWL
BHL: 330' FNL & 2240' FWL
W/2 of Section 34, T23S, R28E
Eddy County, New Mexico

Ladies and Gentlemen:

Mewbourne Oil Company ("Mewbourne"), as Operator, proposes to drill the captioned well at the referenced surface location (SL) and drill same horizontally to a terminus point in the wellbore to the referenced bottom hole location (BHL). Said well will be drilled to a true vertical depth of approximately 10,505 feet beneath the surface and drilled horizontally therefrom from the south to the north in the Middle Wolfcamp Shale interval of the Wolfcamp formation for oil and gas production.

Regarding the above, title examination indicates that you may have a claim to a 3.60% mineral interest in the NE/4SW/4 of Section 34 lying East of the East Line of the P.V.&N.E. Railway (now Atchison, Topeka & Santa Fe Railway) right-of-way (Malaga Tracts 603-605, 613 & 614), E/2NW/4SE/4SW/4, W/2NE/4SE/4SW/4 (Malaga Tract 625), E/2SE/4SE/4SW/4 (Malaga Tract 639) and a 7.60% mineral interest in that portion of the NE/4SW/4 of Section 34 lying West of the East line of the P.V.&N.E. Railway (now Atchison, Topeka & Santa Fe Railway) right-of-way containing 55.0 acres, more or less, of the captioned Section 34. To cure this title, it would take a Quiet Title Suit or stipulation between all of the parties and their heirs that may have claim to this interest.

Regarding the above, enclosed for your further handling and information is a copy of our Authority For Expenditure (AFE) dated February 10, 2016. This is an estimate of the drilling and completion costs associated with the above proposed well. The overhead rates provided for in our Joint Operating Agreement are \$7,500 per drilling month and \$750.00 per producing month.

Yardbirds "34" W2NC Fee #1H Well
W/2 of Section 34, T23S, R28E and
July 27, 2016

In the event the ownership of the above referenced unleased mineral interest is judicially determined, Mewbourne welcomes such owners to participate in the above well as to such unleased mineral interest. Alternatively, Mewbourne offers to purchase an Oil and Gas Lease covering such interest on the basis of a lease bonus payment of \$750 per net acre for a three year primary term providing for a 3/16ths royalty interest in the event such unleased mineral interest is judicially determined. This offer is subject to proportionate reduction.

The above described convoluted interest will be subject to a Compulsory Pooling Examiners Hearing in Santa Fe, New Mexico in the near future. You will be notified of this hearing as the scheduling becomes finalized.

Should you have any questions regarding the above, please call me at (432)682-3715 or email me at cpearson@mewbourne.com.

Sincerely,

MEWBOURNE OIL COMPANY

A handwritten signature in cursive script that reads "Clayton Pearson".

Clayton Pearson
Landman

MEWBOURNE OIL COMPANY

500 W. TEXAS, SUITE 1020
MIDLAND, TEXAS 79701

(432) 682-3715
FAX (432) 685-4170

July 27, 2016

Via Certified Mail

Virginia Lee Davis
P.O. Box 1065
Carlsbad, New Mexico 88221

Re: Yardbirds "34" W2NC Fee #1H Well
SL: 150' FSL & 2240' FWL
BHL: 330' FNL & 2240' FWL
W/2 of Section 34, T23S, R28E
Eddy County, New Mexico

Ladies and Gentlemen:

Mewbourne Oil Company ("Mewbourne"), as Operator, proposes to drill the captioned well at the referenced surface location (SL) and drill same horizontally to a terminus point in the wellbore to the referenced bottom hole location (BHL). Said well will be drilled to a true vertical depth of approximately 10,505 feet beneath the surface and drilled horizontally therefrom from the south to the north in the Middle Wolfcamp Shale interval of the Wolfcamp formation for oil and gas production.

Regarding the above, title examination indicates that you may have a claim to a 3.60% mineral interest in the NE/4SW/4 of Section 34 lying East of the East Line of the P.V.&N.E. Railway (now Atchison, Topeka & Santa Fe Railway) right-of-way (Malaga Tracts 603-605, 613 & 614), E/2NW/4SE/4SW/4, W/2NE/4SE/4SW/4 (Malaga Tract 625), E/2SE/4SE/4SW/4 (Malaga Tract 639) and a 7.60% mineral interest in that portion of the NE/4SW/4 of Section 34 lying West of the East line of the P.V.&N.E. Railway (now Atchison, Topeka & Santa Fe Railway) right-of-way containing 55.0 acres, more or less, of the captioned Section 34. To cure this title, it would take a Quiet Title Suit or stipulation between all of the parties and their heirs that may have claim to this interest.

Regarding the above, enclosed for your further handling and information is a copy of our Authority For Expenditure (AFE) dated February 10, 2016. This is an estimate of the drilling and completion costs associated with the above proposed well. The overhead rates provided for in our Joint Operating Agreement are \$7,500 per drilling month and \$750.00 per producing month.

Yardbirds "34" W2NC Fee #1H Well
W/2 of Section 34, T23S, R28E and
July 27, 2016

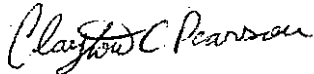
In the event the ownership of the above referenced unleased mineral interest is judicially determined, Mewbourne welcomes such owners to participate in the above well as to such unleased mineral interest. Alternatively, Mewbourne offers to purchase an Oil and Gas Lease covering such interest on the basis of a lease bonus payment of \$750 per net acre for a three year primary term providing for a 3/16ths royalty interest in the event such unleased mineral interest is judicially determined. This offer is subject to proportionate reduction.

The above described convoluted interest will be subject to a Compulsory Pooling Examiners Hearing in Santa Fe, New Mexico in the near future. You will be notified of this hearing as the scheduling becomes finalized.

Should you have any questions regarding the above, please call me at (432)682-3715 or email me at cpearson@mewbourne.com.

Sincerely,

MEWBOURNE OIL COMPANY

A handwritten signature in cursive script that reads "Clayton C. Pearson".

Clayton Pearson
Landman

MEWBOURNE OIL COMPANY

500 W. TEXAS, SUITE 1020
MIDLAND, TEXAS 79701

(432) 682-3715
FAX (432) 685-4170

July 27, 2016

Via Certified Mail

LBD, a Limited Partnership
P.O. Box 686
Hobbs, New Mexico 88240

Re: Yardbirds "34" W2NC Fee #1H Well
SL: 150' FSL & 2240' FWL
BHL: 330' FNL & 2240' FWL
W/2 of Section 34, T23S, R28E
Eddy County, New Mexico

Ladies and Gentlemen:

Mewbourne Oil Company ("Mewbourne"), as Operator, proposes to drill the captioned well at the referenced surface location (SL) and drill same horizontally to a terminus point in the wellbore to the referenced bottom hole location (BHL). Said well will be drilled to a true vertical depth of approximately 10,505 feet beneath the surface and drilled horizontally therefrom from the south to the north in the Middle Wolfcamp Shale interval of the Wolfcamp formation for oil and gas production.

Regarding the above, title examination indicates that you may have a claim to a 3.60% mineral interest in the NE/4SW/4 of Section 34 lying East of the East Line of the P.V.&N.E. Railway (now Atchison, Topeka & Santa Fe Railway) right-of-way (Malaga Tracts 603-605, 613 & 614), E/2NW/4SE/4SW/4, W/2NE/4SE/4SW/4 (Malaga Tract 625), E/2SE/4SE/4SW/4 (Malaga Tract 639) and a 7.60% mineral interest in that portion of the NE/4SW/4 of Section 34 lying West of the East line of the P.V.&N.E. Railway (now Atchison, Topeka & Santa Fe Railway) right-of-way containing 55.0 acres, more or less, of the captioned Section 34. To cure this title, it would take a Quiet Title Suit or stipulation between all of the parties and their heirs that may have claim to this interest.

Regarding the above, enclosed for your further handling and information is a copy of our Authority For Expenditure (AFE) dated February 10, 2016. This is an estimate of the drilling and completion costs associated with the above proposed well. The overhead rates provided for in our Joint Operating Agreement are \$7,500 per drilling month and \$750.00 per producing month.

Yardbirds "34" W2NC Fee #1H Well
W/2 of Section 34, T23S, R28E and
July 27, 2016


In the event the ownership of the above referenced unleased mineral interest is judicially determined, Mewbourne welcomes such owners to participate in the above well as to such unleased mineral interest. Alternatively, Mewbourne offers to purchase an Oil and Gas Lease covering such interest on the basis of a lease bonus payment of \$750 per net acre for a three year primary term providing for a 3/16ths royalty interest in the event such unleased mineral interest is judicially determined. This offer is subject to proportionate reduction.

The above described convoluted interest will be subject to a Compulsory Pooling Examiners Hearing in Santa Fe, New Mexico in the near future. You will be notified of this hearing as the scheduling becomes finalized.

Should you have any questions regarding the above, please call me at (432)682-3715 or email me at cpearson@mewbourne.com.

Sincerely,

MEWBOURNE OIL COMPANY


Clayton Pearson
Landman

MEWBOURNE OIL COMPANY

500 W. TEXAS, SUITE 1020
MIDLAND, TEXAS 79701

(432) 682-3715
FAX (432) 685-4170

July 27, 2016

Via Certified Mail

The Successor of United New Mexico Bank of Carlsbad,
Wells Fargo Bank, N.A.
2318 W. Pierce St.
Carlsbad, New Mexico 88220

Re: Yardbirds "34" W2NC Fee #1H Well
SL: 150' FSL & 2240' FWL
BHL: 330' FNL & 2240' FWL
W/2 of Section 34, T23S, R28E
Eddy County, New Mexico

Ladies and Gentlemen:

Mewbourne Oil Company ("Mewbourne"), as Operator, proposes to drill the captioned well at the referenced surface location (SL) and drill same horizontally to a terminus point in the wellbore to the referenced bottom hole location (BHL). Said well will be drilled to a true vertical depth of approximately 10,505 feet beneath the surface and drilled horizontally therefrom from the south to the north in the Middle Wolfcamp Shale interval of the Wolfcamp formation for oil and gas production.

Regarding the above, title examination indicates that you may have a claim to a 3.60% mineral interest in the NE/4SW/4 of Section 34 lying East of the East Line of the P.V.&N.E. Railway (now Atchison, Topeka & Santa Fe Railway) right-of-way (Malaga Tracts 603-605, 613 & 614), E/2NW/4SE/4SW/4, W/2NE/4SE/4SW/4 (Malaga Tract 625), E/2SE/4SE/4SW/4 (Malaga Tract 639) and a 7.60% mineral interest in that portion of the NE/4SW/4 of Section 34 lying West of the East line of the P.V.&N.E. Railway (now Atchison, Topeka & Santa Fe Railway) right-of-way containing 55.0 acres, more or less, of the captioned Section 34. To cure this title, it would take a Quiet Title Suit or stipulation between all of the parties and their heirs that may have claim to this interest.

Regarding the above, enclosed for your further handling and information is a copy of our Authority For Expenditure (AFE) dated February 10, 2016. This is an estimate of the drilling and completion costs associated with the above proposed well. The overhead rates provided for in our Joint Operating Agreement are \$7,500 per drilling month and \$750.00 per producing month.

Yardbirds "34" W2NC Fee #1H Well
W/2 of Section 34, T23S, R28E and
July 27, 2016

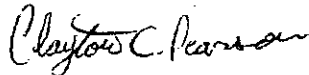
In the event the ownership of the above referenced unleased mineral interest is judicially determined, Mewbourne welcomes such owners to participate in the above well as to such unleased mineral interest. Alternatively, Mewbourne offers to purchase an Oil and Gas Lease covering such interest on the basis of a lease bonus payment of \$750 per net acre for a three year primary term providing for a 3/16ths royalty interest in the event such unleased mineral interest is judicially determined. This offer is subject to proportionate reduction.

The above described convoluted interest will be subject to a Compulsory Pooling Examiners Hearing in Santa Fe, New Mexico in the near future. You will be notified of this hearing as the scheduling becomes finalized.

Should you have any questions regarding the above, please call me at (432)682-3715 or email me at cpearson@mewbourne.com.

Sincerely,

MEWBOURNE OIL COMPANY



Clayton Pearson
Landman

MEWBOURNE OIL COMPANY

500 W. TEXAS, SUITE 1020
MIDLAND, TEXAS 79701

(432) 682-3715
FAX (432) 685-4170

July 27, 2016

Via Certified Mail

First Federal Savings and Loan Association of Littlefield, Texas
P.O. Box 1390
Littlefield, Texas 79339

Re: Yardbirds "34" W2NC Fee #1H Well
SL: 150' FSL & 2240' FWL
BHL: 330' FNL & 2240' FWL
W/2 of Section 34, T23S, R28E
Eddy County, New Mexico

Ladies and Gentlemen:

Mewbourne Oil Company ("Mewbourne"), as Operator, proposes to drill the captioned well at the referenced surface location (SL) and drill same horizontally to a terminus point in the wellbore to the referenced bottom hole location (BHL). Said well will be drilled to a true vertical depth of approximately 10,505 feet beneath the surface and drilled horizontally therefrom from the south to the north in the Middle Wolfcamp Shale interval of the Wolfcamp formation for oil and gas production.

Regarding the above, title examination indicates that you may have a claim to a 3.60% mineral interest in the NE/4SW/4 of Section 34 lying East of the East Line of the P.V.&N.E. Railway (now Atchison, Topeka & Santa Fe Railway) right-of-way (Malaga Tracts 603-605, 613 & 614), E/2NW/4SE/4SW/4, W/2NE/4SE/4SW/4 (Malaga Tract 625), E/2SE/4SE/4SW/4 (Malaga Tract 639) and a 7.60% mineral interest in that portion of the NE/4SW/4 of Section 34 lying West of the East line of the P.V.&N.E. Railway (now Atchison, Topeka & Santa Fe Railway) right-of-way containing 55.0 acres, more or less, of the captioned Section 34. To cure this title, it would take a Quiet Title Suit or stipulation between all of the parties and their heirs that may have claim to this interest.

Regarding the above, enclosed for your further handling and information is a copy of our Authority For Expenditure (AFE) dated February 10, 2016. This is an estimate of the drilling and completion costs associated with the above proposed well. The overhead rates provided for in our Joint Operating Agreement are \$7,500 per drilling month and \$750.00 per producing month.

Yardbirds "34" W2NC Fee #1H Well
W/2 of Section 34, T23S, R28E and
July 27, 2016

In the event the ownership of the above referenced unleased mineral interest is judicially determined, Mewbourne welcomes such owners to participate in the above well as to such unleased mineral interest. Alternatively, Mewbourne offers to purchase an Oil and Gas Lease covering such interest on the basis of a lease bonus payment of \$750 per net acre for a three year primary term providing for a 3/16ths royalty interest in the event such unleased mineral interest is judicially determined. This offer is subject to proportionate reduction.

The above described convoluted interest will be subject to a Compulsory Pooling Examiners Hearing in Santa Fe, New Mexico in the near future. You will be notified of this hearing as the scheduling becomes finalized.

Should you have any questions regarding the above, please call me at (432)682-3715 or email me at cpearson@mewbourne.com.

Sincerely,

MEWBOURNE OIL COMPANY



Clayton Pearson
Landman

MEWBOURNE OIL COMPANY

500 W. TEXAS, SUITE 1020
MIDLAND, TEXAS 79701

(432) 682-3715
FAX (432) 685-4170

July 27, 2016

Via Certified Mail

Panagoppulos Enterprises, LLC
511 W. Reinken Ave.
Belen, New Mexico 87002

Re: Yardbirds "34" W2NC Fee #1H Well
SL: 150' FSL & 2240' FWL
BHL: 330' FNL & 2240' FWL
W/2 of Section 34, T23S, R28E
Eddy County, New Mexico

Ladies and Gentlemen:

Mewbourne Oil Company ("Mewbourne"), as Operator, proposes to drill the captioned well at the referenced surface location (SL) and drill same horizontally to a terminus point in the wellbore to the referenced bottom hole location (BHL). Said well will be drilled to a true vertical depth of approximately 10,505 feet beneath the surface and drilled horizontally therefrom from the south to the north in the Middle Wolfcamp Shale interval of the Wolfcamp formation for oil and gas production.

Regarding the above, title examination indicates that you may have a claim to a 3.60% mineral interest in the NE/4SW/4 of Section 34 lying East of the East Line of the P.V.&N.E. Railway (now Atchison, Topeka & Santa Fe Railway) right-of-way (Malaga Tracts 603-605, 613 & 614), E/2NW/4SE/4SW/4, W/2NE/4SE/4SW/4 (Malaga Tract 625), E/2SE/4SE/4SW/4 (Malaga Tract 639) and a 7.60% mineral interest in that portion of the NE/4SW/4 of Section 34 lying West of the East line of the P.V.&N.E. Railway (now Atchison, Topeka & Santa Fe Railway) right-of-way containing 55.0 acres, more or less, of the captioned Section 34. To cure this title, it would take a Quiet Title Suit or stipulation between all of the parties and their heirs that may have claim to this interest.

Regarding the above, enclosed for your further handling and information is a copy of our Authority For Expenditure (AFE) dated February 10, 2016. This is an estimate of the drilling and completion costs associated with the above proposed well. The overhead rates provided for in our Joint Operating Agreement are \$7,500 per drilling month and \$750.00 per producing month.

Yardbirds "34" W2NC Fee #1H Well
W/2 of Section 34, T23S, R28E and
July 27, 2016

In the event the ownership of the above referenced unleased mineral interest is judicially determined, Mewbourne welcomes such owners to participate in the above well as to such unleased mineral interest. Alternatively, Mewbourne offers to purchase an Oil and Gas Lease covering such interest on the basis of a lease bonus payment of \$750 per net acre for a three year primary term providing for a 3/16ths royalty interest in the event such unleased mineral interest is judicially determined. This offer is subject to proportionate reduction.

The above described convoluted interest will be subject to a Compulsory Pooling Examiners Hearing in Santa Fe, New Mexico in the near future. You will be notified of this hearing as the scheduling becomes finalized.

Should you have any questions regarding the above, please call me at (432)682-3715 or email me at cpearson@mewbourne.com.

Sincerely,

MEWBOURNE OIL COMPANY



Clayton Pearson
Landman

MEWBOURNE OIL COMPANY

500 W. TEXAS, SUITE 1020
MIDLAND, TEXAS 79701

(432) 682-3715
FAX (432) 685-4170

July 27, 2016

Via Certified Mail

Clarence W. Ervin
4016 Jones Street
Carlsbad, New Mexico 88220

Re: Yardbirds "34" W2NC Fee #1H Well
SL: 150' FSL & 2240' FWL
BHL: 330' FNL & 2240' FWL
W/2 of Section 34, T23S, R28E
Eddy County, New Mexico

Ladies and Gentlemen:

Mewbourne Oil Company ("Mewbourne"), as Operator, proposes to drill the captioned well at the referenced surface location (SL) and drill same horizontally to a terminus point in the wellbore to the referenced bottom hole location (BHL). Said well will be drilled to a true vertical depth of approximately 10,505 feet beneath the surface and drilled horizontally therefrom from the south to the north in the Middle Wolfcamp Shale interval of the Wolfcamp formation for oil and gas production.

Regarding the above, title examination indicates that you may have a claim to a 3.60% mineral interest in the NE/4SW/4 of Section 34 lying East of the East Line of the P.V.&N.E. Railway (now Atchison, Topeka & Santa Fe Railway) right-of-way (Malaga Tracts 603-605, 613 & 614), E/2NW/4SE/4SW/4, W/2NE/4SE/4SW/4 (Malaga Tract 625), E/2SE/4SE/4SW/4 (Malaga Tract 639) and a 7.60% mineral interest in that portion of the NE/4SW/4 of Section 34 lying West of the East line of the P.V.&N.E. Railway (now Atchison, Topeka & Santa Fe Railway) right-of-way containing 55.0 acres, more or less, of the captioned Section 34. To cure this title, it would take a Quiet Title Suit or stipulation between all of the parties and their heirs that may have claim to this interest.

Regarding the above, enclosed for your further handling and information is a copy of our Authority For Expenditure (AFE) dated February 10, 2016. This is an estimate of the drilling and completion costs associated with the above proposed well. The overhead rates provided for in our Joint Operating Agreement are \$7,500 per drilling month and \$750.00 per producing month.

Yardbirds "34" W2NC Fee #1H Well
W/2 of Section 34, T23S, R28E and
July 27, 2016

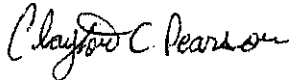
In the event the ownership of the above referenced unleased mineral interest is judicially determined, Mewbourne welcomes such owners to participate in the above well as to such unleased mineral interest. Alternatively, Mewbourne offers to purchase an Oil and Gas Lease covering such interest on the basis of a lease bonus payment of \$750 per net acre for a three year primary term providing for a 3/16ths royalty interest in the event such unleased mineral interest is judicially determined. This offer is subject to proportionate reduction.

The above described convoluted interest will be subject to a Compulsory Pooling Examiners Hearing in Santa Fe, New Mexico in the near future. You will be notified of this hearing as the scheduling becomes finalized.

Should you have any questions regarding the above, please call me at (432)682-3715 or email me at cpearson@mewbourne.com.

Sincerely,

MEWBOURNE OIL COMPANY



Clayton Pearson
Landman

MEWBOURNE OIL COMPANY

500 W. TEXAS, SUITE 1020
MIDLAND, TEXAS 79701

(432) 682-3715
FAX (432) 685-4170

July 27, 2016

Via Certified Mail

The Heirs of Devises of Mary I. Ervin
4016 Jones Street
Carlsbad, New Mexico 88220

Re: Yardbirds "34" W2NC Fee #1H Well
SL: 150' FSL & 2240' FWL
BHL: 330' FNL & 2240' FWL
W/2 of Section 34, T23S, R28E
Eddy County, New Mexico

Ladies and Gentlemen:

Mewbourne Oil Company ("Mewbourne"), as Operator, proposes to drill the captioned well at the referenced surface location (SL) and drill same horizontally to a terminus point in the wellbore to the referenced bottom hole location (BHL). Said well will be drilled to a true vertical depth of approximately 10,505 feet beneath the surface and drilled horizontally therefrom from the south to the north in the Middle Wolfcamp Shale interval of the Wolfcamp formation for oil and gas production.

Regarding the above, title examination indicates that you may have a claim to a 3.60% mineral interest in the NE/4SW/4 of Section 34 lying East of the East Line of the P.V.&N.E. Railway (now Atchison, Topeka & Santa Fe Railway) right-of-way (Malaga Tracts 603-605, 613 & 614), E/2NW/4SE/4SW/4, W/2NE/4SE/4SW/4 (Malaga Tract 625), E/2SE/4SE/4SW/4 (Malaga Tract 639) and a 7.60% mineral interest in that portion of the NE/4SW/4 of Section 34 lying West of the East line of the P.V.&N.E. Railway (now Atchison, Topeka & Santa Fe Railway) right-of-way containing 55.0 acres, more or less, of the captioned Section 34. To cure this title, it would take a Quiet Title Suit or stipulation between all of the parties and their heirs that may have claim to this interest.

Regarding the above, enclosed for your further handling and information is a copy of our Authority For Expenditure (AFE) dated February 10, 2016. This is an estimate of the drilling and completion costs associated with the above proposed well. The overhead rates provided for in our Joint Operating Agreement are \$7,500 per drilling month and \$750.00 per producing month.

Yardbirds "34" W2NC Fee #1H Well
W/2 of Section 34, T23S, R28E and
July 27, 2016

In the event the ownership of the above referenced unleased mineral interest is judicially determined, Mewbourne welcomes such owners to participate in the above well as to such unleased mineral interest. Alternatively, Mewbourne offers to purchase an Oil and Gas Lease covering such interest on the basis of a lease bonus payment of \$750 per net acre for a three year primary term providing for a 3/16ths royalty interest in the event such unleased mineral interest is judicially determined. This offer is subject to proportionate reduction.

The above described convoluted interest will be subject to a Compulsory Pooling Examiners Hearing in Santa Fe, New Mexico in the near future. You will be notified of this hearing as the scheduling becomes finalized.

Should you have any questions regarding the above, please call me at (432)682-3715 or email me at cpearson@mewbourne.com.

Sincerely,

MEWBOURNE OIL COMPANY



Clayton Pearson
Landman

MEWBOURNE OIL COMPANY

500 W. TEXAS, SUITE 1020
MIDLAND, TEXAS 79701

(432) 682-3715
FAX (432) 685-4170

July 27, 2016

Via Certified Mail

Louis M. (Mickey) Ratliff, Jr.
8 Firwood Court
The Hills, Texas 78738

Re: Yardbirds "34" W2NC Fee #1H Well
SL: 150' FSL & 2240' FWL
BHL: 330' FNL & 2240' FWL
W/2 of Section 34, T23S, R28E
Eddy County, New Mexico

Ladies and Gentlemen:

Mewbourne Oil Company ("Mewbourne"), as Operator, proposes to drill the captioned well at the referenced surface location (SL) and drill same horizontally to a terminus point in the wellbore to the referenced bottom hole location (BHL). Said well will be drilled to a true vertical depth of approximately 10,505 feet beneath the surface and drilled horizontally therefrom from the south to the north in the Middle Wolfcamp Shale interval of the Wolfcamp formation for oil and gas production.

Regarding the above, title examination indicates that you may have a claim to a 3.60% mineral interest in the NE/4SW/4 of Section 34 lying East of the East Line of the P.V.&N.E. Railway (now Atchison, Topeka & Santa Fe Railway) right-of-way (Malaga Tracts 603-605, 613 & 614), E/2NW/4SE/4SW/4, W/2NE/4SE/4SW/4 (Malaga Tract 625), E/2SE/4SE/4SW/4 (Malaga Tract 639) and a 7.60% mineral interest in that portion of the NE/4SW/4 of Section 34 lying West of the East line of the P.V.&N.E. Railway (now Atchison, Topeka & Santa Fe Railway) right-of-way containing 55.0 acres, more or less, of the captioned Section 34. To cure this title, it would take a Quiet Title Suit or stipulation between all of the parties and their heirs that may have claim to this interest.

Regarding the above, enclosed for your further handling and information is a copy of our Authority For Expenditure (AFE) dated February 10, 2016. This is an estimate of the drilling and completion costs associated with the above proposed well. The overhead rates provided for in our Joint Operating Agreement are \$7,500 per drilling month and \$750.00 per producing month.

Yardbirds "34" W2NC Fee #1H Well
W/2 of Section 34, T23S, R28E and
July 27, 2016

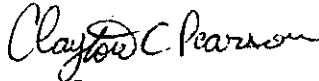
In the event the ownership of the above referenced unleased mineral interest is judicially determined, Mewbourne welcomes such owners to participate in the above well as to such unleased mineral interest. Alternatively, Mewbourne offers to purchase an Oil and Gas Lease covering such interest on the basis of a lease bonus payment of \$750 per net acre for a three year primary term providing for a 3/16ths royalty interest in the event such unleased mineral interest is judicially determined. This offer is subject to proportionate reduction.

The above described convoluted interest will be subject to a Compulsory Pooling Examiners Hearing in Santa Fe, New Mexico in the near future. You will be notified of this hearing as the scheduling becomes finalized.

Should you have any questions regarding the above, please call me at (432)682-3715 or email me at cpearson@mewbourne.com.

Sincerely,

MEWBOURNE OIL COMPANY



Clayton Pearson
Landman

MEWBOURNE OIL COMPANY

500 W. TEXAS, SUITE 1020
MIDLAND, TEXAS 79701

(432) 682-3715
FAX (432) 685-4170

July 27, 2016

Via Certified Mail

Mary D. Ratliff
8 Firwood Court
The Hills, Texas 78738

Re: Yardbirds "34" W2NC Fee #1H Well
SL: 150' FSL & 2240' FWL
BHL: 330' FNL & 2240' FWL
W/2 of Section 34, T23S, R28E
Eddy County, New Mexico

Ladies and Gentlemen:

Mewbourne Oil Company ("Mewbourne"), as Operator, proposes to drill the captioned well at the referenced surface location (SL) and drill same horizontally to a terminus point in the wellbore to the referenced bottom hole location (BHL). Said well will be drilled to a true vertical depth of approximately 10,505 feet beneath the surface and drilled horizontally therefrom from the south to the north in the Middle Wolfcamp Shale interval of the Wolfcamp formation for oil and gas production.

Regarding the above, title examination indicates that you may have a claim to a 3.60% mineral interest in the NE/4SW/4 of Section 34 lying East of the East Line of the P.V.&N.E. Railway (now Atchison, Topeka & Santa Fe Railway) right-of-way (Malaga Tracts 603-605, 613 & 614), E/2NW/4SE/4SW/4, W/2NE/4SE/4SW/4 (Malaga Tract 625), E/2SE/4SE/4SW/4 (Malaga Tract 639) and a 7.60% mineral interest in that portion of the NE/4SW/4 of Section 34 lying West of the East line of the P.V.&N.E. Railway (now Atchison, Topeka & Santa Fe Railway) right-of-way containing 55.0 acres, more or less, of the captioned Section 34. To cure this title, it would take a Quiet Title Suit or stipulation between all of the parties and their heirs that may have claim to this interest.

Regarding the above, enclosed for your further handling and information is a copy of our Authority For Expenditure (AFE) dated February 10, 2016. This is an estimate of the drilling and completion costs associated with the above proposed well. The overhead rates provided for in our Joint Operating Agreement are \$7,500 per drilling month and \$750.00 per producing month.

Yardbirds "34" W2NC Fee #1H Well
W/2 of Section 34, T23S, R28E and
July 27, 2016

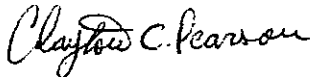
In the event the ownership of the above referenced unleased mineral interest is judicially determined, Mewbourne welcomes such owners to participate in the above well as to such unleased mineral interest. Alternatively, Mewbourne offers to purchase an Oil and Gas Lease covering such interest on the basis of a lease bonus payment of \$750 per net acre for a three year primary term providing for a 3/16ths royalty interest in the event such unleased mineral interest is judicially determined. This offer is subject to proportionate reduction.

The above described convoluted interest will be subject to a Compulsory Pooling Examiners Hearing in Santa Fe, New Mexico in the near future. You will be notified of this hearing as the scheduling becomes finalized.

Should you have any questions regarding the above, please call me at (432)682-3715 or email me at cpearson@mewbourne.com.

Sincerely,

MEWBOURNE OIL COMPANY



Clayton Pearson
Landman

MEWBOURNE OIL COMPANY

500 W. TEXAS, SUITE 1020
MIDLAND, TEXAS 79701

(432) 682-3715
FAX (432) 685-4170

July 27, 2016

Via Certified Mail

Nolan Greak
8008 Slide Road, Suite #33
Lubbock, Texas 79424

Re: Yardbirds "34" W2NC Fee #1H Well
SL: 150' FSL & 2240' FWL
BHL: 330' FNL & 2240' FWL
W/2 of Section 34, T23S, R28E
Eddy County, New Mexico

Ladies and Gentlemen:

Mewbourne Oil Company ("Mewbourne"), as Operator, proposes to drill the captioned well at the referenced surface location (SL) and drill same horizontally to a terminus point in the wellbore to the referenced bottom hole location (BHL). Said well will be drilled to a true vertical depth of approximately 10,505 feet beneath the surface and drilled horizontally therefrom from the south to the north in the Middle Wolfcamp Shale interval of the Wolfcamp formation for oil and gas production.

Regarding the above, title examination indicates that you may have a claim to a 3.60% mineral interest in the NE/4SW/4 of Section 34 lying East of the East Line of the P.V.&N.E. Railway (now Atchison, Topeka & Santa Fe Railway) right-of-way (Malaga Tracts 603-605, 613 & 614), E/2NW/4SE/4SW/4, W/2NE/4SE/4SW/4 (Malaga Tract 625), E/2SE/4SE/4SW/4 (Malaga Tract 639) and a 7.60% mineral interest in that portion of the NE/4SW/4 of Section 34 lying West of the East line of the P.V.&N.E. Railway (now Atchison, Topeka & Santa Fe Railway) right-of-way containing 55.0 acres, more or less, of the captioned Section 34. To cure this title, it would take a Quiet Title Suit or stipulation between all of the parties and their heirs that may have claim to this interest.

Regarding the above, enclosed for your further handling and information is a copy of our Authority For Expenditure (AFE) dated February 10, 2016. This is an estimate of the drilling and completion costs associated with the above proposed well. The overhead rates provided for in our Joint Operating Agreement are \$7,500 per drilling month and \$750.00 per producing month.

Yardbirds "34" W2NC Fee #1H Well
W/2 of Section 34, T23S, R28E and
July 27, 2016

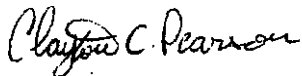
In the event the ownership of the above referenced unleased mineral interest is judicially determined, Mewbourne welcomes such owners to participate in the above well as to such unleased mineral interest. Alternatively, Mewbourne offers to purchase an Oil and Gas Lease covering such interest on the basis of a lease bonus payment of \$750 per net acre for a three year primary term providing for a 3/16ths royalty interest in the event such unleased mineral interest is judicially determined. This offer is subject to proportionate reduction.

The above described convoluted interest will be subject to a Compulsory Pooling Examiners Hearing in Santa Fe, New Mexico in the near future. You will be notified of this hearing as the scheduling becomes finalized.

Should you have any questions regarding the above, please call me at (432)682-3715 or email me at cpearson@mewbourne.com.

Sincerely,

MEWBOURNE OIL COMPANY

A handwritten signature in cursive script that reads "Clayton C. Pearson".

Clayton Pearson
Landman

MEWBOURNE OIL COMPANY

500 W. TEXAS, SUITE 1020
MIDLAND, TEXAS 79701

(432) 682-3715
FAX (432) 685-4170

July 27, 2016

Via Certified Mail

Seminole Memorial Hospital
209 NW 8th Street
Seminole, Texas 79360

Re: Yardbirds "34" W2NC Fee #1H Well
SL: 150' FSL & 2240' FWL
BHL: 330' FNL & 2240' FWL
W/2 of Section 34, T23S, R28E
Eddy County, New Mexico

Ladies and Gentlemen:

Mewbourne Oil Company ("Mewbourne"), as Operator, proposes to drill the captioned well at the referenced surface location (SL) and drill same horizontally to a terminus point in the wellbore to the referenced bottom hole location (BHL). Said well will be drilled to a true vertical depth of approximately 10,505 feet beneath the surface and drilled horizontally therefrom from the south to the north in the Middle Wolfcamp Shale interval of the Wolfcamp formation for oil and gas production.

Regarding the above, title examination indicates that you may have a claim to a 3.60% mineral interest in the NE/4SW/4 of Section 34 lying East of the East Line of the P.V.&N.E. Railway (now Atchison, Topeka & Santa Fe Railway) right-of-way (Malaga Tracts 603-605, 613 & 614), E/2NW/4SE/4SW/4, W/2NE/4SE/4SW/4 (Malaga Tract 625), E/2SE/4SE/4SW/4 (Malaga Tract 639) and a 7.60% mineral interest in that portion of the NE/4SW/4 of Section 34 lying West of the East line of the P.V.&N.E. Railway (now Atchison, Topeka & Santa Fe Railway) right-of-way containing 55.0 acres, more or less, of the captioned Section 34. To cure this title, it would take a Quiet Title Suit or stipulation between all of the parties and their heirs that may have claim to this interest.

Regarding the above, enclosed for your further handling and information is a copy of our Authority For Expenditure (AFE) dated February 10, 2016. This is an estimate of the drilling and completion costs associated with the above proposed well. The overhead rates provided for in our Joint Operating Agreement are \$7,500 per drilling month and \$750.00 per producing month.

Yardbirds "34" W2NC Fee #1H Well
W/2 of Section 34, T23S, R28E and
July 27, 2016


In the event the ownership of the above referenced unleased mineral interest is judicially determined, Mewbourne welcomes such owners to participate in the above well as to such unleased mineral interest. Alternatively, Mewbourne offers to purchase an Oil and Gas Lease covering such interest on the basis of a lease bonus payment of \$750 per net acre for a three year primary term providing for a 3/16ths royalty interest in the event such unleased mineral interest is judicially determined. This offer is subject to proportionate reduction.

The above described convoluted interest will be subject to a Compulsory Pooling Examiners Hearing in Santa Fe, New Mexico in the near future. You will be notified of this hearing as the scheduling becomes finalized.

Should you have any questions regarding the above, please call me at (432)682-3715 or email me at cpearson@mewbourne.com.

Sincerely,

MEWBOURNE OIL COMPANY



Clayton Pearson
Landman

MEWBOURNE OIL COMPANY

500 W. TEXAS, SUITE 1020
MIDLAND, TEXAS 79701

(432) 682-3715
FAX (432) 685-4170

July 27, 2016

Via Certified Mail

Andreas P. Panagopoulos
511 West Reinken Ave.
Belen, New Mexico 87002

Re: Yardbirds "34" W2NC Fee #1H Well
SL: 150' FSL & 2240' FWL
BHL: 330' FNL & 2240' FWL
W/2 of Section 34, T23S, R28E
Eddy County, New Mexico

Ladies and Gentlemen:

Mewbourne Oil Company ("Mewbourne"), as Operator, proposes to drill the captioned well at the referenced surface location (SL) and drill same horizontally to a terminus point in the wellbore to the referenced bottom hole location (BHL). Said well will be drilled to a true vertical depth of approximately 10,505 feet beneath the surface and drilled horizontally therefrom from the south to the north in the Middle Wolfcamp Shale interval of the Wolfcamp formation for oil and gas production.

Regarding the above, title examination indicates that you may have a claim to a 3.60% mineral interest in the NE/4SW/4 of Section 34 lying East of the East Line of the P.V.&N.E. Railway (now Atchison, Topeka & Santa Fe Railway) right-of-way (Malaga Tracts 603-605, 613 & 614), E/2NW/4SE/4SW/4, W/2NE/4SE/4SW/4 (Malaga Tract 625), E/2SE/4SE/4SW/4 (Malaga Tract 639) and a 7.60% mineral interest in that portion of the NE/4SW/4 of Section 34 lying West of the East line of the P.V.&N.E. Railway (now Atchison, Topeka & Santa Fe Railway) right-of-way containing 55.0 acres, more or less, of the captioned Section 34. To cure this title, it would take a Quiet Title Suit or stipulation between all of the parties and their heirs that may have claim to this interest.

Regarding the above, enclosed for your further handling and information is a copy of our Authority For Expenditure (AFE) dated February 10, 2016. This is an estimate of the drilling and completion costs associated with the above proposed well. The overhead rates provided for in our Joint Operating Agreement are \$7,500 per drilling month and \$750.00 per producing month.

Yardbirds "34" W2NC Fee #1H Well
W/2 of Section 34, T23S, R28E and
July 27, 2016

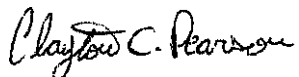
In the event the ownership of the above referenced unleased mineral interest is judicially determined, Mewbourne welcomes such owners to participate in the above well as to such unleased mineral interest. Alternatively, Mewbourne offers to purchase an Oil and Gas Lease covering such interest on the basis of a lease bonus payment of \$750 per net acre for a three year primary term providing for a 3/16ths royalty interest in the event such unleased mineral interest is judicially determined. This offer is subject to proportionate reduction.

The above described convoluted interest will be subject to a Compulsory Pooling Examiners Hearing in Santa Fe, New Mexico in the near future. You will be notified of this hearing as the scheduling becomes finalized.

Should you have any questions regarding the above, please call me at (432)682-3715 or email me at cpearson@mewbourne.com.

Sincerely,

MEWBOURNE OIL COMPANY



Clayton Pearson
Landman

MEWBOURNE OIL COMPANY

500 W. TEXAS, SUITE 1020
MIDLAND, TEXAS 79701

(432) 682-3715
FAX (432) 685-4170

July 27, 2016

Via Certified Mail

Pavlos P. Panagopoulos
511 West Reinken Ave.
Belen, New Mexico 87002

Re: Yardbirds "34" W2NC Fee #1H Well
SL: 150' FSL & 2240' FWL
BHL: 330' FNL & 2240' FWL
W/2 of Section 34, T23S, R28E
Eddy County, New Mexico

Ladies and Gentlemen:

Mewbourne Oil Company ("Mewbourne"), as Operator, proposes to drill the captioned well at the referenced surface location (SL) and drill same horizontally to a terminus point in the wellbore to the referenced bottom hole location (BHL). Said well will be drilled to a true vertical depth of approximately 10,505 feet beneath the surface and drilled horizontally therefrom from the south to the north in the Middle Wolfcamp Shale interval of the Wolfcamp formation for oil and gas production.

Regarding the above, title examination indicates that you may have a claim to a 3.60% mineral interest in the NE/4SW/4 of Section 34 lying East of the East Line of the P.V.&N.E. Railway (now Atchison, Topeka & Santa Fe Railway) right-of-way (Malaga Tracts 603-605, 613 & 614), E/2NW/4SE/4SW/4, W/2NE/4SE/4SW/4 (Malaga Tract 625), E/2SE/4SE/4SW/4 (Malaga Tract 639) and a 7.60% mineral interest in that portion of the NE/4SW/4 of Section 34 lying West of the East line of the P.V.&N.E. Railway (now Atchison, Topeka & Santa Fe Railway) right-of-way containing 55.0 acres, more or less, of the captioned Section 34. To cure this title, it would take a Quiet Title Suit or stipulation between all of the parties and their heirs that may have claim to this interest.

Regarding the above, enclosed for your further handling and information is a copy of our Authority For Expenditure (AFE) dated February 10, 2016. This is an estimate of the drilling and completion costs associated with the above proposed well. The overhead rates provided for in our Joint Operating Agreement are \$7,500 per drilling month and \$750.00 per producing month.

Yardbirds "34" W2NC Fee #1H Well
W/2 of Section 34, T23S, R28E and
July 27, 2016

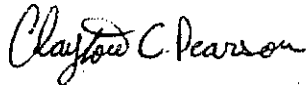
In the event the ownership of the above referenced unleased mineral interest is judicially determined, Mewbourne welcomes such owners to participate in the above well as to such unleased mineral interest. Alternatively, Mewbourne offers to purchase an Oil and Gas Lease covering such interest on the basis of a lease bonus payment of \$750 per net acre for a three year primary term providing for a 3/16ths royalty interest in the event such unleased mineral interest is judicially determined. This offer is subject to proportionate reduction.

The above described convoluted interest will be subject to a Compulsory Pooling Examiners Hearing in Santa Fe, New Mexico in the near future. You will be notified of this hearing as the scheduling becomes finalized.

Should you have any questions regarding the above, please call me at (432)682-3715 or email me at cpearson@mewbourne.com.

Sincerely,

MEWBOURNE OIL COMPANY



Clayton Pearson
Landman

MEWBOURNE OIL COMPANY

500 W. TEXAS, SUITE 1020
MIDLAND, TEXAS 79701

(432) 682-3715
FAX (432) 685-4170

July 27, 2016

Via Certified Mail

Panagiota P. Panagopoulos Tendall
10008 Ranch Hand Ave.
Las Vegas, Nevada 89117

Re: Yardbirds "34" W2NC Fee #1H Well
SL: 150' FSL & 2240' FWL
BHL: 330' FNL & 2240' FWL
W/2 of Section 34, T23S, R28E
Eddy County, New Mexico

Ladies and Gentlemen:

Mewbourne Oil Company ("Mewbourne"), as Operator, proposes to drill the captioned well at the referenced surface location (SL) and drill same horizontally to a terminus point in the wellbore to the referenced bottom hole location (BHL). Said well will be drilled to a true vertical depth of approximately 10,505 feet beneath the surface and drilled horizontally therefrom from the south to the north in the Middle Wolfcamp Shale interval of the Wolfcamp formation for oil and gas production.

Regarding the above, title examination indicates that you may have a claim to a 3.60% mineral interest in the NE/4SW/4 of Section 34 lying East of the East Line of the P.V.&N.E. Railway (now Atchison, Topeka & Santa Fe Railway) right-of-way (Malaga Tracts 603-605, 613 & 614), E/2NW/4SE/4SW/4, W/2NE/4SE/4SW/4 (Malaga Tract 625), E/2SE/4SE/4SW/4 (Malaga Tract 639) and a 7.60% mineral interest in that portion of the NE/4SW/4 of Section 34 lying West of the East line of the P.V.&N.E. Railway (now Atchison, Topeka & Santa Fe Railway) right-of-way containing 55.0 acres, more or less, of the captioned Section 34. To cure this title, it would take a Quiet Title Suit or stipulation between all of the parties and their heirs that may have claim to this interest.

Regarding the above, enclosed for your further handling and information is a copy of our Authority For Expenditure (AFE) dated February 10, 2016. This is an estimate of the drilling and completion costs associated with the above proposed well. The overhead rates provided for in our Joint Operating Agreement are \$7,500 per drilling month and \$750.00 per producing month.

Yardbirds "34" W2NC Fee #1H Well
W/2 of Section 34, T23S, R28E and
July 27, 2016

In the event the ownership of the above referenced unleased mineral interest is judicially determined, Mewbourne welcomes such owners to participate in the above well as to such unleased mineral interest. Alternatively, Mewbourne offers to purchase an Oil and Gas Lease covering such interest on the basis of a lease bonus payment of \$750 per net acre for a three year primary term providing for a 3/16ths royalty interest in the event such unleased mineral interest is judicially determined. This offer is subject to proportionate reduction.

The above described convoluted interest will be subject to a Compulsory Pooling Examiners Hearing in Santa Fe, New Mexico in the near future. You will be notified of this hearing as the scheduling becomes finalized.

Should you have any questions regarding the above, please call me at (432)682-3715 or email me at cpearson@mewbourne.com.

Sincerely,

MEWBOURNE OIL COMPANY



Clayton Pearson
Landman

MEWBOURNE OIL COMPANY

500 W. TEXAS, SUITE 1020
MIDLAND, TEXAS 79701

(432) 682-3715
FAX (432) 685-4170

July 27, 2016

Via Certified Mail

Magdalene (or Magdaline) P. Panagopoulos
10008 Ranch Hand Ave.
Las Vegas, Nevada 89117

Re: Yardbirds "34" W2NC Fee #1H Well
SL: 150' FSL & 2240' FWL
BHL: 330' FNL & 2240' FWL
W/2 of Section 34, T23S, R28E
Eddy County, New Mexico

Ladies and Gentlemen:

Mewbourne Oil Company ("Mewbourne"), as Operator, proposes to drill the captioned well at the referenced surface location (SL) and drill same horizontally to a terminus point in the wellbore to the referenced bottom hole location (BHL). Said well will be drilled to a true vertical depth of approximately 10,505 feet beneath the surface and drilled horizontally therefrom from the south to the north in the Middle Wolfcamp Shale interval of the Wolfcamp formation for oil and gas production.

Regarding the above, title examination indicates that you may have a claim to a 3.60% mineral interest in the NE/4SW/4 of Section 34 lying East of the East Line of the P.V.&N.E. Railway (now Atchison, Topeka & Santa Fe Railway) right-of-way (Malaga Tracts 603-605, 613 & 614), E/2NW/4SE/4SW/4, W/2NE/4SE/4SW/4 (Malaga Tract 625), E/2SE/4SE/4SW/4 (Malaga Tract 639) and a 7.60% mineral interest in that portion of the NE/4SW/4 of Section 34 lying West of the East line of the P.V.&N.E. Railway (now Atchison, Topeka & Santa Fe Railway) right-of-way containing 55.0 acres, more or less, of the captioned Section 34. To cure this title, it would take a Quiet Title Suit or stipulation between all of the parties and their heirs that may have claim to this interest.

Regarding the above, enclosed for your further handling and information is a copy of our Authority For Expenditure (AFE) dated February 10, 2016. This is an estimate of the drilling and completion costs associated with the above proposed well. The overhead rates provided for in our Joint Operating Agreement are \$7,500 per drilling month and \$750.00 per producing month.

Yardbirds "34" W2NC Fee #1H Well
W/2 of Section 34, T23S, R28E and
July 27, 2016


In the event the ownership of the above referenced unleased mineral interest is judicially determined, Mewbourne welcomes such owners to participate in the above well as to such unleased mineral interest. Alternatively, Mewbourne offers to purchase an Oil and Gas Lease covering such interest on the basis of a lease bonus payment of \$750 per net acre for a three year primary term providing for a 3/16ths royalty interest in the event such unleased mineral interest is judicially determined. This offer is subject to proportionate reduction.

The above described convoluted interest will be subject to a Compulsory Pooling Examiners Hearing in Santa Fe, New Mexico in the near future. You will be notified of this hearing as the scheduling becomes finalized.

Should you have any questions regarding the above, please call me at (432)682-3715 or email me at cpearson@mewbourne.com.

Sincerely,

MEWBOURNE OIL COMPANY



Clayton Pearson
Landman

MEWBOURNE OIL COMPANY

500 W. TEXAS, SUITE 1020
MIDLAND, TEXAS 79701

(432) 682-3715
FAX (432) 685-4170

July 27, 2016

Via Certified Mail

Peter A. Panagopoulos
209 W. McKay
Carlsbad, New Mexico 88220

Re: Yardbirds "34" W2NC Fee #1H Well
SL: 150' FSL & 2240' FWL
BHL: 330' FNL & 2240' FWL
W/2 of Section 34, T23S, R28E
Eddy County, New Mexico

Ladies and Gentlemen:

Mewbourne Oil Company ("Mewbourne"), as Operator, proposes to drill the captioned well at the referenced surface location (SL) and drill same horizontally to a terminus point in the wellbore to the referenced bottom hole location (BHL). Said well will be drilled to a true vertical depth of approximately 10,505 feet beneath the surface and drilled horizontally therefrom from the south to the north in the Middle Wolfcamp Shale interval of the Wolfcamp formation for oil and gas production.

Regarding the above, title examination indicates that you may have a claim to a 3.60% mineral interest in the NE/4SW/4 of Section 34 lying East of the East Line of the P.V.&N.E. Railway (now Atchison, Topeka & Santa Fe Railway) right-of-way (Malaga Tracts 603-605, 613 & 614), E/2NW/4SE/4SW/4, W/2NE/4SE/4SW/4 (Malaga Tract 625), E/2SE/4SE/4SW/4 (Malaga Tract 639) and a 7.60% mineral interest in that portion of the NE/4SW/4 of Section 34 lying West of the East line of the P.V.&N.E. Railway (now Atchison, Topeka & Santa Fe Railway) right-of-way containing 55.0 acres, more or less, of the captioned Section 34. To cure this title, it would take a Quiet Title Suit or stipulation between all of the parties and their heirs that may have claim to this interest.

Regarding the above, enclosed for your further handling and information is a copy of our Authority For Expenditure (AFE) dated February 10, 2016. This is an estimate of the drilling and completion costs associated with the above proposed well. The overhead rates provided for in our Joint Operating Agreement are \$7,500 per drilling month and \$750.00 per producing month.

Yardbirds "34" W2NC Fee #1H Well
W/2 of Section 34, T23S, R28E and
July 27, 2016

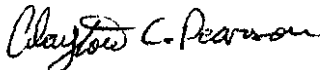
In the event the ownership of the above referenced unleased mineral interest is judicially determined, Mewbourne welcomes such owners to participate in the above well as to such unleased mineral interest. Alternatively, Mewbourne offers to purchase an Oil and Gas Lease covering such interest on the basis of a lease bonus payment of \$750 per net acre for a three year primary term providing for a 3/16ths royalty interest in the event such unleased mineral interest is judicially determined. This offer is subject to proportionate reduction.

The above described convoluted interest will be subject to a Compulsory Pooling Examiners Hearing in Santa Fe, New Mexico in the near future. You will be notified of this hearing as the scheduling becomes finalized.

Should you have any questions regarding the above, please call me at (432)682-3715 or email me at cpearson@mewbourne.com.

Sincerely,

MEWBOURNE OIL COMPANY



Clayton Pearson
Landman

MEWBOURNE OIL COMPANY

500 W. TEXAS, SUITE 1020
MIDLAND, TEXAS 79701

(432) 682-3715
FAX (432) 685-4170

September 21, 2016

Via FedEx

Margaret V. Dowling
1829 Georgia Street NE
Albuquerque, New Mexico 87110

Re: Yardbirds "34" W2NC Fee #1H Well
150' FSL & 2240' FWL (SL)
330' FNL & 2240' FWL (BHL)
Section 34, T23S, R28E
Eddy County, New Mexico

Dear Ms. Dowling:


Mewbourne Oil Company ("Mewbourne"), as Operator, hereby proposes to drill the captioned well at the referenced surface location (SL) to the referenced bottom hole location (BHL). The proposed well will be drilled to a true vertical depth ("TVD") of approximately 10,505 feet subsurface to evaluate the Middle Wolfcamp Shale interval of the Wolfcamp Formation for oil and gas production. The proposed well will have a horizontal measured depth ("MD") of approximately 15,050 feet. The W/2 of the captioned Section 34 will be dedicated to the well as the pooled oil proration unit and project area.

Regarding the above, enclosed for your further handling is our AFE dated February 10, 2016 for the captioned proposed well. In the event you elect to participate in the proposed well, please execute the enclosed AFE and return to me within 30 days of receipt of same. For your information, the proposed overhead rates found in the COPAS of the proposed Joint Operating Agreement will be \$7,500 for drilling months and \$750 for non-drilling months.

Should you have any questions regarding the above, please email me at cpearson@mewbourne.com or call me at (432) 682-3715.

Sincerely,

MEWBOURNE OIL COMPANY


Clayton Pearson
Landman

USPS CERTIFIED MAIL™

Page 1 of 1

Mowbourne Oil Company
Clayton Pearson
500 W Texas Ave, STE 1020
MIDLAND TX 79701-4279

Yardside 34 W2NC 1H CP

US POSTAGE AND FEES PAID
FIRST-CLASS
Aug 03 2016
Mailed from ZIP 79701
2 oz First-Class Mail Piece Rate

CID: 56133



endicia.com

071S00534813

USPS CERTIFIED MAIL

9414 8106 9994 5016 9308 26


Cara McGonagill
611 1/2 N MESA ST
CARLSBAD NM 88220-5024



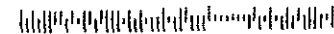
NIXIE

882205193-1N 040 08/31/16

RETURN TO SENDER
UNCLAIMED
UNABLE TO FORWARD
RETURN TO SENDER



4/8/16



8-12
88-22

Simple Certified Mail

USPS CERTIFIED MAIL

Mewbourne Oil Company
Clayton Pearson
500 W Texas Ave, STE 1020
MIDLAND TX 79701-4279

Yards 34 W2NC 1H CP

US POSTAGE AND FEES PAID
FIRST-CLASS
Aug 03 2016
Mailed from ZIP 79701
2 oz First-Class Mail First Rate

CID: 56133



endia.com

071S00534813

USPS CERTIFIED MAIL

9414 8106 9994 5016 9308 02

George P. McGonagill
2610 MOUNTAIN VIEW DR APT B
CARLSBAD NM 88220-3201



NIXIE 882205193-1N 040 08/31/16

RETURN TO SENDER
UNCLAIMED
UNABLE TO FORWARD
RETURN TO SENDER



8.12
8.22

USPS CERTIFIED MAIL™

8-18
8-16
8-24

Page 1 of 1

Mewbourne Oil Company
Clayton Pearson
500 W Texas Ave, STE 1020
MIDLAND TX 79701-4279

Yardbirds 34 WZNC 1H CP

US POSTAGE AND FEES PAID
FIRST-CLASS
Aug 03 2016
Mailed from ZIP 79701
2 oz First-Class Mail Rate Rate

CID: 56133



endicia.com

071S00534613

USPS CERTIFIED MAIL

9414 8106 9994 5016 9302 15

Arin Bratcher
2 MEADOWLARK CT
ARTESIA NM 88210-9279

NIXIE 882107117-1N 040 09/01/16

RETURN TO SENDER
UNABLE TO FORWARD
UNABLE TO FORWARD
RETURN TO SENDER



USPS Certified Mail

USPS CERTIFIED MAIL™

Mewbourne Oil Company
Clayton Pearson
500 W Texas Ave, STE 1020
MIDLAND TX 79701-4279

Yardbirds 34 W2NC 1H CP



US POSTAGE AND FEES PAID
FIRST-CLASS
Aug 03 2016
Mailed from ZIP 79701
2 oz First-Class Mail Piece Rate

CID: 56133



071500534813

USPS CERTIFIED MAIL

***** POSTAGE FROM THIS MAIL WILL BE PAID BY THE MAILER *****

RETURN TO SENDER



KEY RETURN ZIP CODE™ 1488

9414 8106 9994 5016 9310 76

Helen Beeman
6801 Beckett Road, #134R
AUSTIN TX 78749-1466

LN 8-6

NIXIE 000007186-1N 09/02/16

RETURN TO SENDER
UNCLAIMED
UNABLE TO FORWARD
RETURN TO SENDER



USPS CERTIFIED MAIL™

Page 1 of 1

Mewbourne Oil Company
Clayton Pearson
500 W Texas Ave, STE 1020
MIDLAND TX 79701-4279

Yardbirds 34W2NC 1H CP

US POSTAGE AND FEES PAID
FIRST-CLASS
Aug 03 2016
Mailed from ZIP 79701
2 oz First-Class Mail Piece Rate

CID: 56133



endicia.com

071S00534813

USPS CERTIFIED MAIL

9414 8106 9994 5016 9311 37

LBD, a Limited Partnership
PO Box 686
HOBBS NM 88241-0686

NIXIE 882417053-1N 040 08/31/16

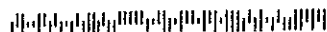
RETURN TO SENDER
UNABLE TO FORWARD
UNABLE TO FORWARD
RETURN TO SENDER



ple Certified Mail

8/5
8-10
8-28

USPS CERTIFIED MAIL™



Mewbourne Oil Company
Clayton Pearson
500 W Texas Ave, STE 1020
MIDLAND TX 79701-4279

Yardbirds 34 W2NC 1H CP

US POSTAGE AND FEES PAID
FIRST-CLASS
Aug 03 2016
Mailed from ZIP 79701
2 oz First-Class Mail Flap Rate

CID: 56133



endlic.com

071S00534813

USPS CERTIFIED MAIL

9414 8106 9994 5016 9319 84

Peter A. Panagopoulos
209 W MCKAY ST
CARLSBAD NM 88220-5835

NIXIE 882201020-1N 040 08/18/16

RETURN TO SENDER
ATTEMPTED - NOT KNOWN
UNABLE TO FORWARD
RETURN TO SENDER



SC
RUC
8-6-16
CS

USPS CERTIFIED MAIL™

Simple Certified Mail

Yardbirds 34 W2NC 1H CP

CtD: 56133



9414 8106 9994 5016 9311 06

NIXIE 882211027-1N 040 08/13/16

210, 47, 5, 6, 11, 12, 13, 14, 15, 16, 17, 18, 19, 20, 21, 22, 23, 24, 25, 26, 27, 28, 29, 30, 31, 32, 33, 34, 35, 36, 37, 38, 39, 40, 41, 42, 43, 44, 45, 46, 47, 48, 49, 50, 51, 52, 53, 54, 55, 56, 57, 58, 59, 60, 61, 62, 63, 64, 65, 66, 67, 68, 69, 70, 71, 72, 73, 74, 75, 76, 77, 78, 79, 80, 81, 82, 83, 84, 85, 86, 87, 88, 89, 90, 91, 92, 93, 94, 95, 96, 97, 98, 99, 100, 101, 102, 103, 104, 105, 106, 107, 108, 109, 110, 111, 112, 113, 114, 115, 116, 117, 118, 119, 120, 121, 122, 123, 124, 125, 126, 127, 128, 129, 130, 131, 132, 133, 134, 135, 136, 137, 138, 139, 140, 141, 142, 143, 144, 145, 146, 147, 148, 149, 150, 151, 152, 153, 154, 155, 156, 157, 158, 159, 160, 161, 162, 163, 164, 165, 166, 167, 168, 169, 170, 171, 172, 173, 174, 175, 176, 177, 178, 179, 180, 181, 182, 183, 184, 185, 186, 187, 188, 189, 190, 191, 192, 193, 194, 195, 196, 197, 198, 199, 200, 201, 202, 203, 204, 205, 206, 207, 208, 209, 210, 211, 212, 213, 214, 215, 216, 217, 218, 219, 220, 221, 222, 223, 224, 225, 226, 227, 228, 229, 230, 231, 232, 233, 234, 235, 236, 237, 238, 239, 240, 241, 242, 243, 244, 245, 246, 247, 248, 249, 250, 251, 252, 253, 254, 255, 256, 257, 258, 259, 260, 261, 262, 263, 264, 265, 266, 267, 268, 269, 270, 271, 272, 273, 274, 275, 276, 277, 278, 279, 280, 281, 282, 283, 284, 285, 286, 287, 288, 289, 290, 291, 292, 293, 294, 295, 296, 297, 298, 299, 300, 301, 302, 303, 304, 305, 306, 307, 308, 309, 310, 311, 312, 313, 314, 315, 316, 317, 318, 319, 320, 321, 322, 323, 324, 325, 326, 327, 328, 329, 330, 331, 332, 333, 334, 335, 336, 337, 338, 339, 340, 341, 342, 343, 344, 345, 346, 347, 348, 349, 350, 351, 352, 353, 354, 355, 356, 357, 358, 359, 360, 361, 362, 363, 364, 365, 366, 367, 368, 369, 370, 371, 372, 373, 374, 375, 376, 377, 378, 379, 380, 381, 382, 383, 384, 385, 386, 387, 388, 389, 390, 391, 392, 393, 394, 395, 396, 397, 398, 399, 400, 401, 402, 403, 404, 405, 406, 407, 408, 409, 410, 411, 412, 413, 414, 415, 416, 417, 418, 419, 420, 421, 422, 423, 424, 425, 426, 427, 428, 429, 430, 431, 432, 433, 434, 435, 436, 437, 438, 439, 440, 441, 442, 443, 444, 445, 446, 447, 448, 449, 450, 451, 452, 453, 454, 455, 456, 457, 458, 459, 460, 461, 462, 463, 464, 465, 466, 467, 468, 469, 470, 471, 472, 473, 474, 475, 476, 477, 478, 479, 480, 481, 482, 483, 484, 485, 486, 487, 488, 489, 490, 491, 492, 493, 494, 495, 496, 497, 498, 499, 500, 501, 502, 503, 504, 505, 506, 507, 508, 509, 510, 511, 512, 513, 514, 515, 516, 517, 518, 519, 520, 521, 522, 523, 524, 525, 526, 527, 528, 529, 530, 531, 532, 533, 534, 535, 536, 537, 538, 539, 540, 541, 542, 543, 544, 545, 546, 547, 548, 549, 550, 551, 552, 553, 554, 555, 556, 557, 558, 559, 560, 561, 562, 563, 564, 565, 566, 567, 568, 569, 570, 571, 572, 573, 574, 575, 576, 577, 578, 579, 580, 581, 582, 583, 584, 585, 586, 587, 588, 589, 590, 591, 592, 593, 594, 595, 596, 597, 598, 599, 600, 601, 602, 603, 604, 605, 606, 607, 608, 609, 610, 611, 612, 613, 614, 615, 616, 617, 618, 619, 620, 621, 622, 623, 624, 625, 626, 627, 628, 629, 630, 631, 632, 633, 634, 635, 636, 637, 638, 639, 640, 641, 642, 643, 644, 645, 646, 647, 648, 649, 650, 651, 652, 653, 654, 655, 656, 657, 658, 659, 660, 661, 662, 663, 664, 665, 666, 667, 668, 669, 670, 671, 672, 673, 674, 675, 676, 677, 678, 679, 680, 681, 682, 683, 684, 685, 686, 687, 688, 689, 690, 691, 692, 693, 694, 695, 696, 697, 698, 699, 700, 701, 702, 703, 704, 705, 706, 707, 708, 709, 710, 711, 712, 713, 714, 715, 716, 717, 718, 719, 720, 721, 722, 723, 724, 725, 726, 727, 728, 729, 730, 731, 732, 733, 734, 735, 736, 737, 738, 739, 740, 741, 742, 743, 744, 745, 746, 747, 748, 749, 750, 751, 752, 753, 754, 755, 756, 757, 758, 759, 760, 761, 762, 763, 764, 765, 766, 767, 768, 769, 770, 771, 772, 773, 774, 775, 776, 777, 778, 779, 780, 781, 782, 783, 784, 785, 786, 787, 788, 789, 790, 791, 792, 793, 794, 795, 796, 797, 798, 799, 800, 801, 802, 803, 804, 805, 806, 807, 808, 809, 810, 811, 812, 813, 814, 815, 816, 817, 818, 819, 820, 821, 822, 823, 824, 825, 826, 827, 828, 829, 830, 831, 832, 833, 834, 835, 836, 837, 838, 839, 840, 841, 842, 843, 844

ATF
8-5-16



UNITED STATES
POSTAL SERVICE

Date: August 22, 2016

Simple Certified:

The following is in response to your August 22, 2016 request for delivery information on your Certified Mail™/RRE item number 9414810699945016931984. The delivery record shows that this item was delivered on August 22, 2016 at 4:23 pm in MIDLAND, TX 79701. The scanned image of the recipient information is provided below.

Signature of Recipient :

Address of Recipient :

Thank you for selecting the Postal Service for your mailing needs.

If you require additional assistance, please contact your local Post Office or postal representative.

Sincerely,
United States Postal Service

Peter A. Panagopoulos
209 W MCKAY ST
CARLSBAD, NM 88220
Reference #: Yardbirds 34 W2NC 1H Proposal/AFE CP



UNITED STATES
POSTAL SERVICE.

Date: August 22, 2016

Simple Certified:

The following is in response to your August 22, 2016 request for delivery information on your Certified Mail™/RRE item number 9414810699945016931458. The delivery record shows that this item was delivered on August 22, 2016 at 1:42 pm in CARLSBAD, NM 88220. The scanned image of the recipient information is provided below.

Signature of Recipient :

Address of Recipient :

4016 Jones
Carlsbad NM 88220

Thank you for selecting the Postal Service for your mailing needs.

If you require additional assistance, please contact your local Post Office or postal representative.

Sincerely,
United States Postal Service

Mary I. Ervin
The Heirs of devisees of
4016 JONES ST
CARLSBAD, NM 88220
Reference #: Yardbirds 34 W2NC 1H Proposal/AFE CP



Date: August 22, 2016

Simple Certified:

The following is in response to your August 22, 2016 request for delivery information on your Certified Mail™/RRE item number 9414810699945016931427. The delivery record shows that this item was delivered on August 22, 2016 at 1:42 pm in CARLSBAD, NM 88220. The scanned image of the recipient information is provided below.

Signature of Recipient :

A handwritten signature in black ink, appearing to read "Clarence W. Ervin".

Address of Recipient :

A handwritten address in black ink, reading "4016 Jones" on the first line and "Carlsbad NM 88220" on the second line.

Thank you for selecting the Postal Service for your mailing needs.

If you require additional assistance, please contact your local Post Office or postal representative.

Sincerely,
United States Postal Service

Clarence W. Ervin
4016 JONES ST
CARLSBAD, NM 88220
Reference #: Yardbirds 34 W2NC 1H Proposal/AFF CP



Date: August 17, 2016

Simple Certified:

The following is in response to your August 17, 2016 request for delivery information on your Certified Mail™/RRE item number 9414810699945016931106. The delivery record shows that this item was delivered on August 17, 2016 at 1:52 pm in MIDLAND, TX 79701. The scanned image of the recipient information is provided below.

Signature of Recipient :

A handwritten signature in black ink, appearing to read "V. Lee Davis".

Address of Recipient :

A handwritten address in black ink, appearing to read "500 DKNB".

Thank you for selecting the Postal Service for your mailing needs.

If you require additional assistance, please contact your local Post Office or postal representative.

Sincerely,
United States Postal Service

Virginia Lee Davis
PO Box 1065
Carlsbad, NM 88221
Reference #: Yardbirds 34 W2NC 1H Proposal/AFE CP
Item ID: Yardbirds 34 W2NC 1H CP

"RETURN"



Date: August 10, 2016

Simple Certified:

The following is in response to your August 10, 2016 request for delivery information on your Certified Mail™/RRE item number 9414810699945016930109. The delivery record shows that this item was delivered on August 10, 2016 at 11:14 am in ROUND ROCK, TX 78681. The scanned image of the recipient information is provided below.

Signature of Recipient :

Delivery Section	
re	<i>Camille Hall</i>
id	<i>Camille Hall</i>

Address of Recipient :

ry es	
----------	--

Thank you for selecting the Postal Service for your mailing needs.

If you require additional assistance, please contact your local Post Office or postal representative.

Sincerely,
United States Postal Service

Mary Camille Hall
3812 Tailfeather DR
Round Rock, TX 78681
Reference #: Yardbirds 34 W2NC 1H Proposal/AFE CP



Date: August 11, 2016

Simple Certified:

The following is in response to your August 11, 2016 request for delivery information on your Certified Mail™/RRE item number 9414810699945016931762. The delivery record shows that this item was delivered on August 11, 2016 at 9:53 am in BELEN, NM 87002. The scanned image of the recipient information is provided below.

Signature of Recipient :

A handwritten signature in black ink, appearing to read "Andreas P. Panagopoulos".

Address of Recipient :

A handwritten address in black ink, appearing to read "511 Reinken Ave".

Thank you for selecting the Postal Service for your mailing needs.

If you require additional assistance, please contact your local Post Office or postal representative.

Sincerely,
United States Postal Service

Andreas P. Panagopoulos
511 W Reinken Ave
Belen, NM 87002
Reference #: Yardbirds 34 W2NC 1H Proposal/AFE CP



Date: August 12, 2016

Simple Certified:

The following is in response to your August 12, 2016 request for delivery information on your Certified Mail™/RRE item number 9414810699945016926072. The delivery record shows that this item was delivered on August 12, 2016 at 4:26 pm in ALBUQUERQUE, NM 87109. The scanned image of the recipient information is provided below.

Signature of Recipient :

A handwritten signature in black ink, appearing to be "K. Stribling", written over a horizontal line.

Address of Recipient :

A handwritten address in black ink, appearing to be "Box 95557", written over a horizontal line.

Thank you for selecting the Postal Service for your mailing needs.

If you require additional assistance, please contact your local Post Office or postal representative.

Sincerely,
United States Postal Service

Martha Stribling dated 9-24-1996
The Trustee of a trust created by
PO Box 95557
Albuquerque, NM 87199
Reference #: Yardbirds 34 W2NC 1H Proposal/AFE CP



Date: August 12, 2016

Simple Certified:

The following is in response to your August 12, 2016 request for delivery information on your Certified Mail™/RRE item number 9414810699945016926171. The delivery record shows that this item was delivered on August 12, 2016 at 4:26 pm in ALBUQUERQUE, NM 87109. The scanned image of the recipient information is provided below.

Signature of Recipient :

A handwritten signature in black ink, appearing to be "Ken 95557".

Address of Recipient :

A handwritten address in black ink, appearing to be "Ken 95557".

Thank you for selecting the Postal Service for your mailing needs.

If you require additional assistance, please contact your local Post Office or postal representative.

Sincerely,
United States Postal Service

Martha G. Stribling Irrevocable Trust
T.B. Stribling, III as Successor Trustee of the
PO Box 95557
Albuquerque, NM 87199
Reference #: Yardbirds 34 W2NC 1H Proposal/AFF CP



Date: August 12, 2016

Simple Certified:

The following is in response to your August 12, 2016 request for delivery information on your Certified Mail™/RRE item number 9414810699945016926416. The delivery record shows that this item was delivered on August 12, 2016 at 3:07 pm in BROWNFIELD, TX 79316. The scanned image of the recipient information is provided below.

Signature of Recipient :

A handwritten signature in black ink, appearing to read "Chasity Garza".

Address of Recipient :

1410 E. Broadway
Brownfield, TX 79316

Thank you for selecting the Postal Service for your mailing needs.

If you require additional assistance, please contact your local Post Office or postal representative.

Sincerely,
United States Postal Service

Chasity Garza
1410 E BROADWAY ST
BROWNFIELD, TX 79316
Reference #: Yardblnds 34 W2NC 1H Proposal/AFE CP



Date: August 8, 2016

Simple Certified:

The following is in response to your August 8, 2016 request for delivery information on your Certified Mail™/RRE item number 9414810699945016930192. The delivery record shows that this item was delivered on August 8, 2016 at 3:29 pm in ARTESIA, NM 88210. The scanned image of the recipient information is provided below.

Signature of Recipient :

A handwritten signature in black ink, appearing to be "D. A. [unclear]".

Address of Recipient :

A handwritten address in black ink: "2 Meadowlark Ct."

Thank you for selecting the Postal Service for your mailing needs.

If you require additional assistance, please contact your local Post Office or postal representative.

Sincerely,
United States Postal Service

Daniel Taschner
2 MEADOWLARK CT
ARTESIA, NM 88210
Reference #: Yardbirds 34 W2NC 1H Proposal/AFE CP



Date: August 8, 2016

Simple Certified:

The following is in response to your August 8, 2016 request for delivery information on your Certified Mail™/RRE item number 9414810699945016926348. The delivery record shows that this item was delivered on August 8, 2016 at 3:32 pm in ALBUQUERQUE, NM 87109. The scanned image of the recipient information is provided below.

Signature of Recipient :

A handwritten signature in black ink, appearing to read "George O. Stribling".

Address of Recipient :

A handwritten address in black ink, appearing to read "6818 Academy Parkway West NE" and "Albuquerque, NM 87109".

Thank you for selecting the Postal Service for your mailing needs.

If you require additional assistance, please contact your local Post Office or postal representative.

Sincerely,
United States Postal Service

Stribling, Robert Cain and Salem Stribling
George O. Stribling, Trustee for Margaret
6818 Academy Parkway West NE
Albuquerque, NM 87109
Reference #: Yardbirds 34 W2NC 1H Proposal/AFE CP




Date: August 9, 2016

Simple Certified:

The following is in response to your August 9, 2016 request for delivery information on your Certified Mail™/RRE item number 9414810699945016931519. The delivery record shows that this item was delivered on August 9, 2016 at 11:20 am in AUSTIN, TX 78734. The scanned image of the recipient information is provided below.

Signature of Recipient :

no 
id Louis M. Ratliff, Jr.

Address of Recipient :

ny 8 Firwood Court
ss

Thank you for selecting the Postal Service for your mailing needs.

If you require additional assistance, please contact your local Post Office or postal representative.

Sincerely,
United States Postal Service

Mary D. Ratliff
8 FIRWOOD CT
THE HILLS, TX 78738
Reference #: Yardbirds 34 W2NC 1H Proposal/AFE CP




UNITED STATES
POSTAL SERVICE.

Date: August 9, 2016

Simple Certified:

The following is in response to your August 9, 2016 request for delivery information on your Certified Mail™/RRE item number 9414810699945016931489. The delivery record shows that this item was delivered on August 9, 2016 at 11:20 am in AUSTIN, TX 78734. The scanned image of the recipient information is provided below.

Signature of Recipient :

re 
id Louis M. Ratliff, Jr.

Address of Recipient :

ny 8 Firwood Court
ss

Thank you for selecting the Postal Service for your mailing needs.

If you require additional assistance, please contact your local Post Office or postal representative.

Sincerely,
United States Postal Service

Louis M.(Mickey) Ratliff, Jr.
8 FIRWOOD CT
THE HILLS, TX 78738
Reference #: Yardbirds 34 W2NC 1H Proposal/AFE CP



Date: August 9, 2016

Simple Certified:

The following is in response to your August 9, 2016 request for delivery information on your Certified Mail™/RRE item number 9414810699945016929912. The delivery record shows that this item was delivered on August 9, 2016 at 1:20 pm in PANHANDLE, TX 79068. The scanned image of the recipient information is provided below.

Signature of Recipient :

Pat Stamps

Address of Recipient :

PO Box 249

Thank you for selecting the Postal Service for your mailing needs.

If you require additional assistance, please contact your local Post Office or postal representative.

Sincerely,
United States Postal Service

Patricia Gae Stamps
PO Box 249
Panhandle, TX 79068
Reference #: Yardbirds 34 W2NC 1H Proposal/AFE CP



UNITED STATES
POSTAL SERVICE.

Date: August 10, 2016

Simple Certified:

The following is in response to your August 10, 2016 request for delivery information on your Certified Mail™/RRE item number 9414810699945016926454. The delivery record shows that this item was delivered on August 10, 2016 at 10:05 am in PANHANDLE, TX 79068. The scanned image of the recipient information is provided below.

Signature of Recipient :

Pamela Ray Cummings

Address of Recipient :

817

Thank you for selecting the Postal Service for your mailing needs.

If you require additional assistance, please contact your local Post Office or postal representative.

Sincerely,
United States Postal Service

Pamela Ray Cummings
PO Box 817
Panhandle, TX 79068
Reference #: Yardbirds 34 W2NC 1H Proposal/AFE CP




Date: August 8, 2016

Simple Certified:

The following is in response to your August 8, 2016 request for delivery information on your Certified Mail™/RRE item number 9414810699945016929981. The delivery record shows that this item was delivered on August 8, 2016 at 11:56 am in TULSA, OK 74114. The scanned image of the recipient information is provided below.

Signature of Recipient :

Signature	
Printed Name	Jefferson Osborn

Address of Recipient :

Delivery Address	2420 S. Tenth
------------------	---------------

Thank you for selecting the Postal Service for your mailing needs.

If you require additional assistance, please contact your local Post Office or postal representative.

Sincerely,
United States Postal Service

Joel W. Osborn
2420 S JOPLIN AVE
TULSA, OK 74114
Reference #: Yardbirds 34 W2NC 1H Proposal/AFE CP



Date: August 8, 2016

Simple Certified:

The following is in response to your August 8, 2016 request for delivery information on your Certified Mail™/RRE item number 9414810699945016929950. The delivery record shows that this item was delivered on August 8, 2016 at 11:07 am in TIPTON, OK 73570. The scanned image of the recipient information is provided below.

Signature of Recipient :

Delivery Section	
Signature	<i>Geneva F. Osborn</i>
Printed Name	Geneva F. Osborn

Address of Recipient :

Address	PO Box 419
---------	------------

Thank you for selecting the Postal Service for your mailing needs.

If you require additional assistance, please contact your local Post Office or postal representative.

Sincerely,
United States Postal Service

Geneva Floyd Osborn
500 N BROADWAY ST
TIPTON, OK 73570
Reference #: Yardbirds 34 W2NC 1H Proposal/AFE CP




Date: August 5, 2016

Simple Certified:

The following is in response to your August 5, 2016 request for delivery information on your Certified Mail™/RRE item number 9414810699945016931939. The delivery record shows that this item was delivered on August 5, 2016 at 2:12 pm in LAS VEGAS, NV 89117. The scanned image of the recipient information is provided below.

Signature of Recipient :

Signature	X 
Printed Name	X Charles Granda

Address of Recipient :

Delivery Address	10008 Ranch Hand Ave
------------------	----------------------

Thank you for selecting the Postal Service for your mailing needs.

If you require additional assistance, please contact your local Post Office or postal representative.

Sincerely,
United States Postal Service

Magdalene (or Magdaline) P. Panagopoulos
10008 RANCH HAND AVE
LAS VEGAS, NV 89117
Reference #: Yardbirds 34 W2NC 1H Proposal/AFE CP




Date: August 5, 2016

Simple Certified:

The following is in response to your August 5, 2016 request for delivery information on your Certified Mail™/RRE item number 9414810699945016931878. The delivery record shows that this item was delivered on August 5, 2016 at 2:12 pm in LAS VEGAS, NV 89117. The scanned image of the recipient information is provided below.

Signature of Recipient :

Signature	X 
Printed Name	X Charles Granda

Address of Recipient :

Delivery Address	10008 Ranch Hand Ave
------------------	----------------------

Thank you for selecting the Postal Service for your mailing needs.

If you require additional assistance, please contact your local Post Office or postal representative.

Sincerely,
United States Postal Service

Panagiota P. Panagopoulos Tendall
10008 RANCH HAND AVE
LAS VEGAS, NV 89117
Reference #: Yardbirds 34 W2NC 1H Proposal/AFE CP



Date: August 5, 2016

Simple Certified:

The following is in response to your August 5, 2016 request for delivery information on your Certified Mail™/RRE item number 9414810699945016931816. The delivery record shows that this item was delivered on August 5, 2016 at 9:55 am in BELEN, NM 87002. The scanned image of the recipient information is provided below.

Signature of Recipient :

A handwritten signature in black ink, appearing to read "P. Panagopoulos".

Address of Recipient :

A handwritten address in black ink, appearing to read "511 W Reinken Ave".

Thank you for selecting the Postal Service for your mailing needs.

If you require additional assistance, please contact your local Post Office or postal representative.

Sincerely,
United States Postal Service

Pavlos P. Panagopoulos
511 W Reinken Ave
Belen, NM 87002
Reference #: Yardblnds 34 W2NC 1H Proposal/AFF CP



Date: August 5, 2016

Simple Certified:

The following is in response to your August 5, 2016 request for delivery information on your Certified Mail™/RRE item number 9414810699945016931724. The delivery record shows that this item was delivered on August 5, 2016 at 10:15 am in SEMINOLE, TX 79360. The scanned image of the recipient information is provided below.

Signature of Recipient :

C Maple

Address of Recipient :

209 NW 8th

Thank you for selecting the Postal Service for your mailing needs.

If you require additional assistance, please contact your local Post Office or postal representative.

Sincerely,
United States Postal Service

Seminole Memorial Hospital
209 NW 8th ST
Seminole, TX 79360
Reference #: Yardbirds 34 W2NC 1H Proposal/AFE CP



Date: August 6, 2016

Simple Certified:

The following is in response to your August 6, 2016 request for delivery information on your Certified Mail™/RRE item number 9414810699945016931588. The delivery record shows that this item was delivered on August 6, 2016 at 9:33 am in LUBBOCK, TX 79424. The scanned image of the recipient information is provided below.

Signature of Recipient :

A handwritten signature in black ink, appearing to be "J. G. Greak", written over a horizontal line.

Address of Recipient :

A handwritten address in black ink, reading "8008 Slide Rd STE 33", written over a horizontal line.

Thank you for selecting the Postal Service for your mailing needs.

If you require additional assistance, please contact your local Post Office or postal representative.

Sincerely,
United States Postal Service

Nolan Greak
8008 Slide Rd STE 33
Lubbock, TX 79424
Reference #: Yardbirds 34 W2NC 1H Proposal/AFE CP



Date: August 5, 2016

Simple Certified:

The following is in response to your August 5, 2016 request for delivery information on your Certified Mail™/RRE item number 9414810699945016931540. The delivery record shows that this item was delivered on August 5, 2016 at 9:47 am in LUBBOCK, TX 79410. The scanned image of the recipient information is provided below.

Signature of Recipient :

A handwritten signature in black ink, appearing to read "Kemp", enclosed within a rectangular box.

Address of Recipient :

A handwritten address in black ink, "2112 Indiana", written in a cursive style.

Thank you for selecting the Postal Service for your mailing needs.

If you require additional assistance, please contact your local Post Office or postal representative.

Sincerely,
United States Postal Service

Nevill Manning
2112 Indiana Ave
Lubbock, TX 79410
Reference #: Yardbirds 34 W2NC 1H Proposal/AFF CP



Date: August 5, 2016

Simple Certified:

The following is in response to your August 5, 2016 request for delivery information on your Certified Mail™/RRE item number 9414810699945016931403. The delivery record shows that this item was delivered on August 5, 2016 at 9:55 am in BELEN, NM 87002. The scanned image of the recipient information is provided below.

Signature of Recipient :

A handwritten signature in black ink that reads "A. Peng".

Address of Recipient :

A handwritten address in black ink that reads "511 MND".

Thank you for selecting the Postal Service for your mailing needs.

If you require additional assistance, please contact your local Post Office or postal representative.

Sincerely,
United States Postal Service

Panagopoulos Enterprises, LLC
511 W Reinken Ave
Belen, NM 87002
Reference #: Yardbirds 34 W2NC 1H Proposal/AFE CP



Date: August 5, 2016

Simple Certified:

The following is in response to your August 5, 2016 request for delivery information on your Certified Mail™/RRE item number 9414810699945016931366. The delivery record shows that this item was delivered on August 5, 2016 at 10:07 am in LITTLEFIELD, TX 79339. The scanned image of the recipient information is provided below.

Signature of Recipient :

Kathlyn Edwards

Address of Recipient :

PO Box 1390

Thank you for selecting the Postal Service for your mailing needs.

If you require additional assistance, please contact your local Post Office or postal representative.

Sincerely,
United States Postal Service

Association of Littlefield, Texas
First Federal Savings and Loan
PO Box 1390
Littlefield, TX 79339
Reference #: Yardbirds 34 W2NC 1H Proposal/AFE CP



Date: August 5, 2016

Simple Certified:

The following is in response to your August 5, 2016 request for delivery information on your Certified Mail™/RRE item number 9414810699945016931328. The delivery record shows that this item was delivered on August 5, 2016 at 10:44 am in CARLSBAD, NM 88220. The scanned image of the recipient information is provided below.

Signature of Recipient :

A handwritten signature in black ink, appearing to read "S. M. T. R. J.", written over a horizontal line.

Address of Recipient :

A handwritten address in black ink, appearing to read "2318 P", written over a horizontal line.

Thank you for selecting the Postal Service for your mailing needs.

If you require additional assistance, please contact your local Post Office or postal representative.

Sincerely,
United States Postal Service

of Carlsbad, Wells Fargo Bank N.A.
The Successor of United New Mexico Bank
2318 W PIERCE ST
CARLSBAD, NM 88220
Reference #: Yardbirds 34 W2NC 1H Proposal/AFE CP



Date: August 5, 2016

Simple Certified:

The following is in response to your August 5, 2016 request for delivery information on your Certified Mail™/RRE item number 9414810699945016931045. The delivery record shows that this item was delivered on August 5, 2016 at 9:22 am in HOBBS, NM 88240. The scanned image of the recipient information is provided below.

Signature of Recipient :

Delivery Section	
Signature	<i>[Handwritten Signature]</i>
Printed Name	<i>[Handwritten Name]</i>

Address of Recipient :

Delivery Section	
Delivery Address	<i>[Handwritten Address]</i>

Thank you for selecting the Postal Service for your mailing needs.

If you require additional assistance, please contact your local Post Office or postal representative.

Sincerely,
United States Postal Service

Kevin J. Hanratty
1601 N TURNER ST STE 400
HOBBS, NM 88240
Reference #: Yardbirds 34 W2NC 1H Proposal/AFE CP



Date: August 5, 2016

Simple Certified:

The following is in response to your August 5, 2016 request for delivery information on your Certified Mail™/RRE item number 9414810699945016930932. The delivery record shows that this item was delivered on August 5, 2016 at 9:22 am in HOBBS, NM 88240. The scanned image of the recipient information is provided below.

Signature of Recipient :

Delivery Section	
Signature	<i>[Handwritten Signature]</i>
Printed Name	<i>[Handwritten Name]</i>

Address of Recipient :

Delivery Address	<i>[Handwritten Address]</i>
------------------	------------------------------

Thank you for selecting the Postal Service for your mailing needs.

If you require additional assistance, please contact your local Post Office or postal representative.

Sincerely,
United States Postal Service

Latannia Klipstine
1601 N TURNER ST STE 400
HOBBS, NM 88240
Reference #: Yardbirds 34 W2NC 1H Proposal/AFB CP



Date: August 5, 2016

Simple Certified:

The following is in response to your August 5, 2016 request for delivery information on your Certified Mail™/RRE item number 9414810699945016930895. The delivery record shows that this item was delivered on August 5, 2016 at 9:22 am in HOBBS, NM 88240. The scanned image of the recipient information is provided below.

Signature of Recipient :

Delivery Section	
Signature	<i>[Handwritten Signature]</i>
Printed Name	<i>James W. Klipstine, Jr.</i>

Address of Recipient :

Delivery Section	
Delivery Address	<i>1327 E Bender</i>

Thank you for selecting the Postal Service for your mailing needs.

If you require additional assistance, please contact your local Post Office or postal representative.

Sincerely,
United States Postal Service

James W. Klipstine, Jr.
1601 N TURNER ST STE 400
HOBBS, NM 88240
Reference #: Yardbirds 34 W2NC 1H Proposal/AFE CP



Date: August 5, 2016

Simple Certified:

The following is in response to your August 5, 2016 request for delivery information on your Certified Mail™/RRE item number 9414810699945016930857. The delivery record shows that this item was delivered on August 5, 2016 at 9:22 am in HOBBS, NM 88240. The scanned image of the recipient information is provided below.

Signature of Recipient :

Delivery Section	
Signature	<i>[Handwritten Signature]</i>
Printed Name	<i>[Handwritten Name]</i>

Address of Recipient :

Delivery Address	<i>[Handwritten Address]</i>
------------------	------------------------------

Thank you for selecting the Postal Service for your mailing needs.

If you require additional assistance, please contact your local Post Office or postal representative.

Sincerely,
United States Postal Service

Klipstine and Hanratty
1601 N TURNER ST STE 400
HOBBS, NM 88240
Reference #: Yardbirds 34 W2NC 1H Proposal/AFE CP



Date: August 5, 2016

Simple Certified:

The following is in response to your August 5, 2016 request for delivery information on your Certified Mail™/RRE item number 9414810699945016930833. The delivery record shows that this item was delivered on August 5, 2016 at 10:31 am in CARLSBAD, NM 88220. The scanned image of the recipient information is provided below.

Signature of Recipient :

A handwritten signature in black ink, appearing to read "Shirley C. McGonagill".

Address of Recipient :

A handwritten address in black ink, appearing to read "1612 Westridge".

Thank you for selecting the Postal Service for your mailing needs.

If you require additional assistance, please contact your local Post Office or postal representative.

Sincerely,
United States Postal Service

Shirley C. McGonagill
1612 WESTRIDGE RD
CARLSBAD, NM 88220
Reference #: Yardbirds 34 W2NC 1H Proposal/AFE CP



Date: August 5, 2016

Simple Certified:

The following is in response to your August 5, 2016 request for delivery information on your Certified Mail™/RRE item number 9414810699945016930772. The delivery record shows that this item was delivered on August 5, 2016 at 10:31 am in CARLSBAD, NM 88220. The scanned image of the recipient information is provided below.

Signature of Recipient :

A handwritten signature in black ink, appearing to read "Brian McGonagill".

Address of Recipient :

A handwritten address in black ink, appearing to read "1612 Westridge".

Thank you for selecting the Postal Service for your mailing needs.

If you require additional assistance, please contact your local Post Office or postal representative.

Sincerely,
United States Postal Service

Brian McGonagill
1612 WESTRIDGE RD
CARLSBAD, NM 88220
Reference #: Yardbirds 34 W2NC 1H Proposal/AFE CP



Date: August 5, 2016

Simple Certified:

The following is in response to your August 5, 2016 request for delivery information on your Certified Mail™/RRE item number 9414810699945016930505. The delivery record shows that this item was delivered on August 5, 2016 at 9:08 am in CARLSBAD, NM 88220. The scanned image of the recipient information is provided below.

Signature of Recipient :

A handwritten signature in black ink that reads "Kathy Gregory".

Address of Recipient :

A handwritten address in black ink that reads "608 Lakeside".

Thank you for selecting the Postal Service for your mailing needs.

If you require additional assistance, please contact your local Post Office or postal representative.

Sincerely,
United States Postal Service

Kathy Gregory
608 LAKESIDE DR
CARLSBAD, NM 88220
Reference #: Yardbirds 34 W2NC 1H Proposal/AFE CP



Date: August 5, 2016

Simple Certified:

The following is in response to your August 5, 2016 request for delivery information on your Certified Mail™/RRE item number 9414810699945016930468. The delivery record shows that this item was delivered on August 5, 2016 at 12:23 pm in ALBUQUERQUE, NM 87123. The scanned image of the recipient information is provided below.

Signature of Recipient :

A handwritten signature in black ink, appearing to be "W. Gregory", with a long horizontal line extending to the right.

Address of Recipient :

11910 Central

Thank you for selecting the Postal Service for your mailing needs.

If you require additional assistance, please contact your local Post Office or postal representative.

Sincerely,
United States Postal Service

William E. Gregory
11910 CENTRAL AVE SE STE B
ALBUQUERQUE, NM 87123
Reference #: Yardbirds 34 W2NC 1H Proposal/AFE CP



Date: August 6, 2016

Simple Certified:

The following is in response to your August 6, 2016 request for delivery information on your Certified Mail™/RRE item number 9414810699945016930116. The delivery record shows that this item was delivered on August 6, 2016 at 11:41 am in ALVA, FL 33920. The scanned image of the recipient information is provided below.

Signature of Recipient :

A handwritten signature in black ink that reads "Irma J. Gregory".

Address of Recipient :

A handwritten address in black ink that reads "14 Cork ST".

Thank you for selecting the Postal Service for your mailing needs.

If you require additional assistance, please contact your local Post Office or postal representative.

Sincerely,
United States Postal Service

Irma J. Gregory
14 Cork ST
Alva, FL 33920
Reference #: Yardbirds 34 W2NC 1H Proposal/AFE CP




Date: August 6, 2016

Simple Certified:

The following is in response to your August 6, 2016 request for delivery information on your Certified Mail™/RRE item number 9414810699945016930086. The delivery record shows that this item was delivered on August 6, 2016 at 3:10 pm in GEORGETOWN, TX 78628. The scanned image of the recipient information is provided below.

Signature of Recipient :

Delivery Section	
Signature	
Printed Name	

Address of Recipient :

Delivery Address	
------------------	--

Thank you for selecting the Postal Service for your mailing needs.

If you require additional assistance, please contact your local Post Office or postal representative.

Sincerely,
United States Postal Service

Sue Osborn Powell
899 HEDGEWOOD DR
GEORGETOWN, TX 78628
Reference #: Yardbirds 34 W2NC 1H Proposal/AFE CP



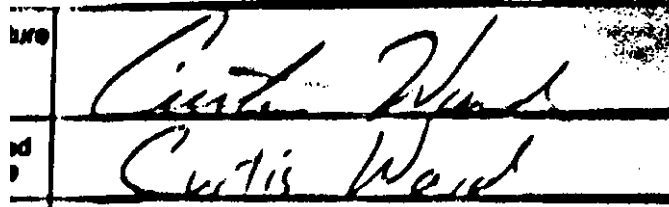
UNITED STATES
POSTAL SERVICE.

Date: August 5, 2016

Simple Certified:

The following is in response to your August 5, 2016 request for delivery information on your Certified Mail™/RRE item number 9414810699945016930031. The delivery record shows that this item was delivered on August 5, 2016 at 2:05 pm in ROSCOE, TX 79545. The scanned image of the recipient information is provided below.

Signature of Recipient :


Curtis Ward

Address of Recipient :


P.O. Box 538

Thank you for selecting the Postal Service for your mailing needs.

If you require additional assistance, please contact your local Post Office or postal representative.

Sincerely,
United States Postal Service

Heather O. Ward
PO Box 538
Roscoe, TX 79545
Reference #: Yardbirds 34 W2NC 1H Proposal/AFE CP



Date: August 6, 2016

Simple Certified:

The following is in response to your August 6, 2016 request for delivery information on your Certified Mail™/RRE item number 9414810699945016929936. The delivery record shows that this item was delivered on August 6, 2016 at 9:16 am in TIPTON, OK 73570. The scanned image of the recipient information is provided below.

Signature of Recipient :

ire	<i>Genora F. Osborn</i>
d	<i>Genora F. Osborn</i>

Address of Recipient :

ry 38	<i>PO BOX 419</i>
----------	-------------------

Thank you for selecting the Postal Service for your mailing needs.

If you require additional assistance, please contact your local Post Office or postal representative.

Sincerely,
United States Postal Service

John W. Osborn, Deceased The Heirs or Devisees of PO BOX 419 TIPTON, OK 73570 Reference #: Yardbirds 34 W2NC 1H Proposal/AFF CP



Date: August 5, 2016

Simple Certified:

The following is in response to your August 5, 2016 request for delivery information on your Certified Mail™/RRE item number 9414810699945016926355. The delivery record shows that this item was delivered on August 5, 2016 at 2:18 pm in ALBUQUERQUE, NM 87109. The scanned image of the recipient information is provided below.

Signature of Recipient :

A handwritten signature in black ink that appears to read "Y De Leon".

Address of Recipient :

A handwritten address in black ink, which is mostly illegible but appears to start with "1000".

Thank you for selecting the Postal Service for your mailing needs.

If you require additional assistance, please contact your local Post Office or postal representative.

Sincerely,
United States Postal Service

John D. Stribling
6818 Academy Parkway West NE
Albuquerque, NM 87109
Reference #: Yardbirds 34 W2NC 1H Proposal/AFB CP



Date: August 5, 2016

Simple Certified:

The following is in response to your August 5, 2016 request for delivery information on your Certified Mail™/RRE item number 9414810699945016926300. The delivery record shows that this item was delivered on August 5, 2016 at 10:24 am in ALBUQUERQUE, NM 87122. The scanned image of the recipient information is provided below.

Signature of Recipient :

Signature	X
Printed Name	Y. XOSTRE

Address of Recipient :

Delivery Address	75 Circle
------------------	-----------

Thank you for selecting the Postal Service for your mailing needs.

If you require additional assistance, please contact your local Post Office or postal representative.

Sincerely,
United States Postal Service

Thomas Luke Stribling Trust
Thomas B. Stribling, Trustee for
75 Circle Dr NE
Albuquerque, NM 87122
Reference #: Yardbirds 34 W2NC 1H Proposal/AFF CP



Date: August 5, 2016

Simple Certified:

The following is in response to your August 5, 2016 request for delivery information on your Certified Mail™/RRE item number 9414810699945016926249. The delivery record shows that this item was delivered on August 5, 2016 at 2:18 pm in ALBUQUERQUE, NM 87109. The scanned image of the recipient information is provided below.

Signature of Recipient :

A handwritten signature in black ink, appearing to read "Y De Leon".

Address of Recipient :

A handwritten address in black ink, which is mostly illegible but appears to start with "1111".

Thank you for selecting the Postal Service for your mailing needs.

If you require additional assistance, please contact your local Post Office or postal representative.

Sincerely,
United States Postal Service

Martha J. Stribling
6818 Academy Parkway West NE
Albuquerque, NM 87109
Reference #: Yardbirds 34 W2NC 1H Proposal/AFE CP



Date: August 5, 2016

Simple Certified:

The following is in response to your August 5, 2016 request for delivery information on your Certified Mail™/RRE item number 9414810699945016926225. The delivery record shows that this item was delivered on August 5, 2016 at 2:18 pm in ALBUQUERQUE, NM 87109. The scanned image of the recipient information is provided below.

Signature of Recipient :

A handwritten signature in black ink that appears to read "Y DeLeon".

Address of Recipient :

A handwritten address in black ink, which is mostly illegible but appears to start with "1111".

Thank you for selecting the Postal Service for your mailing needs.

If you require additional assistance, please contact your local Post Office or postal representative.

Sincerely,
United States Postal Service

George O. Stribling
6818 Academy Parkway West NE
Albuquerque, NM 87109
Reference #: Yardbirds 34 W2NC 1H Proposal/AFE CP



Date: August 5, 2016

Simple Certified:

The following is in response to your August 5, 2016 request for delivery information on your Certified Mail™/RRE item number 9414810699945016923217. The delivery record shows that this item was delivered on August 5, 2016 at 2:18 pm in ALBUQUERQUE, NM 87109. The scanned image of the recipient information is provided below.

Signature of Recipient :

A handwritten signature in black ink that reads "Y De Leon".

Address of Recipient :

A handwritten address in black ink, which appears to be "6818 Academy Parkway West NE".

Thank you for selecting the Postal Service for your mailing needs.

If you require additional assistance, please contact your local Post Office or postal representative.

Sincerely,
United States Postal Service

the Estate of Martha Stribling, Deceased
George O. Stribling, Personal Representative of
6818 Academy Parkway West NE
Albuquerque, NM 87109
Reference #: Yardbirds 34 W2NC 1H Proposal/AFE CP