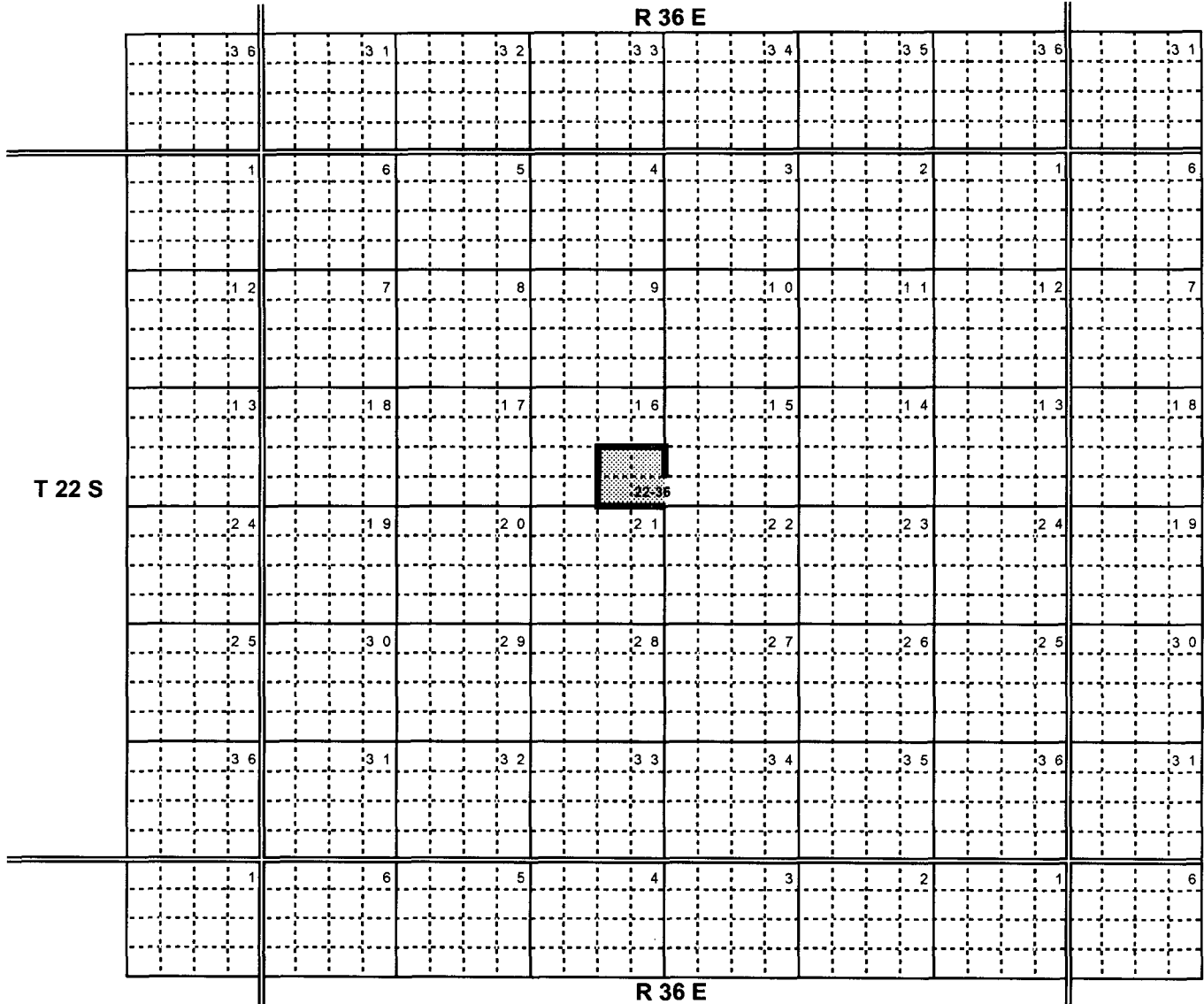


a )

**ARROWHEAD;GRAYBURG, SOUTHWEST OIL POOL**  
**T 22 S R 36 E**

**POOLID 97518**  
**LEA COUNTY**  
**DEPTH 0-4999**



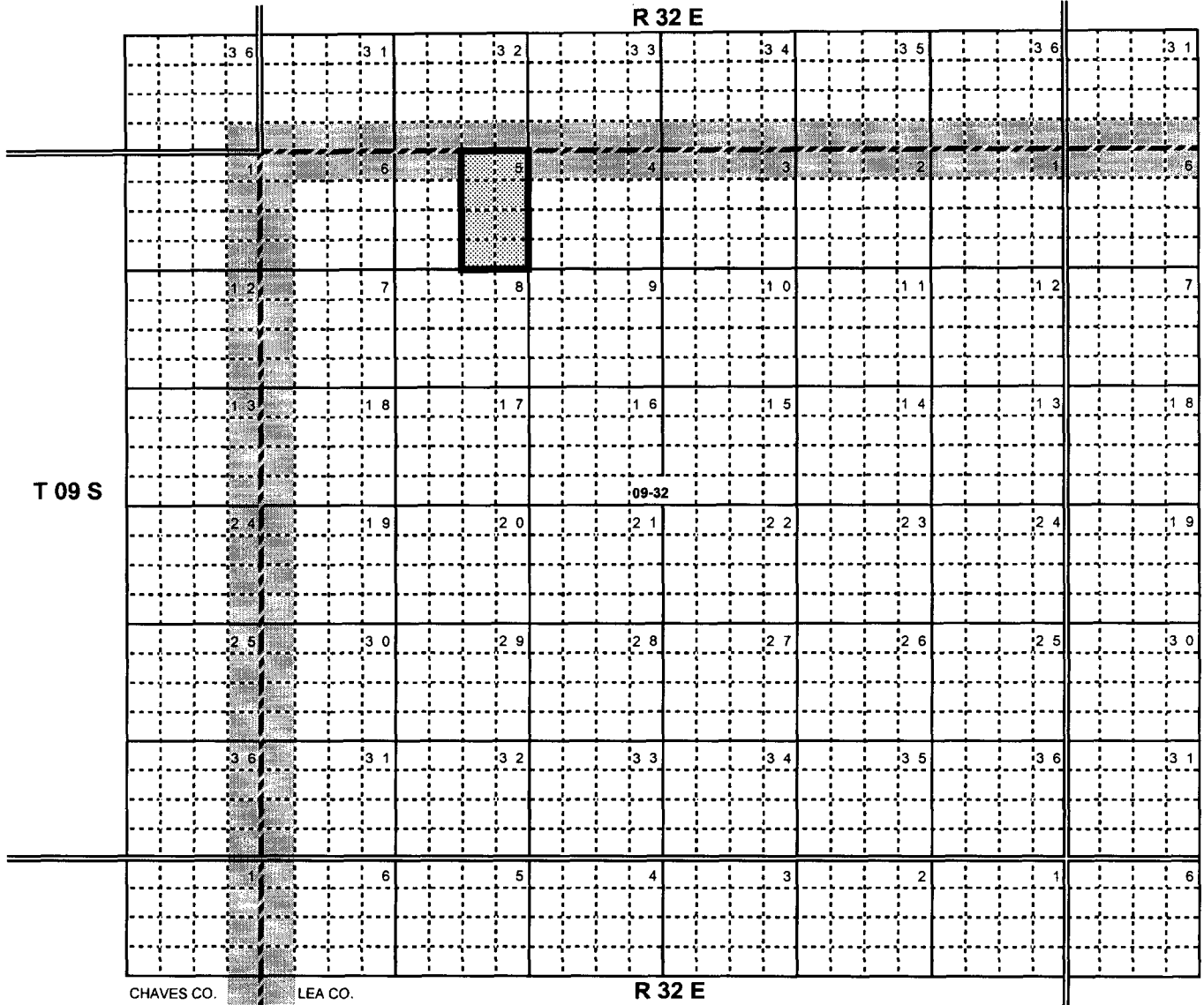
Discovered by the Marathon Oil Co., McDonald State A/C 1-16 # 1 (API # 30-025-31268) located in J-16-T22S-R36E, which was completed in the Grayburg formation on December 1, 2005. The top perforations is at 3,889 feet.

_____	Created by R-	_____	T22S, R36E Sec 16	_____	SE/4
_____	_____	_____	_____	_____	_____
_____	_____	_____	_____	_____	_____
_____	_____	_____	_____	_____	_____

b )

**BUTTON MESA; STRAWN, SOUTH (GAS) POOL**  
**T 09 S R 32 E**

**POOLID 97522**  
**LEA COUNTY**  
**DEPTH 10000-10999**



CHAVES CO. LEA CO.

Discovered by the Yates Petroleum Corp., Faron State Unit # 1 (API # 30-025-37075) located in B-5-T9S-R32E, which was completed in the Strawn formation on April 20, 2006. The top perforations is at 10,393 feet.

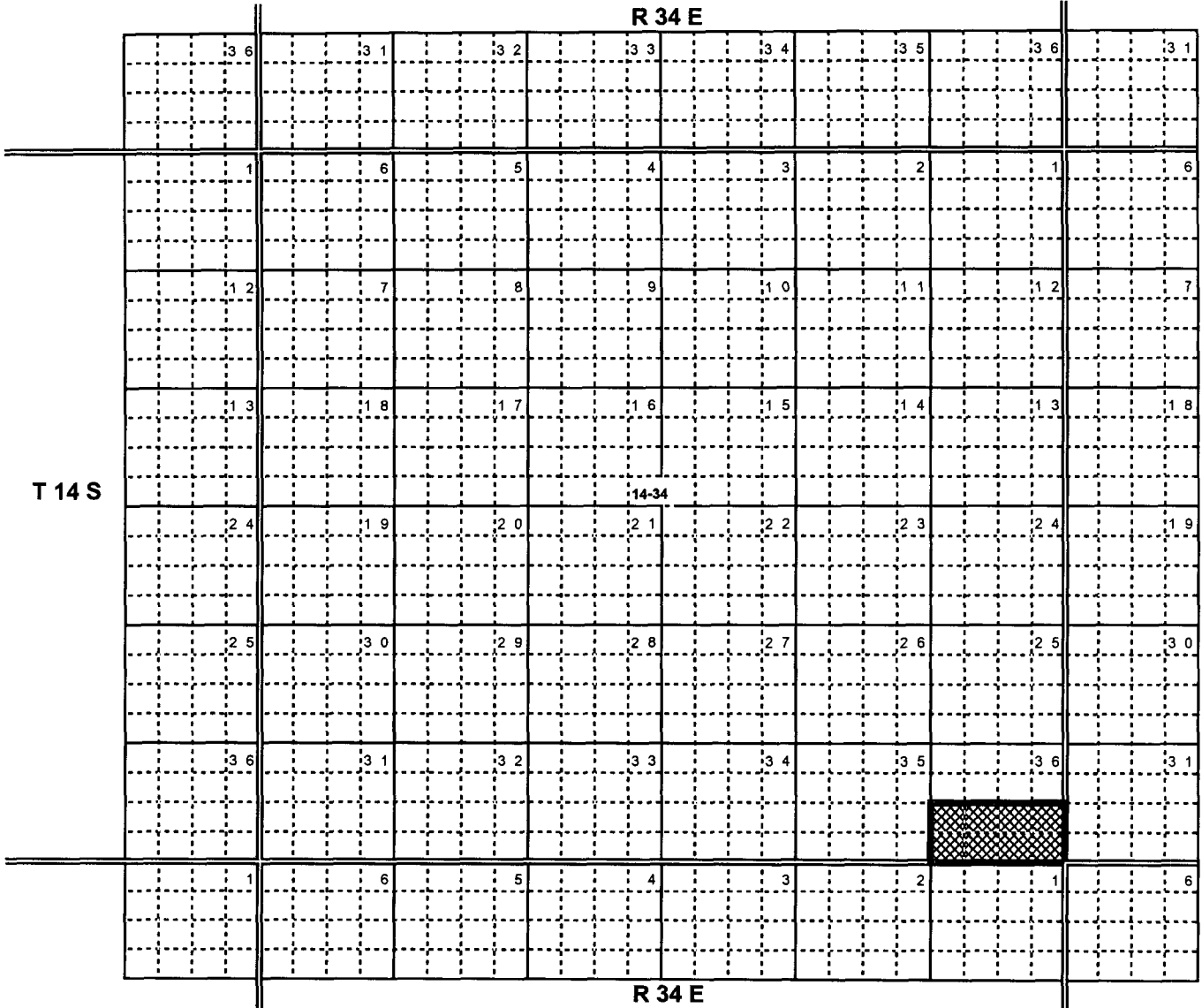
_____	Created by R-	_____	T9S, R32E Sec 5	_____	E/2	_____
_____		_____		_____		_____
_____		_____		_____		_____
_____		_____		_____		_____



d )

**HIGH PLAINS; STRAWN (GAS) POOL**  
**T 14 S R 34 E**

**POOLID 97515**  
**LEA COUNTY**  
**DEPTH 12000-12999**



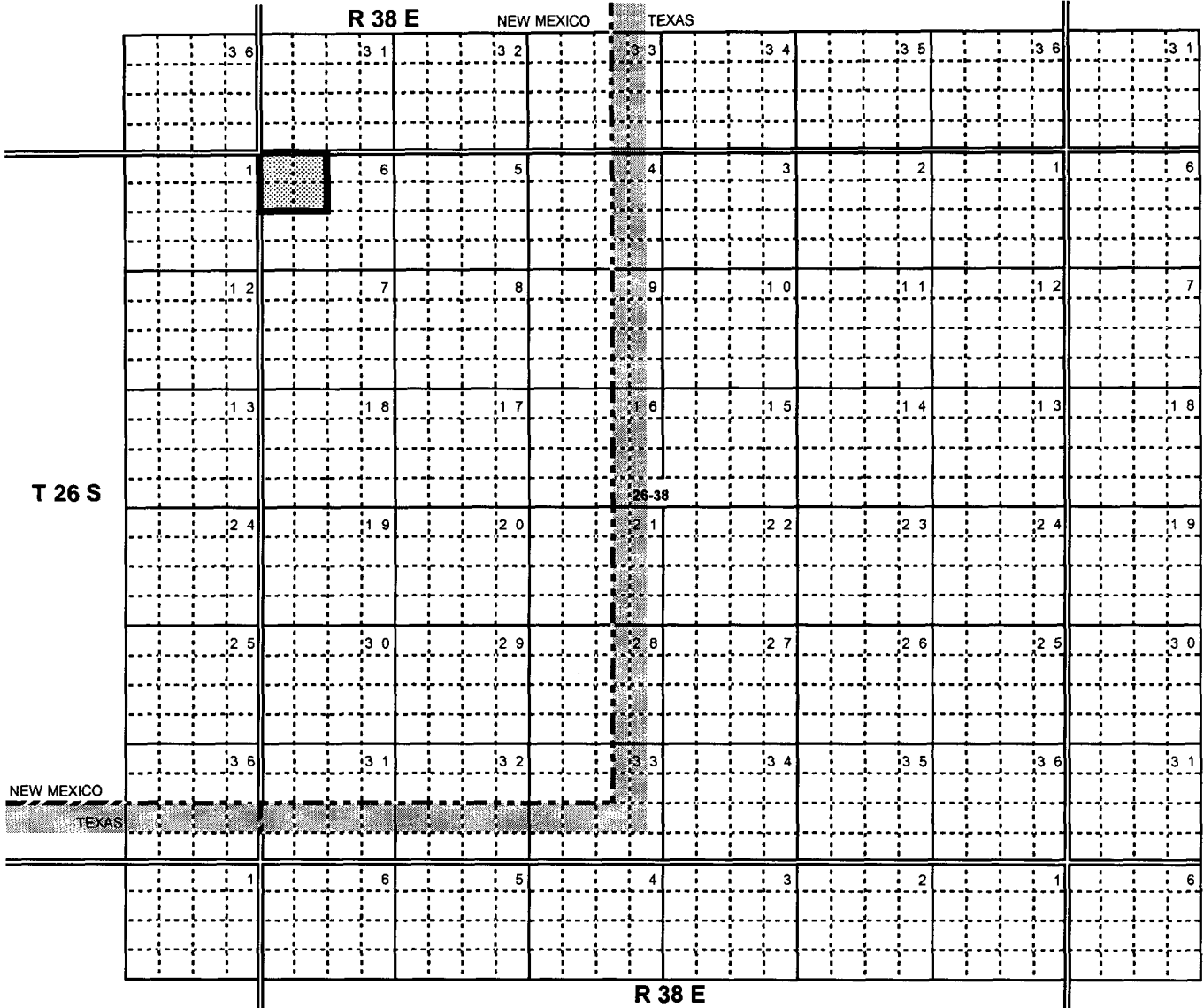
Discovered by the Yates Petroleum Corp., Mamalotes BAM # 1 (API # 30-025-35899) located in P-36-T14S-R34E, which was completed in the Strawn formation on February 13, 2006. The top perforations is at 13,630 feet.

_____	Created by R-	_____	T14S, R34E Sec 36	_____	S/2
_____	_____	_____	_____	_____	_____
_____	_____	_____	_____	_____	_____
_____	_____	_____	_____	_____	_____

e )

**JUSTIS:GLORIETA, SOUTHEAST OIL POOL**  
**T 26 S R 38 E**

**POOLID 97523**  
**LEA COUNTY**  
**DEPTH 0-4999**



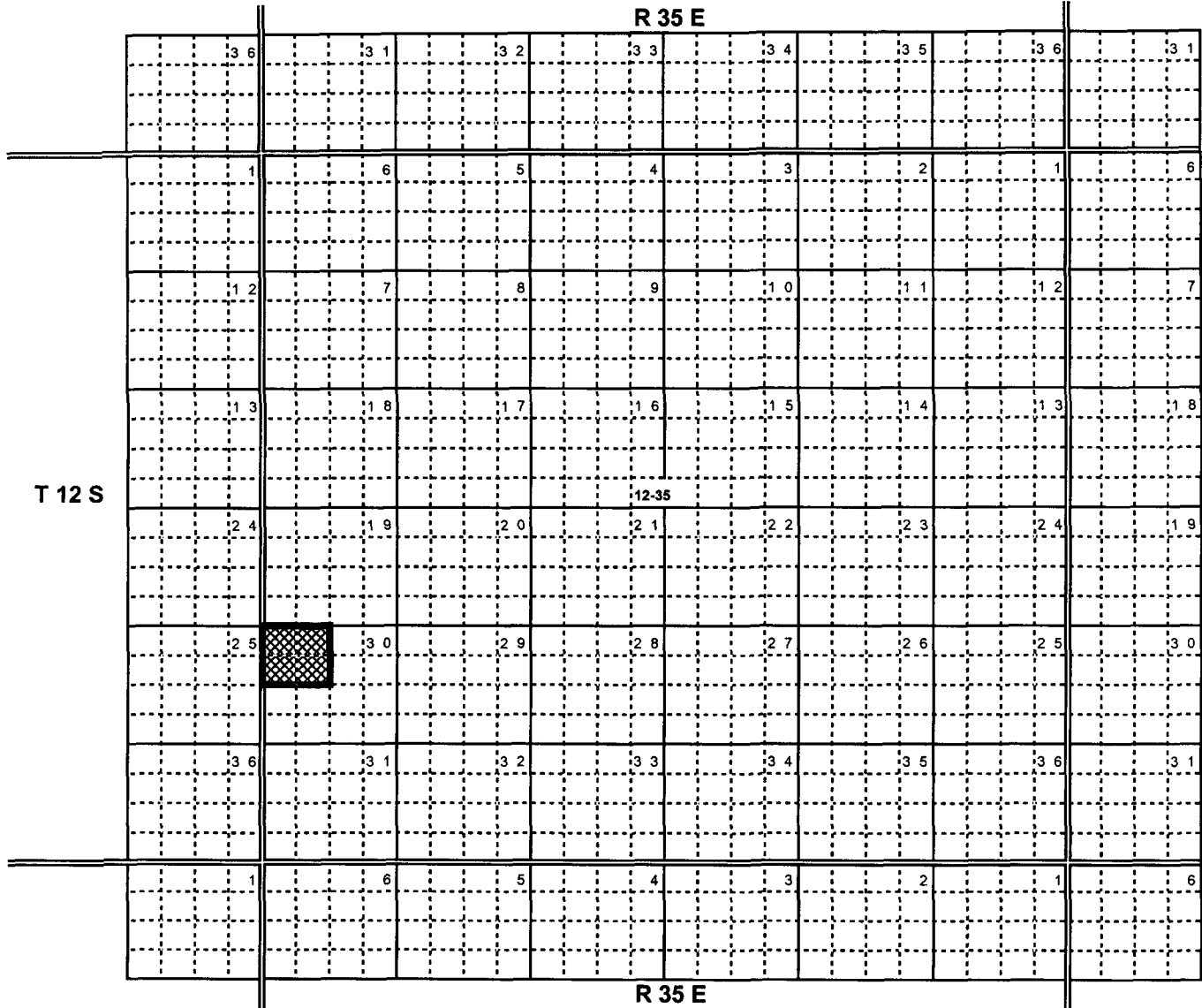
Discovered by the COG Operating LLC., M D Self # 5 (API # 30-025-12449) located in D-6-T26S-R38E, which was completed in the Glorieta formation on November 16, 2005. The top perforations is at 4,902 feet.

_____	Created by R-	_____	T26S, R38E Sec 6	_____	NW/4
_____	_____	_____	_____	_____	_____
_____	_____	_____	_____	_____	_____
_____	_____	_____	_____	_____	_____

f )

**RANGER LAKE; UPPER PENNSYLVANIAN, EAST OIL POOL**  
**T 12 S R 35 E**

**POOLID 97527**  
**LEA COUNTY**  
**DEPTH 11000-11999**



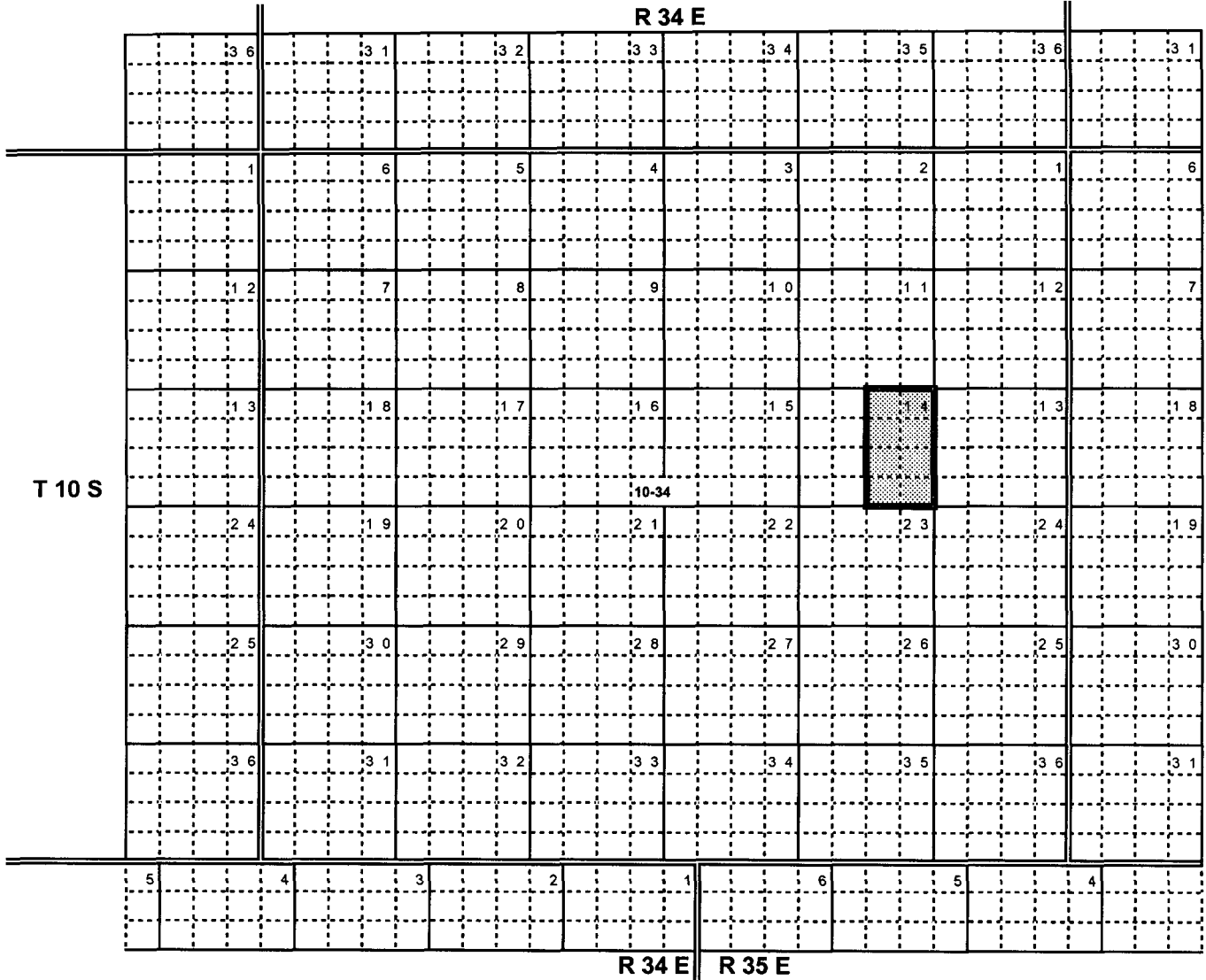
Discovered by the Yates Petroleum Corp., Ike State Unit # 1 (API # 30-025-37402) located in E-30-T12S-R35E, which was completed in the Upper Pennsylvanian formation on April 10, 2006. The top perforations is at 11,310 feet.

_____	Created by R-_____	T12S, R35E Sec 30	NW/4
_____	_____	_____	_____
_____	_____	_____	_____
_____	_____	_____	_____

g )

**X- 4 RANCH; MISSISSIPPIAN, EAST (GAS) POOL**  
**T 10 S R 34 E**

**POOLID 97514**  
**LEA COUNTY**  
**DEPTH 12000-12999**



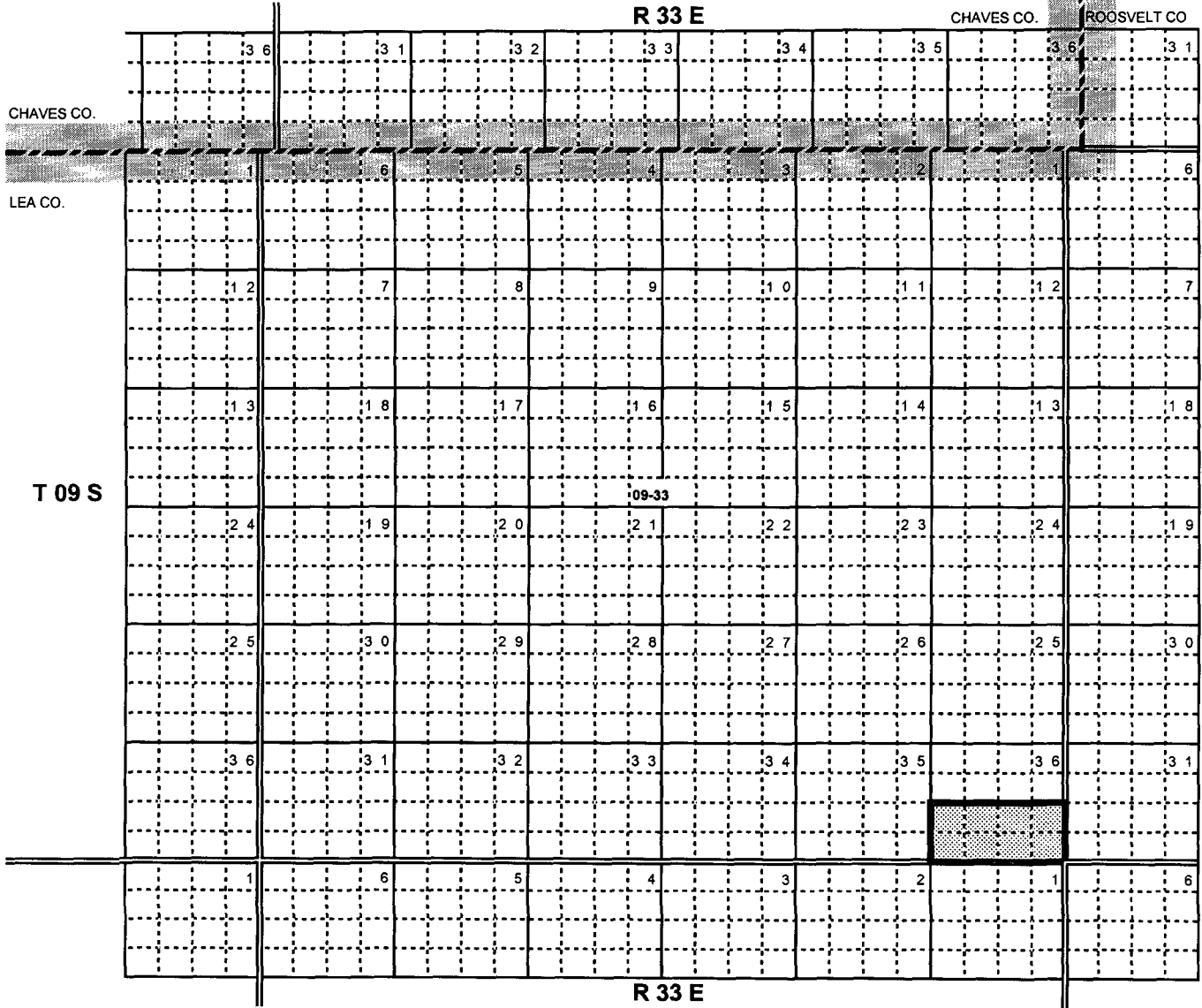
Discovered by the Yates Petroleum Corp., Merle State Unit # 3 (API # 30-025-37545) located in P-14-T10S-R34E, which was completed in the Mississippian formation on March 15, 2006. The top perforations is at 12,152 feet.

_____	Created by R-	_____	T10S, R34E Sec 14	_____	E/2
_____	_____	_____	_____	_____	_____
_____	_____	_____	_____	_____	_____
_____	_____	_____	_____	_____	_____

h )

**X-4 RANCH; STRAWN, NORTHWEST (GAS) POOL**  
**T 09 S R 33 E**

**POOLID 97520**  
**LEA COUNTY**  
**DEPTH 11000-11999**



Discovered by the Yates Petroleum Corp., Twitty BHF State # 1 (API # 30-025-37466) located in J-36-T9S-R33E, which was completed in the Strawn formation on April 26, 2006. The top perforations is at 11,036 feet.


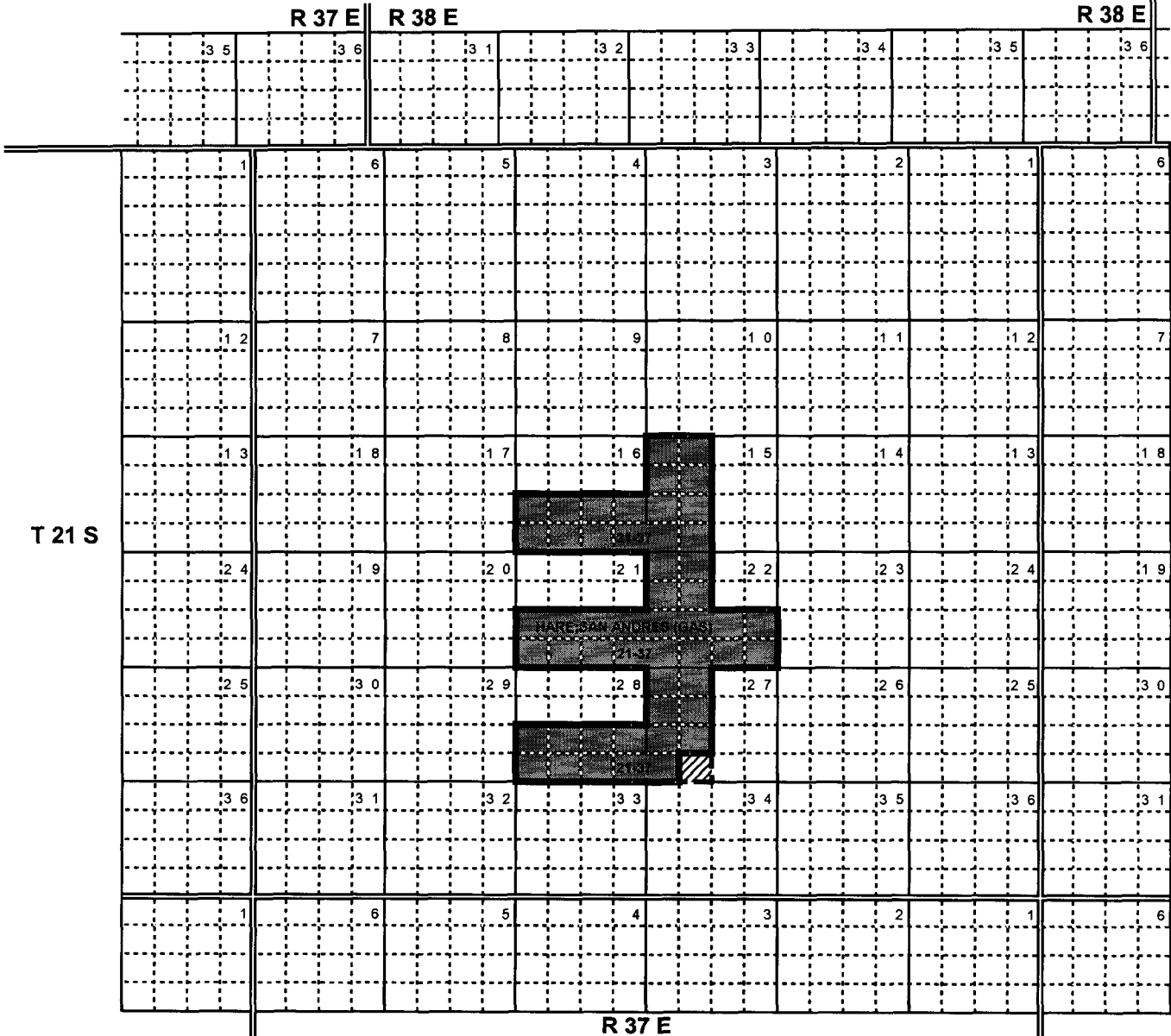
_____	Created by R-	_____	T9S, R33E Sec 36	_____	S/2
_____	_____	_____	_____	_____	_____
_____	_____	_____	_____	_____	_____
_____	_____	_____	_____	_____	_____



j )

**HARE; SAN ANDRES (GAS) POOL**  
**T 21 S R 37 E**

**POOLID 78080**  
**LEA COUNTY**  
**DEPTH 0-4999**



**NEW POOL AREA AFTER DELETION**



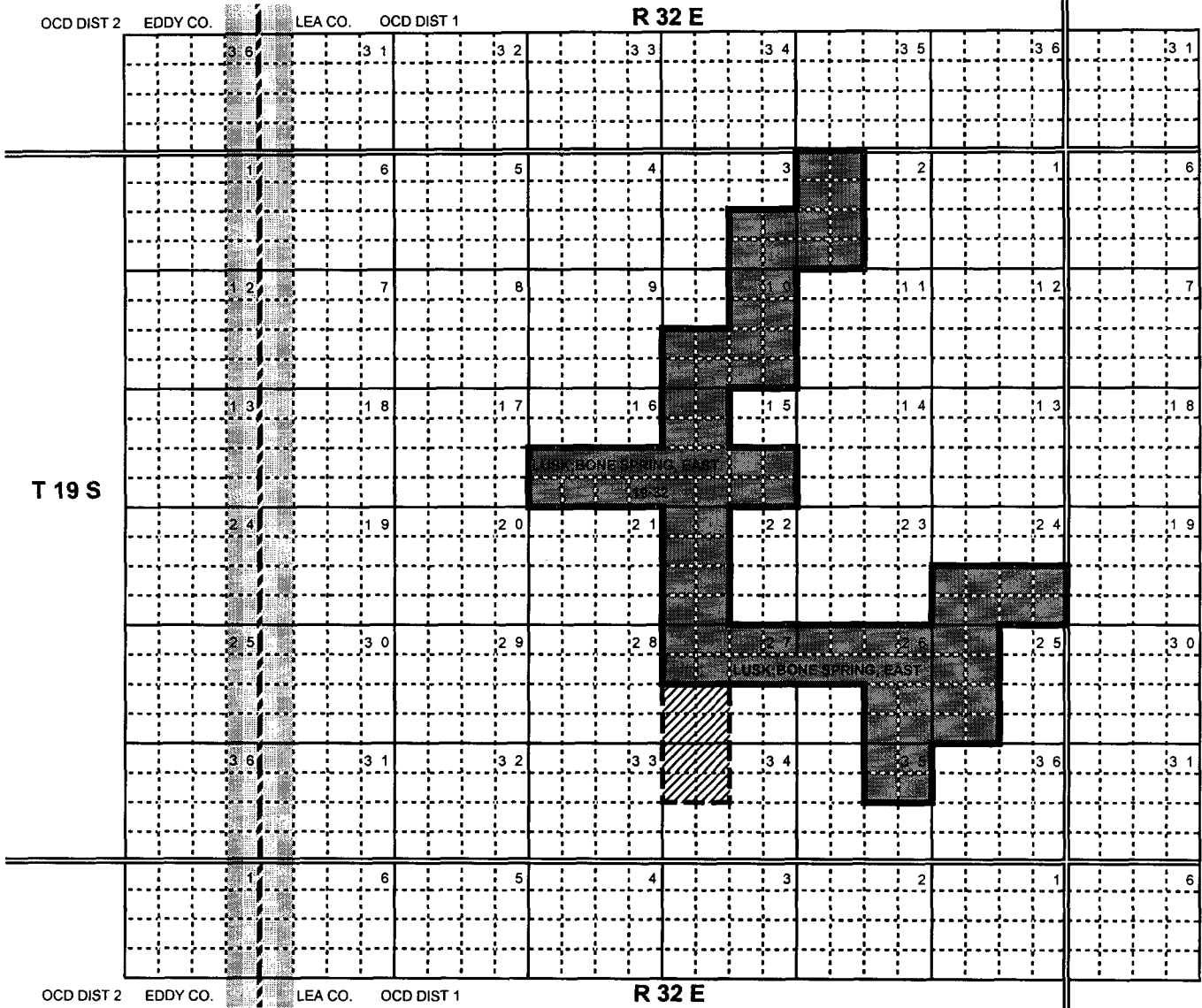
**ACREAGE DELETED FROM POOL**

**T21S R37E SEC 27: SE/4 SW/4**

k )

**LUSK; BONE SPRING, EAST OIL POOL**  
**T 19 S R 32 E**

**POOLID 41442**  
**LEA COUNTY**  
**DEPTH 9000-9999**



**NEW POOL AREA AFTER DELETION**



**ACREAGE DELETED FROM POOL**


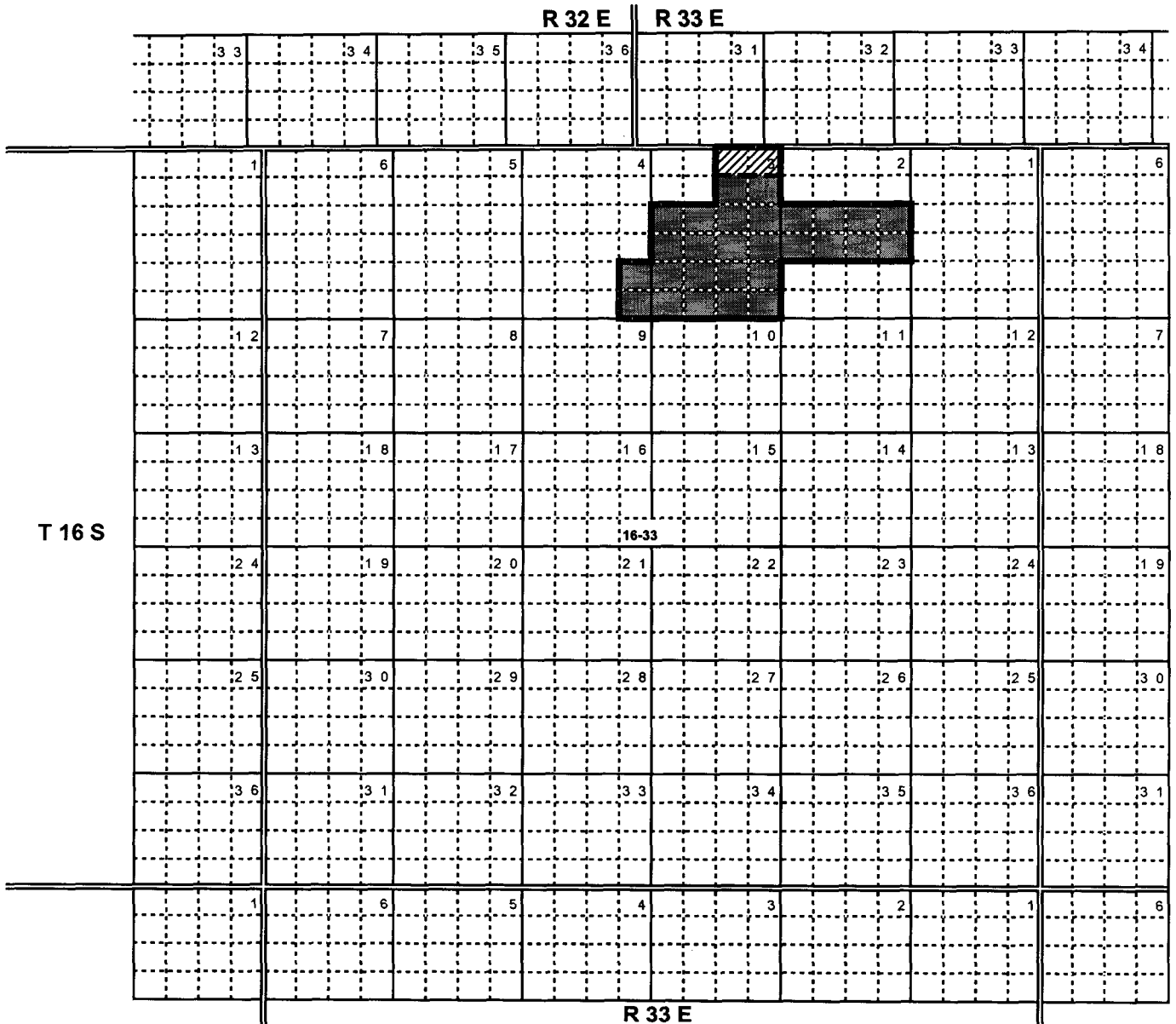
**T21S R37E**

**SEC 27: SW/4**  
**SEC 34: NW/4**

1 )

**ANDERSON RANCH; PENN. EAST OIL POOL**  
**T 16 S R 33 E**

**POOLID 1720**  
**LEA COUNTY**  
**DEPTH 10000-10999**



**PRESENT POOL AREA**

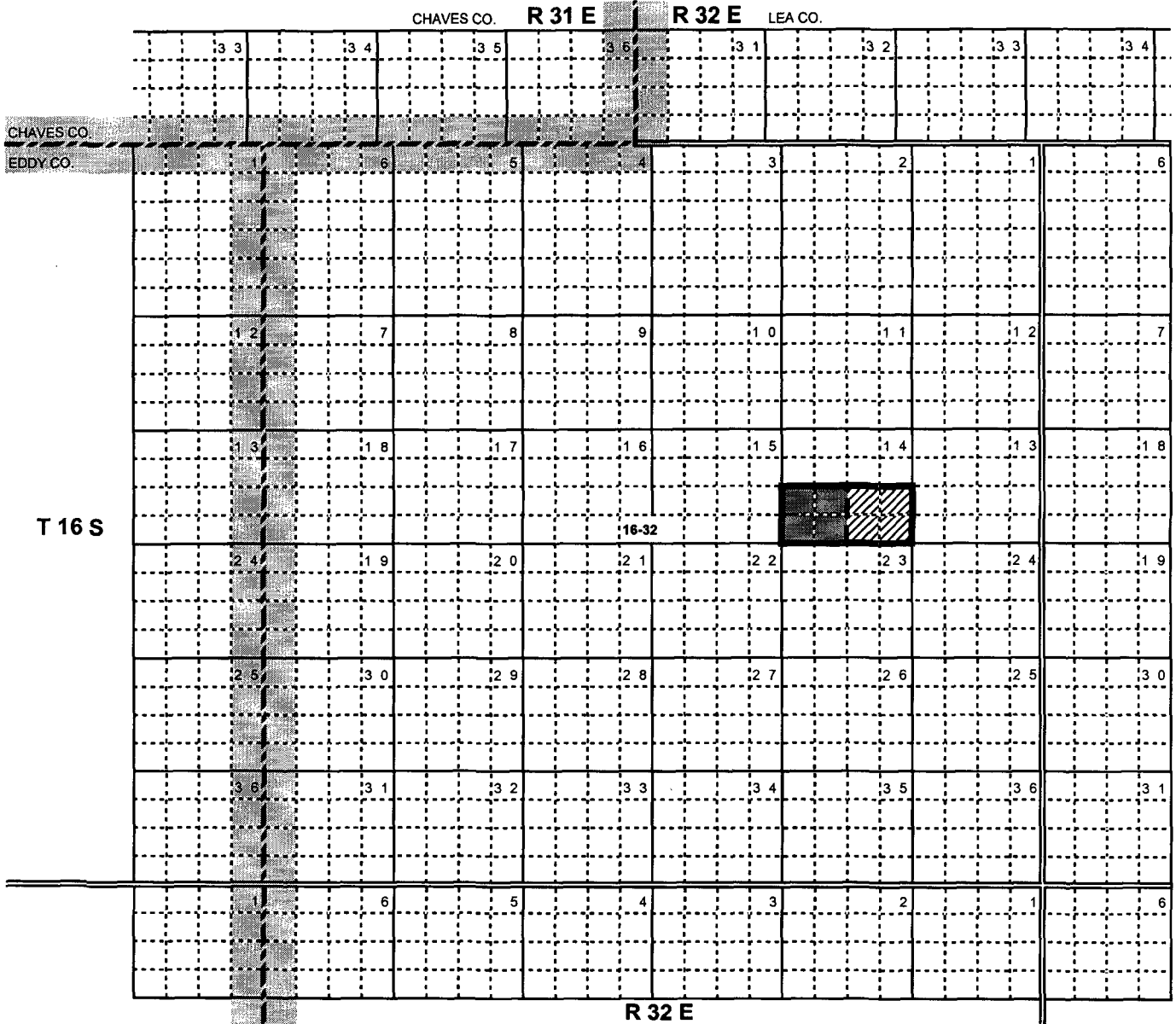


**ACREAGE ADDED TO POOL T16S R33E SEC 3: Lots 1 & 2**

m )

**ANDERSON RANCH; QUEEN OIL POOL**  
**T 16 S R 32 E**

**POOLID 97027**  
**LEA COUNTY**  
**DEPTH 0-4999**



**PRESENT POOL AREA**

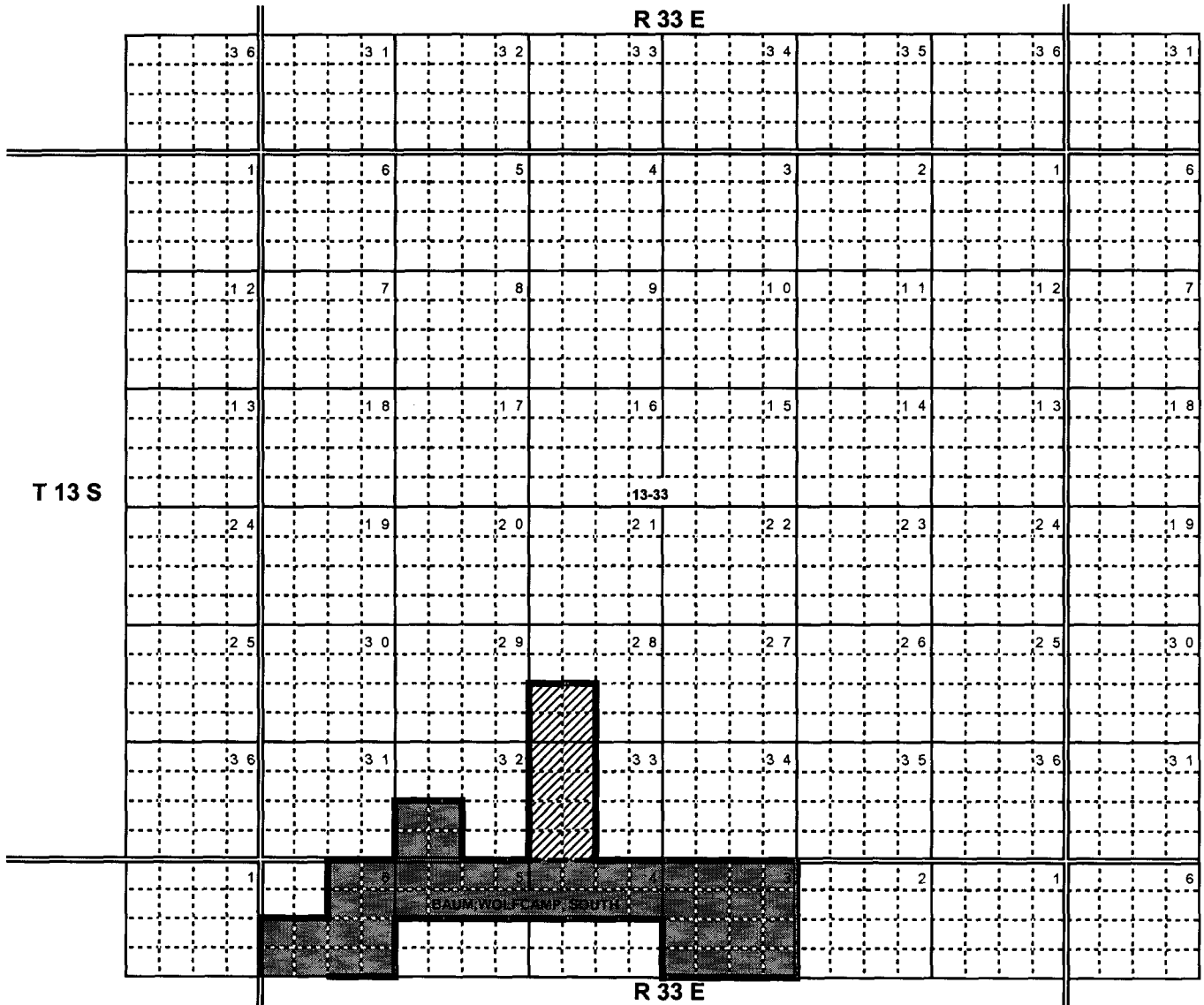


**ACREAGE ADDED TO POOL T16S R32E SEC 14: SE/4**

n )

**BAUM;WOLFCAMP, SOUTH OIL POOL**  
**T 13 S R 33 E**

**POOLID 4967**  
**LEA COUNTY**  
**DEPTH 9000-9999**



**PRESENT POOL AREA**



**ACREAGE ADDED TO POOL**

**T13S R33E**

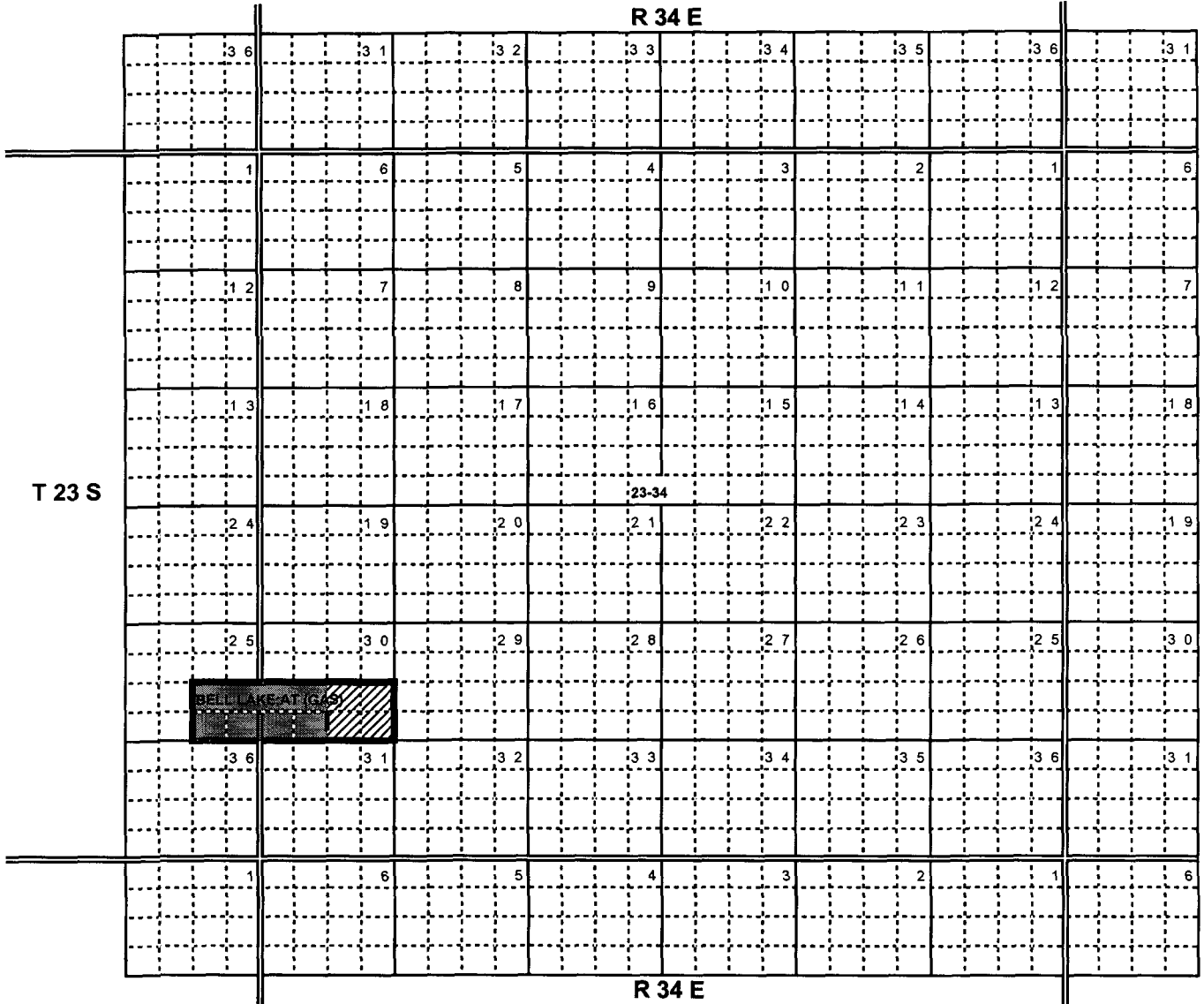
**SEC 28: SW/4**

**SEC 33: W/2**

o )

**BELL LAKE-ATOKA (GAS) POOL**  
**T 23 S R 34 E**

**POOLID 71720**  
**LEA COUNTY**  
**DEPTH 12000-12999**



**PRESENT POOL AREA**

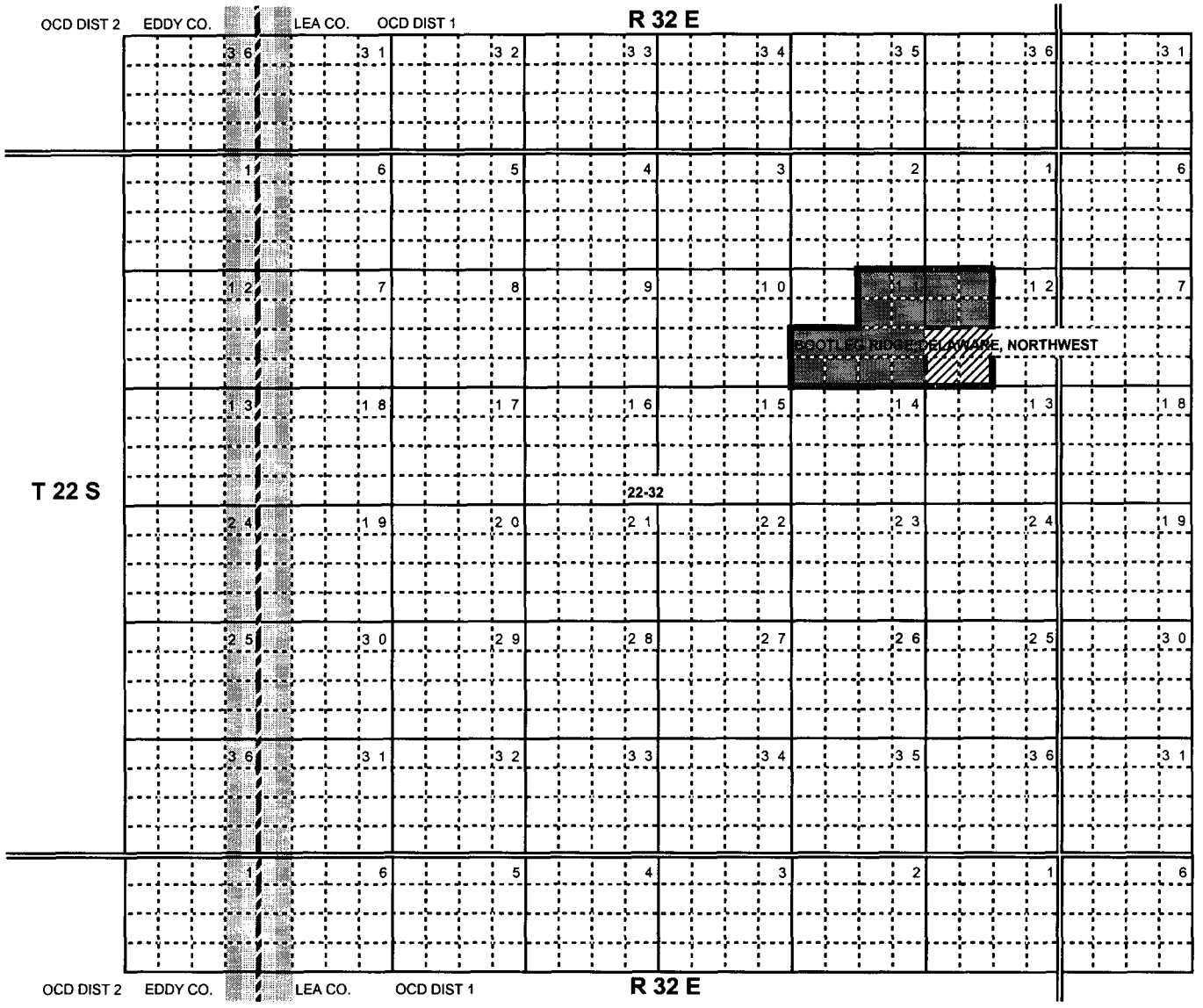


**ACREAGE ADDED TO POOL    T23S R34E    SEC 30: SE/4**

p )

**BOOTLEG RIDGE; DELAWARE, NORTHWEST OIL POOL**  
**T 22 S R 32 E**

**POOLID 6925**  
**LEA COUNTY**  
**DEPTH 8000-8999**



**PRESENT POOL AREA**

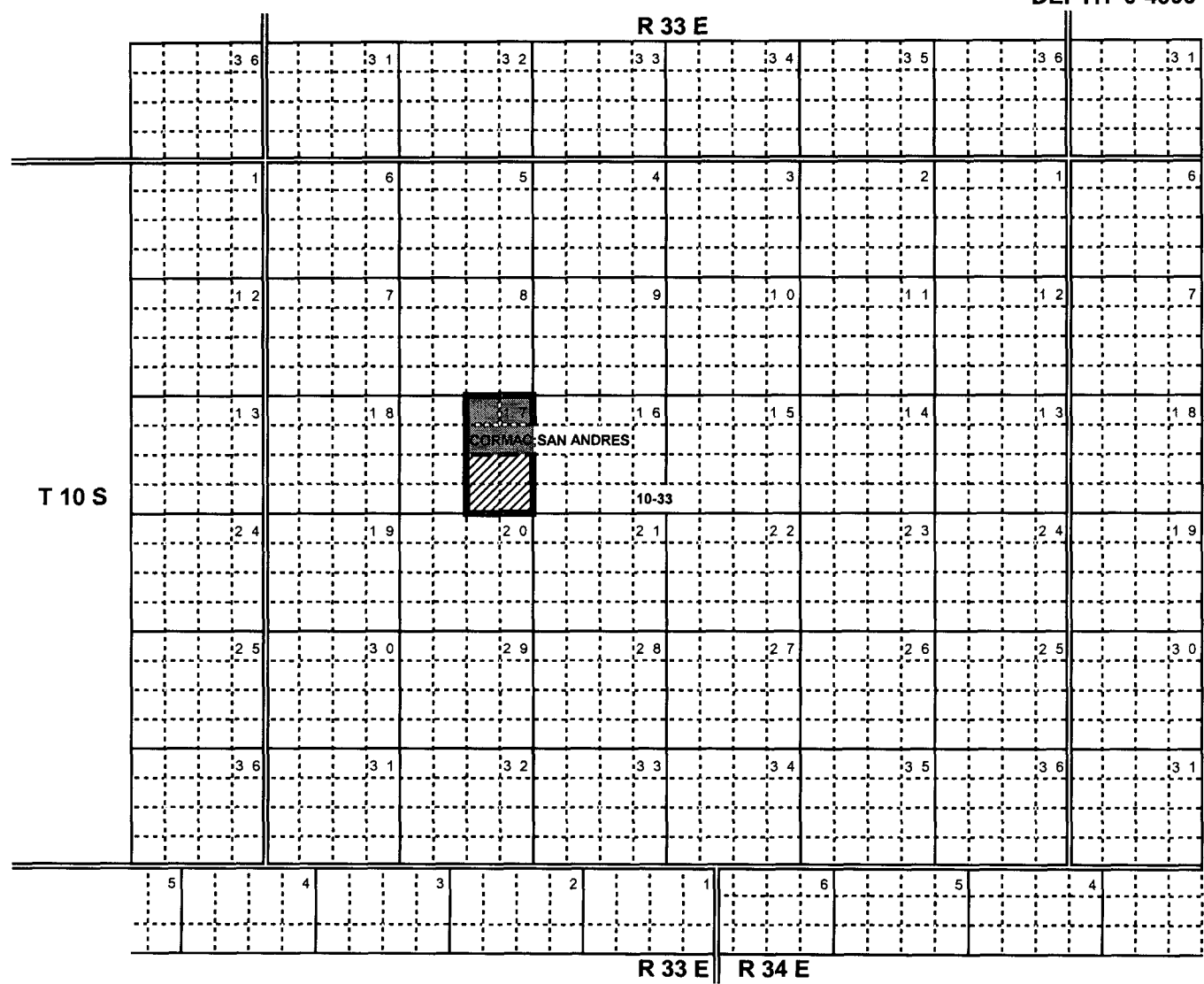


**ACREAGE ADDED TO POOL T22S R32E SEC 12: SW/4**

q )

**CORMAC;SAN ANDRES OIL POOL**  
**T 10 S R 33 E**

**POOLID 13350**  
**LEA COUNTY**  
**DEPTH 0-4999**



**PRESENT POOL AREA**



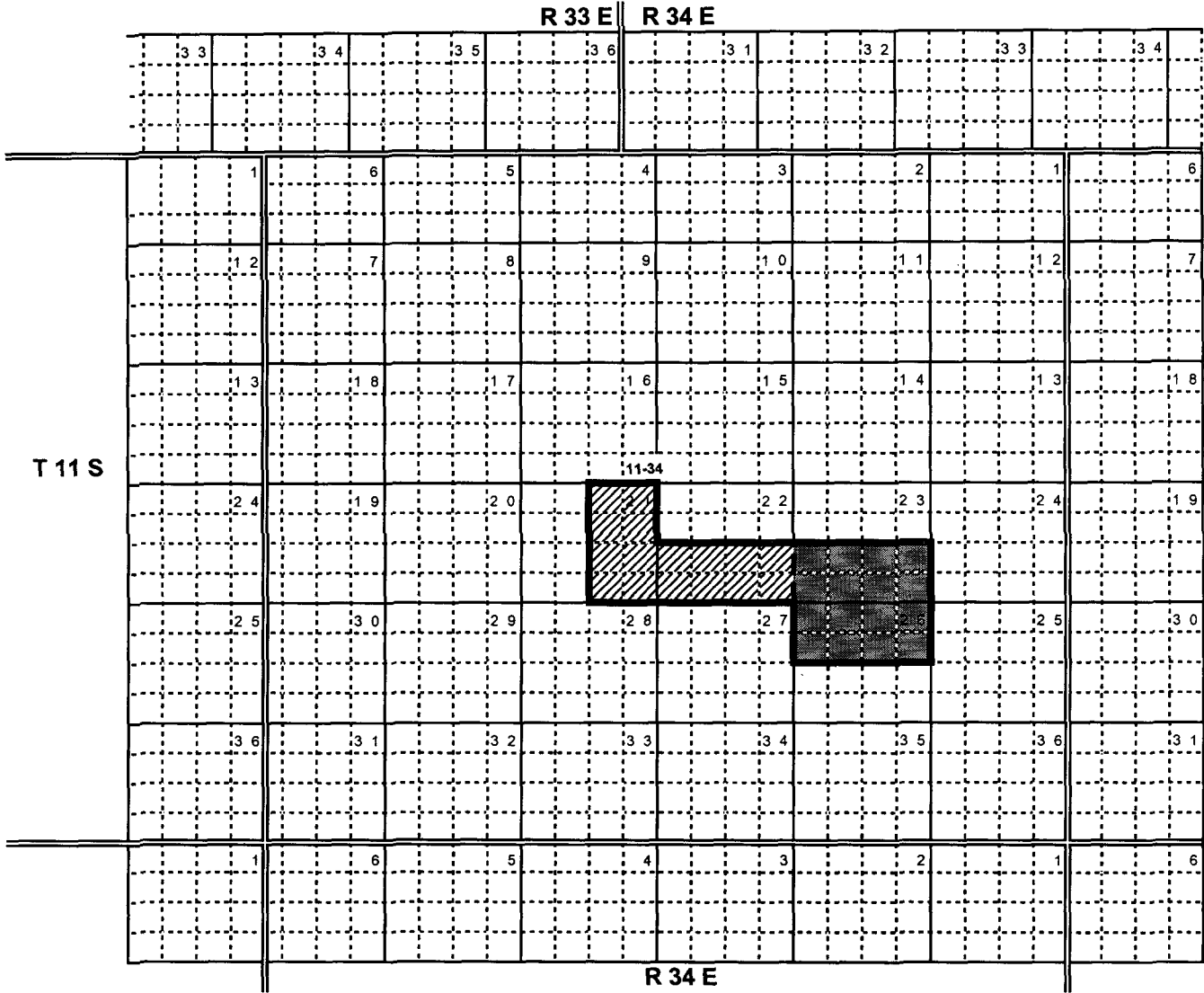
**ACREAGE ADDED TO POOL T10S R33E SEC 17: SE/4**



r )

**EIGHT MILE DRAW, MISSISSIPPIAN (GAS) POOL**  
**T 11 S R 34 E**

**POOLID 97015**  
**LEA COUNTY**  
**DEPTH 12000-12999**



**PRESENT POOL AREA**



**ACREAGE ADDED TO POOL**

**T11S R34E**


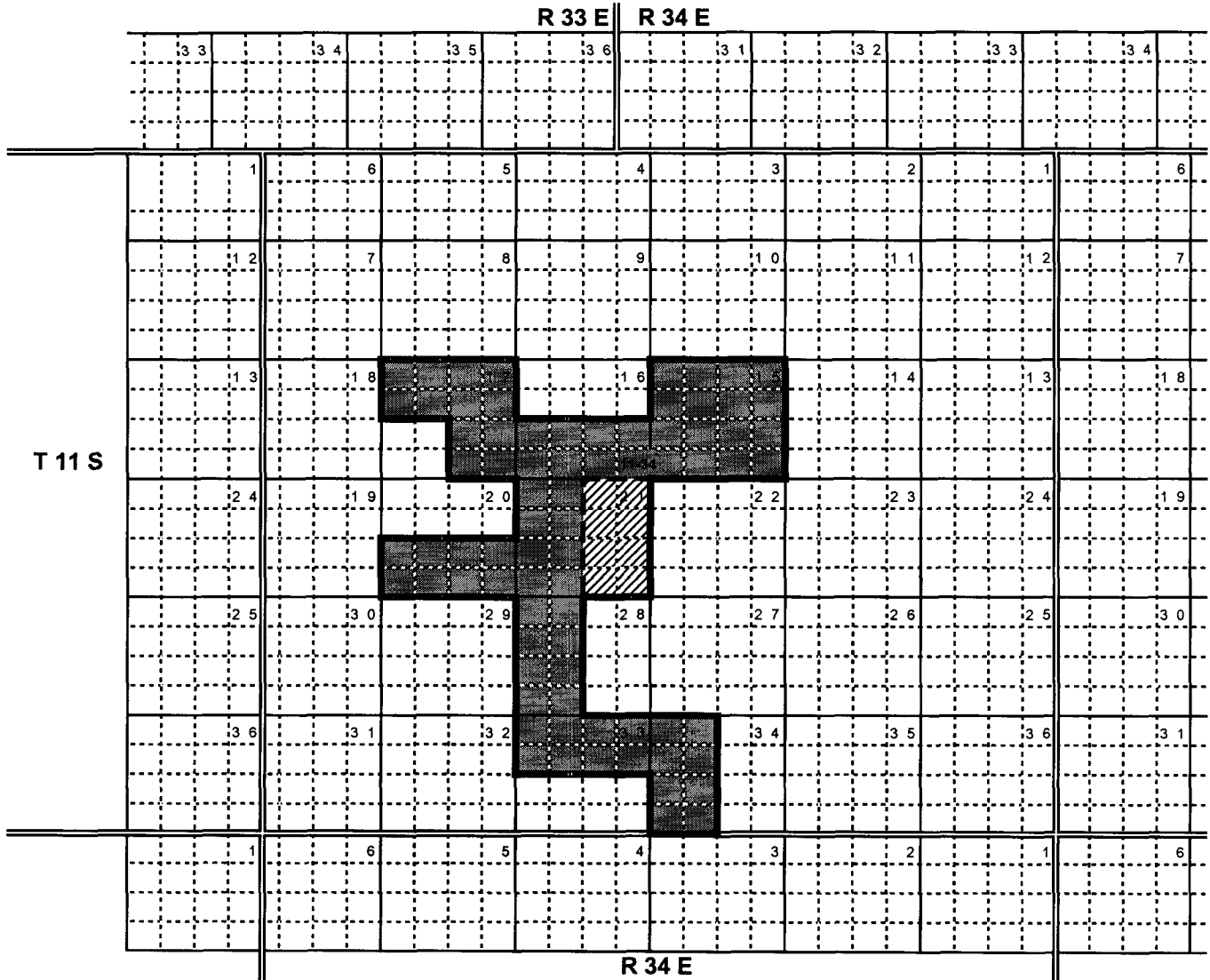
**SEC 21: E/2**

**SEC 22: S/2**

s )

**EIGHT MILE DRAW; MORROW, NW (GAS) POOL**  
**T 11 S R 34 E**

**POOLID 97190**  
**LEA COUNTY**  
**DEPTH 12000-12999**



**PRESENT POOL AREA**

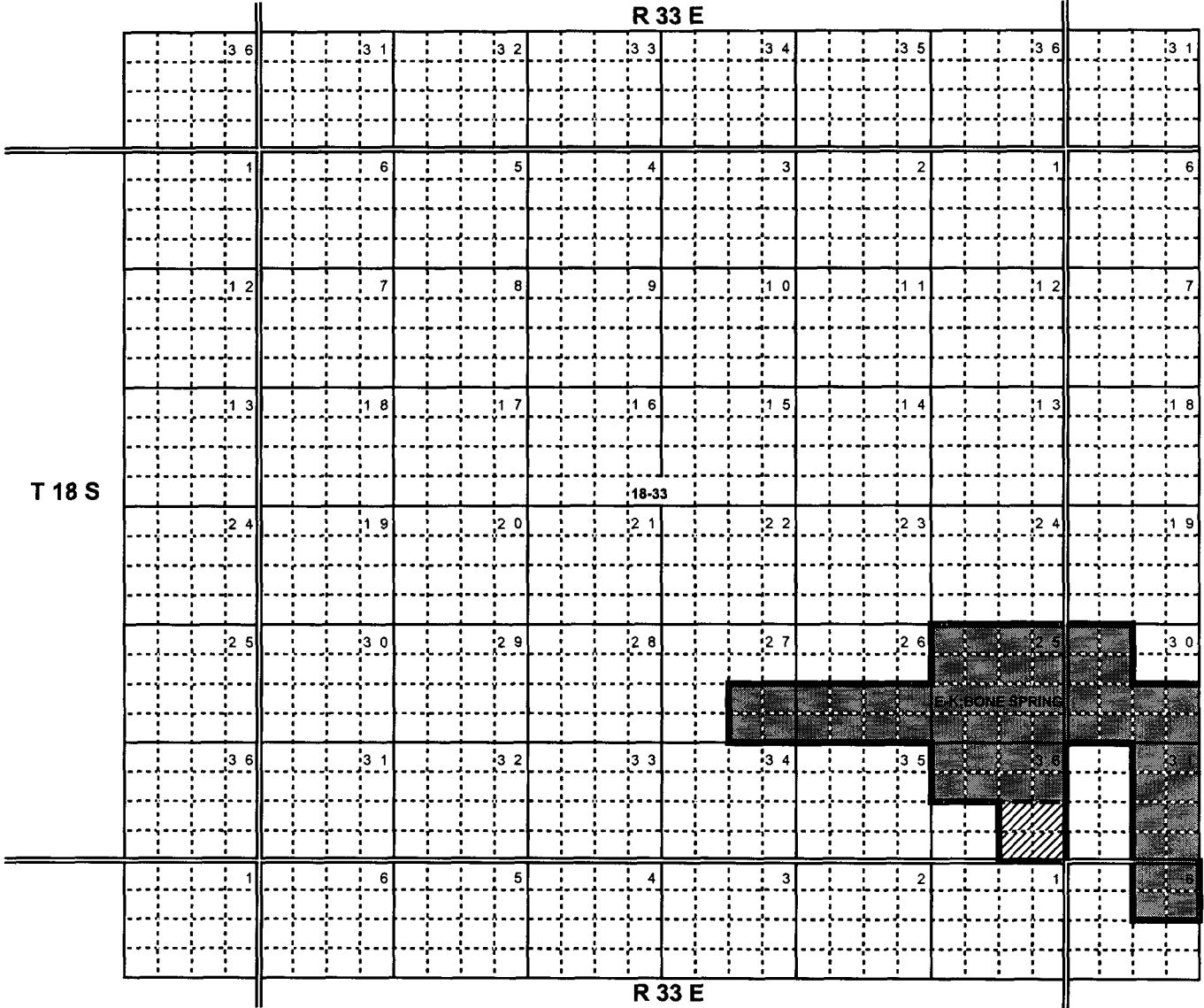


**ACREAGE ADDED TO POOL T 11 S R 34 E SEC 21: E/2**

t )

**E-K; BONE SPRING OIL POOL**  
**T 18 S R 33 E**

**POOLID 21650**  
**LEA COUNTY**  
**DEPTH 9000-9999**



**PRESENT POOL AREA**

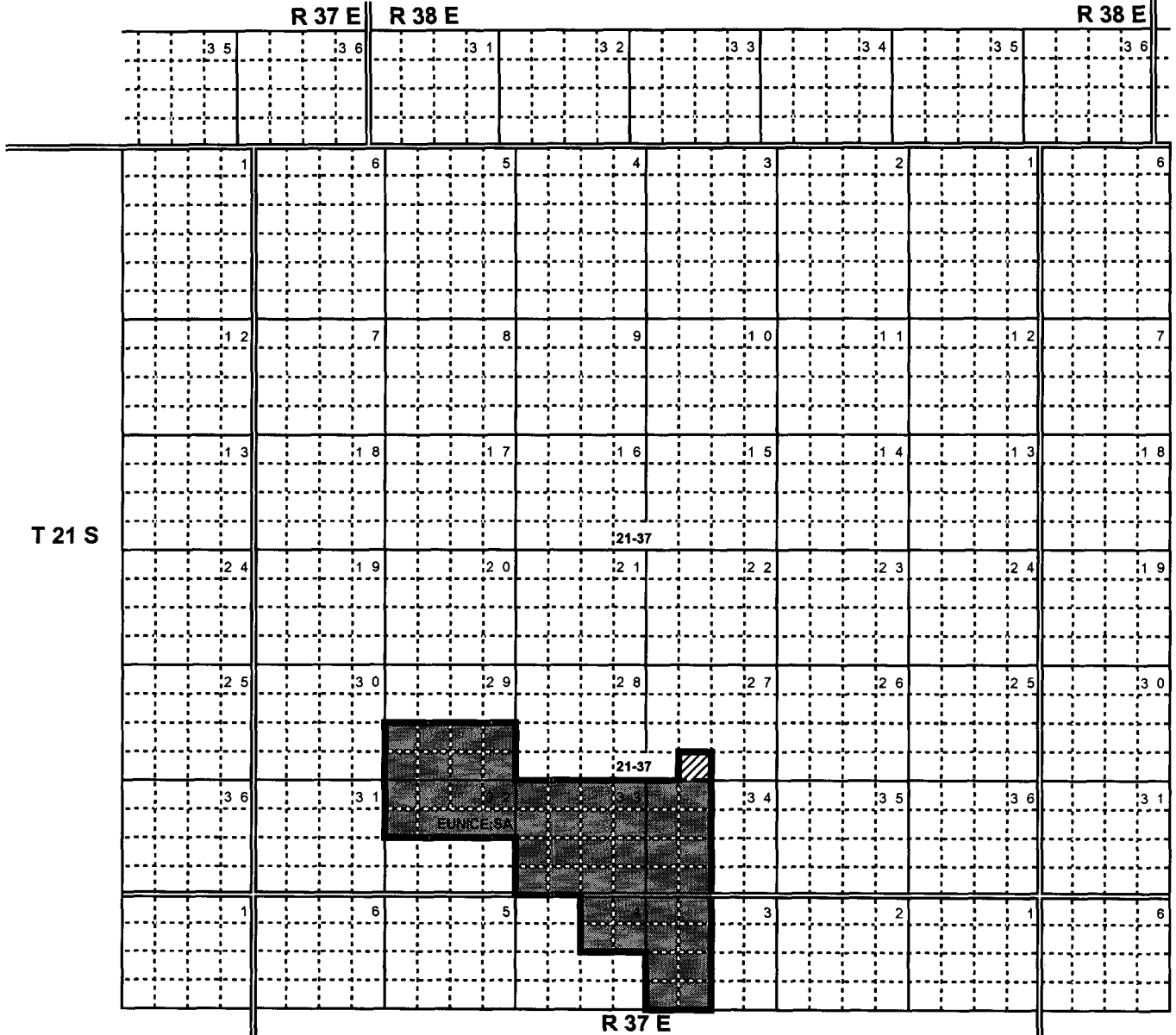


**ACREAGE ADDED TO POOL    T18S R33E    SEC 36: SE/4**

u )

**EUNICE; SAN ANDRES OIL POOL**  
**T 21 S R 37 E**

**POOLID 24150**  
**LEA COUNTY**  
**DEPTH 0-4999**



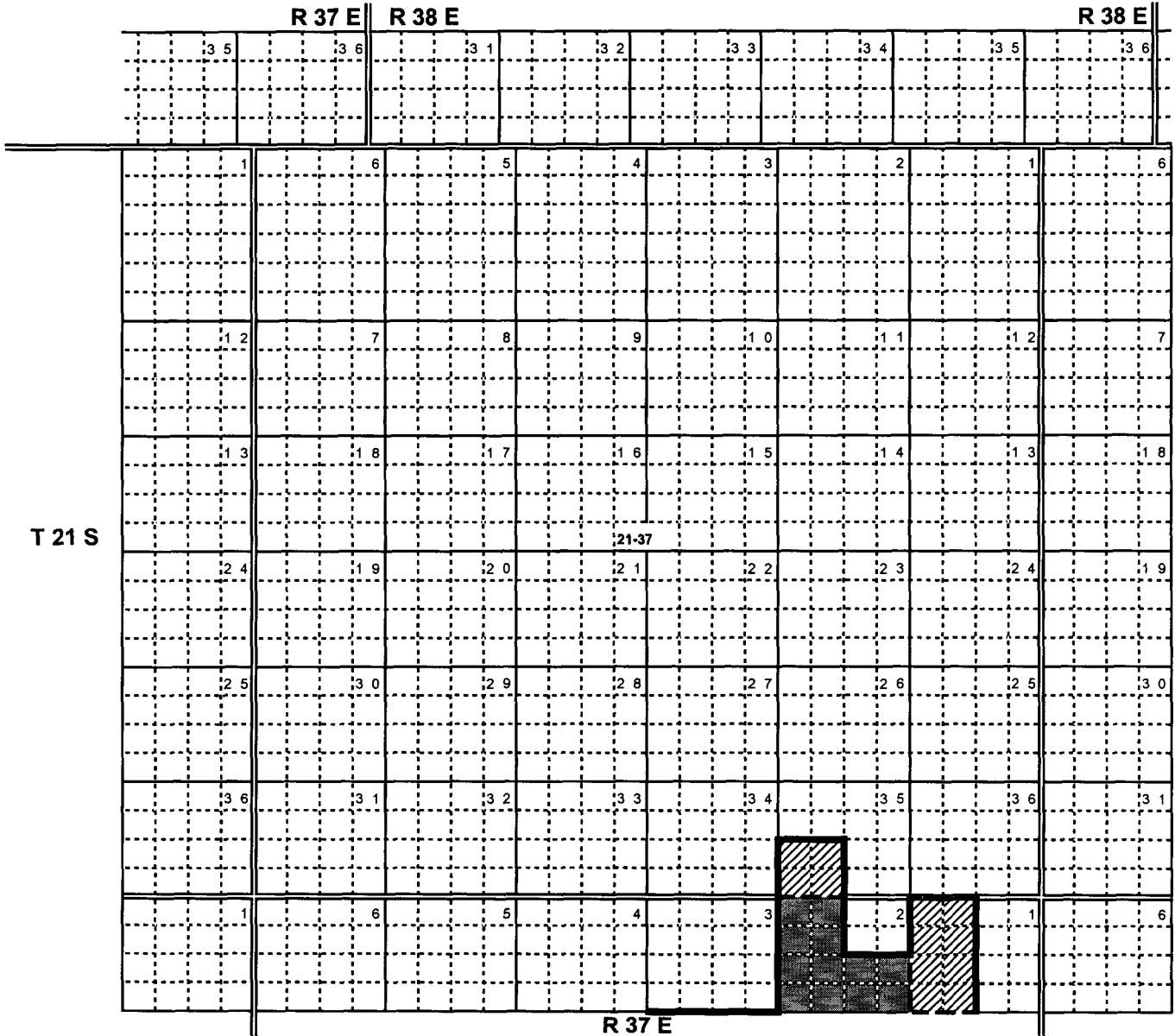
**PRESENT POOL AREA**



**ACREAGE ADDED TO POOL T21S R37E SEC 27: SE/4 SW/4**

**EUNICE; SAN ANDRES, SOUTH OIL POOL**  
**T 21 S R 37 E**

**POOLID 24170**  
**LEA COUNTY**  
**DEPTH 0-4999**



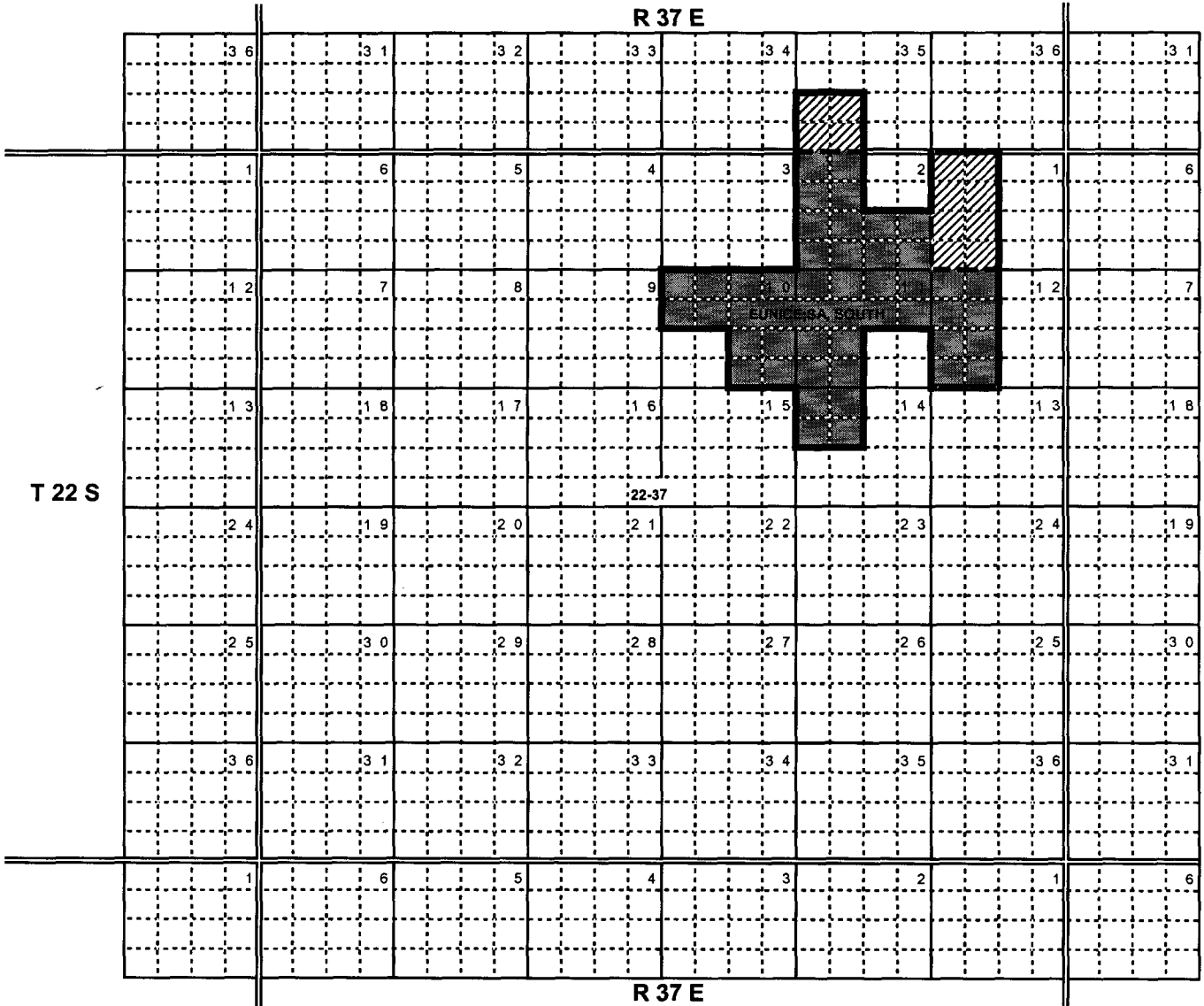
**PRESENT POOL AREA**



**ACREAGE ADDED TO POOL T21S R37E SEC 35: SW/4**

**EUNICE; SAN ANDRES, SOUTH OIL POOL**  
**T 22 S R 37 E**

**POOLID 24170**  
**LEA COUNTY**  
**DEPTH 0-4999**



**PRESENT POOL AREA**

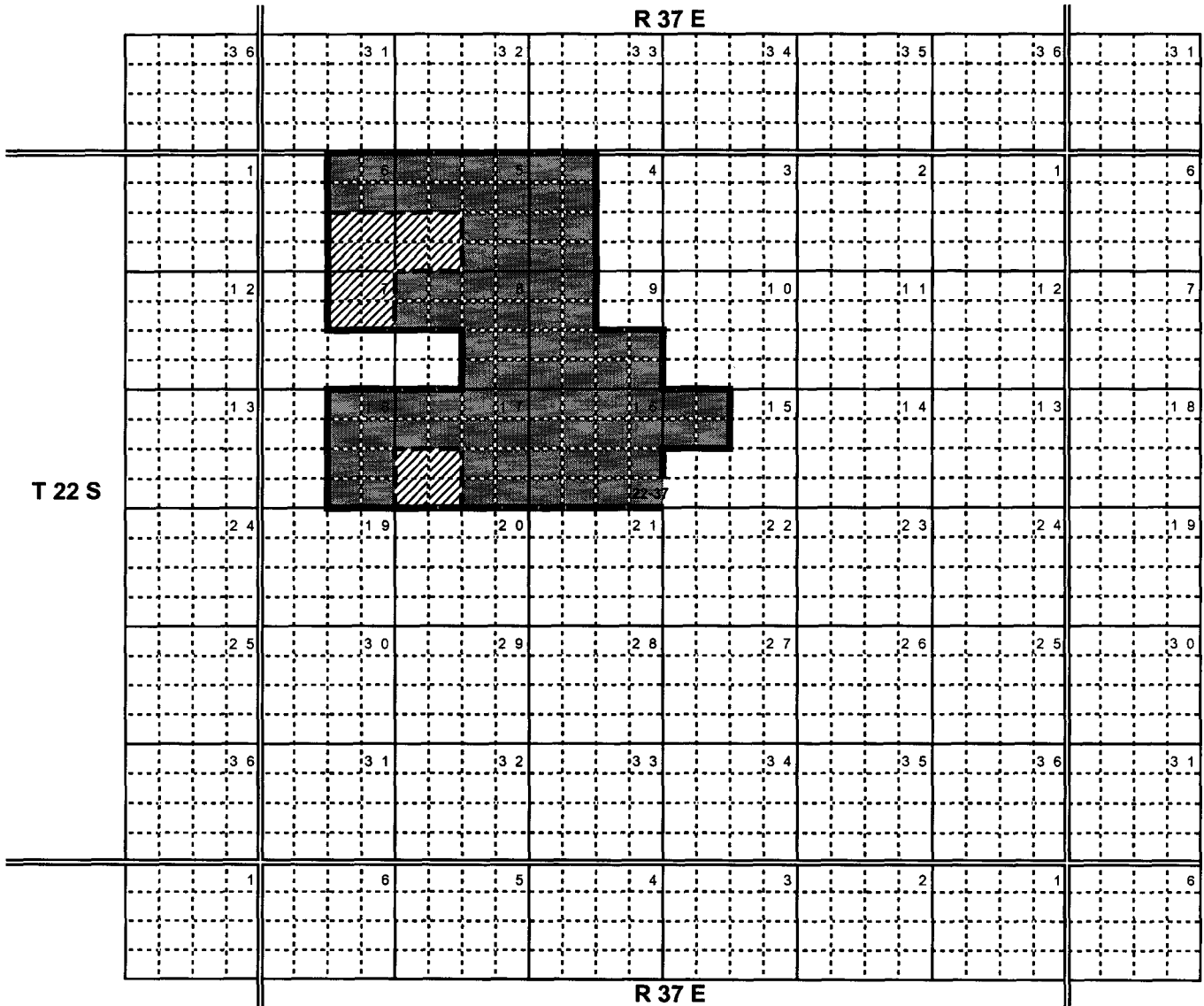


**ACREAGE ADDED TO POOL T22S R37E SEC 1: W/2**

w )

**EUNICE; SAN ANDRES, SOUTHWEST OIL POOL**  
**T 22 S R 37 E**

**POOLID 24180**  
**LEA COUNTY**  
**DEPTH 0-4999**



**PRESENT POOL AREA**



**ACREAGE ADDED TO POOL**

**T22S R37E**

**SEC 5: SW/4**

**SEC 6: SE/4**


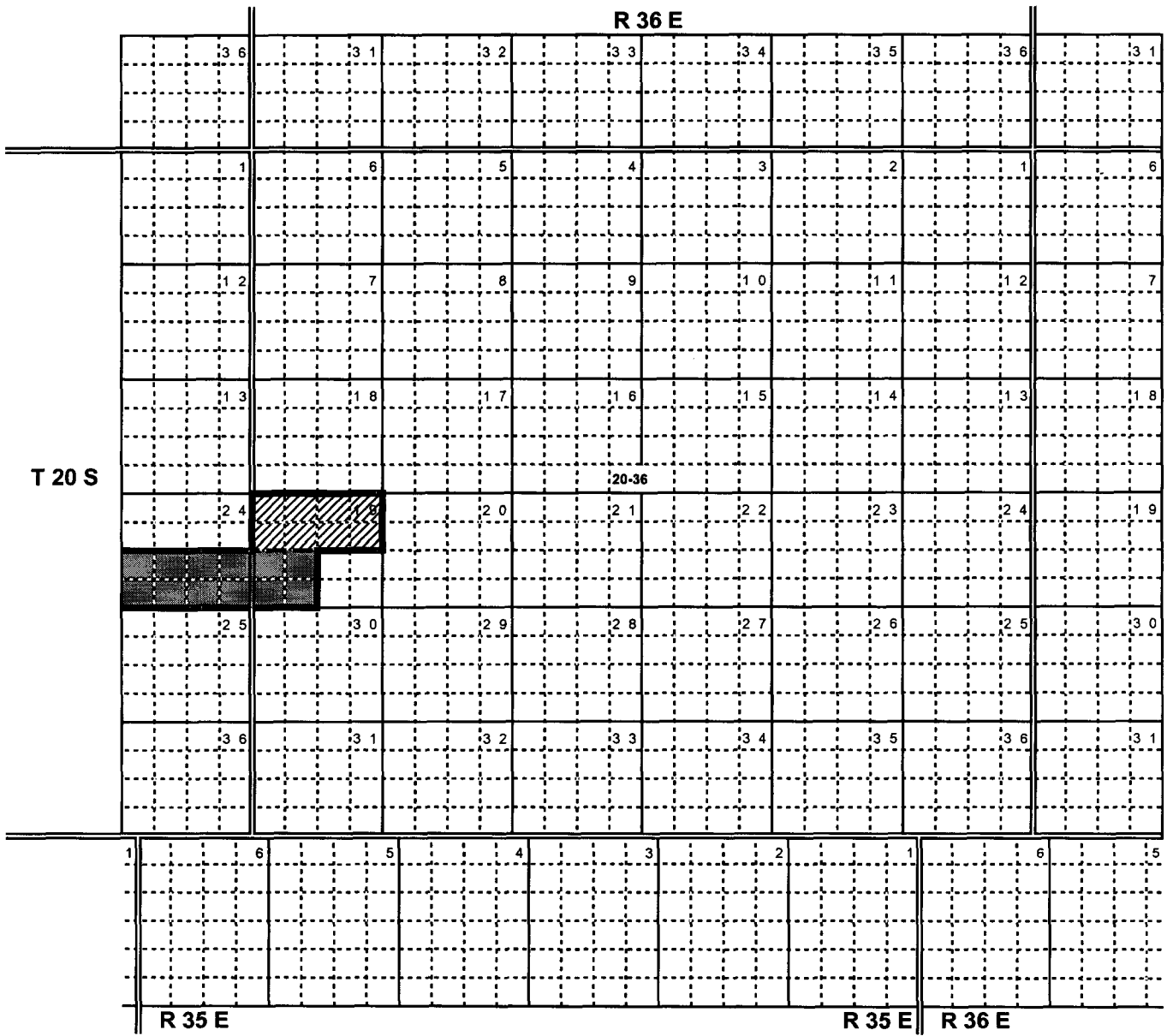
**SEC 7: NE/4**

**SEC 17: SW/4**


x )

**FEATHERSTONE BONE SPRING, EAST OIL POOL**  
**T 20 S R 36 E**

**POOLID 24270**  
**LEA COUNTY**  
**DEPTH 9000-9999**



**PRESENT POOL AREA**



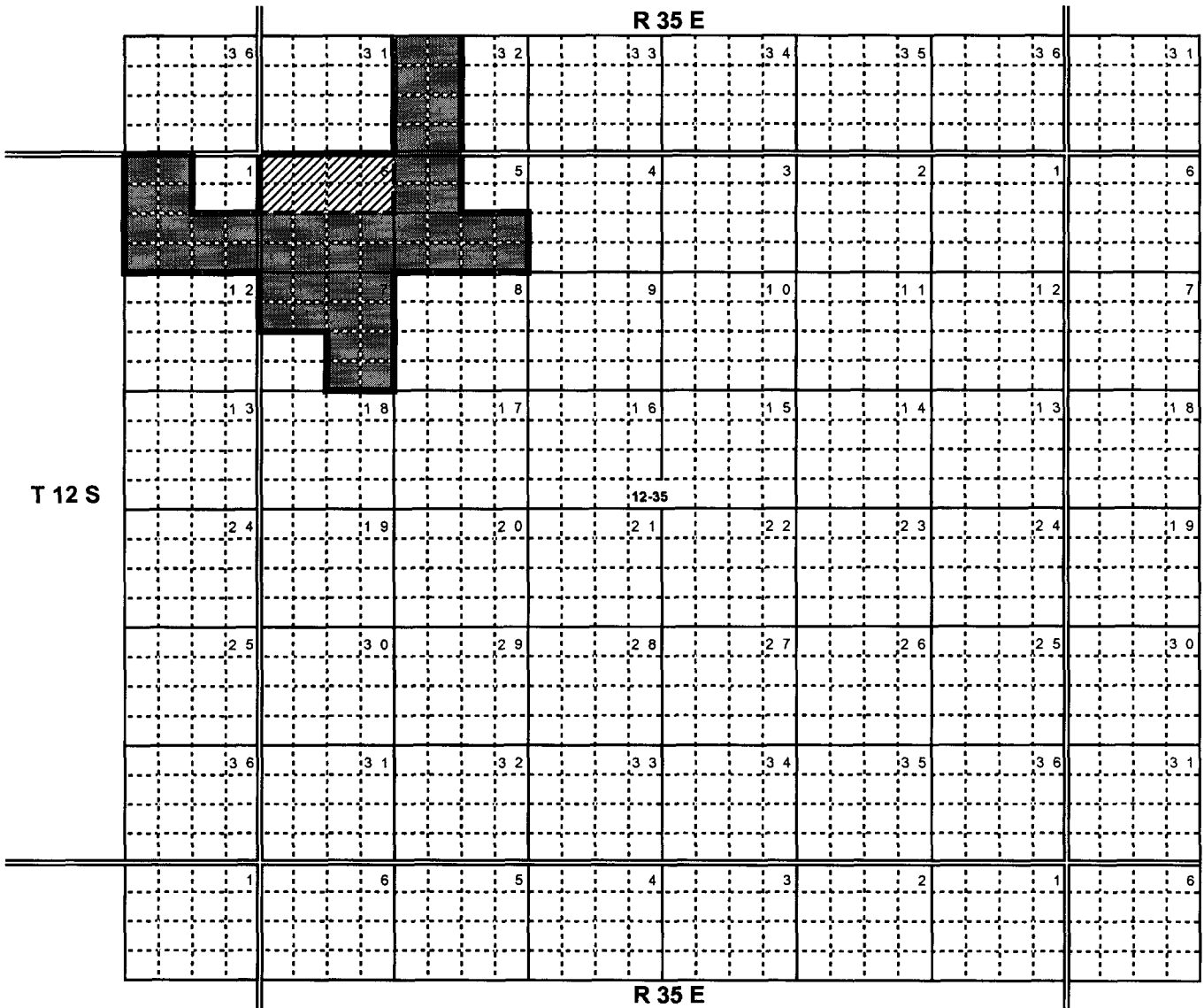
**ACREAGE ADDED TO POOL T20S R36E SEC 19: N/2**



y )

**FOUR LAKES; MISSISSIPPIAN (GAS) POOL**  
**T 12 S R 35 E**

**POOLID 97053**  
**LEA COUNTY**  
**DEPTH 12000-12999**



**PRESENT POOL AREA**


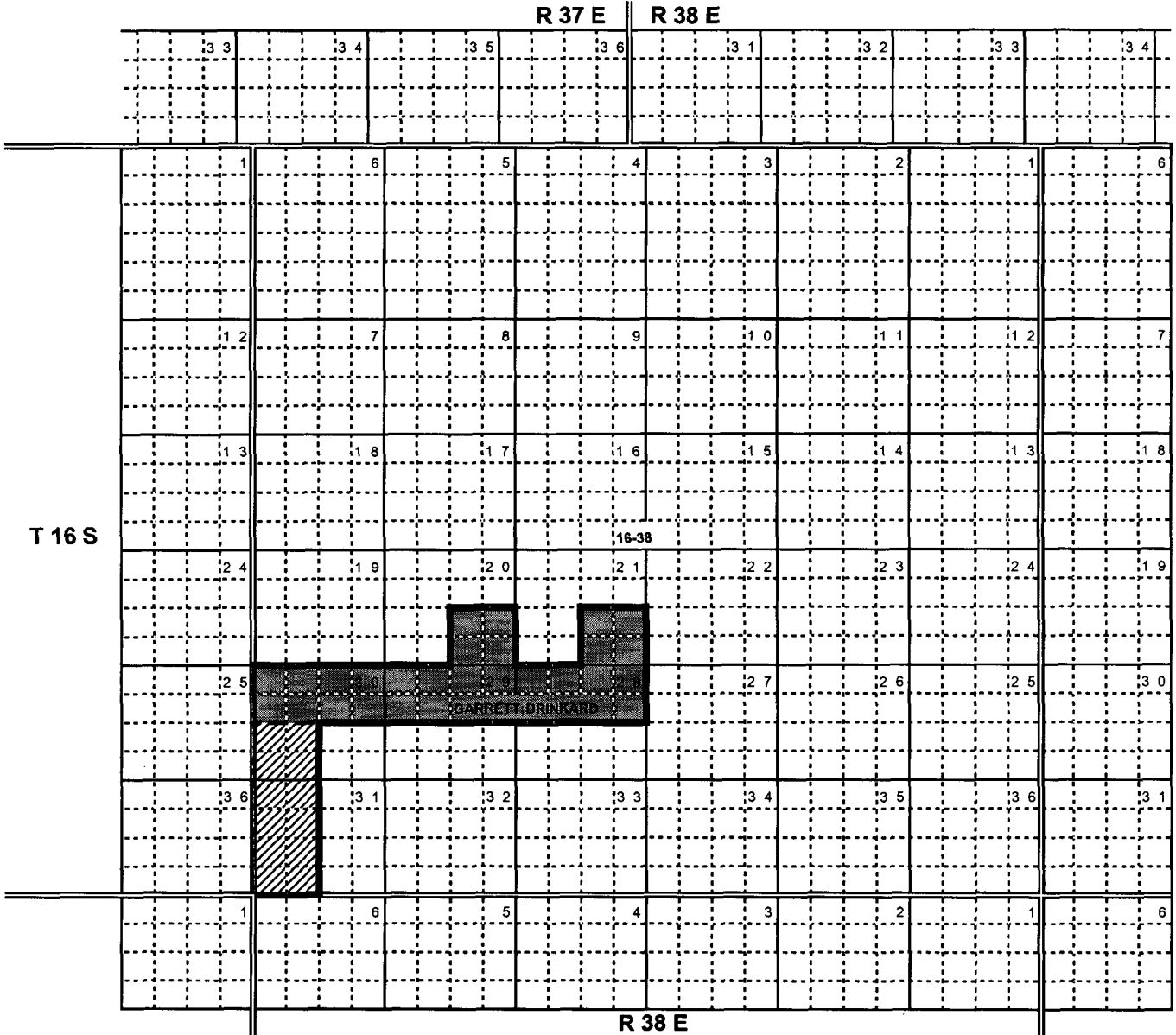


**ACREAGE ADDED TO POOL T12S R35E SEC 6: N/2**

z )

**GARRETT DRINKARD OIL POOL**  
**T 16 S R 38 E**

**POOLID 27130**  
**LEA COUNTY**  
**DEPTH 8000-8999**



**PRESENT POOL AREA**



**ACREAGE ADDED TO POOL**

**T16S R38E**

**SEC 30: SW/4**

**SEC 31: W/2**

aa )

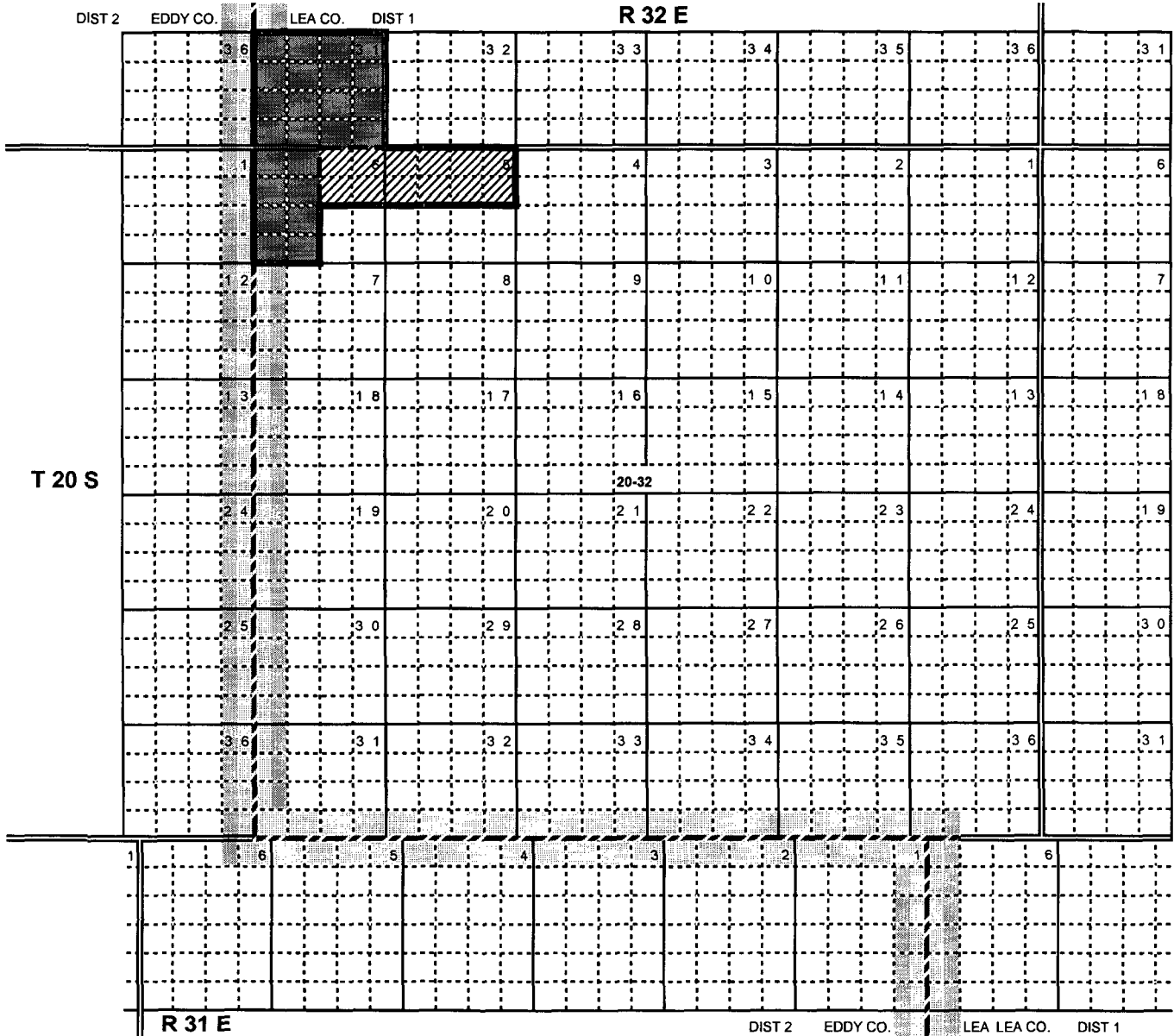
**GREENWOOD;MORROW, SOUTHEAST (GAS) POOL**

**POOLID 97224**

**T 20 S R 32 E**

**LEA COUNTY**

**DEPTH 12000-12999**



**PRESENT POOL AREA**



**ACREAGE ADDED TO POOL**

**T20S R32E**


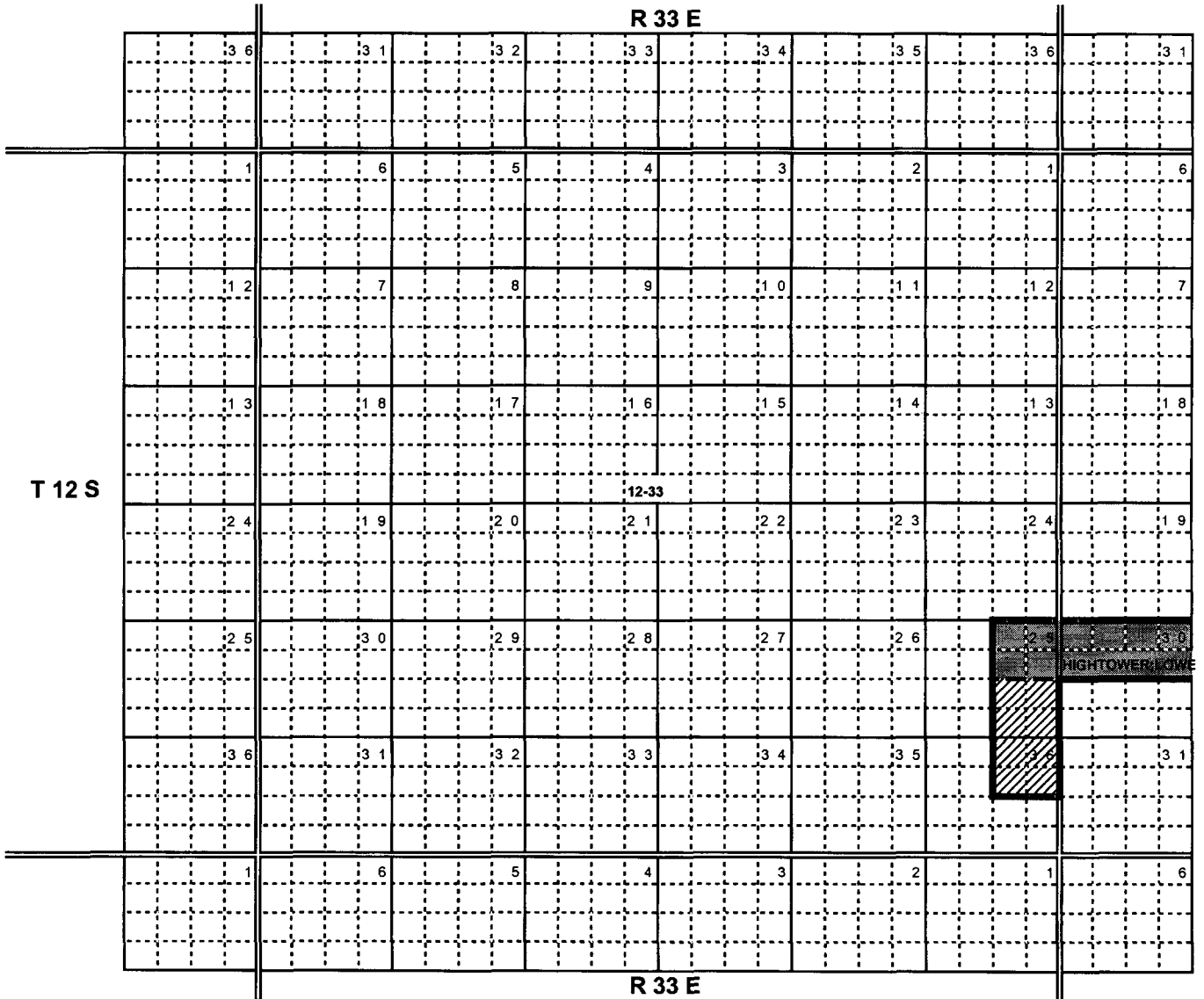
**SEC 5: N/2**

**SEC 6: NE/4**

bb )

**HIGHTOWER; LOWER PENN, EAST OIL POOL**  
**T 12 S R 33 E**

**POOLID 31390**  
**LEA COUNTY**  
**DEPTH 10000-10999**



**PRESENT POOL AREA**



**ACREAGE ADDED TO POOL**

**T12S R33E**


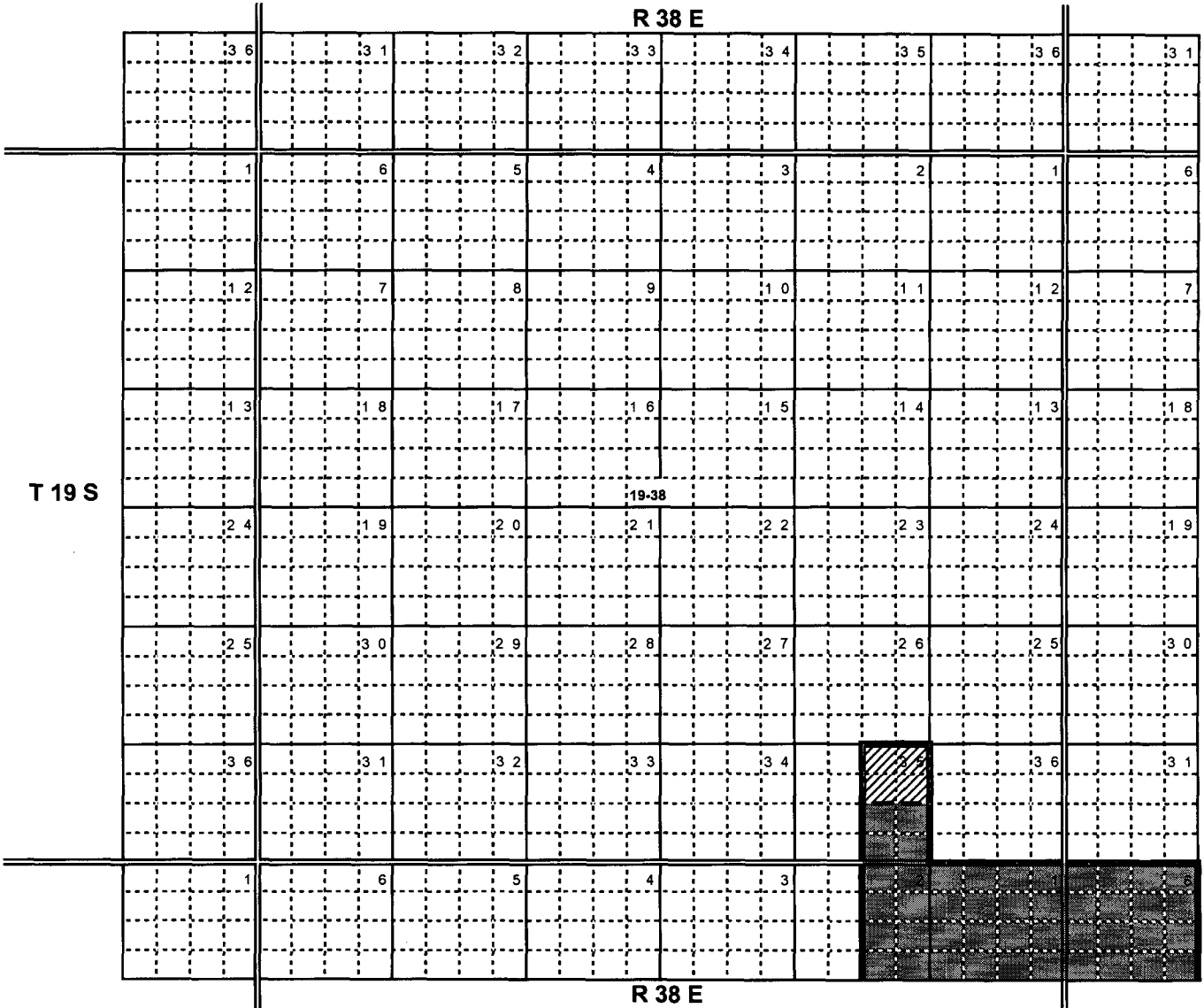
**SEC 25: SE/4**

**SEC 36: NE/4**

cc )

**HOUSE DRINKARD OIL POOL**  
**T 19 S R 38 E**

**POOLID 33250**  
**LEA COUNTY**  
**DEPTH 6000-6999**



**PRESENT POOL AREA**


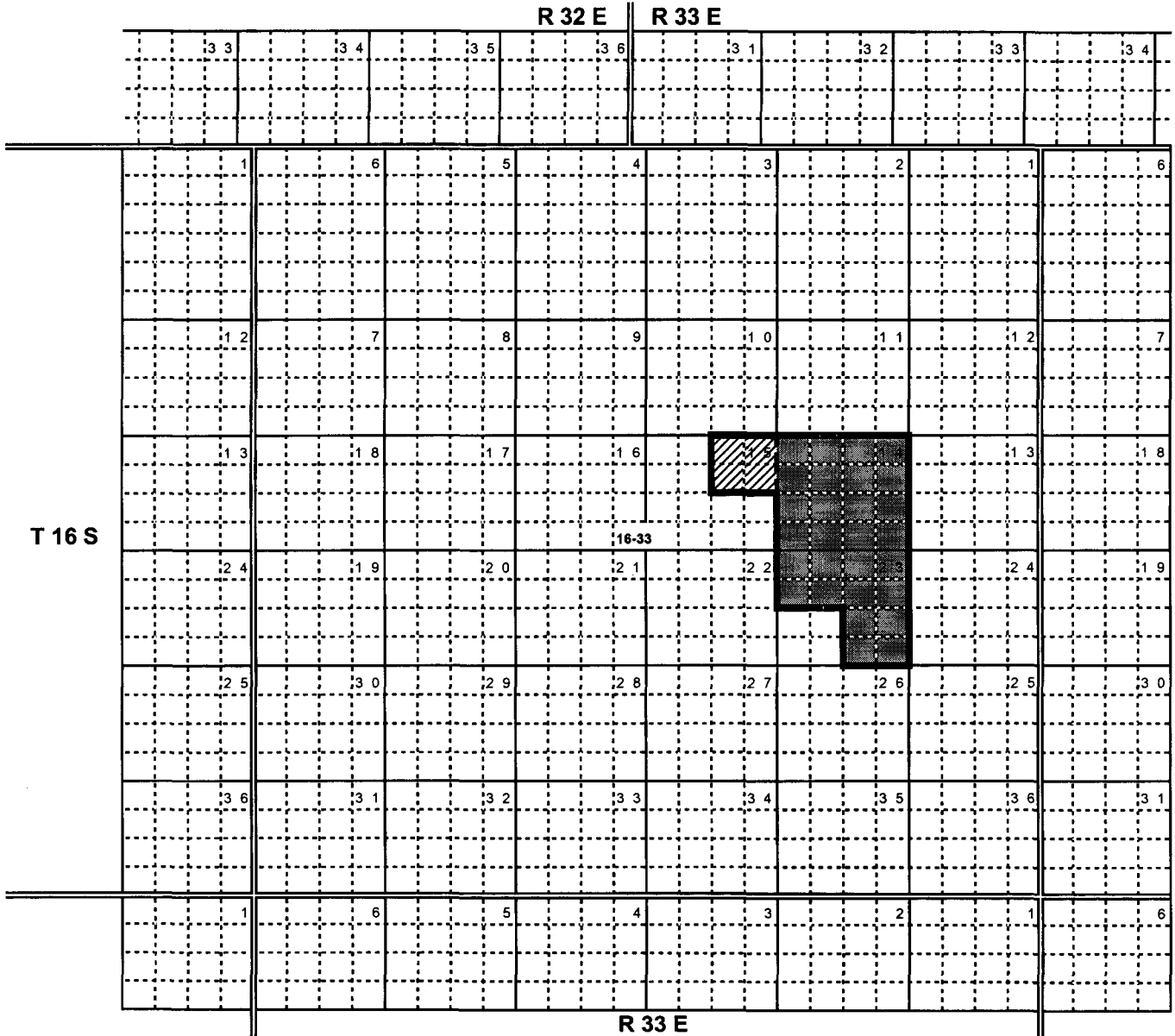


**ACREAGE ADDED TO POOL T 19 S R 38 E SEC 35: NE/4**

dd )

**HUME;GRAYBURG, WEST OIL POOL**  
**T 16 S R 33 E**

**POOLID 97444**  
**LEA COUNTY**  
**DEPTH 0-4999**



**PRESENT POOL AREA**


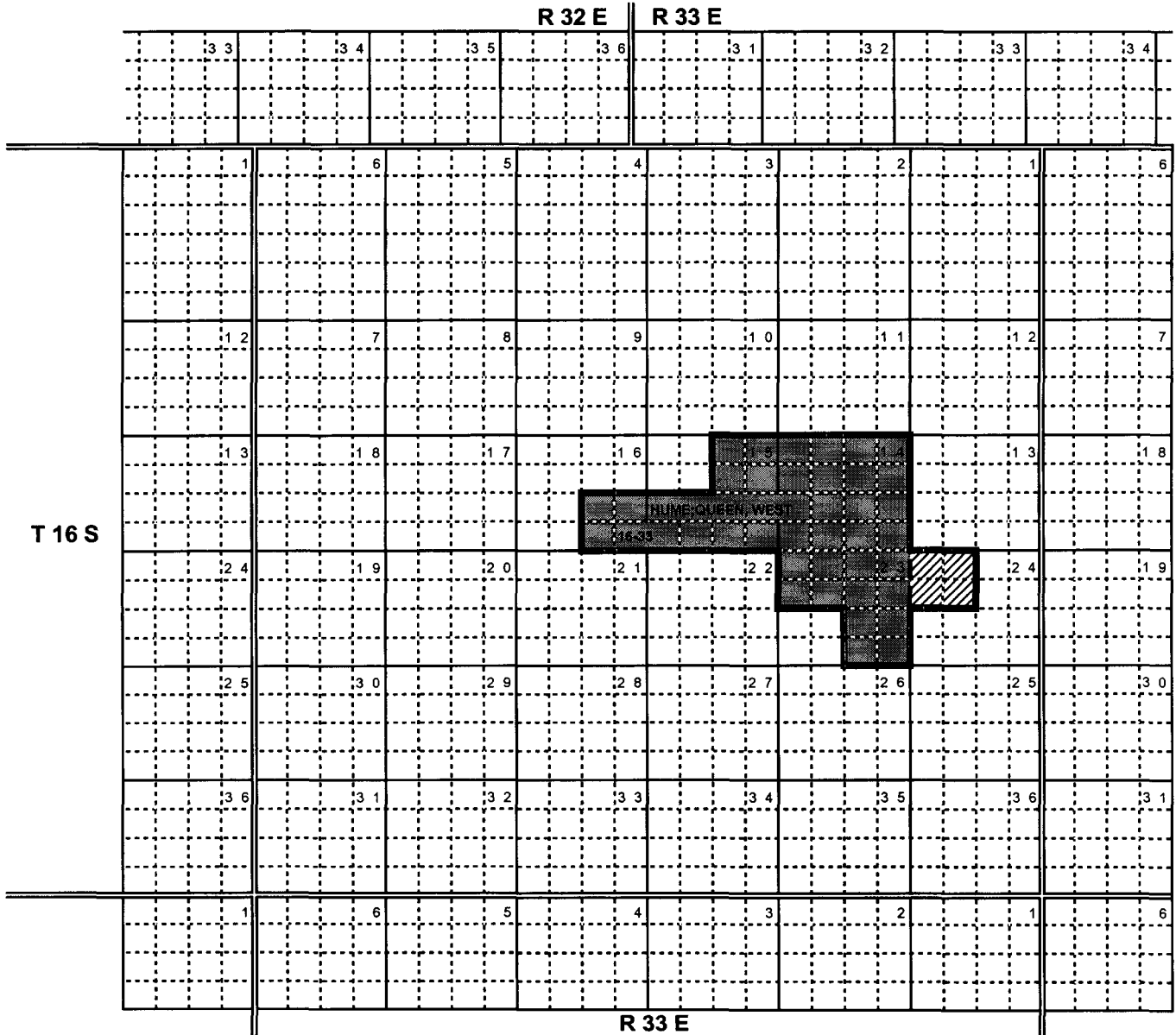


**ACREAGE ADDED TO POOL T16S R33E SEC 15: NE/4**

ee )

**HUME;QUEEN, WEST OIL POOL**  
**T 16 S R 33 E**

**POOLID 33560**  
**LEA COUNTY**  
**DEPTH 0-4999**



**PRESENT POOL AREA**


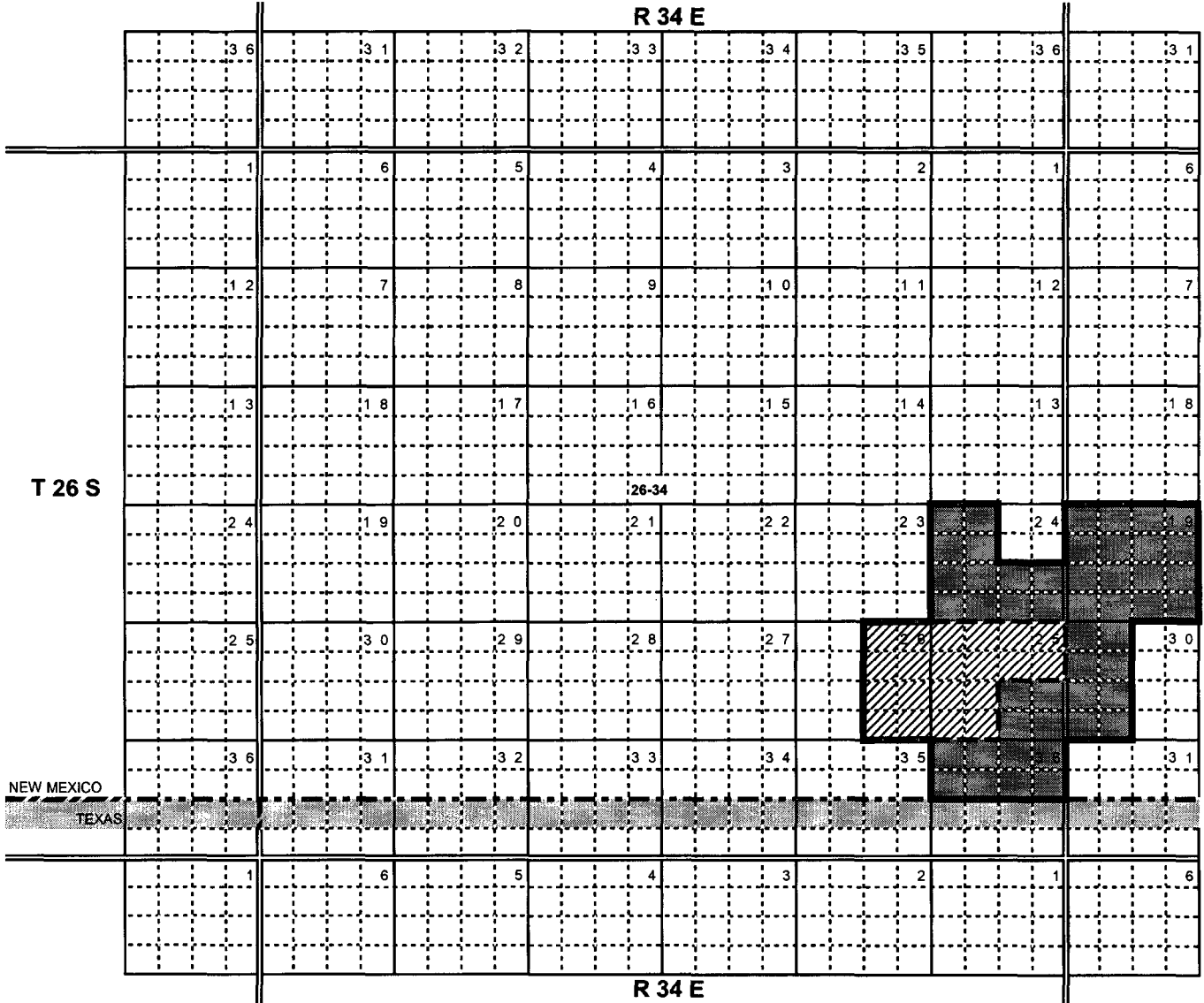


**ACREAGE ADDED TO POOL T 16 S R 33 E SEC 24: NW/4**

ff )

**JABALINA; STRAWN, SOUTHWEST (GAS) POOL**  
**T 26 S R 34 E**

**POOLID 97332**  
**LEA COUNTY**  
**DEPTH 14000-14999**



**PRESENT POOL AREA**



**ACREAGE ADDED TO POOL**

**T26S R34E**

**SEC 25: N/2 & SW/4**


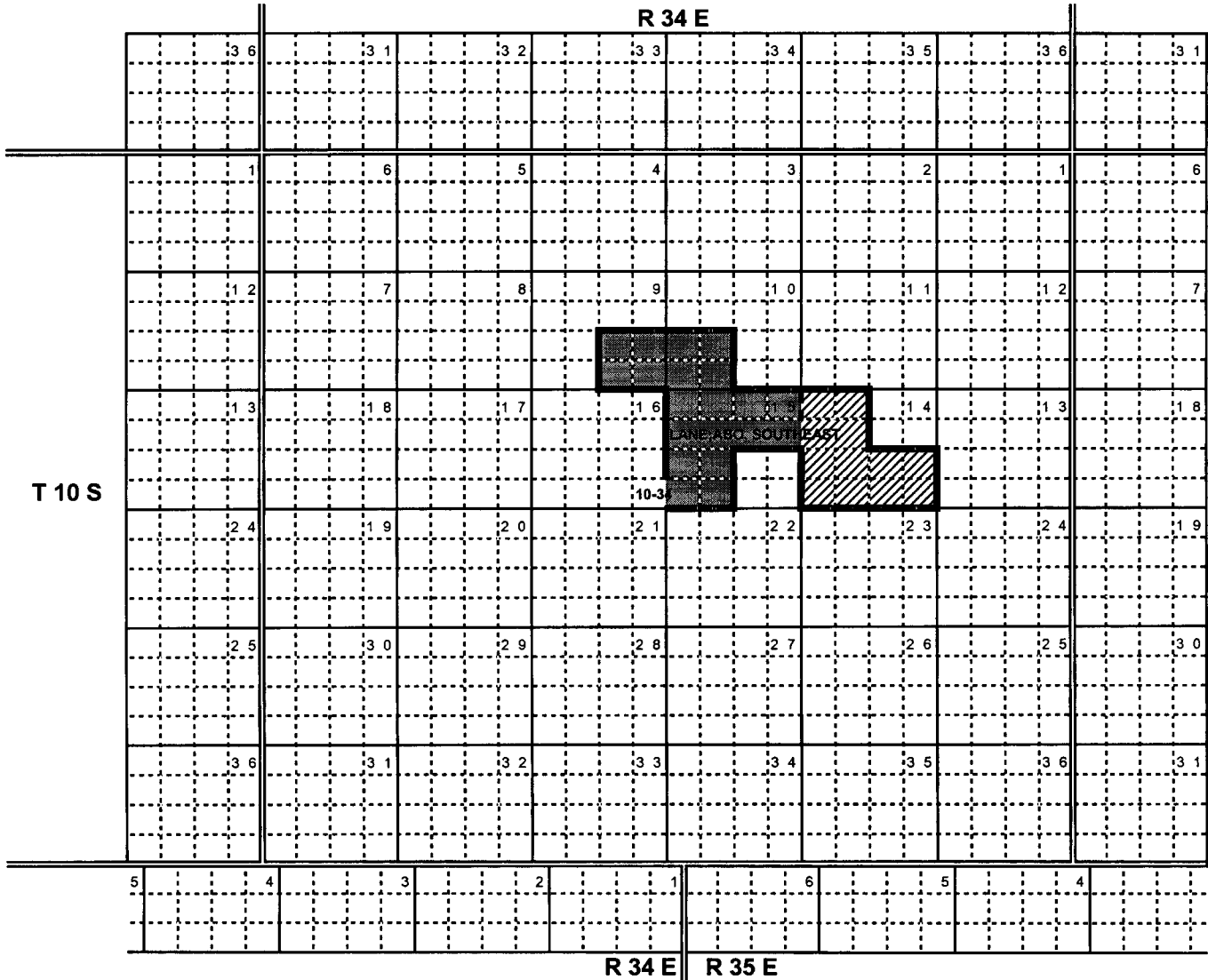
**SEC 26: E/2**



gg )

**LANE; ABO, SOUTHEAST OIL POOL**  
**T 10 S R 34 E**

**POOLID 36676**  
**LEA COUNTY**  
**DEPTH 9000-9999**



**PRESENT POOL AREA**





**ACREAGE ADDED TO POOL T10S R34E SEC 14: W/2 & SE/4**

hh )

**LUSK; BONE SPRING, NORTH OIL POOL**  
**T 18 S R 32 E**

**POOLID 41450**  
**LEA COUNTY**  
**DEPTH 8000-8999**



**PRESENT POOL AREA**

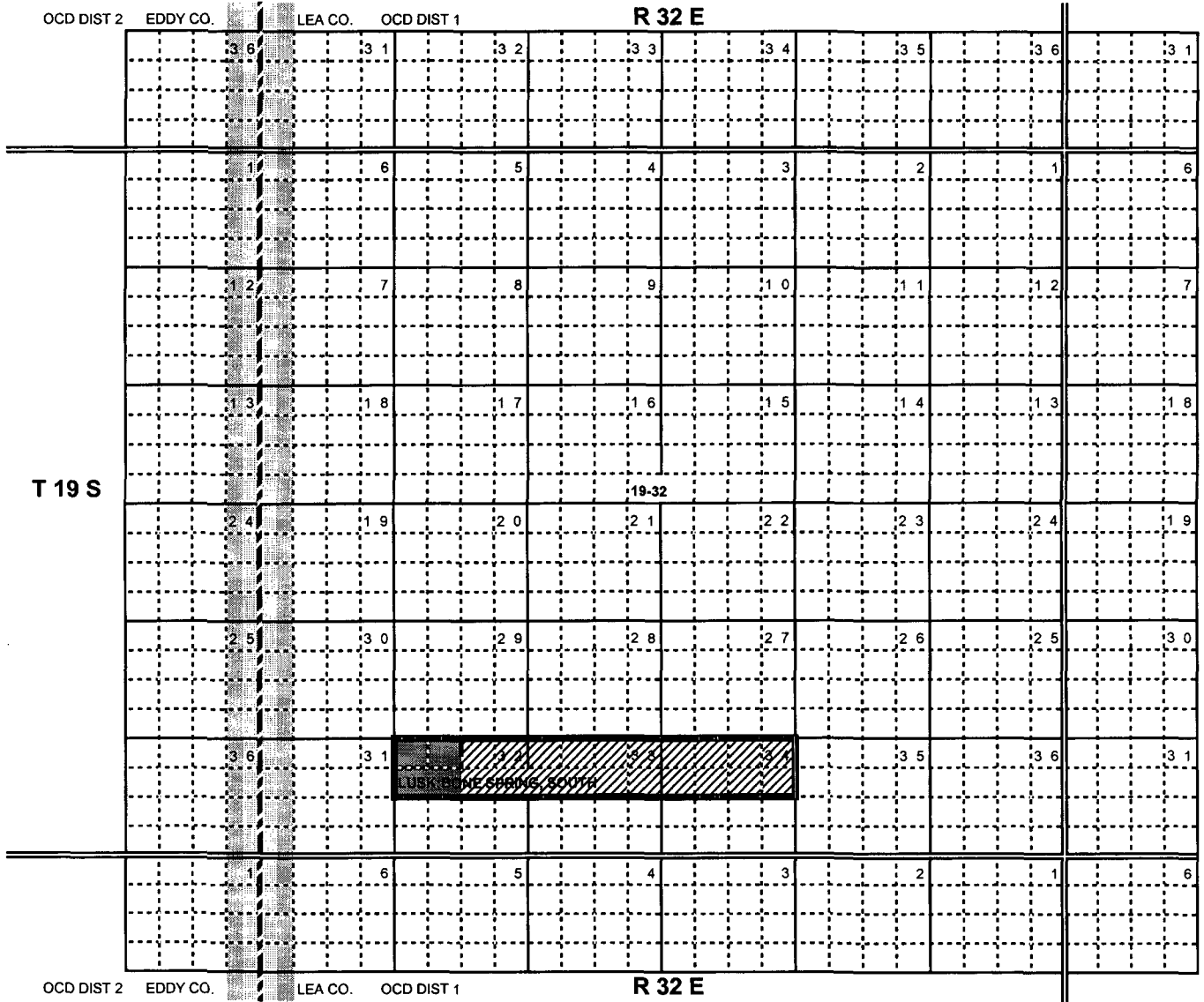


**ACREAGE ADDED TO POOL T18S R32E SEC 30: S/2**

ii )

**LUSK;BONE SPRING, SOUTH OIL POOL**  
**T 19 S R 32 E**

**POOLID 41460**  
**LEA COUNTY**  
**DEPTH 9000-9999**



**PRESENT POOL AREA**



**ACREAGE ADDED TO POOL**

**T19S R32E**

**SEC 32: NE/4**

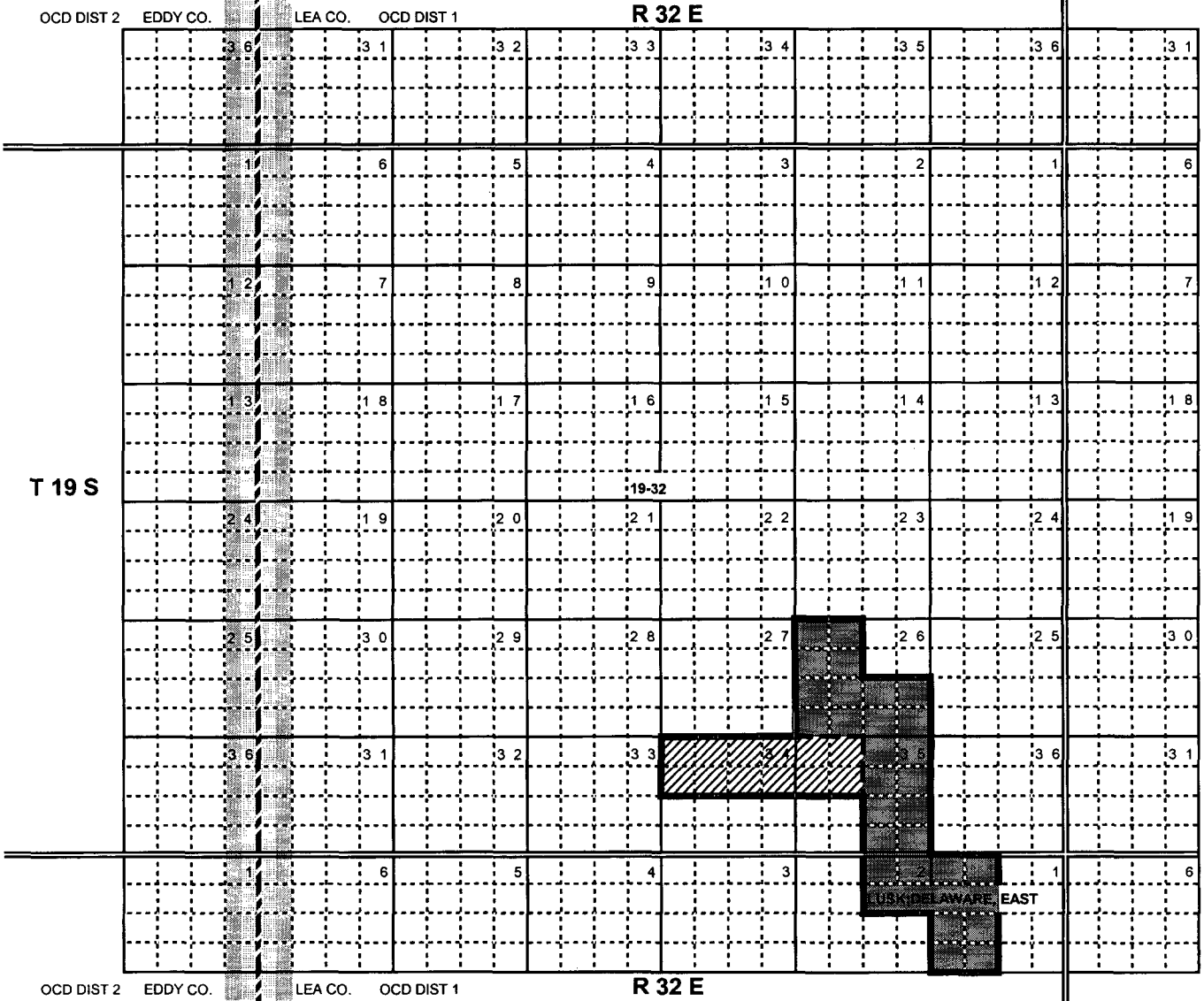
**SEC 33: N/2**

**SEC 34: N/2**

jj )

**LUSK; DELAWARE, EAST OIL POOL**  
**T 19 S R 32 E**

**POOLID 41520**  
**LEA COUNTY**  
**DEPTH 0-4999**



**PRESENT POOL AREA**



**ACREAGE ADDED TO POOL**


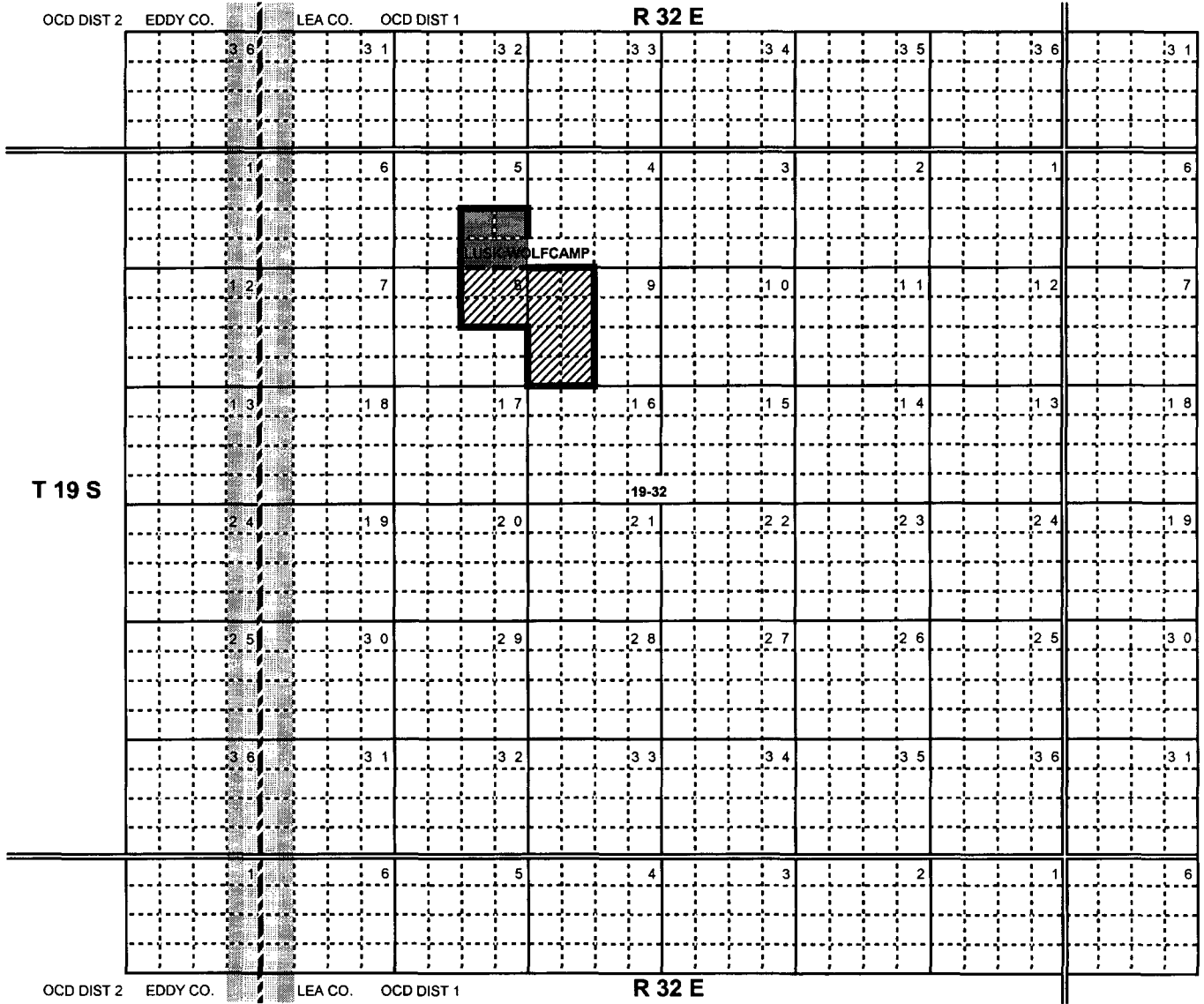
**T19S R32E**

**SEC 34: N/2**  
**SEC 35: NW/4**

kk )

**LUSK;WOLFCAMP OIL POOL**  
**T 19 S R 32 E**

**POOLID 41600**  
**LEA COUNTY**  
**DEPTH 10000-10999**



**PRESENT POOL AREA**



**ACREAGE ADDED TO POOL**

**T19S R32E**


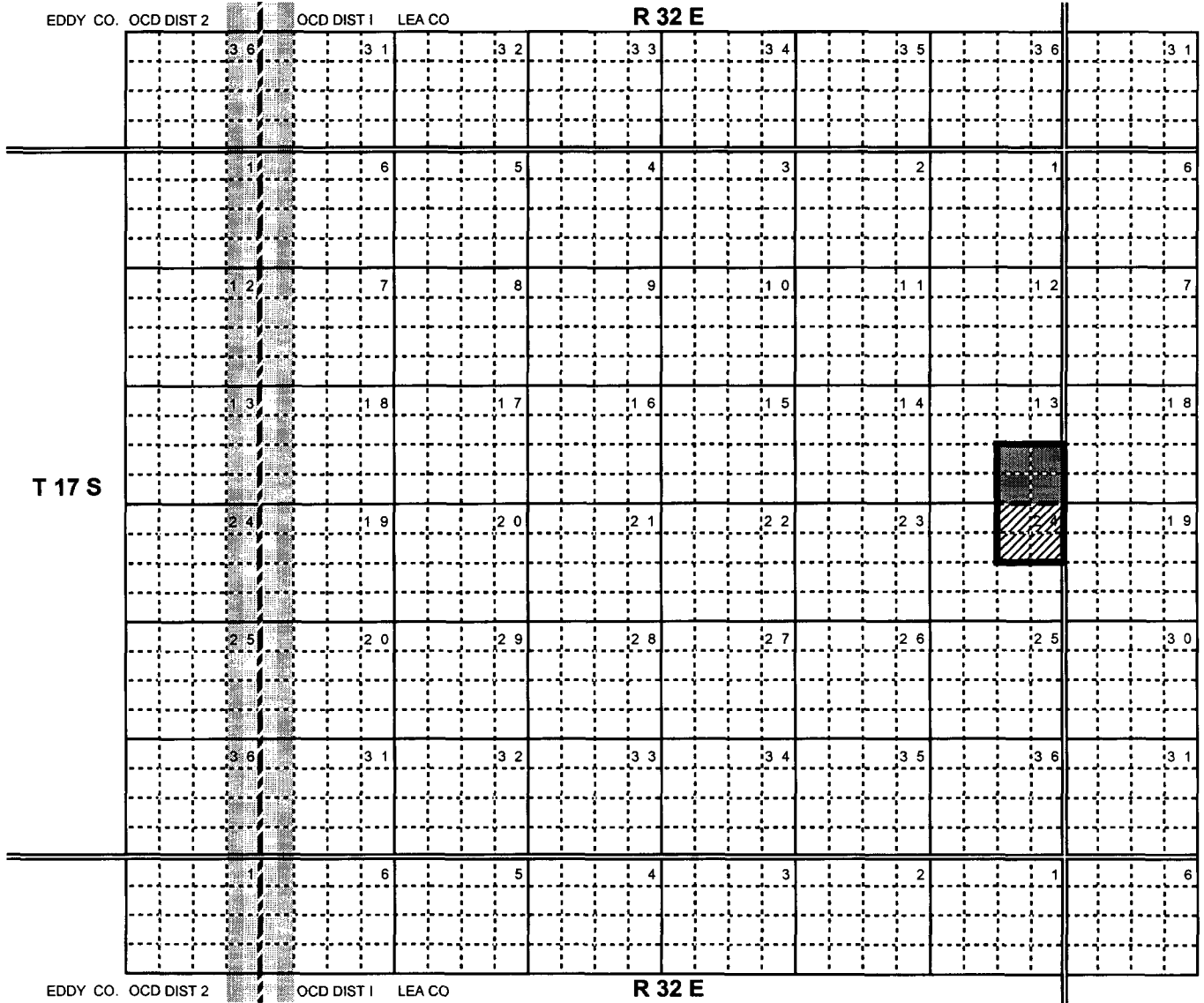
**SEC 8: NE/4**

**SEC 9: W/2**

11 )

**MALJAMAR;PADDOCK, EAST OIL POOL**  
**T 17 S R 32 E**

**POOLID 97417**  
**LEA COUNTY**  
**DEPTH 5000-5999**



**PRESENT POOL AREA**


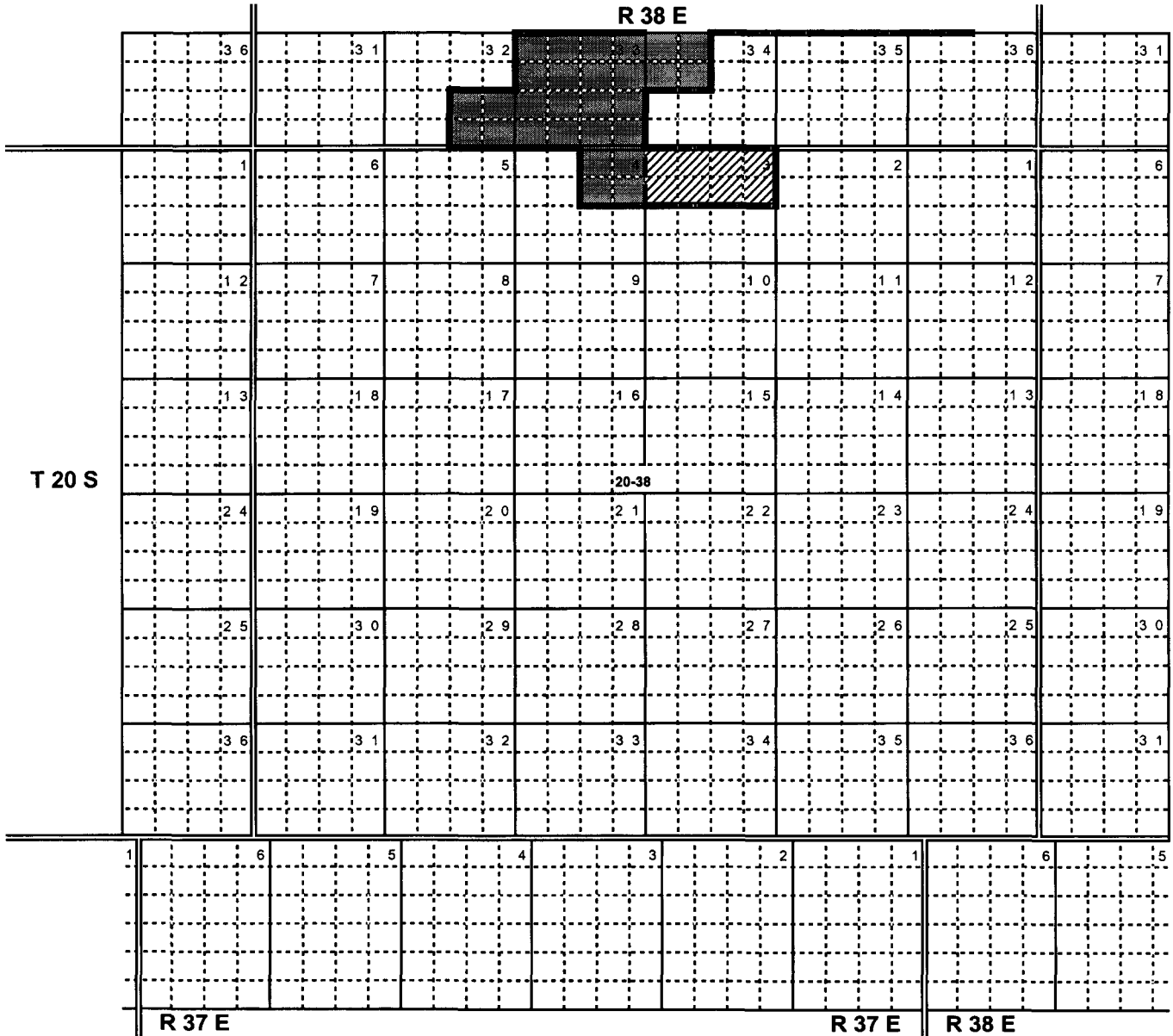


**ACREAGE ADDED TO POOL T17S R32E SEC 24: NE/4**

mm )

**NADINE;DRINKARD-ABO OIL POOL**  
**T 20 S R 38 E**

**POOLID 47510**  
**LEA COUNTY**  
**DEPTH 7000-7999**



**PRESENT POOL AREA**





**ACREAGE ADDED TO POOL T20S R38E SEC 3: N/2**

nn )

**OSUDO:MORROW (GAS) POOL**  
**T 21 S R 35 E**

**POOLID 82120**  
**LEA COUNTY**  
**DEPTH 11000-11999**



**PRESENT POOL AREA**




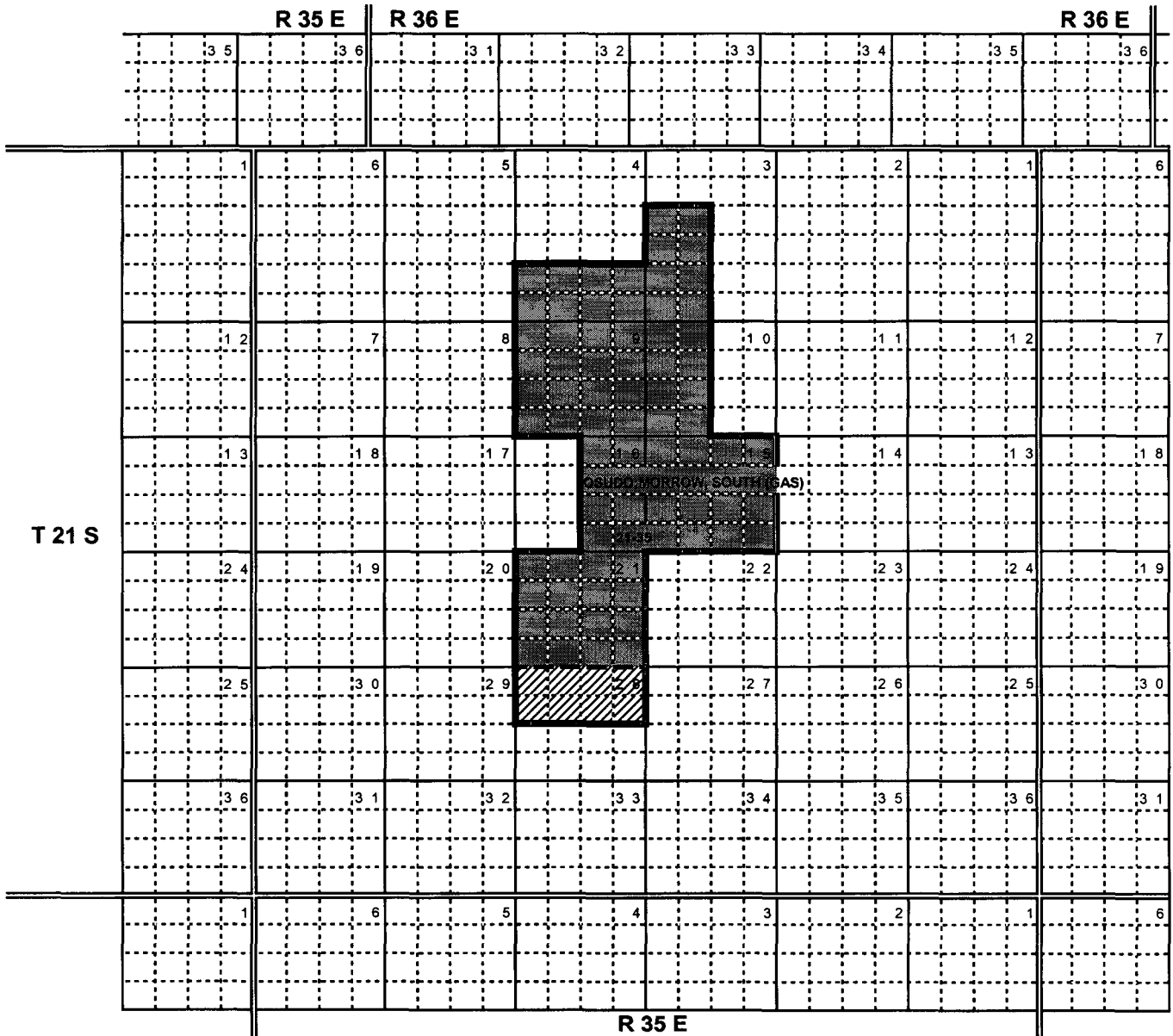
**ACREAGE ADDED TO POOL    T21S R35E    SEC 18: SW/4**



oo )

**OSUDO:MORROW, SOUTH (GAS) POOL**  
**T 21 S R 35 E**

**POOLID 82200**  
**LEA COUNTY**  
**DEPTH 12000-12999**




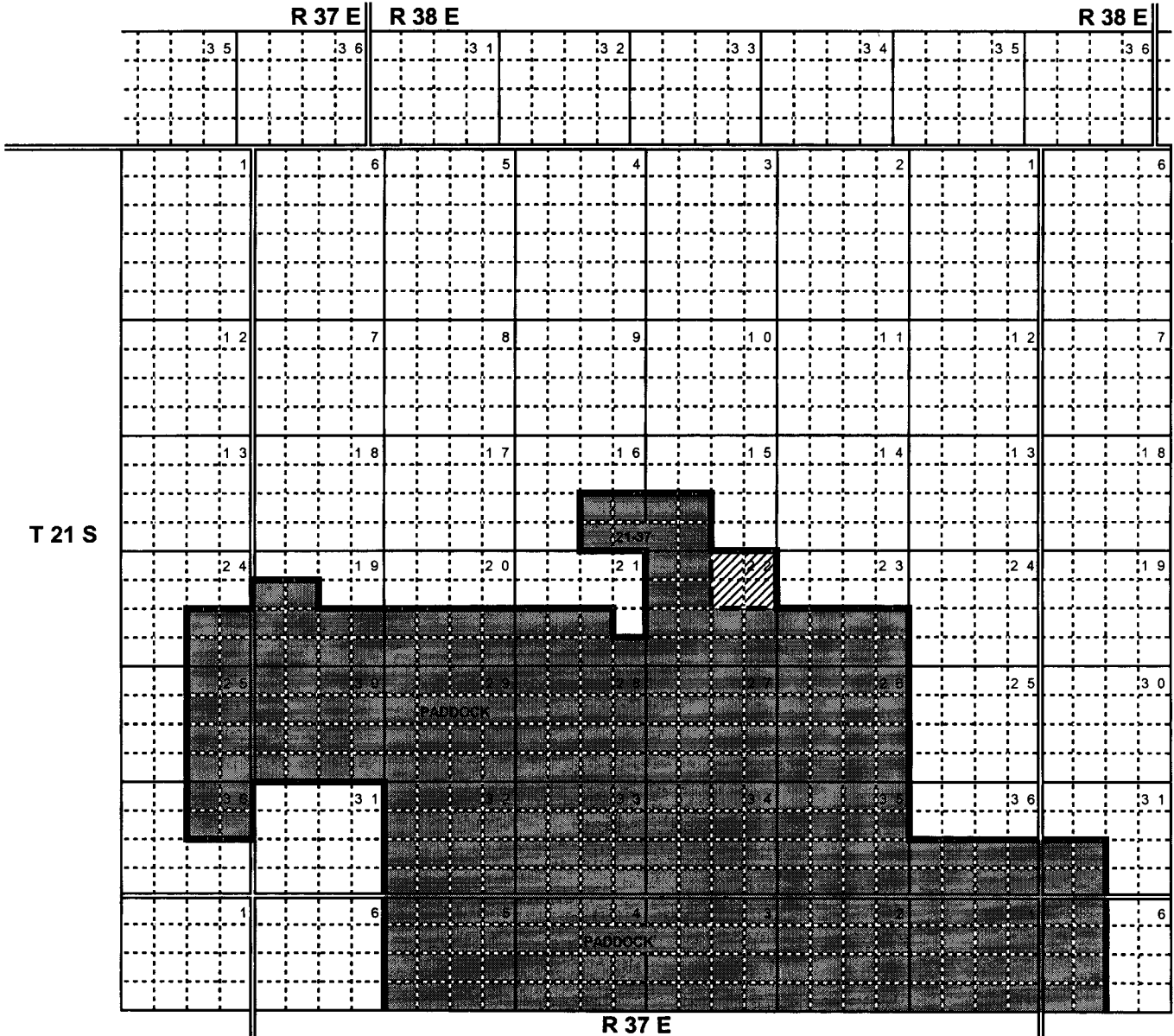
**PRESENT POOL AREA**



**ACREAGE ADDED TO POOL T21S R35E SEC 28: N/2**

**PADDOCK OIL POOL**  
**T 21 S R 37 E**

**POOLID 49210**  
**LEA COUNTY**  
**DEPTH 5000-5999**




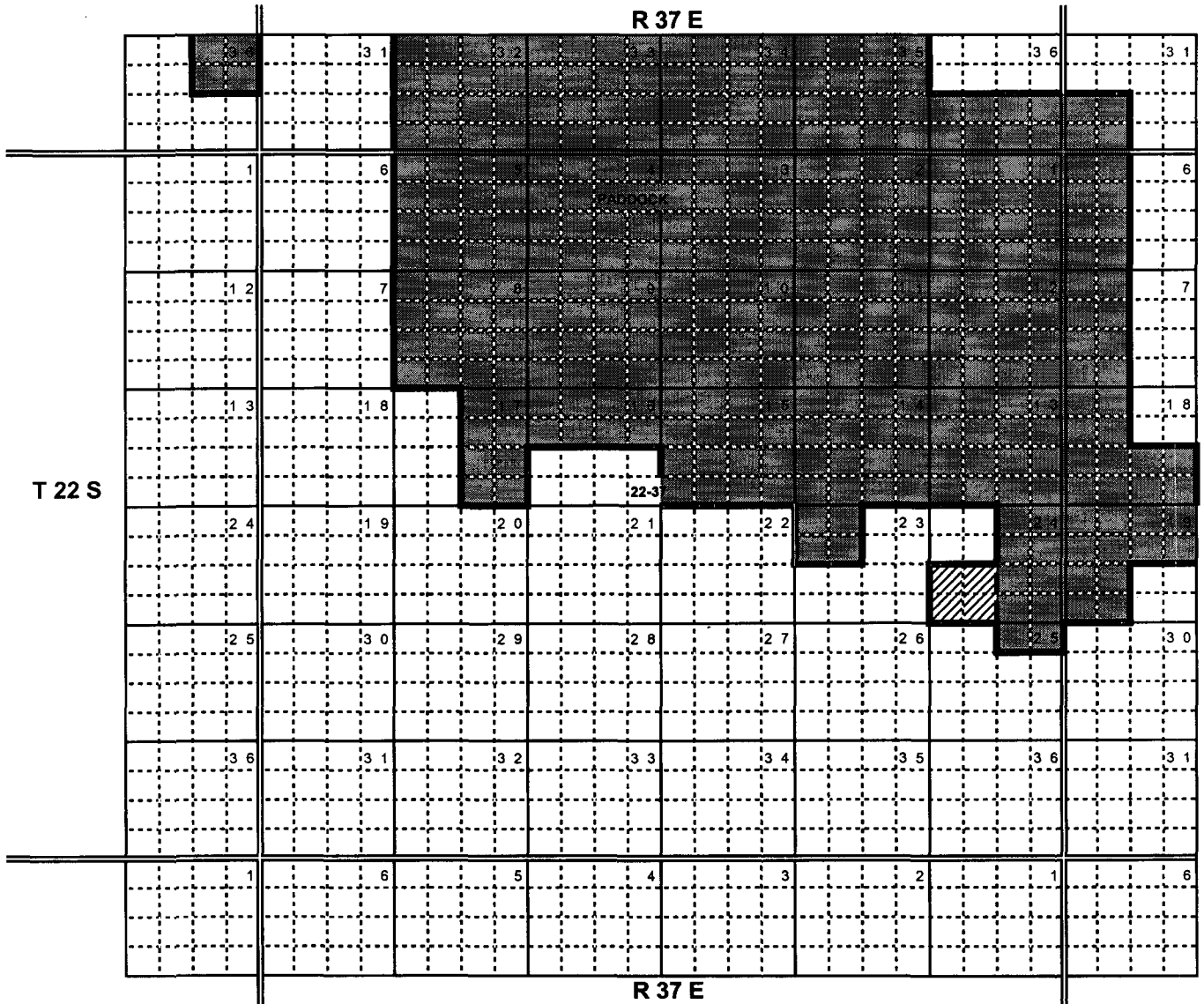
**PRESENT POOL AREA**



**ACREAGE ADDED TO POOL T21S R37E SEC 22: NE/4**

**PADDOCK OIL POOL**  
**T 22 S R 37 E**

**POOLID 49210**  
**LEA COUNTY**  
**DEPTH 5000-5999**



**PRESENT POOL AREA**


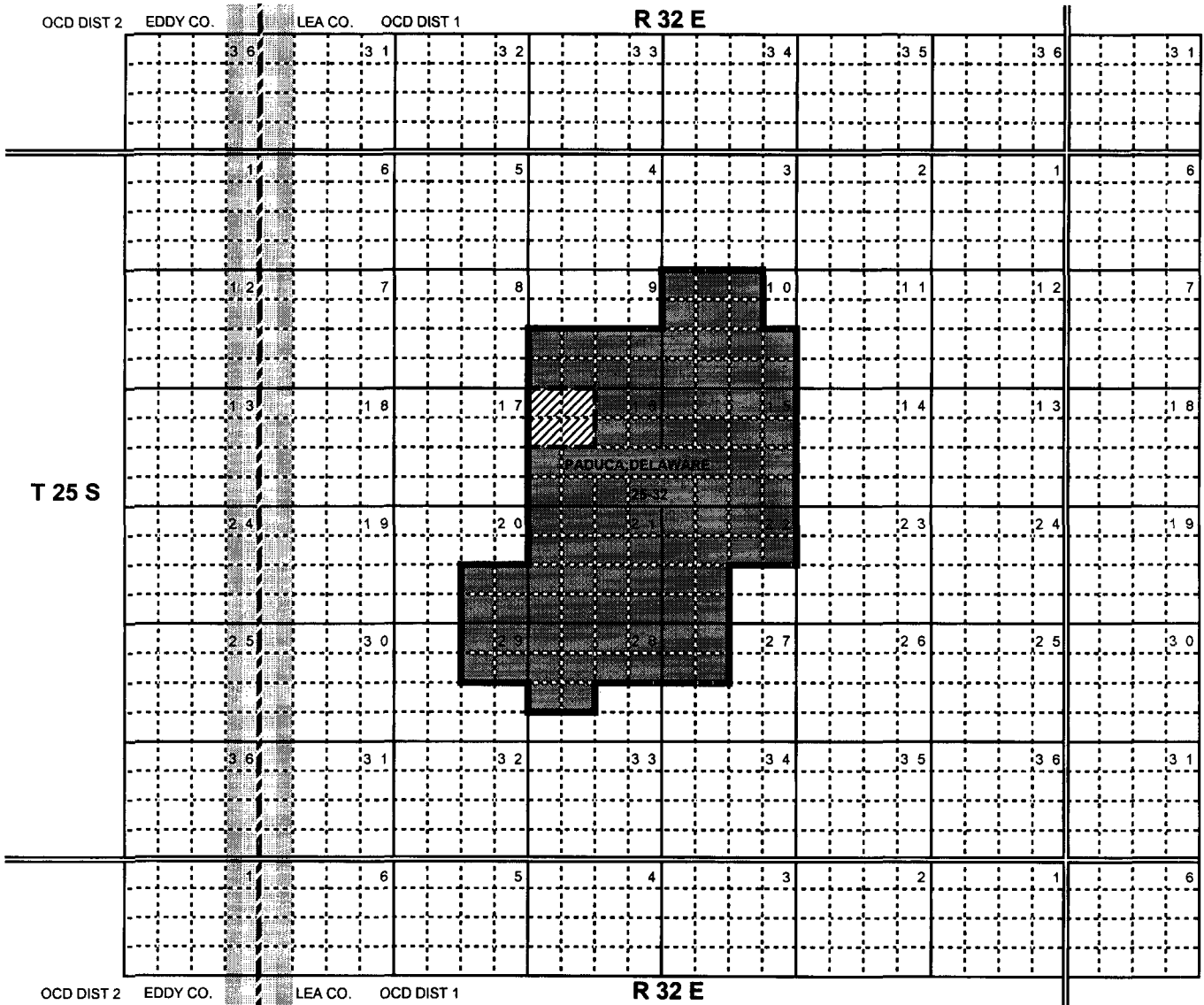


**ACREAGE ADDED TO POOL T22S R37E SEC 24: SW/4**

99 )

**PADUCA;DELAWARE OIL POOL**  
**T 25 S R 32 E**

**POOLID 49460**  
**LEA COUNTY**  
**DEPTH 0-4999**



**PRESENT POOL AREA**


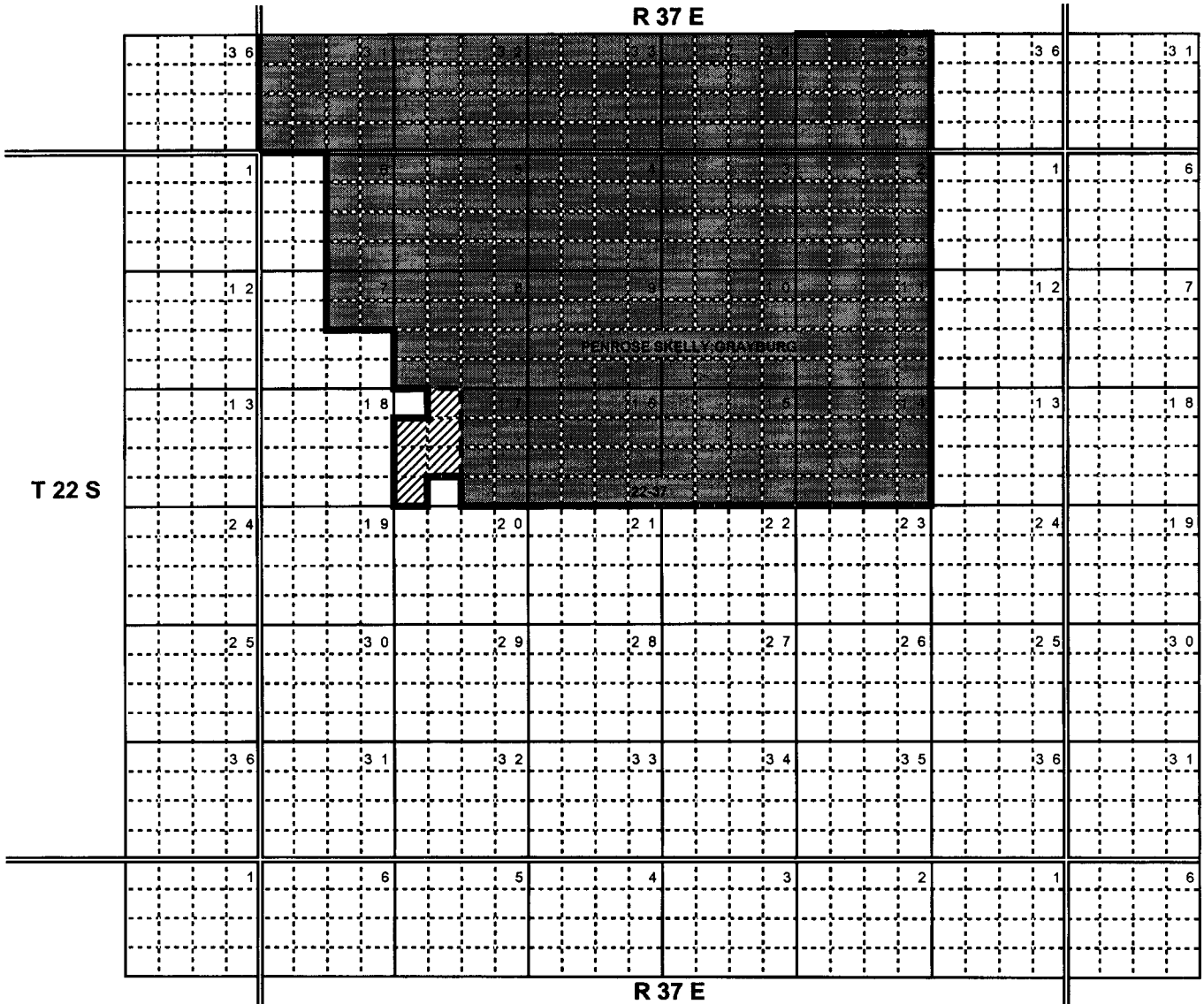


**ACREAGE ADDED TO POOL   T25S R32E   SEC 16: NW/4**

rr )

**PENROSE SKELLY;GRAYBURG OIL POOL**  
**T 22 S R 37 E**

**POOLID 50350**  
**LEA COUNTY**  
**DEPTH 0-4999**



**PRESENT POOL AREA**



**ACREAGE ADDED TO POOL**

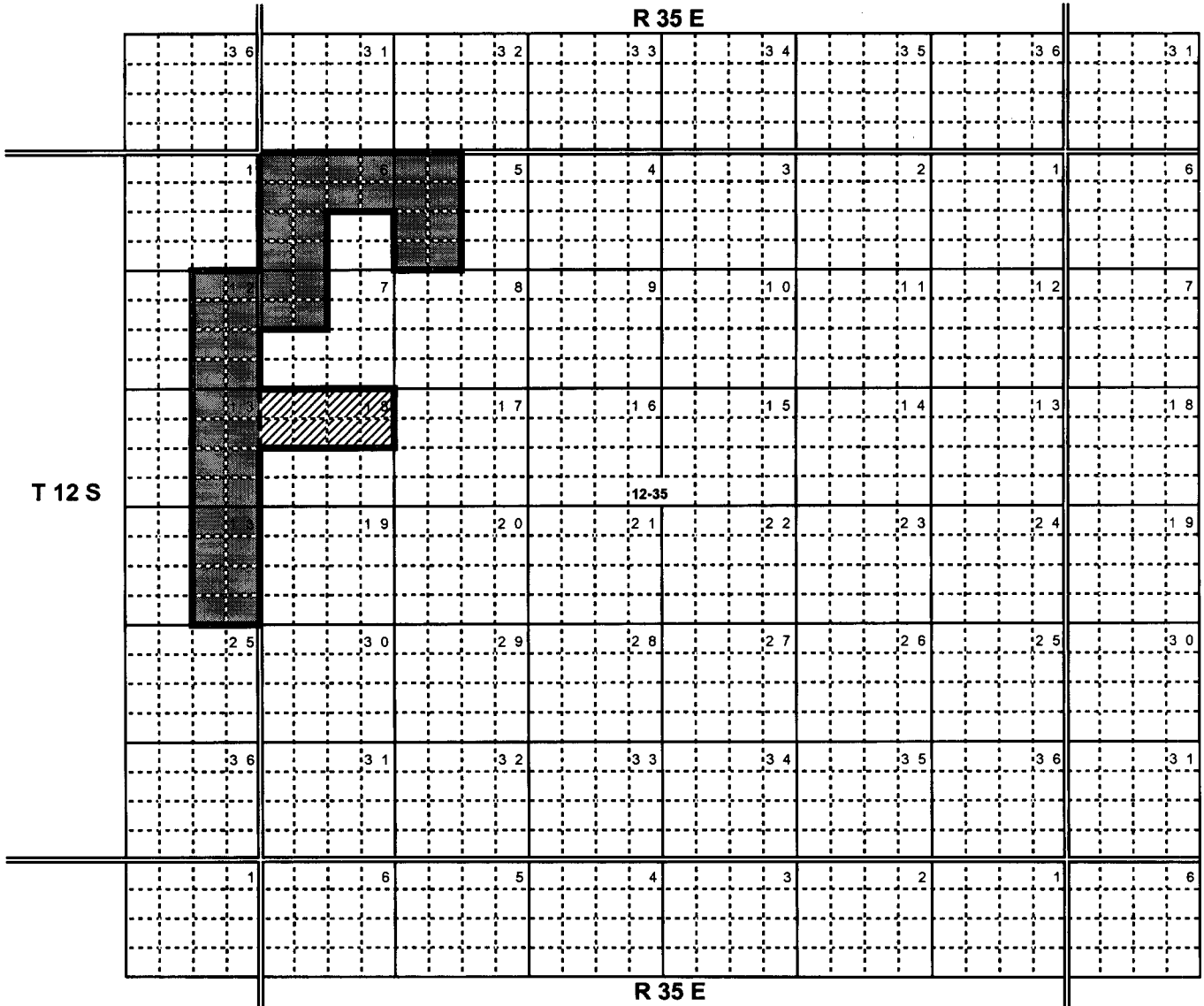
**T22S R37E**

**SEC 17: NE/4NW/4, S/2NW/4, N/2SW/4, and SW/4SW/4**

ss )

**RANGER LAKE; ATOKA, NORTH (GAS) POOL**  
**T 12 S R 35 E**

**POOLID 97349**  
**LEA COUNTY**  
**DEPTH 11000-11999**



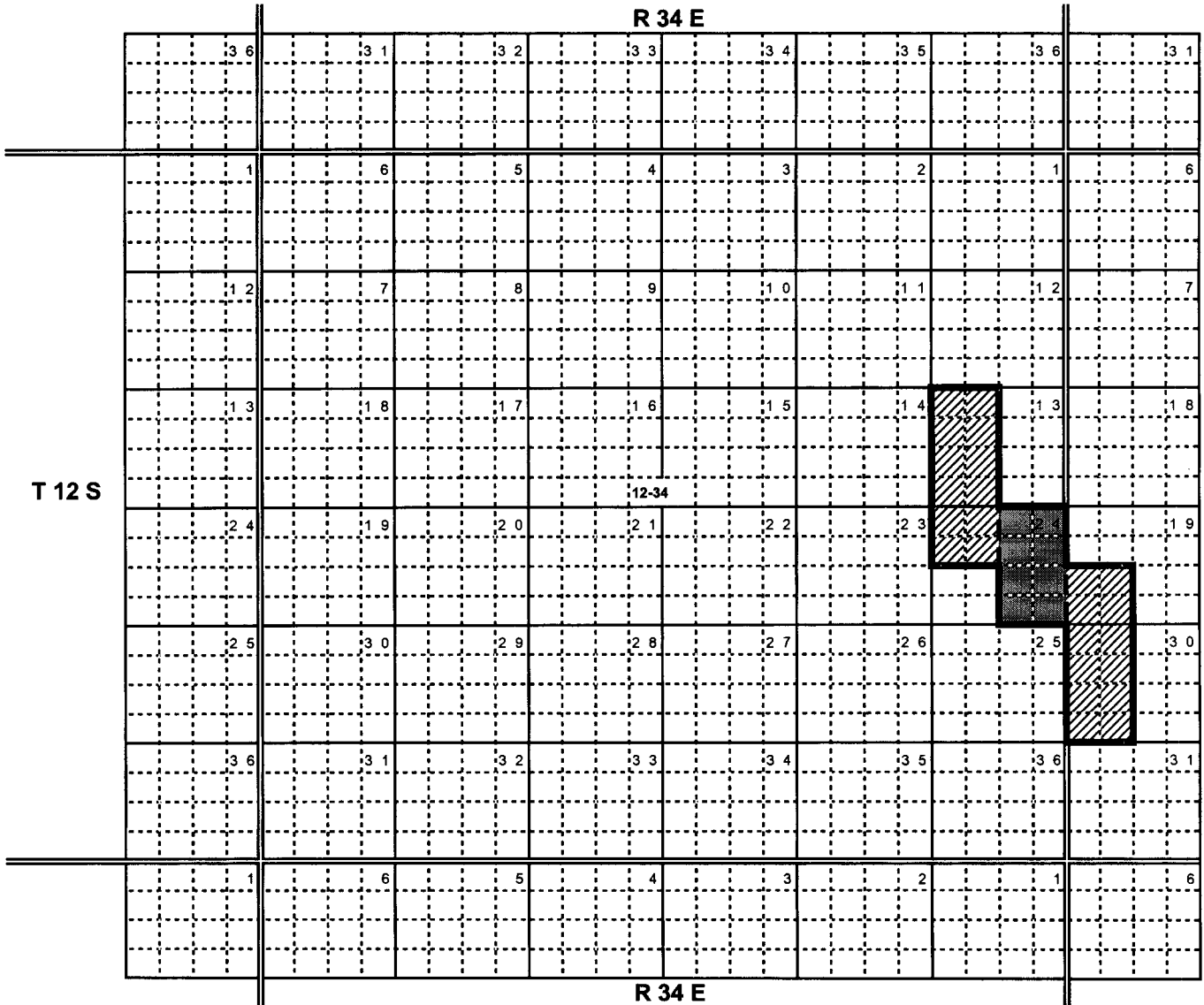
**PRESENT POOL AREA**



**ACREAGE ADDED TO POOL T12S R35E SEC 18: N/2**

**RANGER LAKE;MORROW, NORTH (GAS) POOL**  
**T 12 S R 34 E**

**POOLID 97362**  
**LEA COUNTY**  
**DEPTH 12000-12999**



**PRESENT POOL AREA**



**ACREAGE ADDED TO POOL**

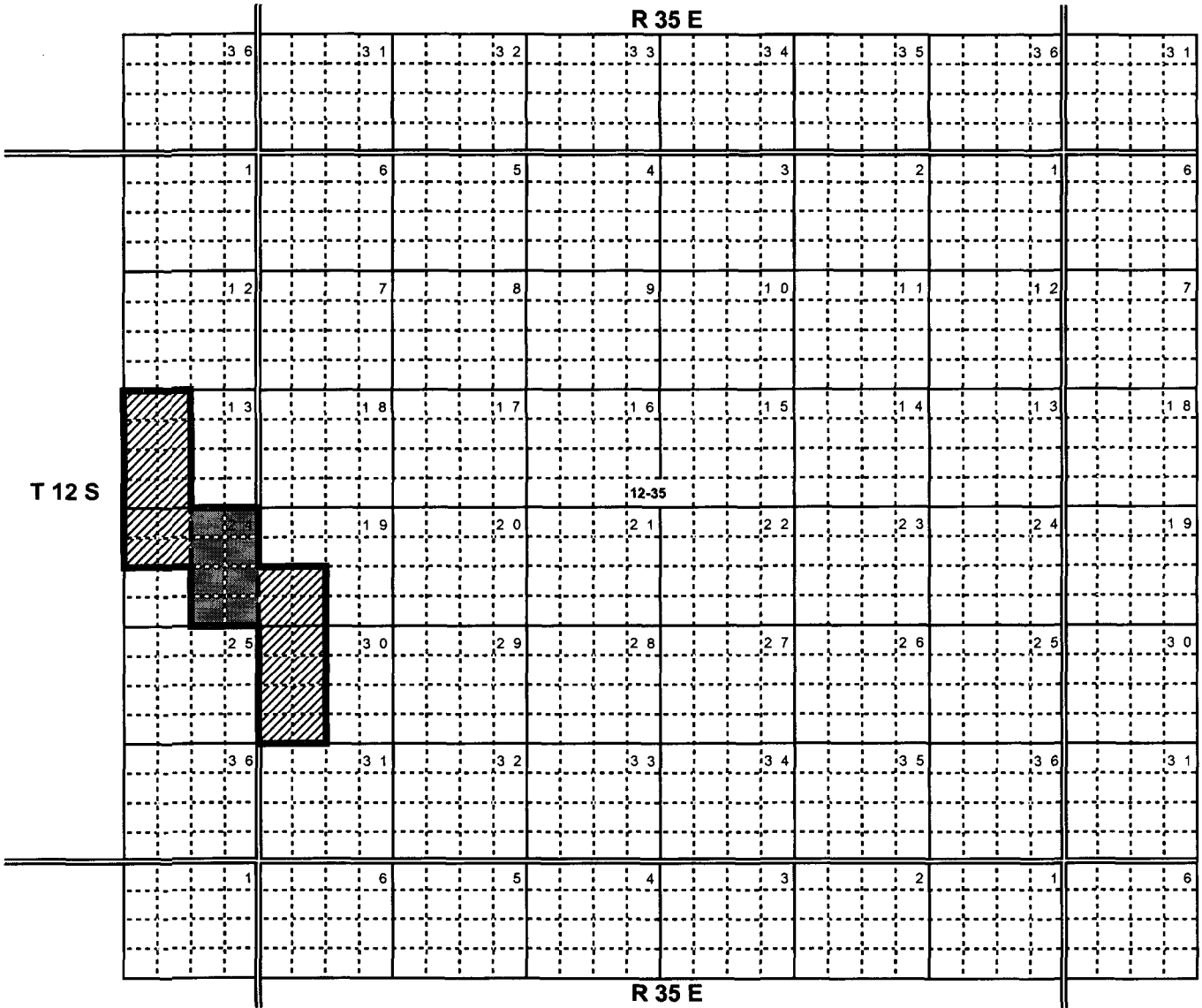
**T12S R34E**

**SEC 13: W/2**

**SEC 24: NW/4**

**RANGER LAKE;MORROW, NORTH (GAS) POOL**  
**T 12 S R 35 E**

**POOLID 97362**  
**LEA COUNTY**  
**DEPTH 12000-12999**



**PRESENT POOL AREA**




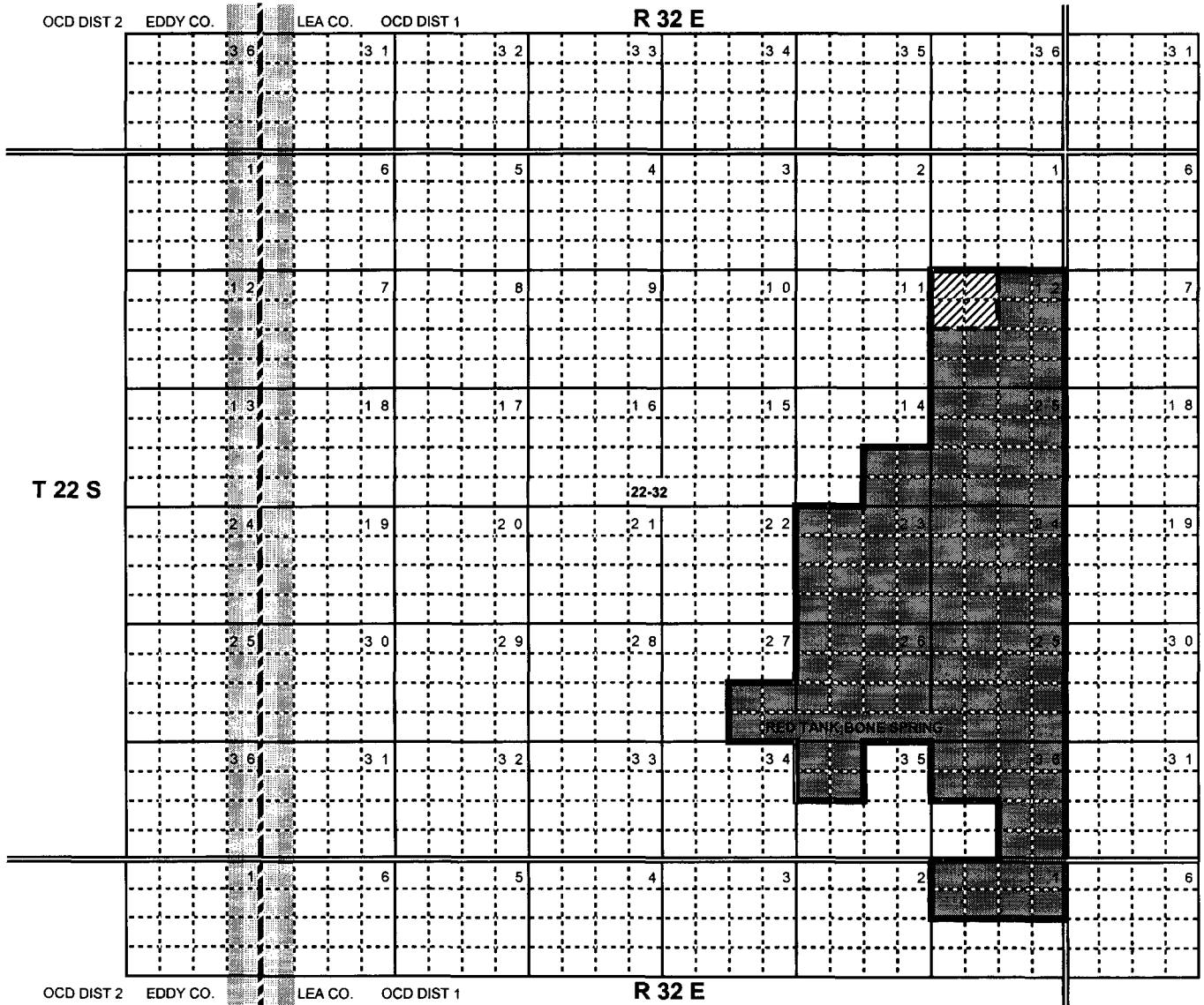
**ACREAGE ADDED TO POOL**    **T12S R35E**    **SEC 19: SW/4**  
**SEC 30: W/2**



uu )

**RED TANK;BONE SPRING OIL POOL**  
**T 22 S R 32 E**

**POOLID 51683**  
**LEA COUNTY**  
**DEPTH 9000-9999**



**PRESENT POOL AREA**





**ACREAGE ADDED TO POOL T22S R32E SEC 12: NW/4**

vv )

**SAND SPRINGS; MISSISSIPPIAN (GAS)**  
**T 10 S R 34 E**

**POOLID 97125**  
**LEA COUNTY**  
**DEPTH 12000-12999**



**PRESENT POOL AREA**


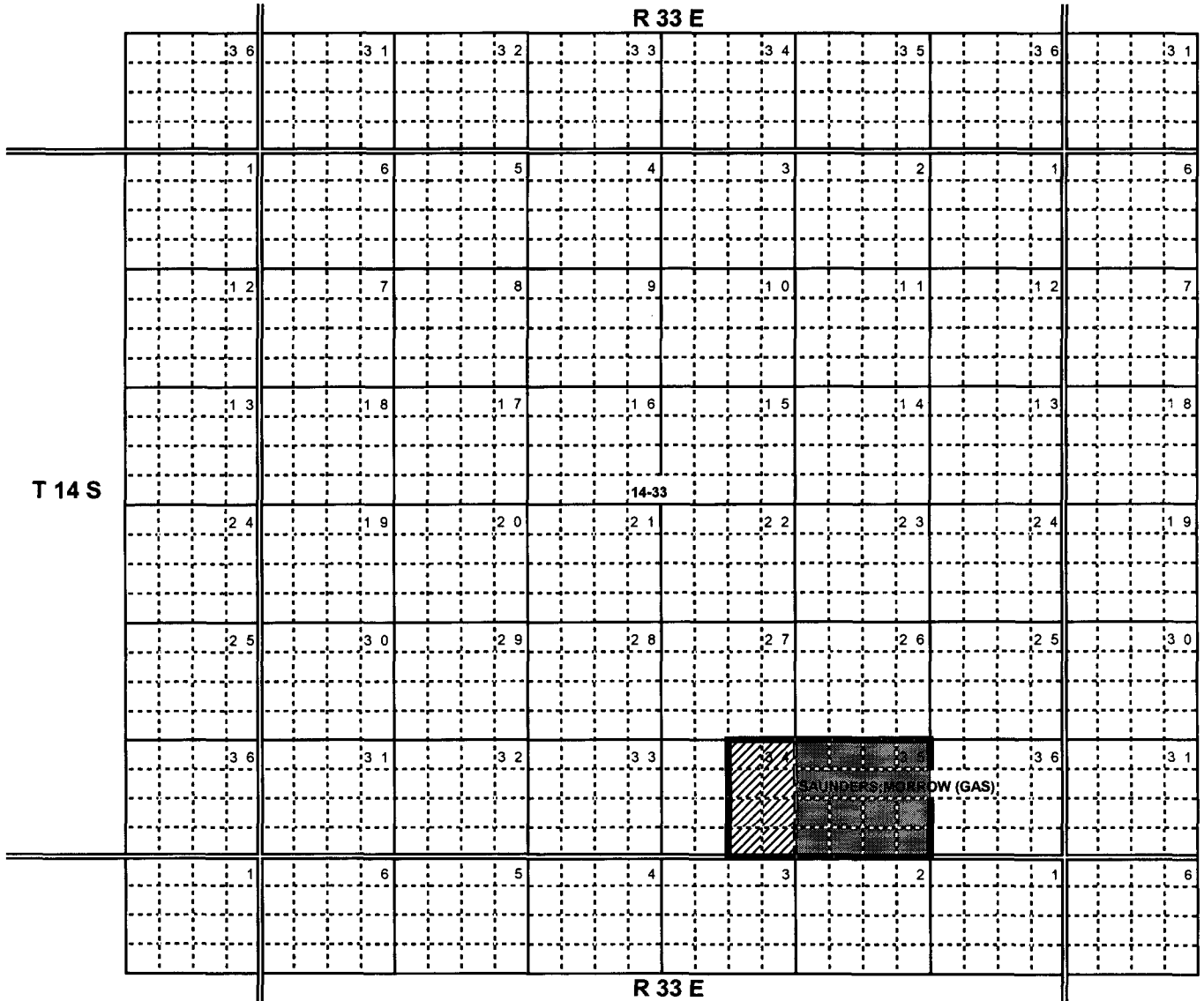


**ACREAGE ADDED TO POOL T10S R34E SEC 35: W/2**

ww )

**SAUNDERS;MORROW (GAS) POOL**  
**T 14 S R 33 E**

**POOLID 84875**  
**LEA COUNTY**  
**DEPTH 12000-12999**



**PRESENT POOL AREA**


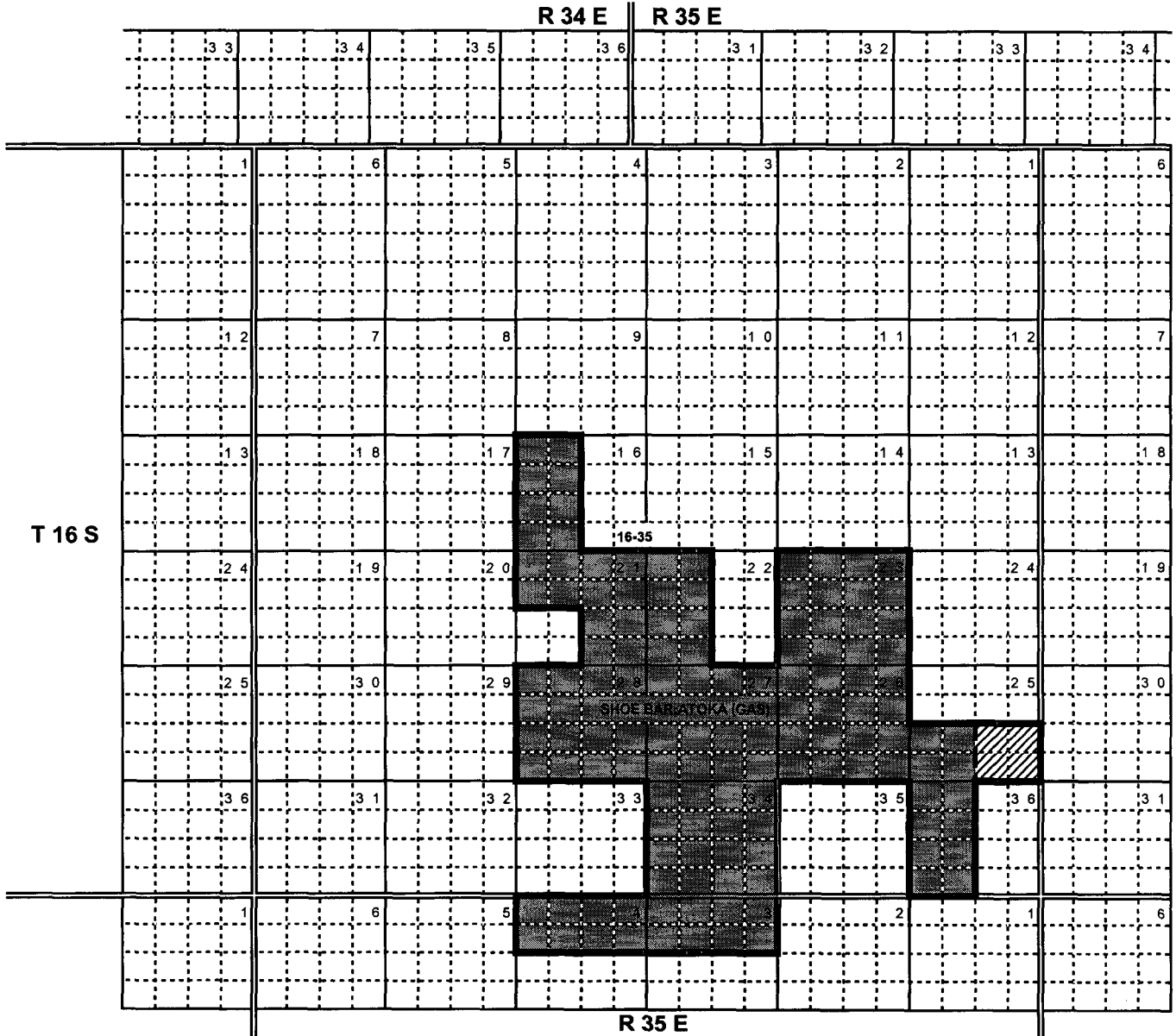


**ACREAGE ADDED TO POOL T14S R33E SEC 34: E/2**

xx )

**SHOE BAR:ATOKA (GAS) POOL**  
**T 16 S R 35 E**

**POOLID 85210**  
**LEA COUNTY**  
**DEPTH 12000-12999**



**PRESENT POOL AREA**

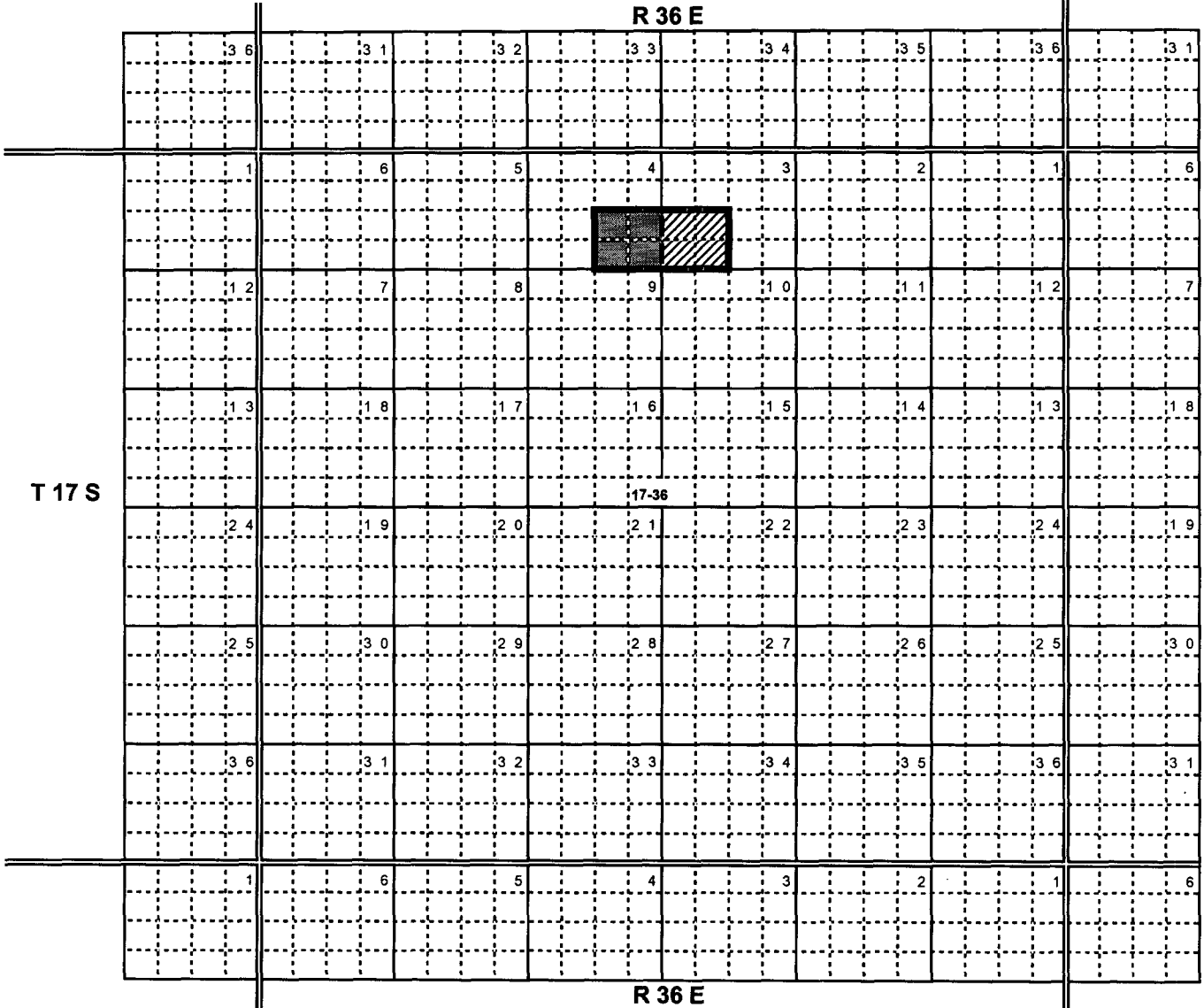


**ACREAGE ADDED TO POOL T16S R35E SEC 25: SE/4**

yy )

**SHOE BAR;DEVONIAN, SOUTHEAST OIL POOL**  
**T 17 S R 36 E**

**POOLID 97438**  
**LEA COUNTY**  
**DEPTH 13000-13999**



**PRESENT POOL AREA**


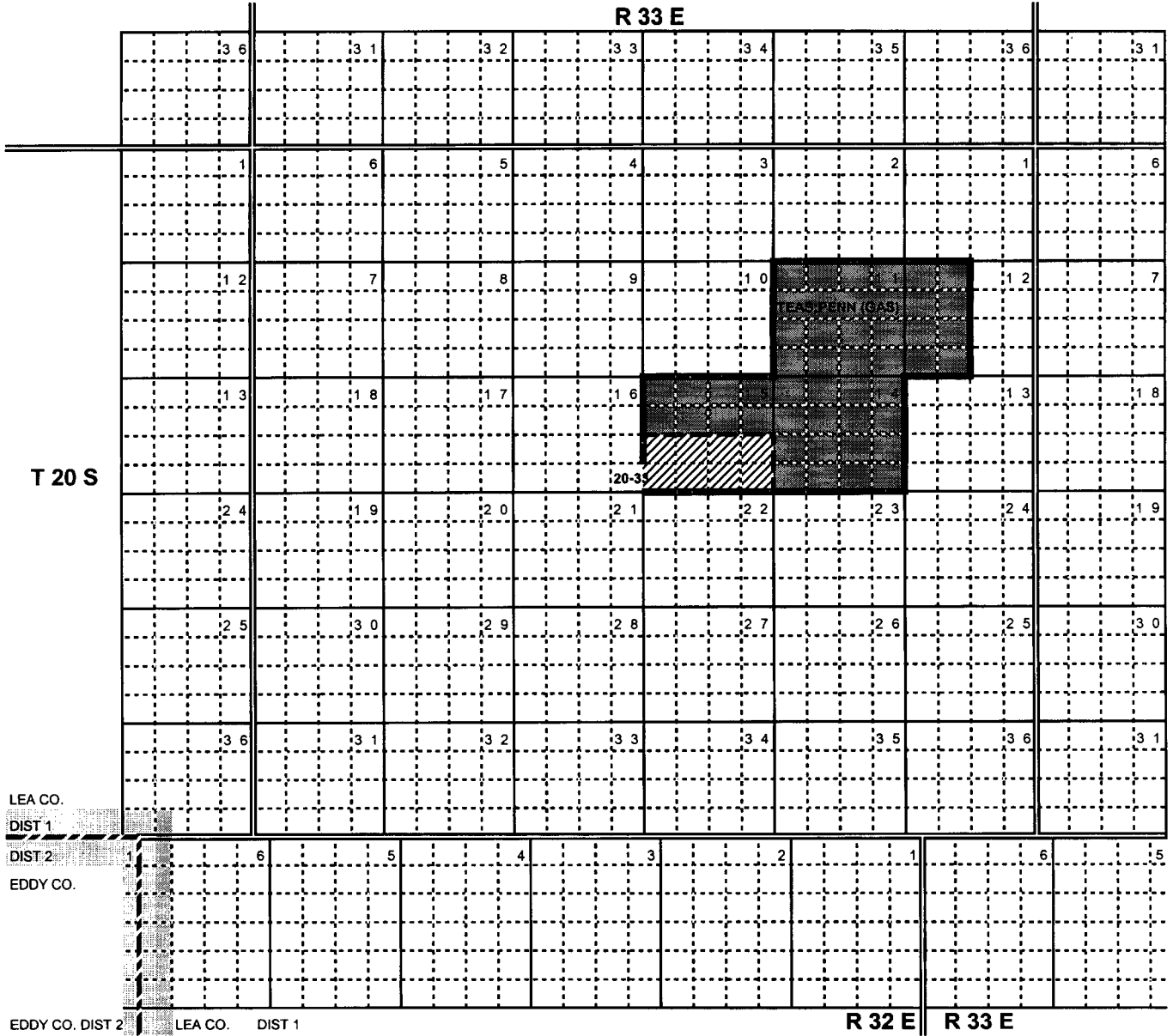


**ACREAGE ADDED TO POOL T17S R36E SEC 3: SW1/4**

zz )

**TEAS;PENNSYLVANIAN (GAS) POOL**  
**T 20 S R 33 E**

**POOLID 86040**  
**LEA COUNTY**  
**DEPTH 13000-13999**



**PRESENT POOL AREA**

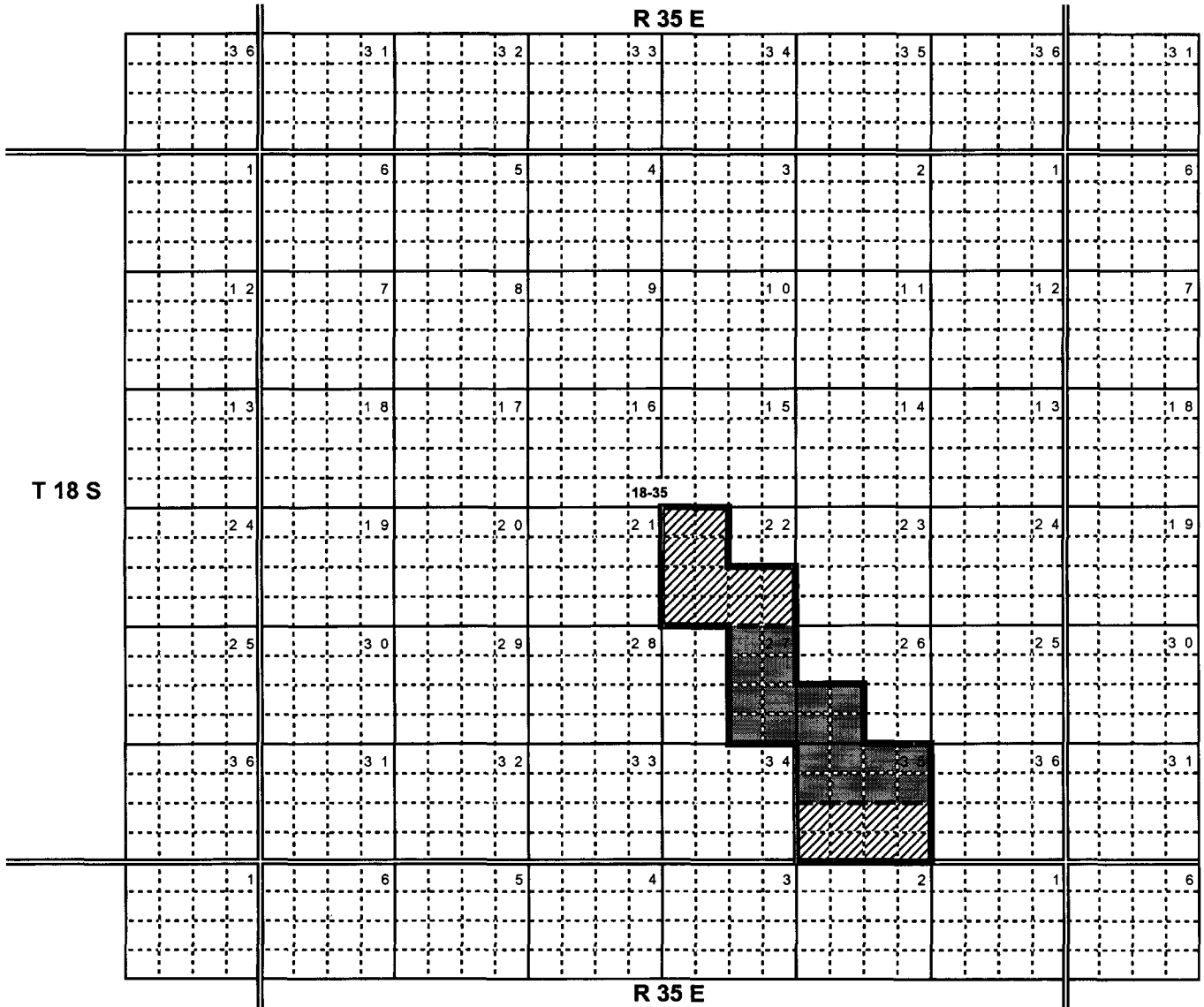


**ACREAGE ADDED TO POOL    T20S R33E    SEC 15: S/2**

aaa )

**VACUUM;MCKEE, SOUTH (GAS) POOL**  
**T 18 S R 35 E**

**POOLID 97368**  
**LEA COUNTY**  
**DEPTH 13000-13999**



**PRESENT POOL AREA**



**ACREAGE ADDED TO POOL**


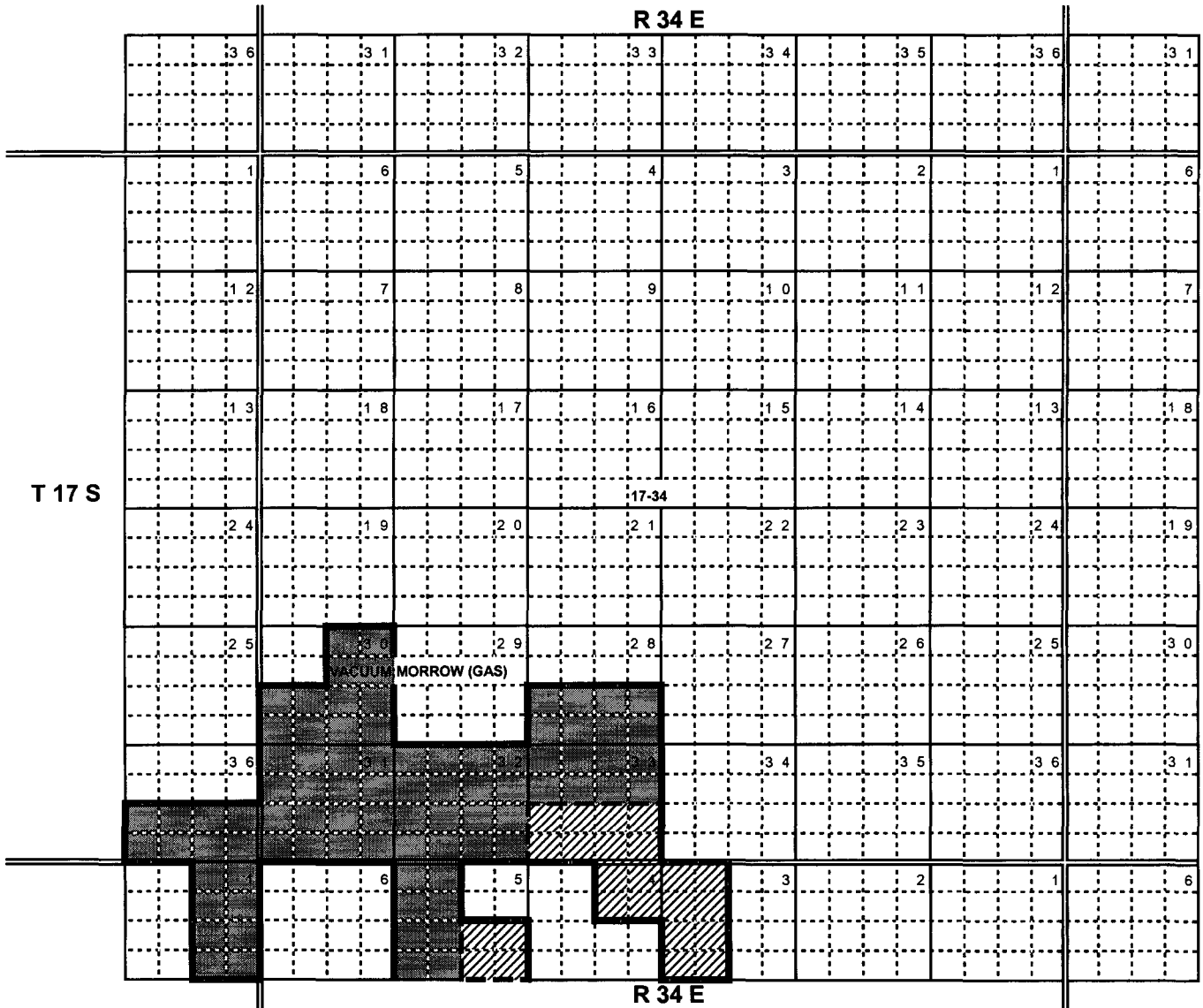
**T18S R35E**

**SEC 22: W/2 & SE/4**

**SEC 35: S/2**

**VACUUM;MORROW (GAS) POOL**  
**T 17 S R 34 E**

**POOLID 86840**  
**LEA COUNTY**  
**DEPTH 13000-13999**



**PRESENT POOL AREA**


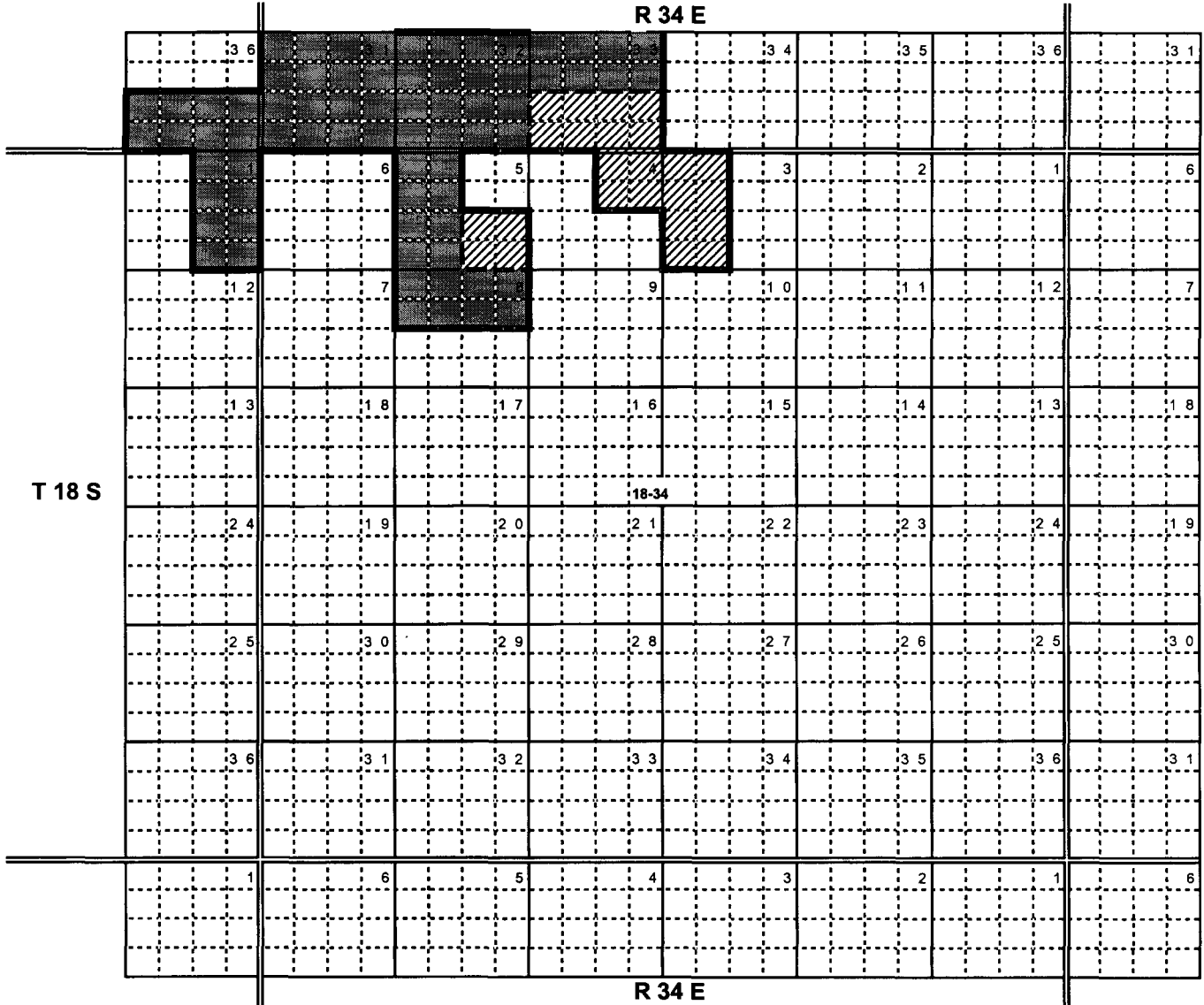


**ACREAGE ADDED TO POOL T17S R34E SEC 33: S/2**



**VACUUM;MORROW (GAS) POOL**  
**T 18 S R 34 E**

**POOLID 86840**  
**LEA COUNTY**  
**DEPTH 13000-13999**



**PRESENT POOL AREA**



**ACREAGE ADDED TO POOL**

**T18S R34E**

**SEC 3: W/2**

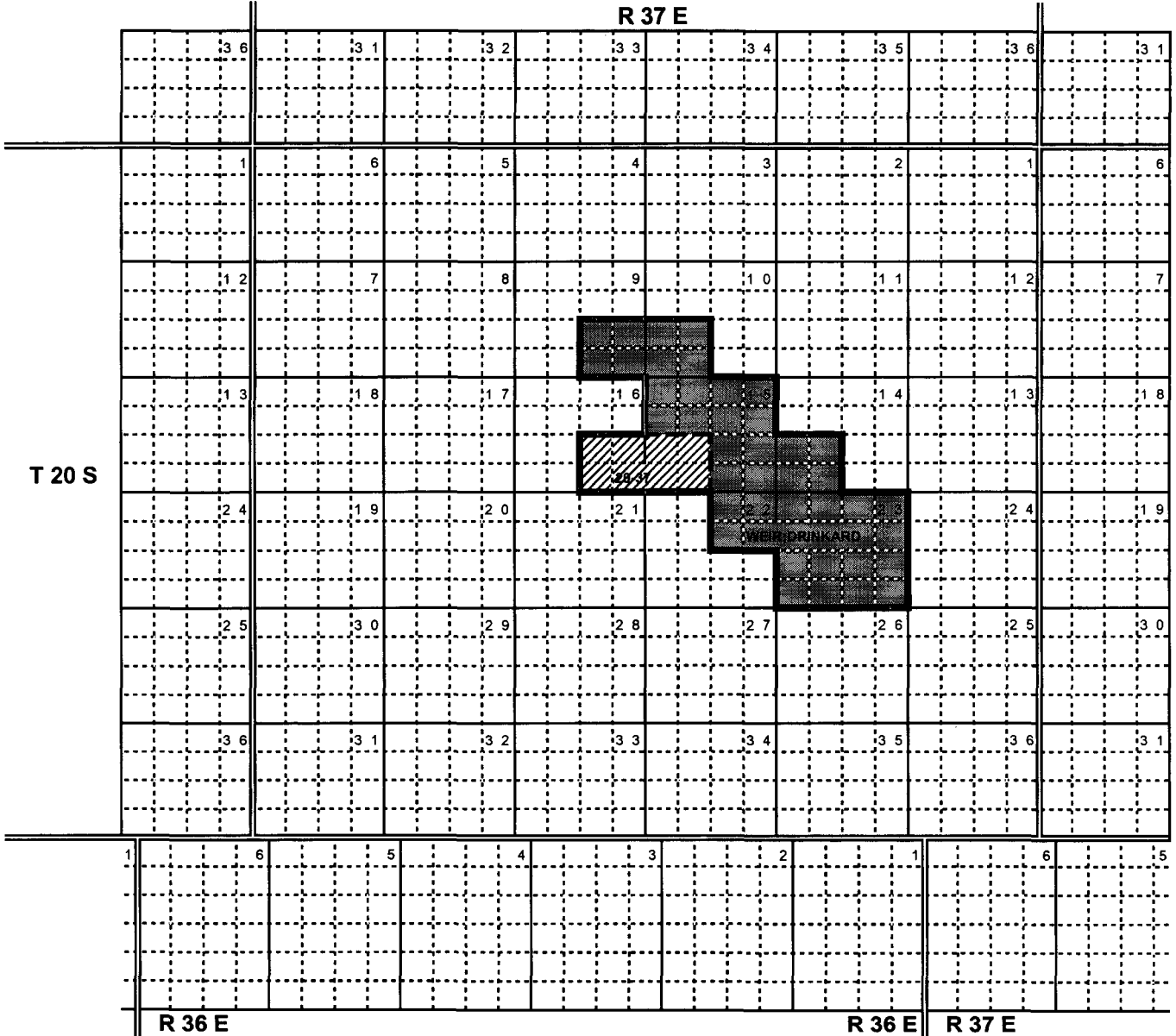
**SEC 4: NE/4**

**SEC 5: SE/4**

ccc )

**WEIR, DRINKARD OIL POOL**  
**T 20 S R 37 E**

**POOLID 63840**  
**LEA COUNTY**  
**DEPTH 6000-6999**



**PRESENT POOL AREA**



**ACREAGE ADDED TO POOL**


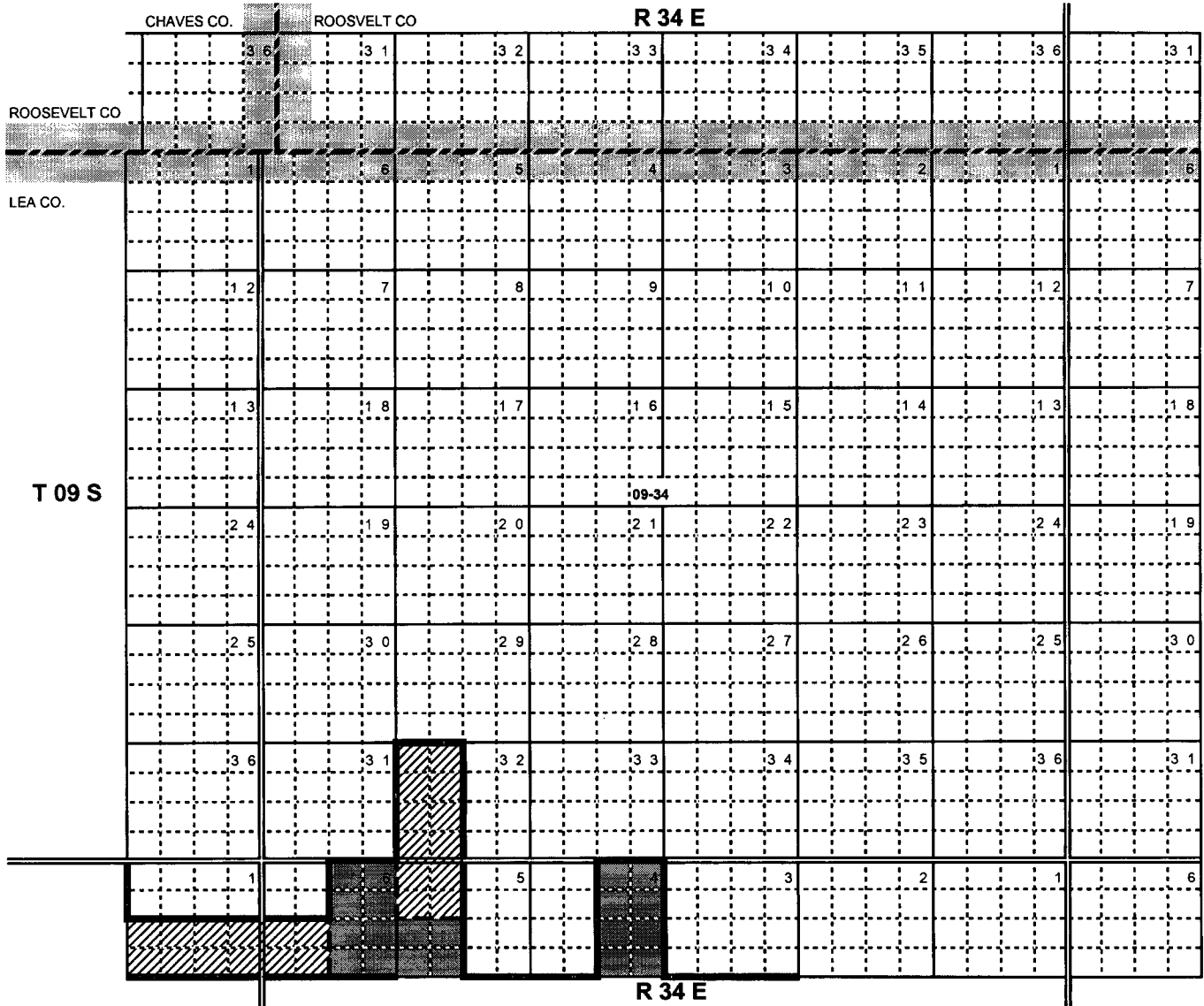
**T20S R37E**

**SEC 15: SW/4**

**SEC 16: SE/4**

**X- 4 RANCH; ATOKA (GAS) POOL**  
**T 09 S R 34 E**

**POOLID 97090**  
**LEA COUNTY**  
**DEPTH 11000-11999**



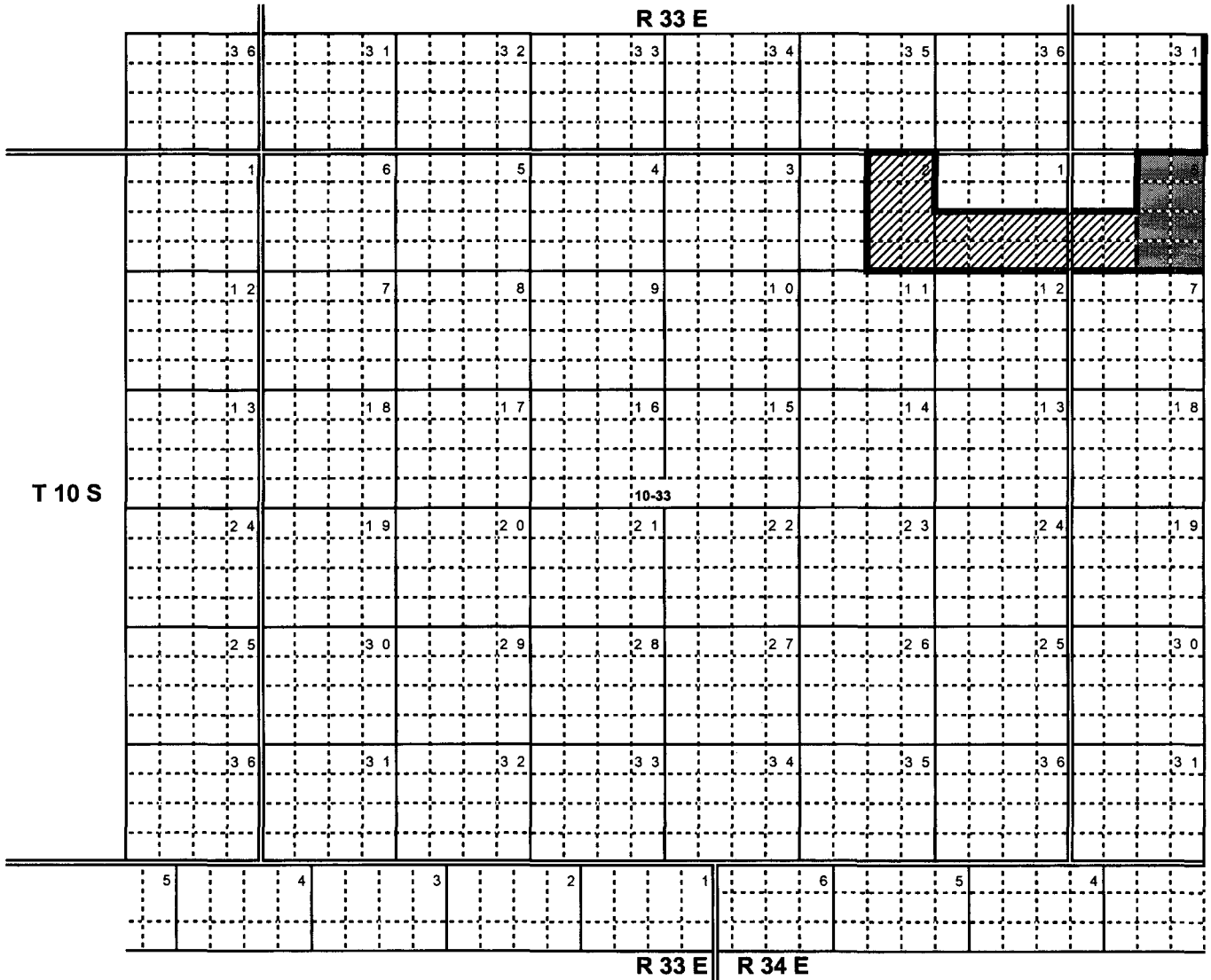
**PRESENT POOL AREA**



**ACREAGE ADDED TO POOL T09S R34E SEC 32: W/2**

**X-4 RANCH; ATOKA (GAS) POOL**  
**T 10 S R 33 E**

**POOLID 97090**  
**LEA COUNTY**  
**DEPTH 11000-11999**



**PRESENT POOL AREA**



**ACREAGE ADDED TO POOL**

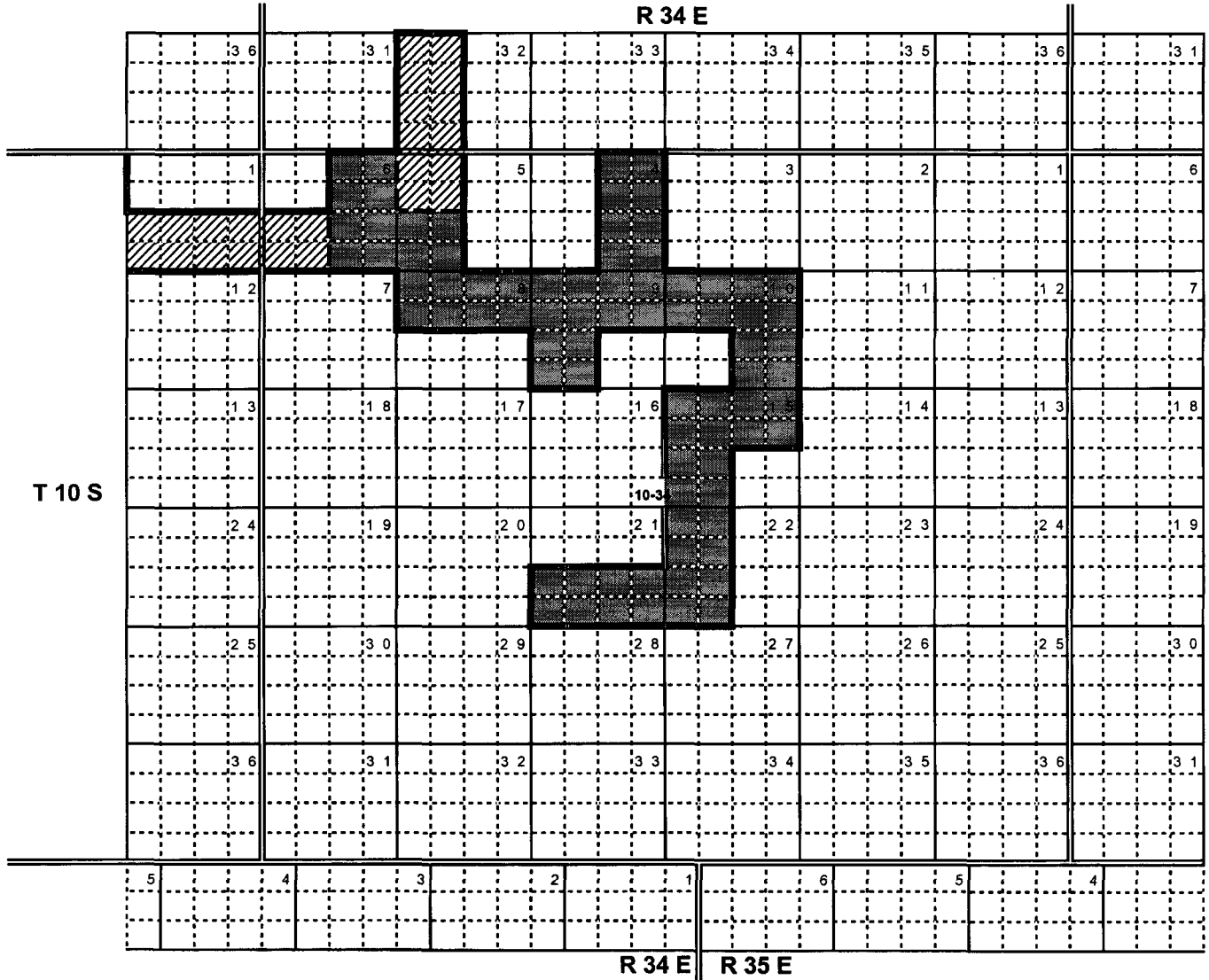
**T10S R33E**

**SEC 1: S/2**

**SEC 2: E/2**

**X-4 RANCH; ATOKA (GAS) POOL**  
**T 10 S R 34 E**

**POOLID 97090**  
**LEA COUNTY**  
**DEPTH 11000-11999**



**PRESENT POOL AREA**



**ACREAGE ADDED TO POOL**

**T10S R34E**

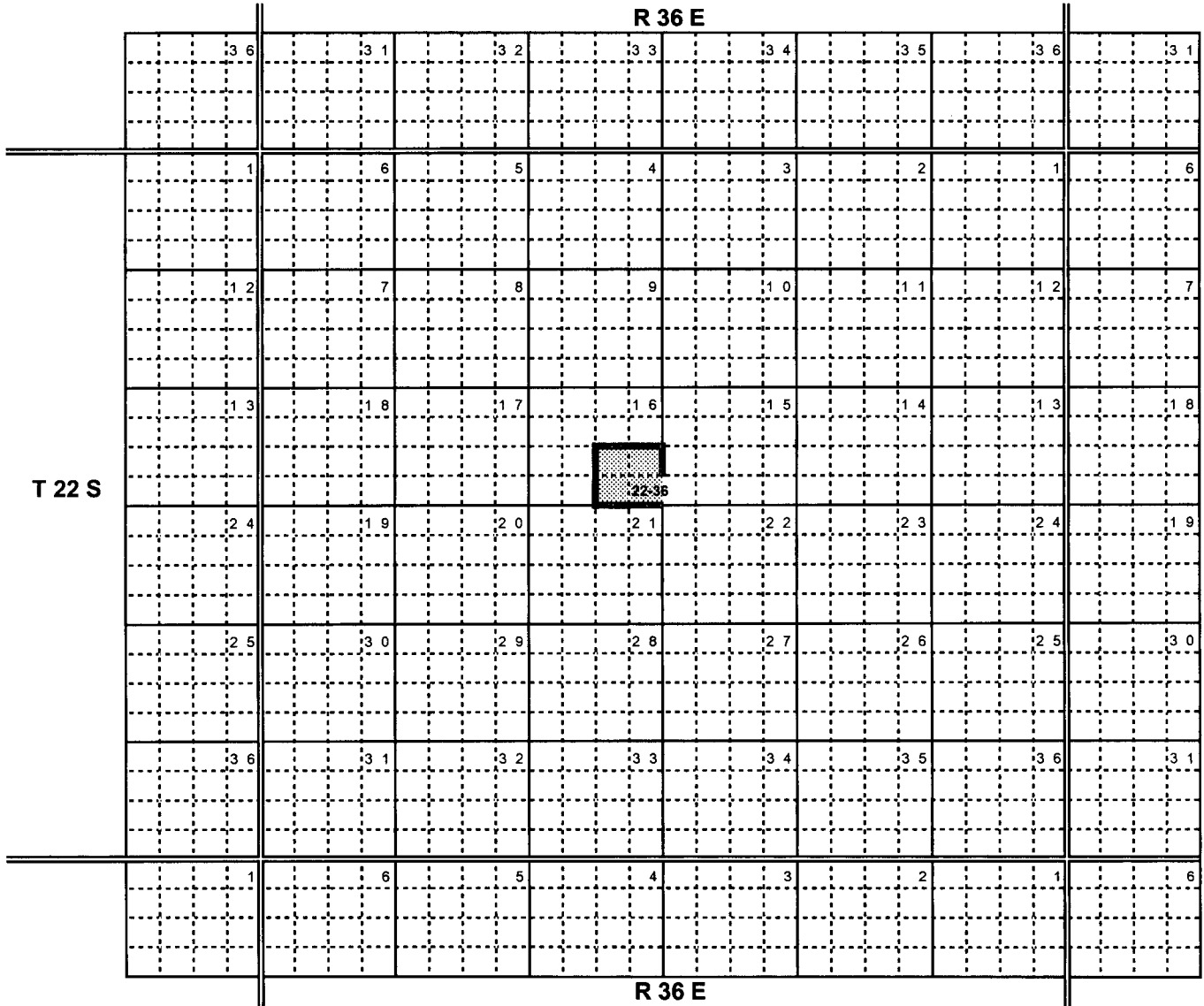
**SEC 5: NW/4**

**SEC 6: SW/4**

a )

**ARROWHEAD: GRAYBURG, SOUTHWEST OIL POOL**  
**T 22 S R 36 E**

**POOLID 97518**  
**LEA COUNTY**  
**DEPTH 0-4999**



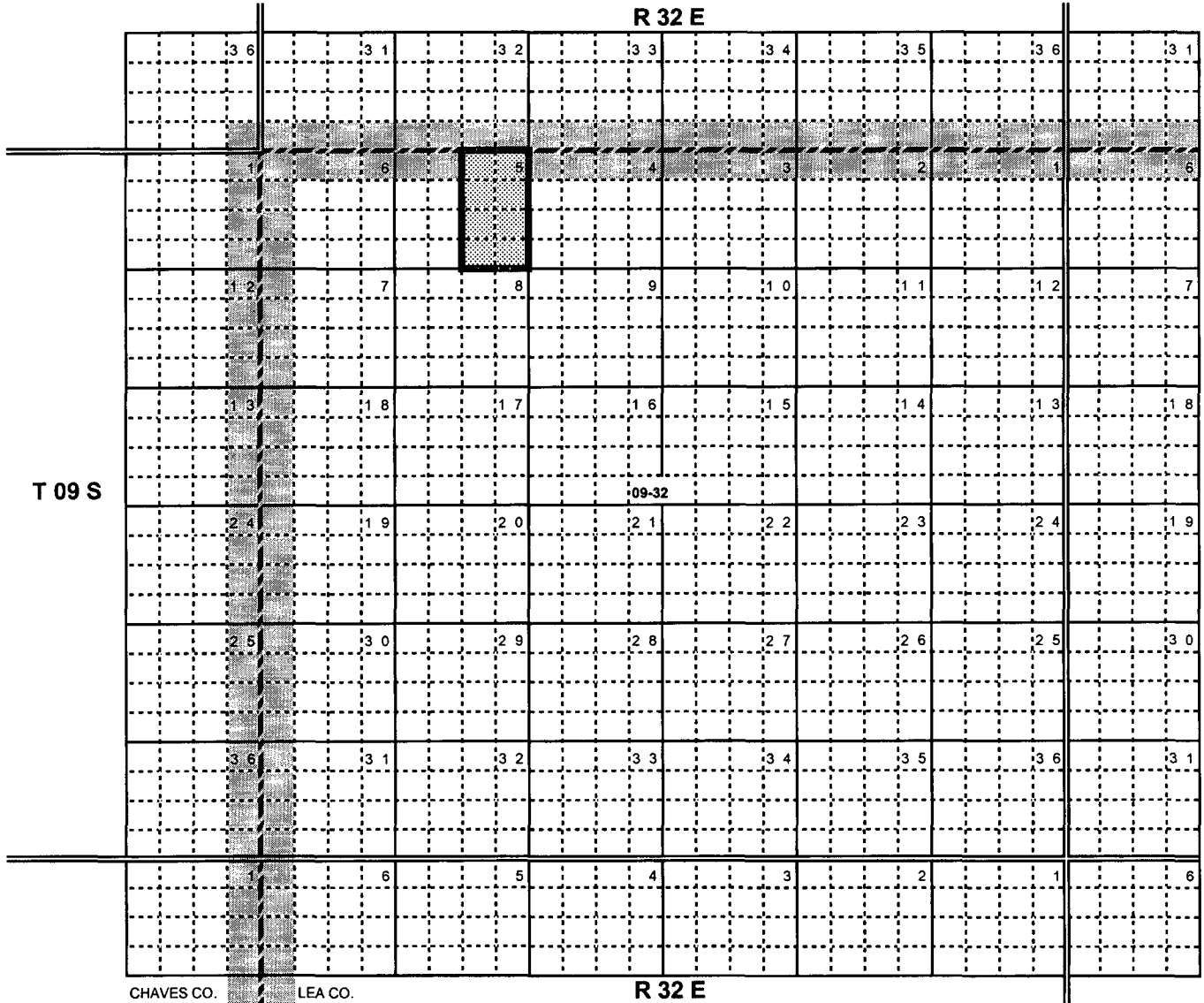
Discovered by the Marathon Oil Co., McDonald State A/C 1-16 # 1 (API # 30-025-31268) located in J-16-T22S-R36E, which was completed in the Grayburg formation on December 1, 2005. The top perforations is at 3,889 feet.

_____	Created by R-_____	T22S, R36E Sec 16	SE/4
_____	_____	_____	_____
_____	_____	_____	_____
_____	_____	_____	_____

b )

**BUTTON MESA; STRAWN, SOUTH (GAS) POOL**  
**T 09 S R 32 E**

**POOLID 97522**  
**LEA COUNTY**  
**DEPTH 10000-10999**



Discovered by the Yates Petroleum Corp., Faron State Unit # 1 (API # 30-025-37075) located in B-5-T9S-R32E, which was completed in the Strawn formation on April 20, 2006. The top perforations is at 10,393 feet.

	Created by R-	T9S, R32E Sec 5	E/2
_____	_____	_____	_____
_____	_____	_____	_____
_____	_____	_____	_____

c )

CAPROCK;WOLFCAMP, NORTHWEST OIL POOL  
T 12 S R 31 E

POOLID 97509  
CHAVES COUNTY  
DEPTH 8000-8999

		R 31 E						CHAVES CO	LEA CO	
		3 6	3 1	3 2	3 3	3 4	3 5	3 6	3 1	
		1	6	5	4	3	2	1	6	
		1 2	7	8	9	1 0	1 1	1 2	7	
		1 3	1 8	1 7	1 6	1 5	1 4	1 3	1 8	
T 12 S			12-31							
			2 4	1 9	2 0	2 1	2 2	2 3	2 4	1 9
			2 5	3 0	2 9	2 8	2 7	2 6	2 5	3 0
			3 6	3 1	3 2	3 3	3 4	3 5	3 6	3 1
		1	6	5	4	3	2	1	6	
		R 31 E						CHAVES CO	LEA CO	

Discovered by the Read & Stevens Inc., Caprock 12 State # 1 (API # 30-005-27936) located in L-12-T12S-R31E, which was completed in the Wolfcamp formation on January 12, 2006. The top perforations is at 8,652 feet.

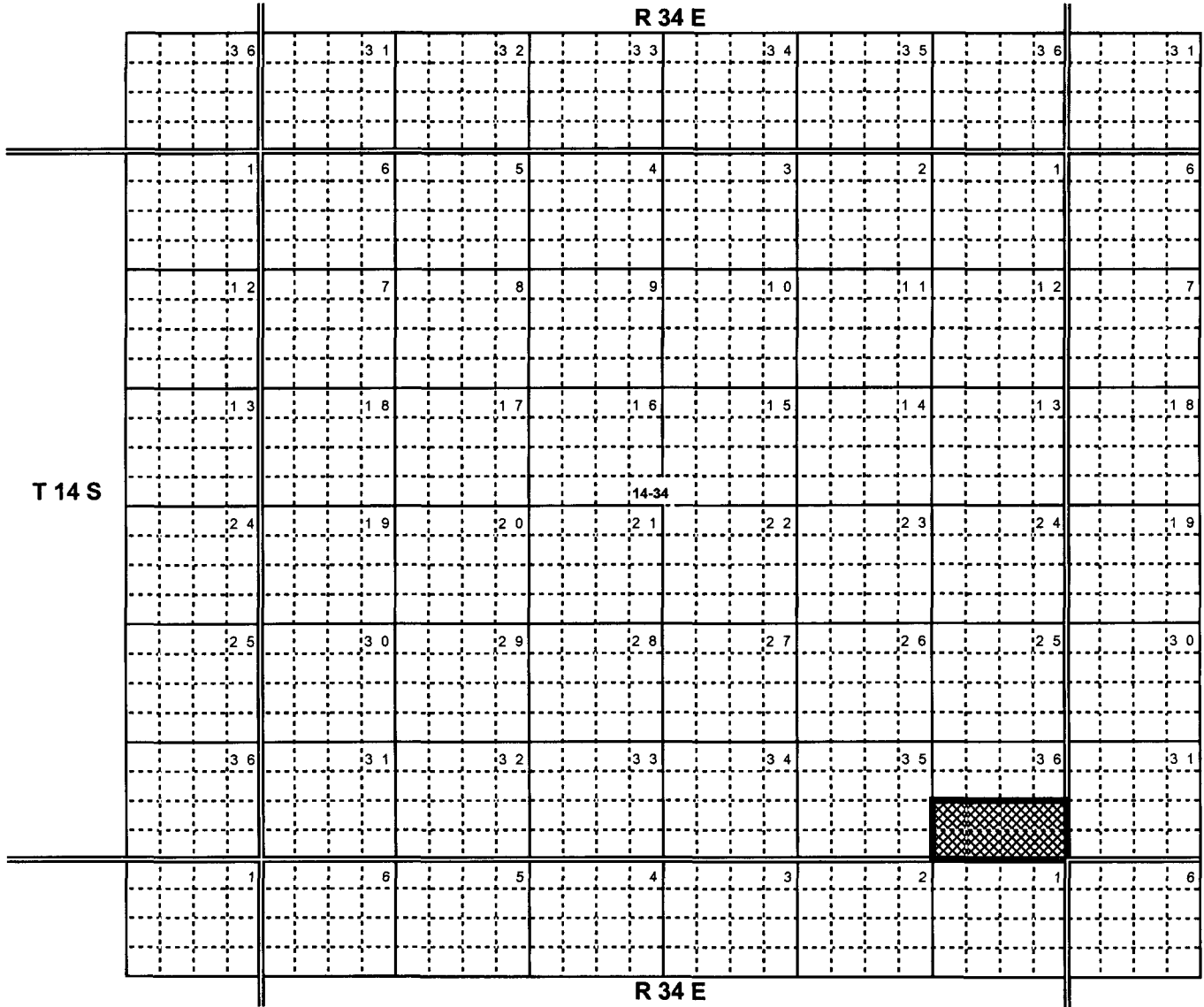
	Created by R-	T12S, R31E Sec 12	SW/4



d )

**HIGH PLAINS:STRAWN (GAS) POOL**  
**T 14 S R 34 E**

**POOLID 97515**  
**LEA COUNTY**  
**DEPTH 12000-12999**

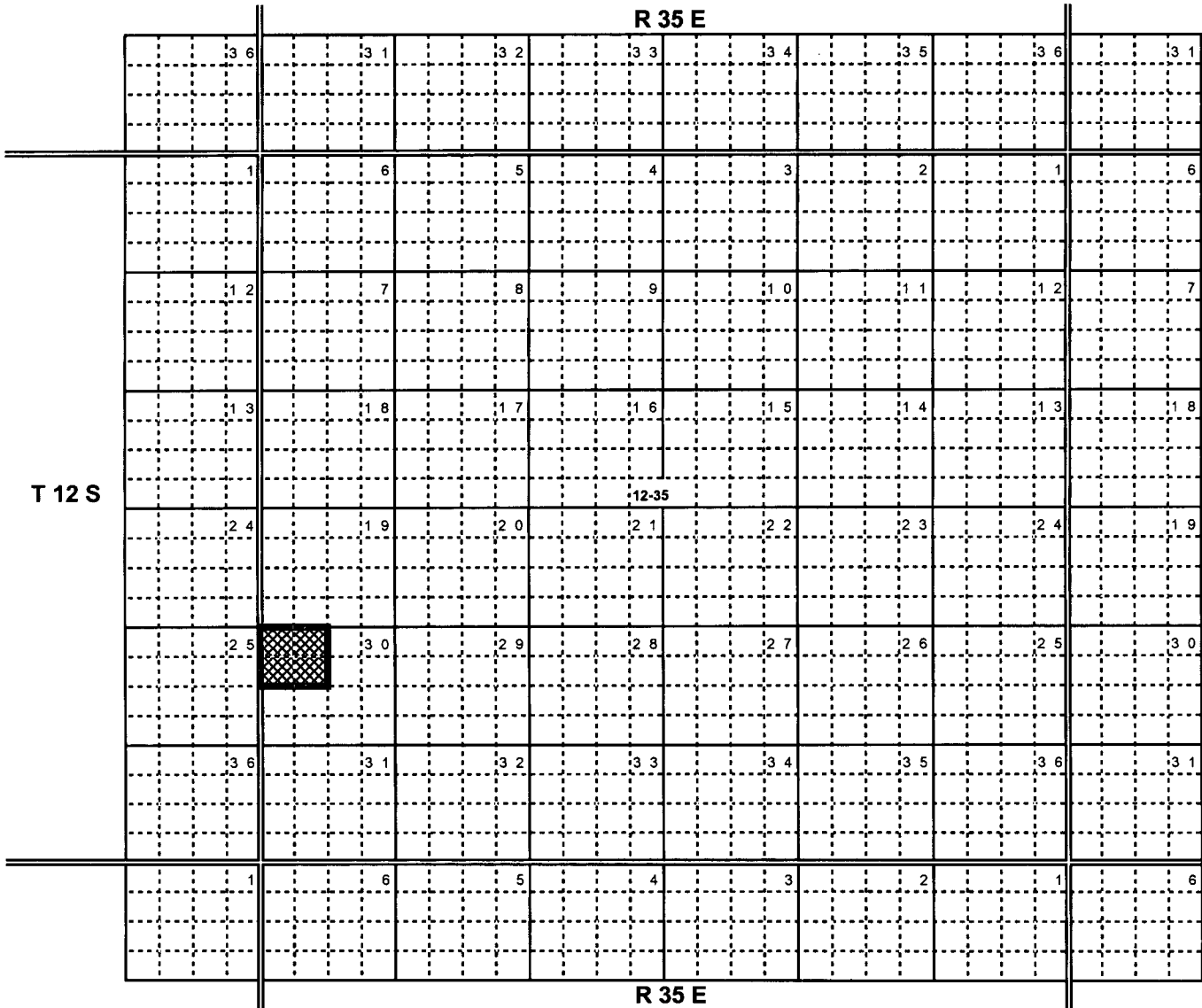


Discovered by the Yates Petroleum Corp., Mamalotes BAM # 1 (API # 30-025-35899) located in P-36-T14S-R34E, which was completed in the Strawn formation on February 13, 2006. The top perforations is at 13,630 feet.

_____	Created by R-	T14S, R34E Sec 36	S/2
_____	_____	_____	_____
_____	_____	_____	_____
_____	_____	_____	_____



£ ) RANGER LAKE; UPPER PENNSYLVANIAN, EAST OIL POOL POOLID 97527  
T 12 S R 35 E LEA COUNTY  
 DEPTH 11000-11999



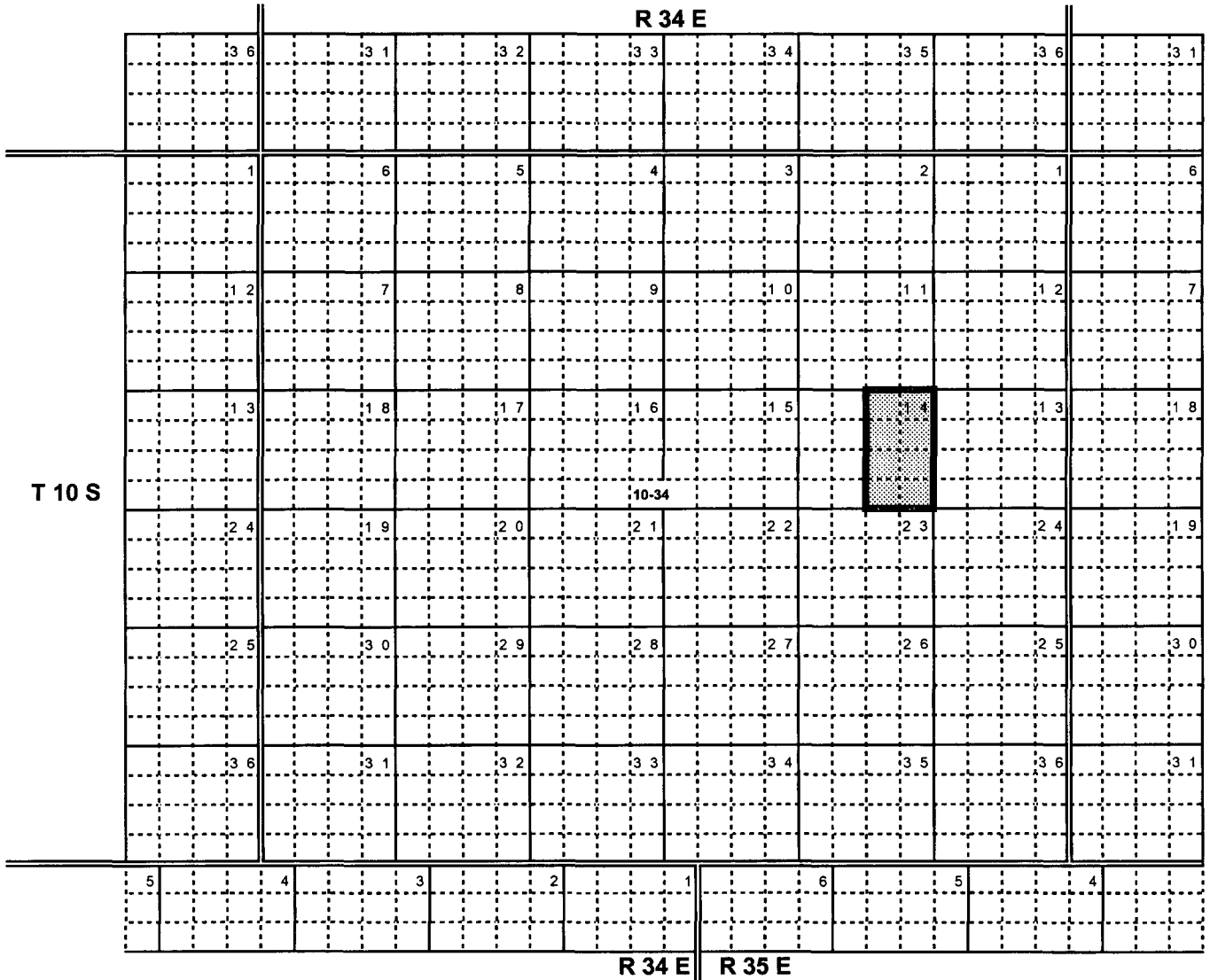
Discovered by the Yates Petroleum Corp., Ike State Unit # 1 (API # 30-025-37402) located in E-30-T12S-R35E, which was completed in the Upper Pennsylvanian formation on April 10, 2006. The top perforations is at 11,310 feet.

Created by R- \_\_\_\_\_ T12S, R35E Sec 30 NW/4 \_\_\_\_\_  
 \_\_\_\_\_  
 \_\_\_\_\_  
 \_\_\_\_\_

g )

**X- 4 RANCH;MISSISSIPPIAN, EAST (GAS) POOL**  
**T 10 S R 34 E**

**POOLID 97514**  
**LEA COUNTY**  
**DEPTH 12000-12999**



Discovered by the Yates Petroleum Corp., Merle State Unit # 3 (API # 30-025-37545) located in P-14-T10S-R34E, which was completed in the Mississippian formation on March 15, 2006. The top perforations is at 12,152 feet.

Created by R- \_\_\_\_\_ T10S, R34E Sec 14 E/2 \_\_\_\_\_

\_\_\_\_\_

\_\_\_\_\_

\_\_\_\_\_

\_\_\_\_\_

h )

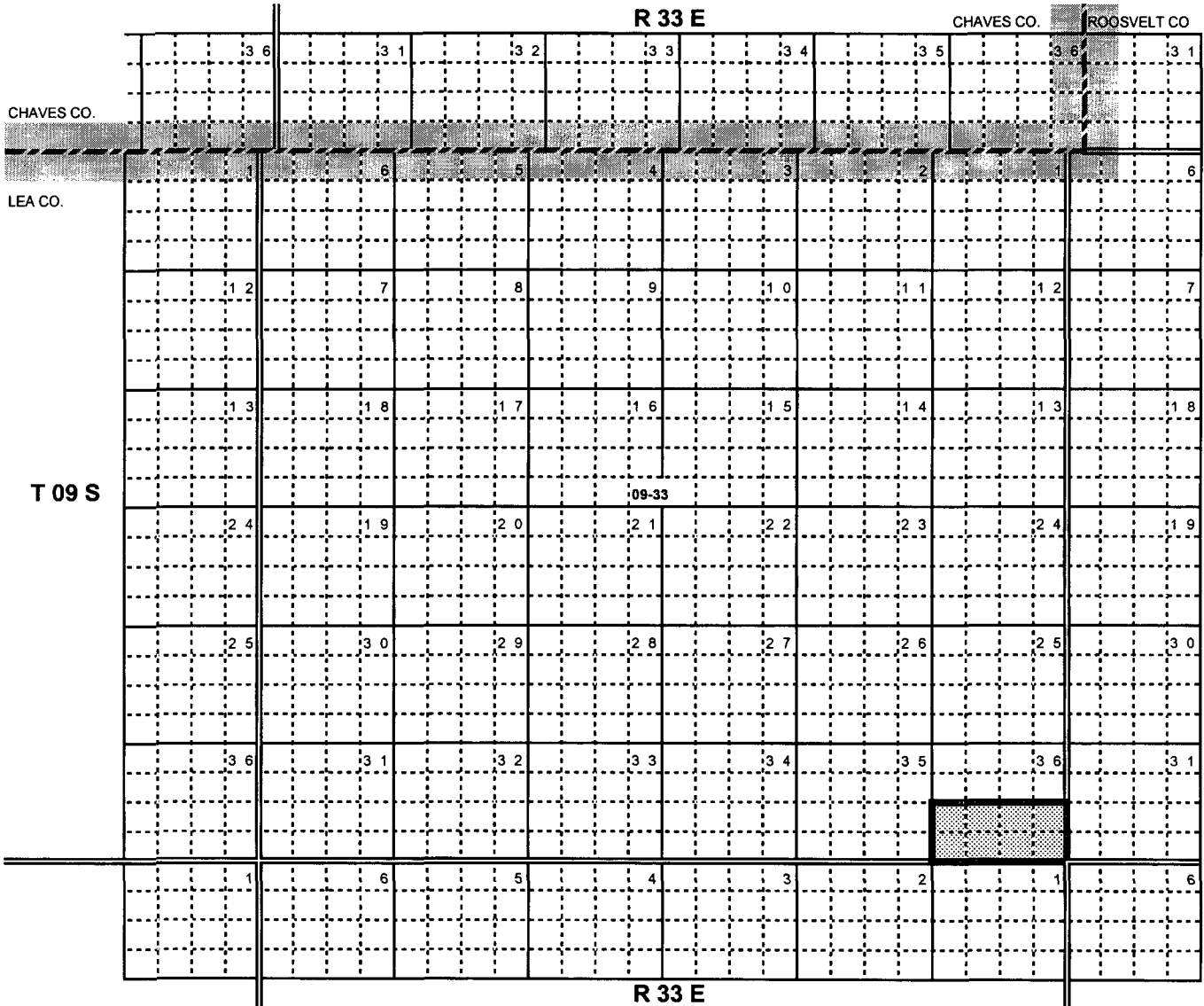
**X-4 RANCH; STRAWN, NORTHWEST (GAS) POOL**

**POOLID 97520**

**T 09 S R 33 E**

**LEA COUNTY**

**DEPTH 11000-11999**




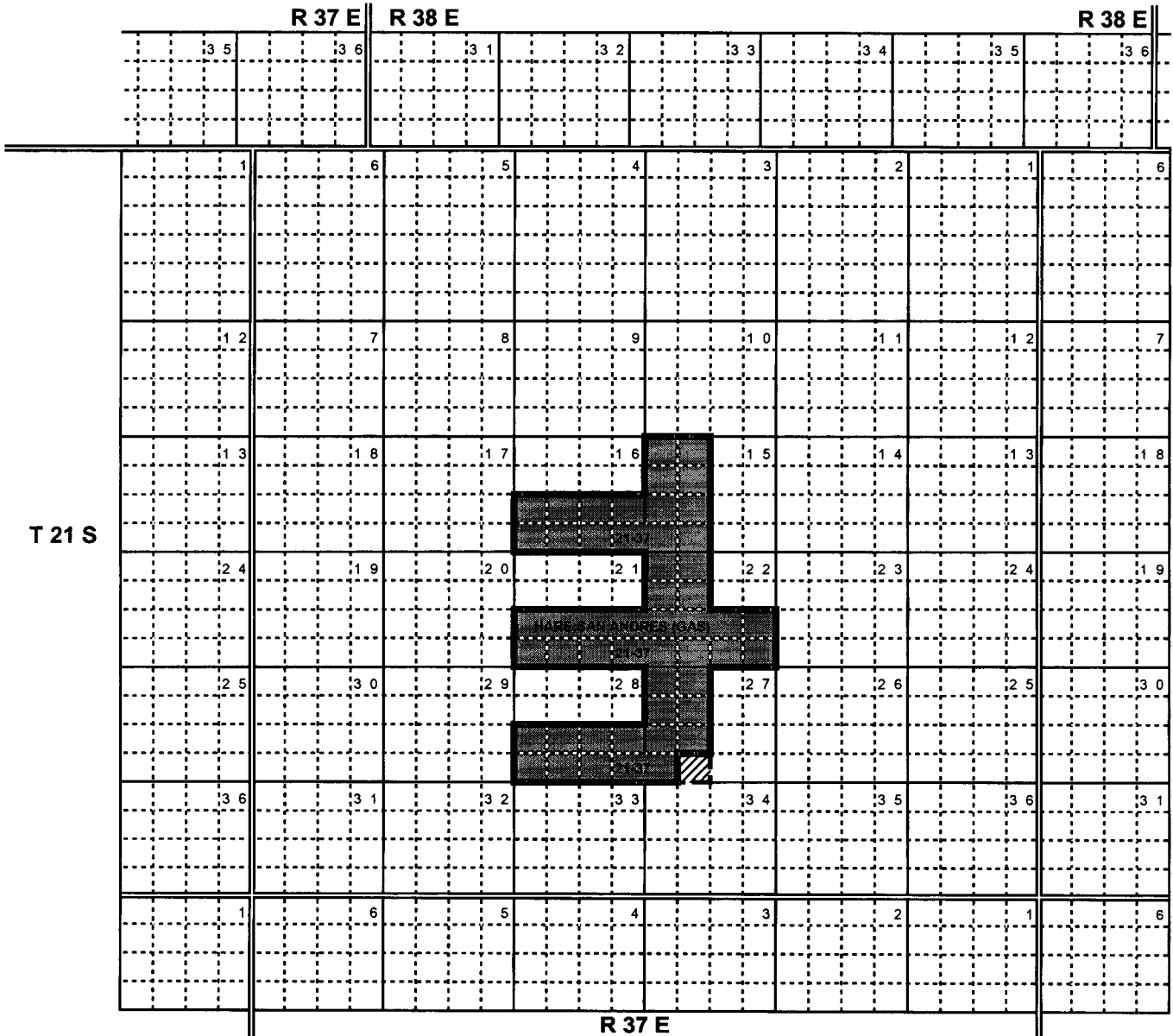
Discovered by the Yates Petroleum Corp., Twitty BHF State # 1 (API # 30-025-37466) located in J-36-T9S-R33E, which was completed in the Strawn formation on April 26, 2006. The top perforations is at 11,036 feet.

_____	Created by R-	_____	T9S, R33E Sec 36	_____	S/2
_____	_____	_____	_____	_____	_____
_____	_____	_____	_____	_____	_____
_____	_____	_____	_____	_____	_____

j )

**HARE;SAN ANDRES (GAS) POOL**  
**T 21 S R 37E**

**POOLID 78080**  
**LEA COUNTY**  
**DEPTH 0-4999**



**NEW POOL AREA AFTER DELETION**




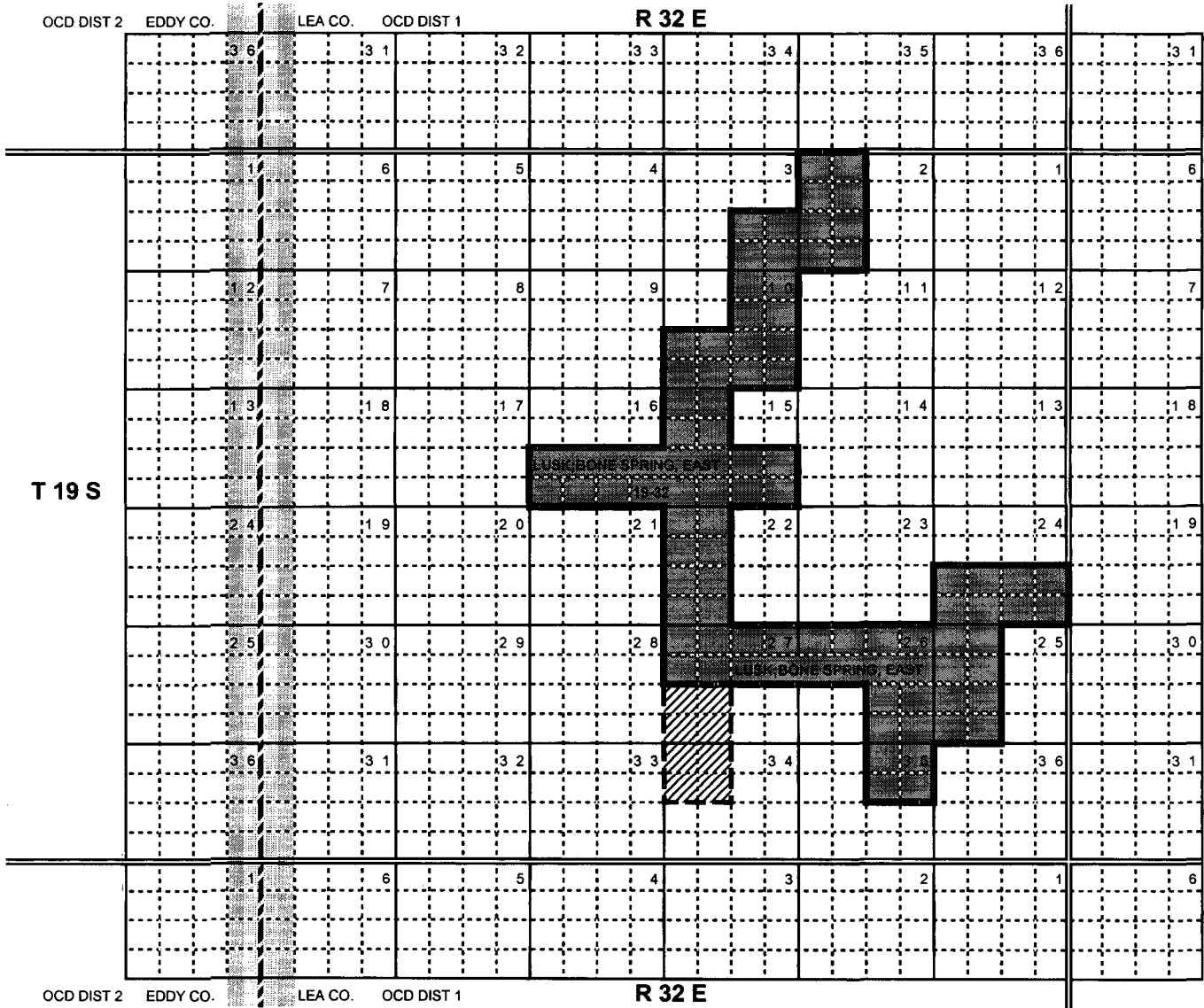
**ACREAGE DELETED FROM POOL**

**T21S R37E SEC 27: SE/4 SW/4**

k )

**LUSK;BONE SPRING, EAST OIL POOL**  
**T 19 S R 32 E**

**POOLID 41442**  
**LEA COUNTY**  
**DEPTH 9000-9999**



**NEW POOL AREA AFTER DELETION**



**ACREAGE DELETED  
FROM POOL**

**T21S R37E**


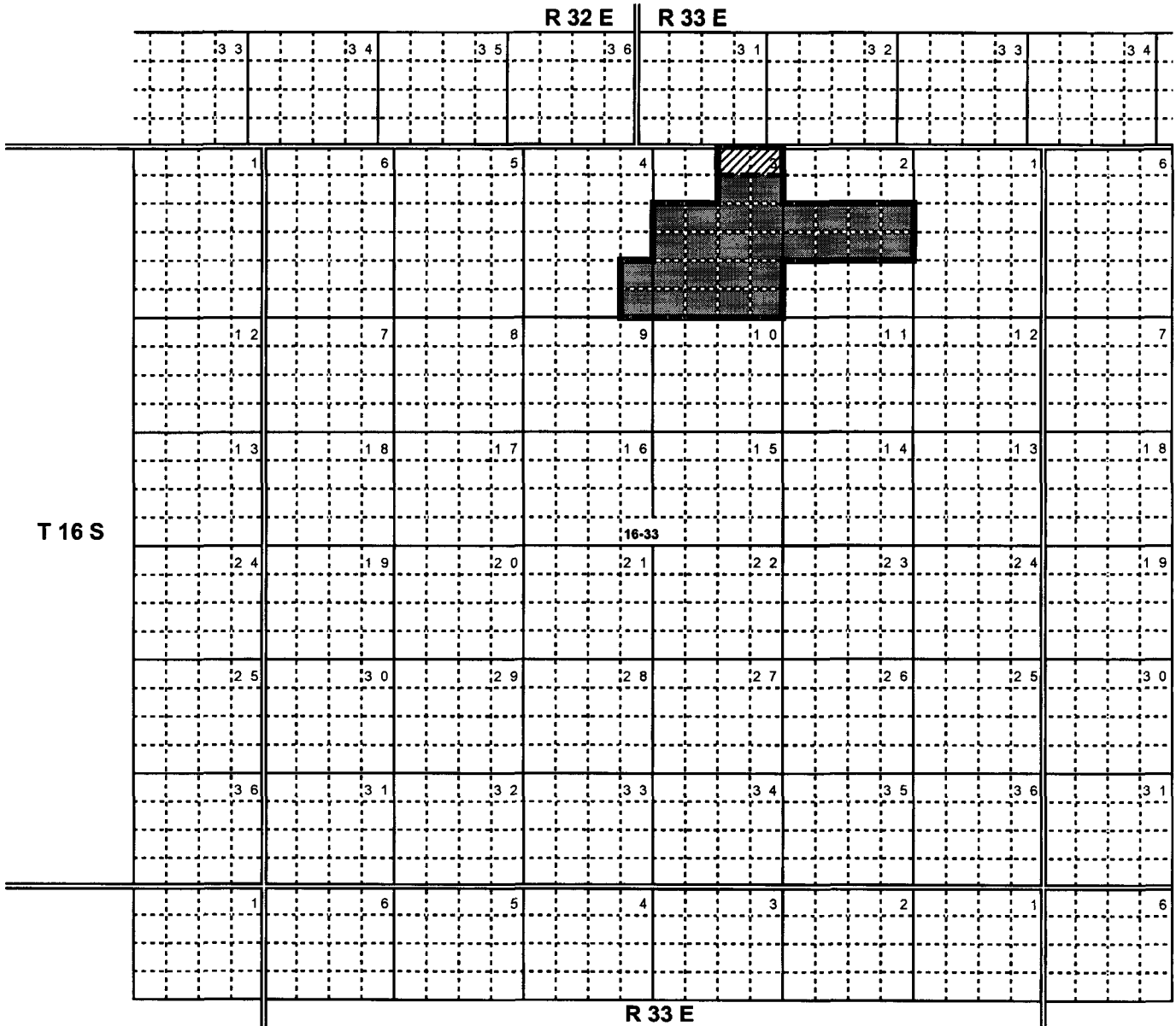
**SEC 27: SW/4**

**SEC 34: NW/4**

1 )

**ANDERSON RANCH; PENN. EAST OIL POOL**  
**T 16 S R 33 E**

**POOLID 1720**  
**LEA COUNTY**  
**DEPTH 10000-10999**



**PRESENT POOL AREA**




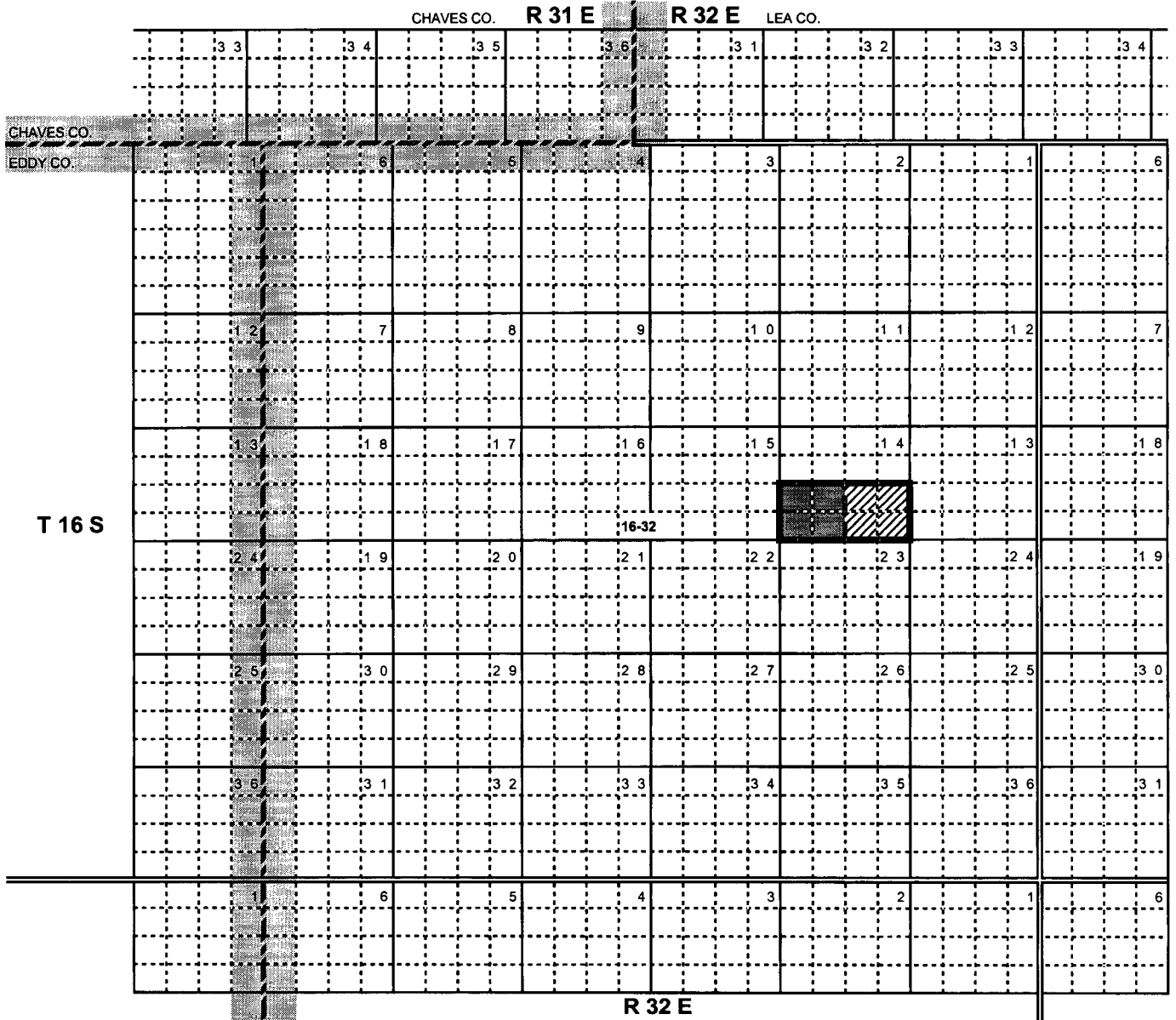
**ACREAGE ADDED TO POOL T16S R33E SEC 3: Lots 1 & 2**



m )

**ANDERSON RANCH; QUEEN OIL POOL**  
**T 16 S R 32 E**

**POOLID 97027**  
**LEA COUNTY**  
**DEPTH 0-4999**



**PRESENT POOL AREA**


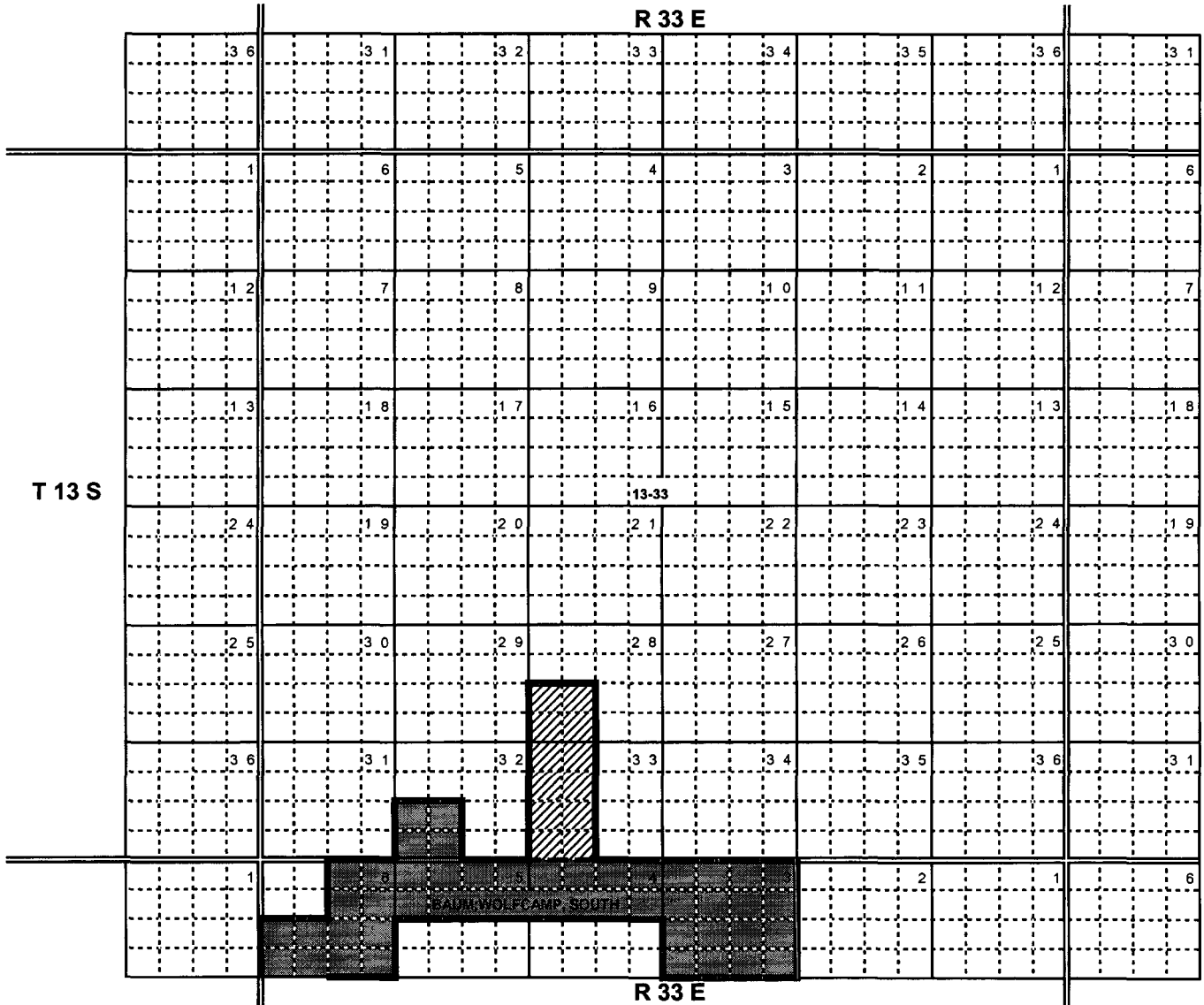


**ACREAGE ADDED TO POOL T16S R32E SEC 14: SE/4**

n )

**BAUM;WOLFCAMP, SOUTH OIL POOL**  
**T 13 S R 33 E**

**POOLID 4967**  
**LEA COUNTY**  
**DEPTH 9000-9999**



**PRESENT POOL AREA**



**ACREAGE ADDED TO POOL**


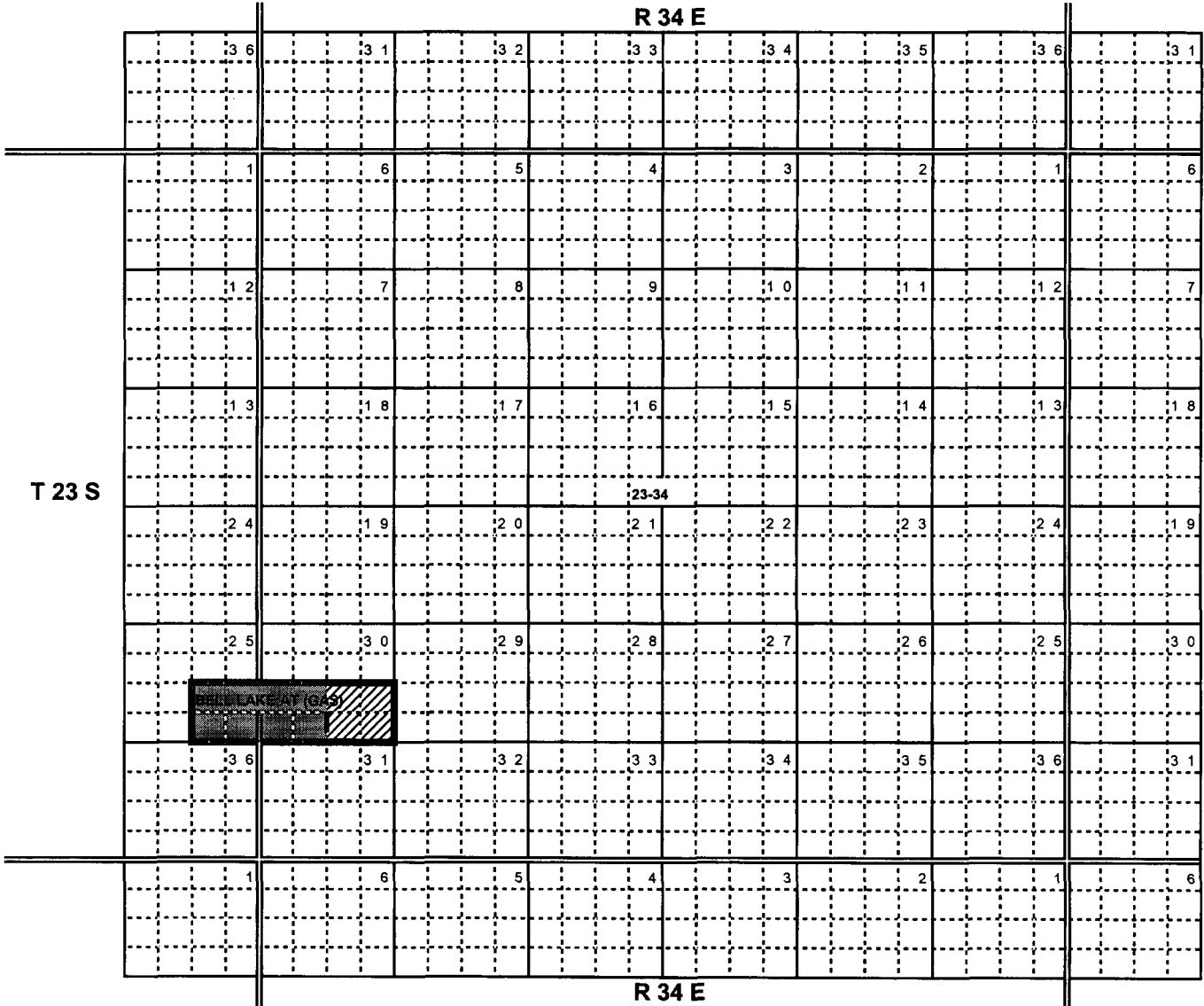
**T13S R33E**

**SEC 28: SW/4**  
**SEC 33: W/2**

o )

**BELL LAKE:ATOKA (GAS) POOL**  
**T 23 S R 34 E**

**POOLID 71720**  
**LEA COUNTY**  
**DEPTH 12000-12999**



**PRESENT POOL AREA**


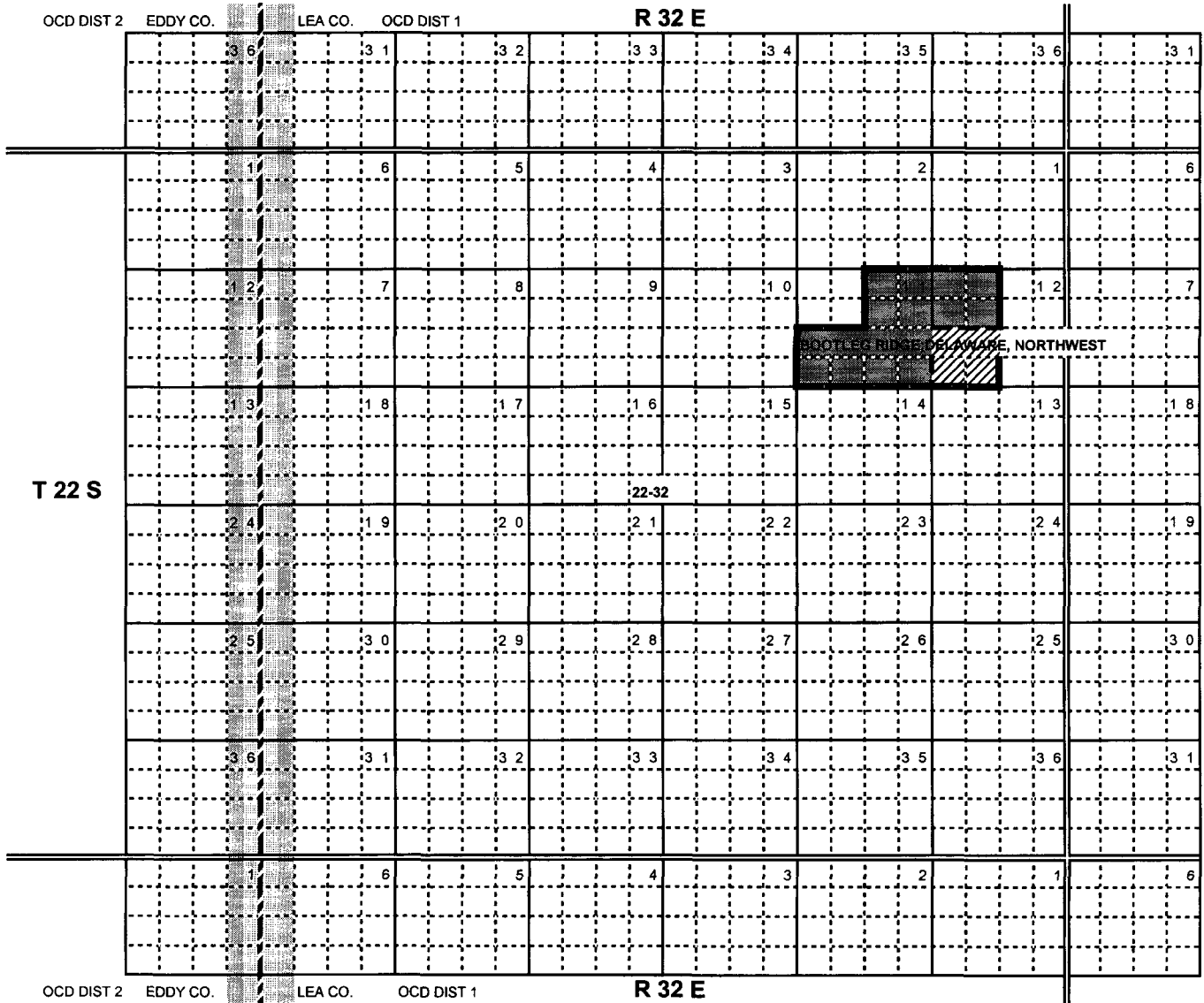


**ACREAGE ADDED TO POOL T23S R34E SEC 30: SE/4**

p )

**BOOTLEG RIDGE, DELAWARE, NORTHWEST OIL POOL**  
**T 22 S R 32 E**

**POOLID 6925**  
**LEA COUNTY**  
**DEPTH 8000-8999**



**PRESENT POOL AREA**

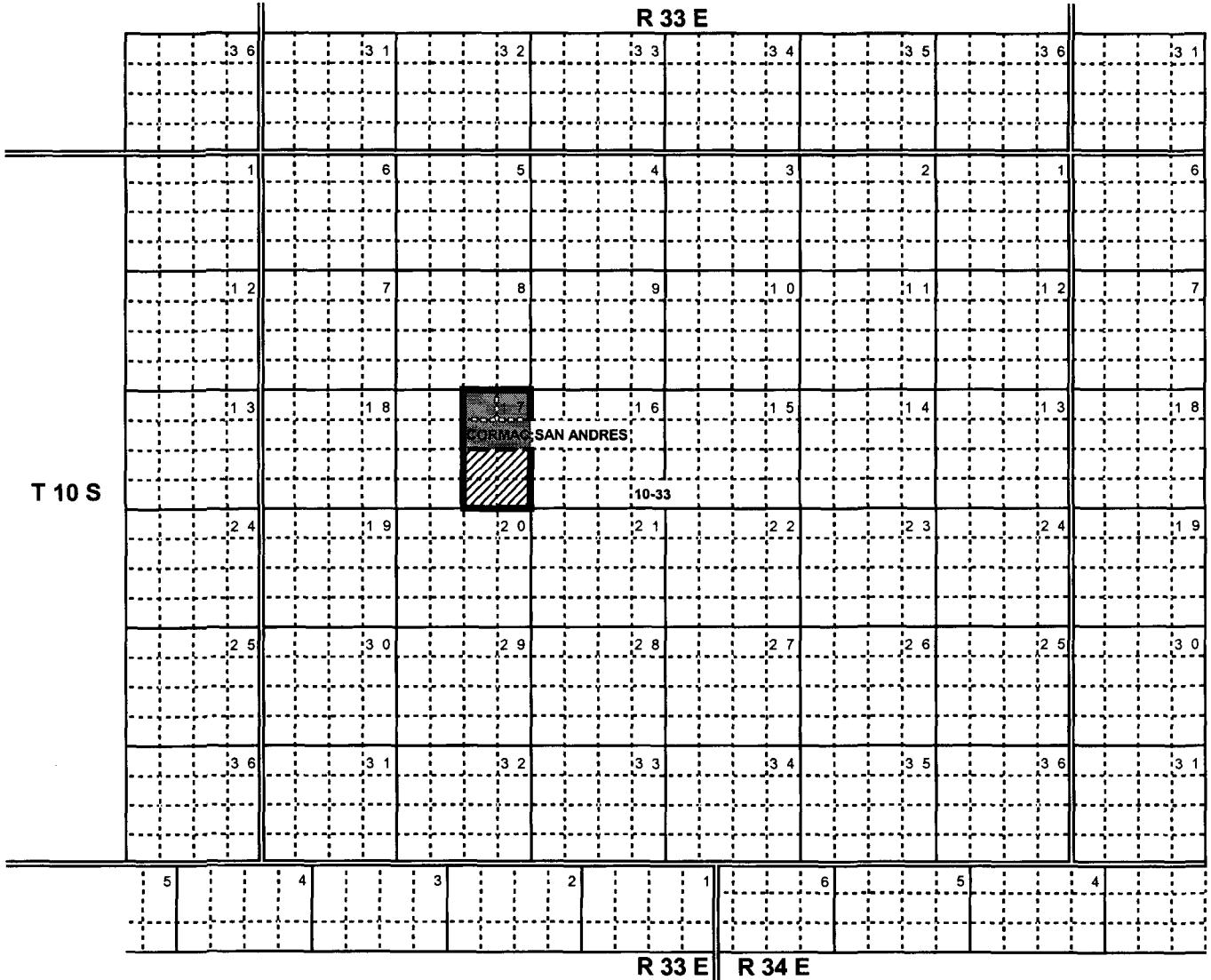


**ACREAGE ADDED TO POOL T22S R32E SEC 12: SW/4**

q )

**CORMAC;SAN ANDRES OIL POOL**  
**T 10 S R 33 E**

**POOLID 13350**  
**LEA COUNTY**  
**DEPTH 0-4999**



**PRESENT POOL AREA**

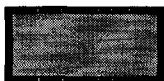
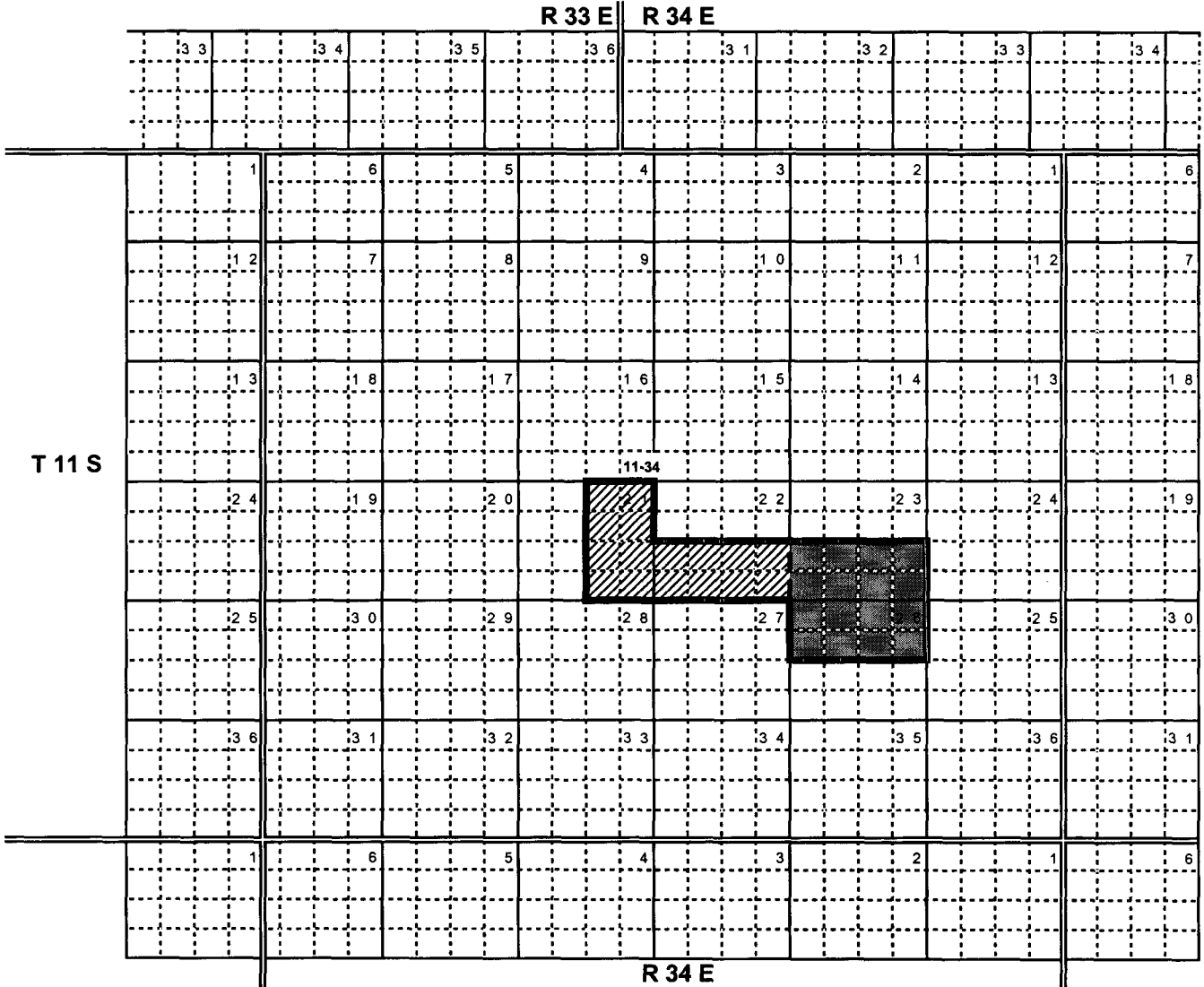


**ACREAGE ADDED TO POOL T10S R33E SEC 17: SE/4**

r )

**EIGHT MILE DRAW, MISSISSIPPIAN (GAS) POOL**  
**T 11 S R 34 E**

**POOLID 97015**  
**LEA COUNTY**  
**DEPTH 12000-12999**



**PRESENT POOL AREA**



**ACREAGE ADDED TO POOL**

**T11S R34E**


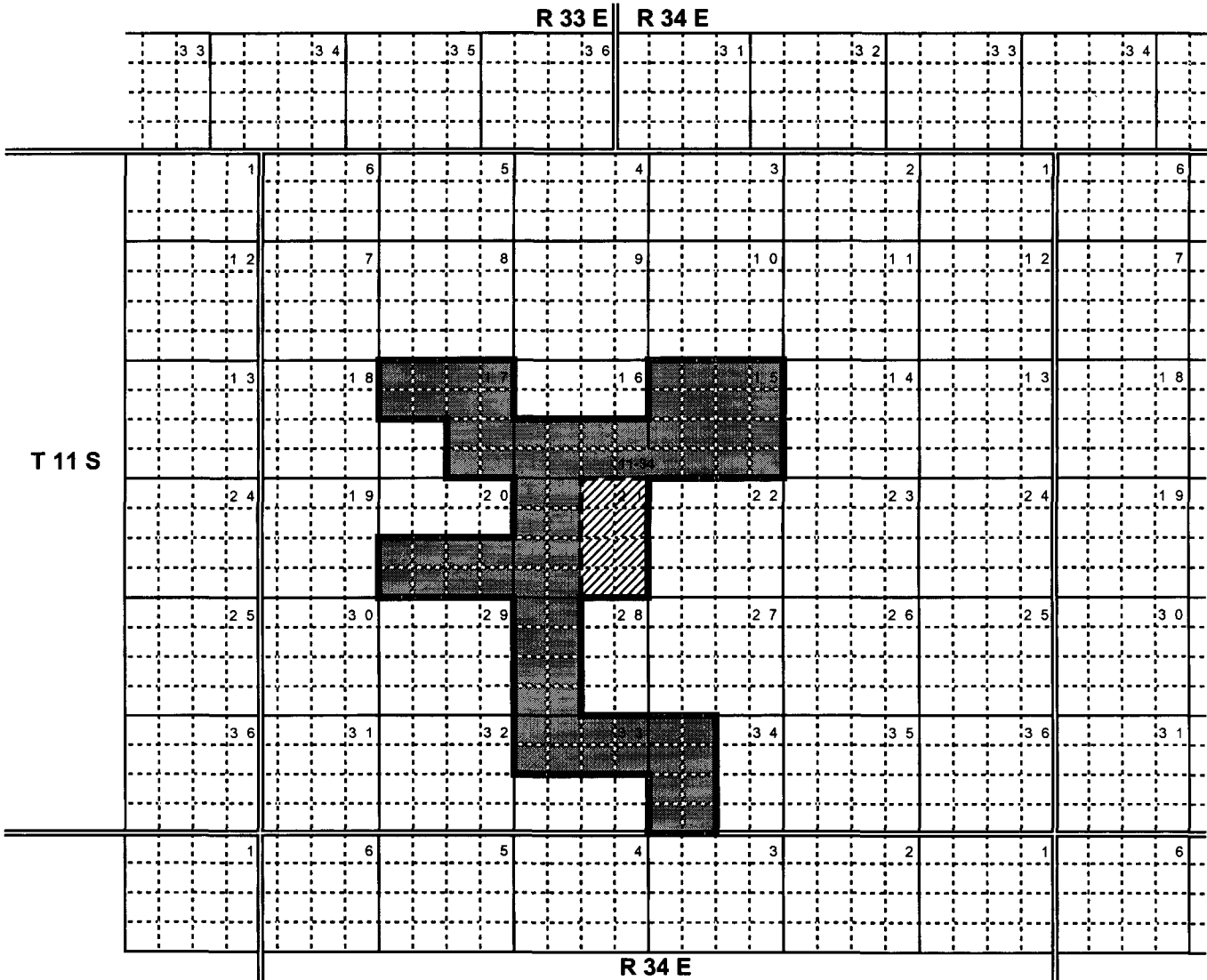
**SEC 21: E/2**

**SEC 22: S/2**

s )

**EIGHT MILE DRAW; MORROW, NW (GAS) POOL**  
**T 11 S R 34 E**

**POOLID 97190**  
**LEA COUNTY**  
**DEPTH 12000-12999**



**PRESENT POOL AREA**


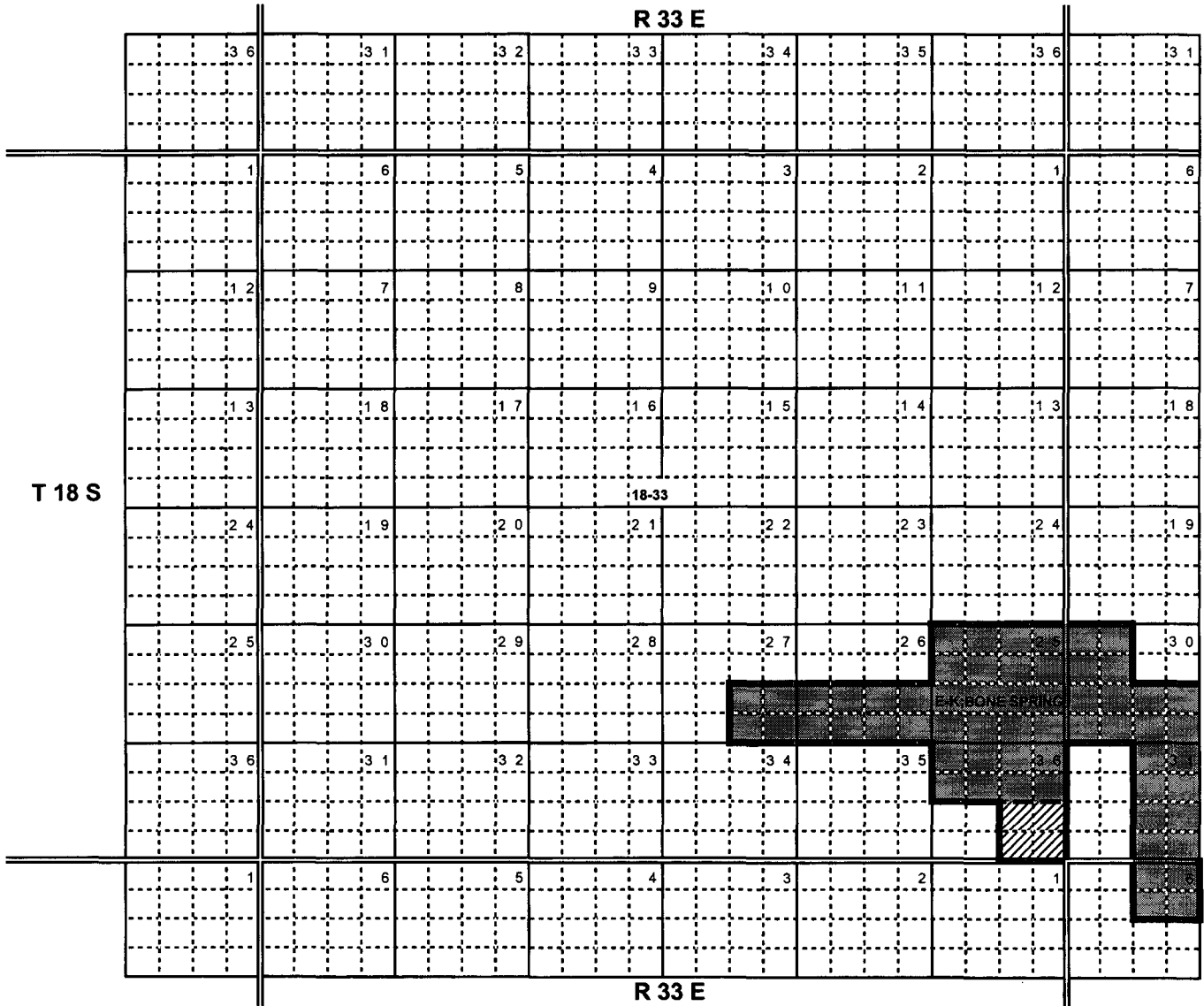


**ACREAGE ADDED TO POOL    T 11 S R 34 E    SEC 21: E/2**

t )

**E-K; BONE SPRING OIL POOL**  
**T 18 S R 33 E**

**POOLID 21650**  
**LEA COUNTY**  
**DEPTH 9000-9999**



**PRESENT POOL AREA**




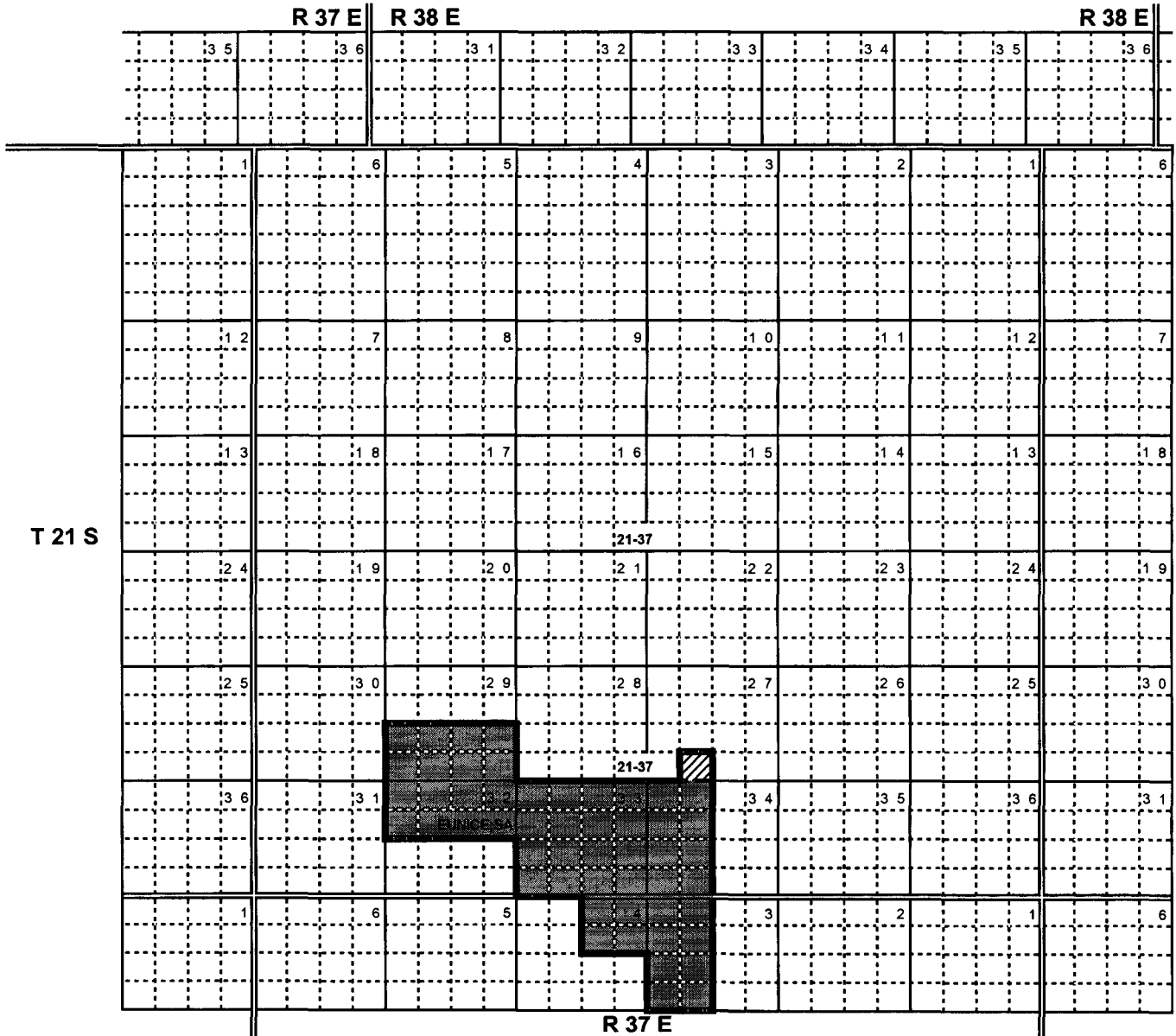
**ACREAGE ADDED TO POOL T18S R33E SEC 36: SE/4**



u )

**EUNICE; SAN ANDRES OIL POOL**  
**T 21 S R 37 E**

**POOLID 24150**  
**LEA COUNTY**  
**DEPTH 0-4999**



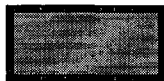
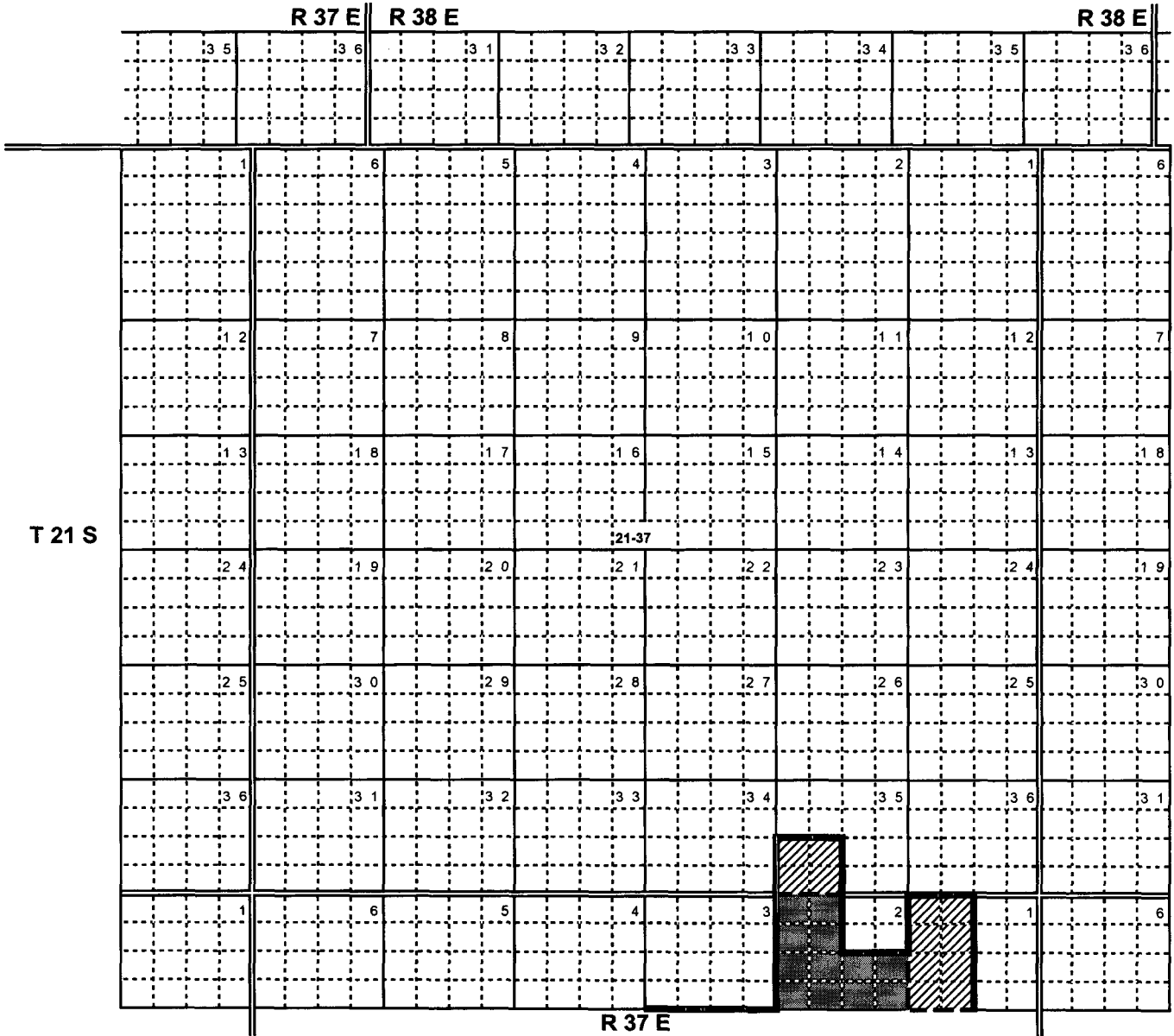
**PRESENT POOL AREA**



**ACREAGE ADDED TO POOL T21S R37E SEC 27: SE/4 SW/4**

**EUNICE; SAN ANDRES, SOUTH OIL POOL**  
**T 21 S R 37 E**

**POOLID 24170**  
**LEA COUNTY**  
**DEPTH 0-4999**




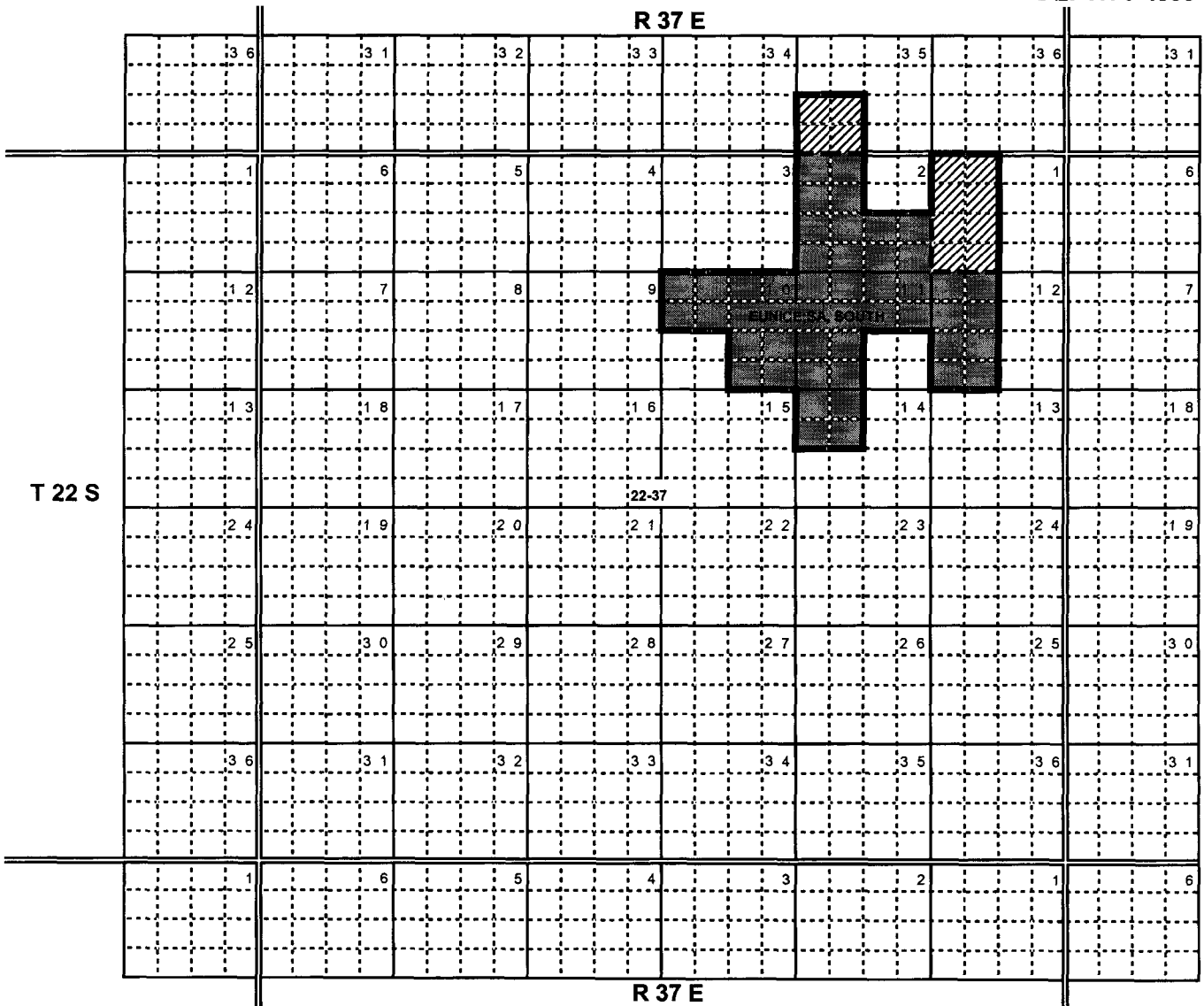
**PRESENT POOL AREA**



**ACREAGE ADDED TO POOL T21S R37E SEC 35: SW/4**

**EUNICE; SAN ANDRES, SOUTH OIL POOL**  
**T 22 S R 37 E**

**POOLID 24170**  
**LEA COUNTY**  
**DEPTH 0-4999**



**PRESENT POOL AREA**


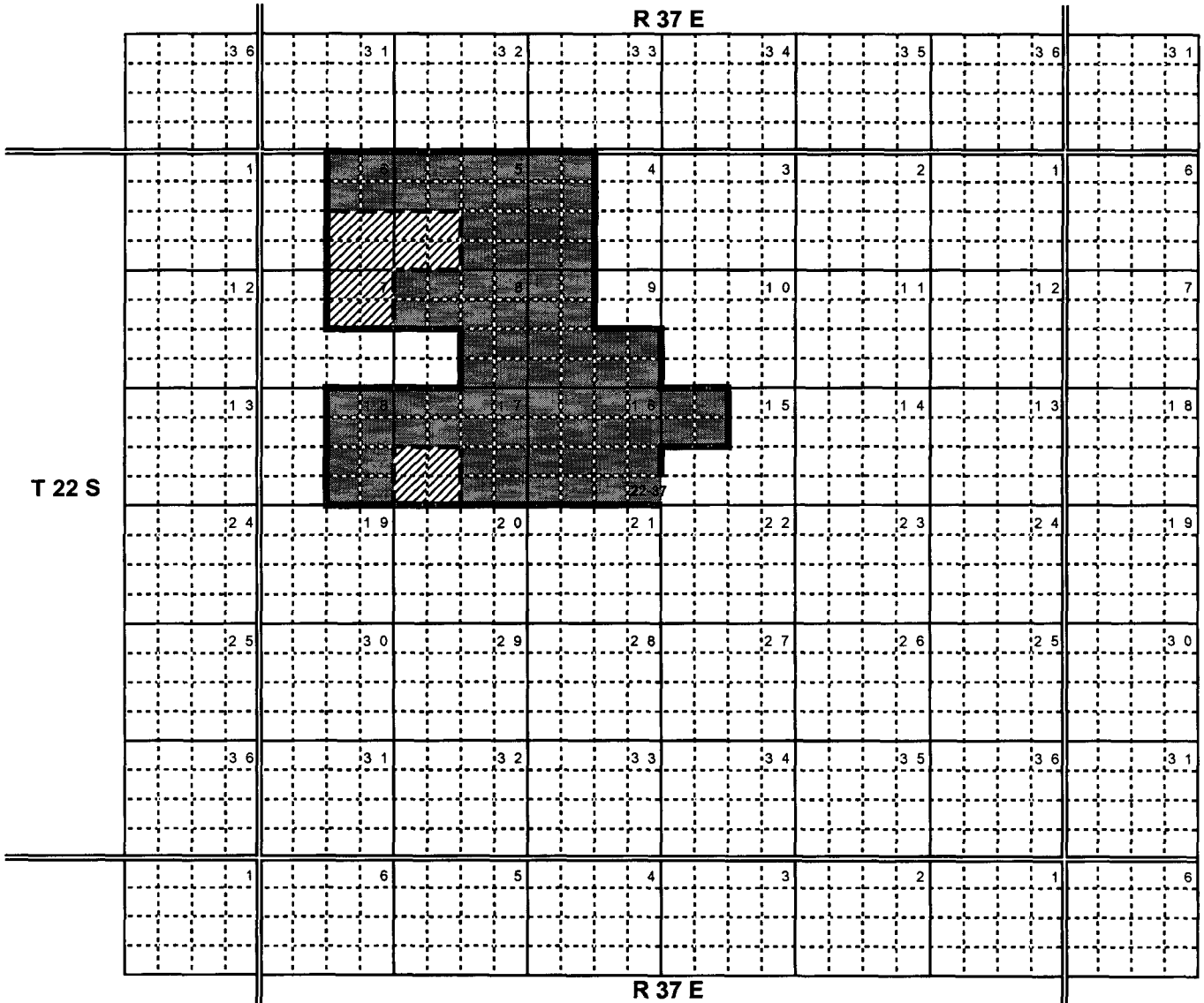


**ACREAGE ADDED TO POOL T22S R37E SEC 1: W/2**

w )

**EUNICE; SAN ANDRES, SOUTHWEST OIL POOL**  
**T 22 S R 37 E**

**POOLID 24180**  
**LEA COUNTY**  
**DEPTH 0-4999**



**PRESENT POOL AREA**




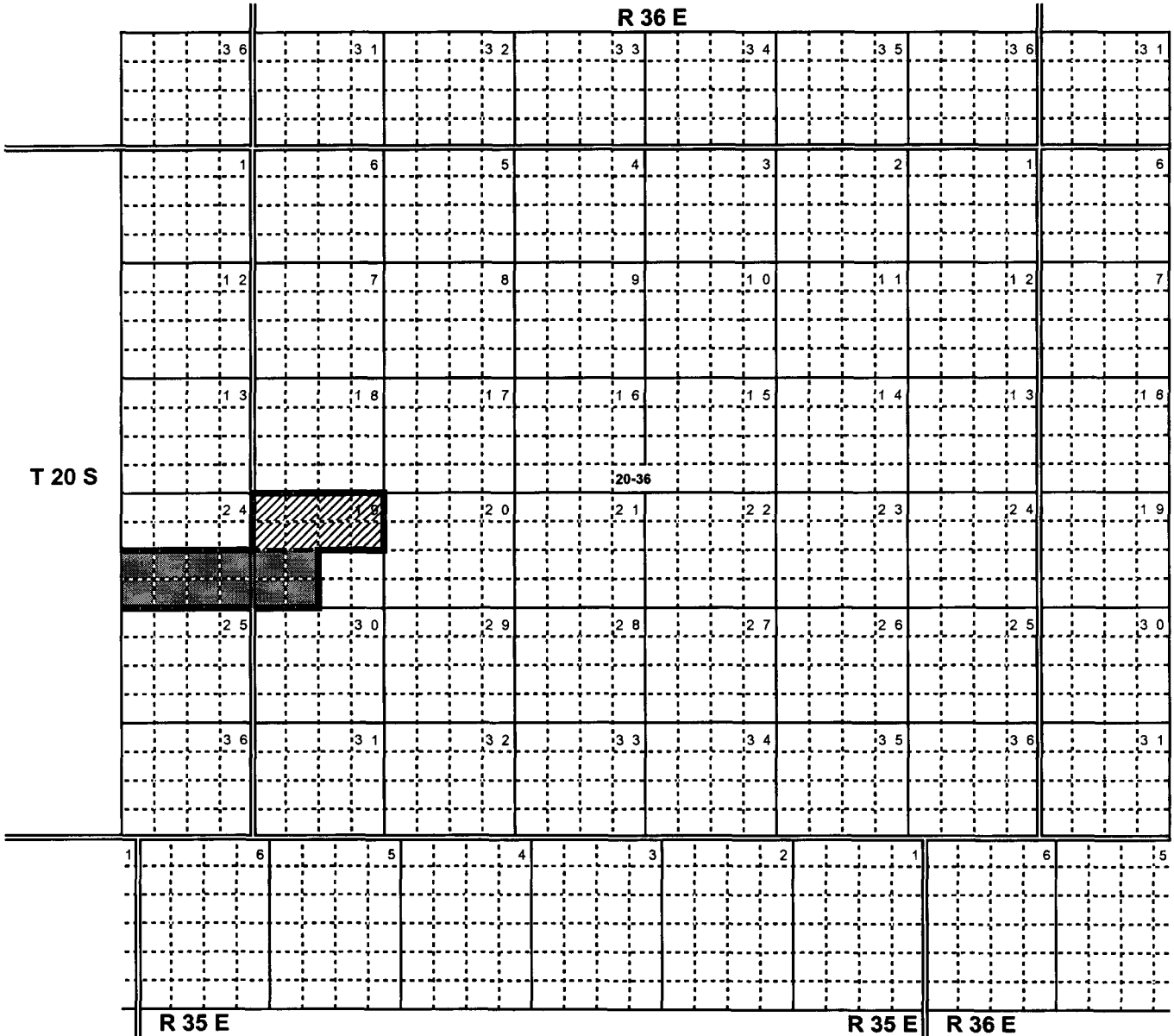
**ACREAGE ADDED TO POOL T22S R37E**

**SEC 5: SW/4**  
**SEC 6: SE/4**  
**SEC 7: NE/4**  
**SEC 17: SW/4**

x )

**FEATHERSTONE; BONE SPRING, EAST OIL POOL**  
**T 20 S R 36 E**

**POOLID 24270**  
**LEA COUNTY**  
**DEPTH 9000-9999**



**PRESENT POOL AREA**


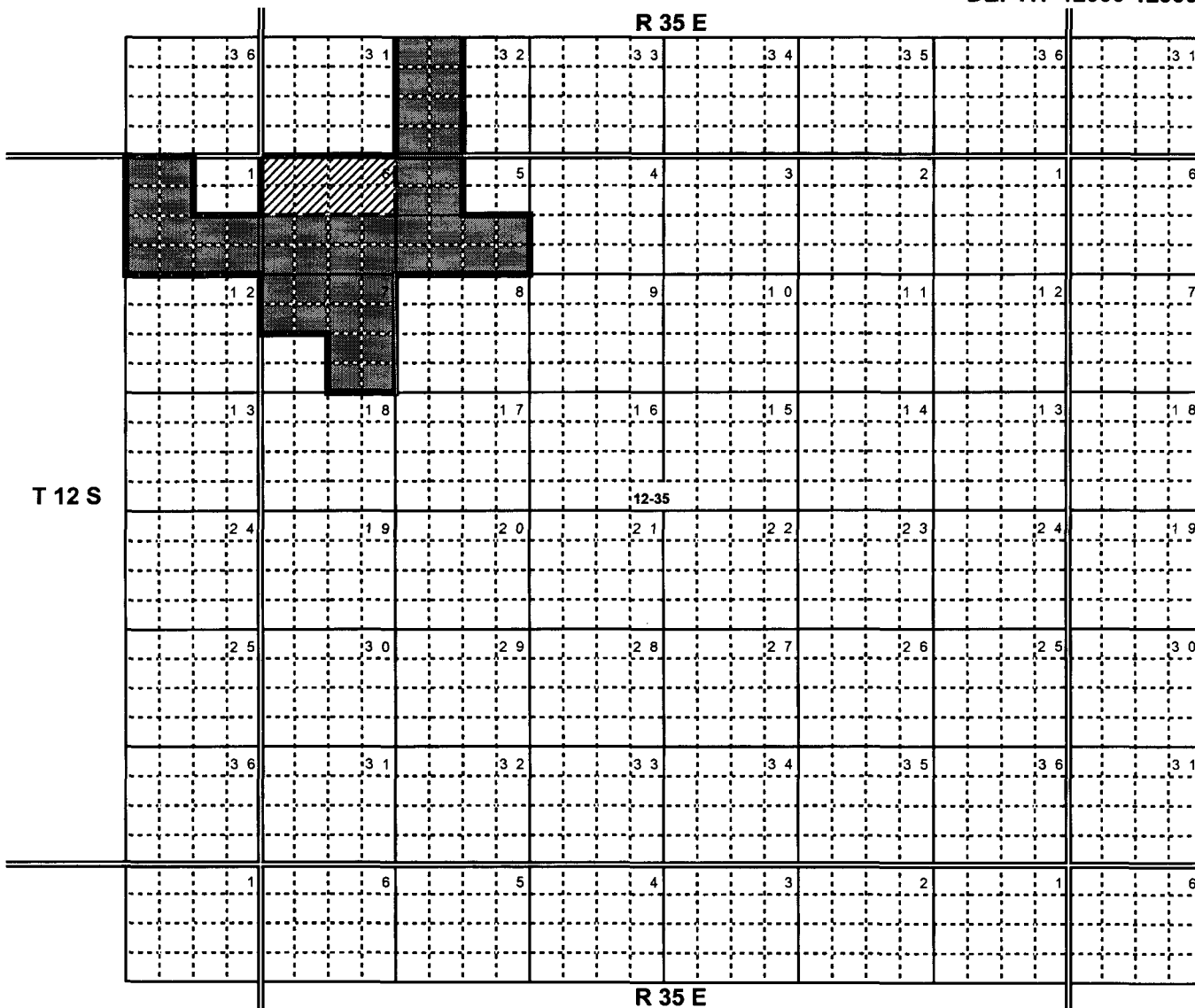


**ACREAGE ADDED TO POOL T20S R36E SEC 19: N/2**

y )

**FOUR LAKES; MISSISSIPPIAN (GAS) POOL**  
**T 12 S R 35 E**

**POOLID 97053**  
**LEA COUNTY**  
**DEPTH 12000-12999**



**PRESENT POOL AREA**


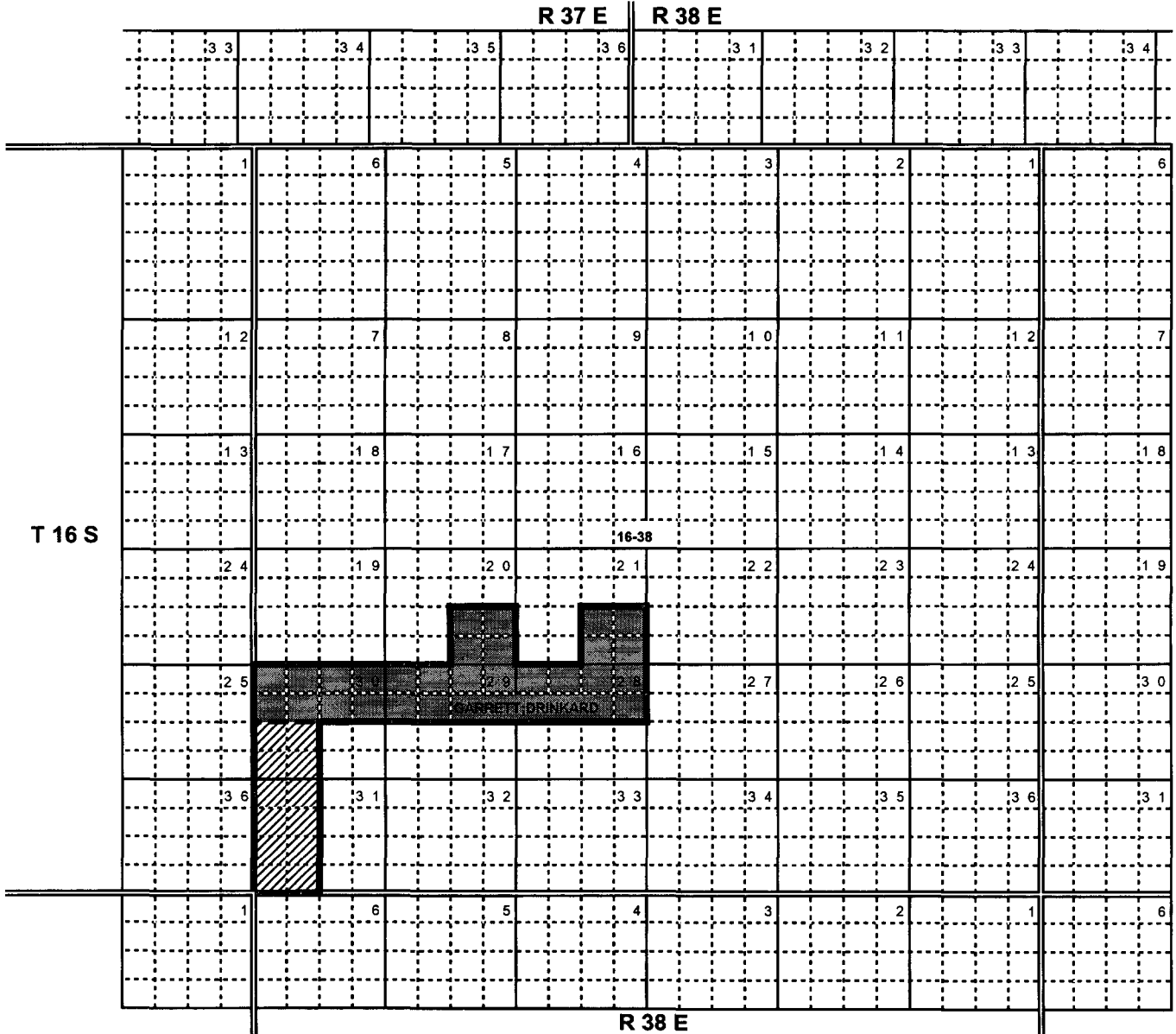


**ACREAGE ADDED TO POOL T12S R35E SEC 6: N/2**

z )

**GARRETT;DRINKARD OIL POOL**  
**T 16 S R 38 E**

**POOLID 27130**  
**LEA COUNTY**  
**DEPTH 8000-8999**



**PRESENT POOL AREA**



**ACREAGE ADDED TO POOL**

**T16S R38E**

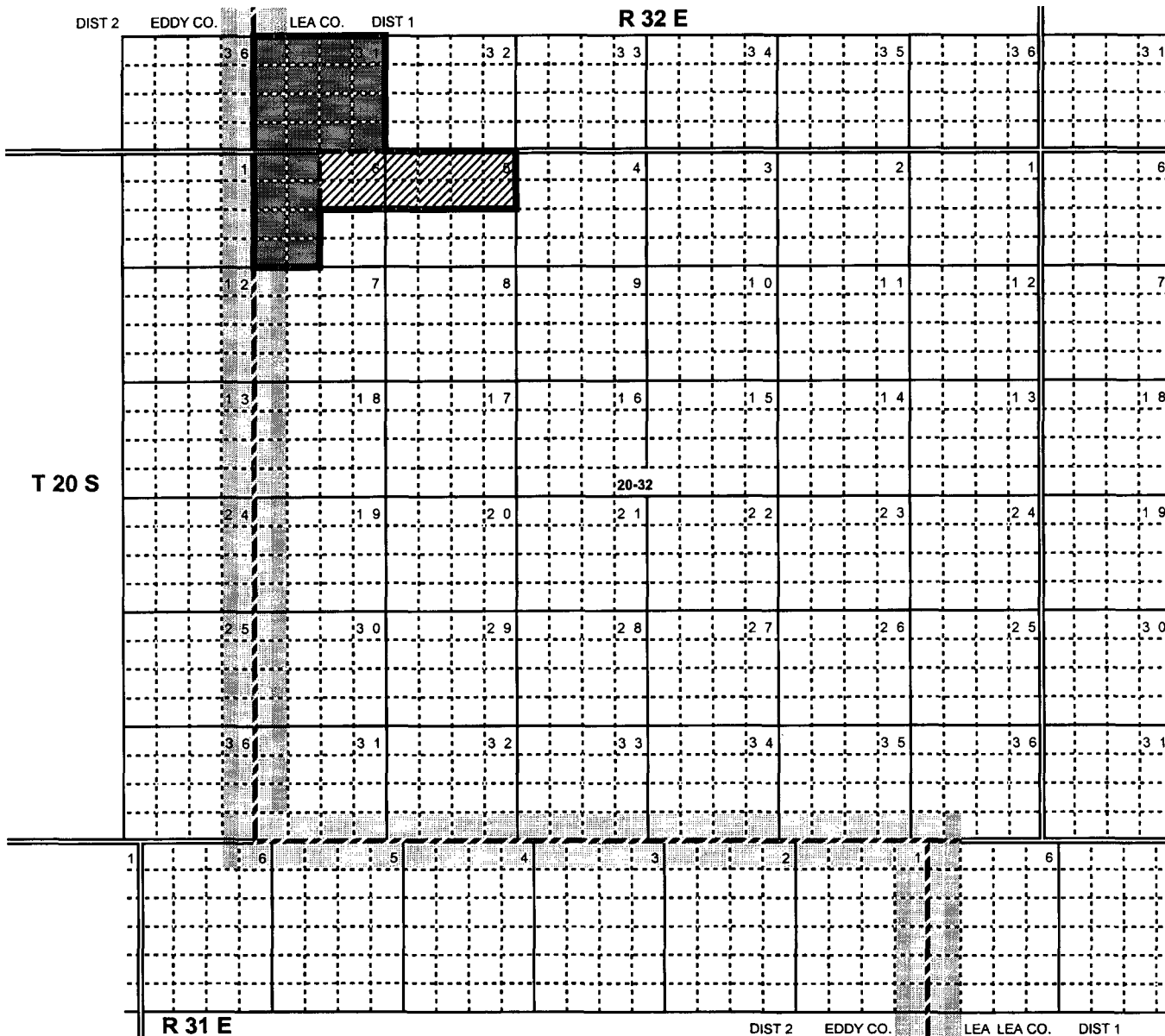
**SEC 30: SW/4**

**SEC 31: W/2**

aa )

**GREENWOOD;MORROW, SOUTHEAST (GAS) POOL**  
**T 20 S R 32 E**

**POOLID 97224**  
**LEA COUNTY**  
**DEPTH 12000-12999**



**PRESENT POOL AREA**



**ACREAGE ADDED TO POOL**

**T20S R32E**

**SEC 5: N/2**


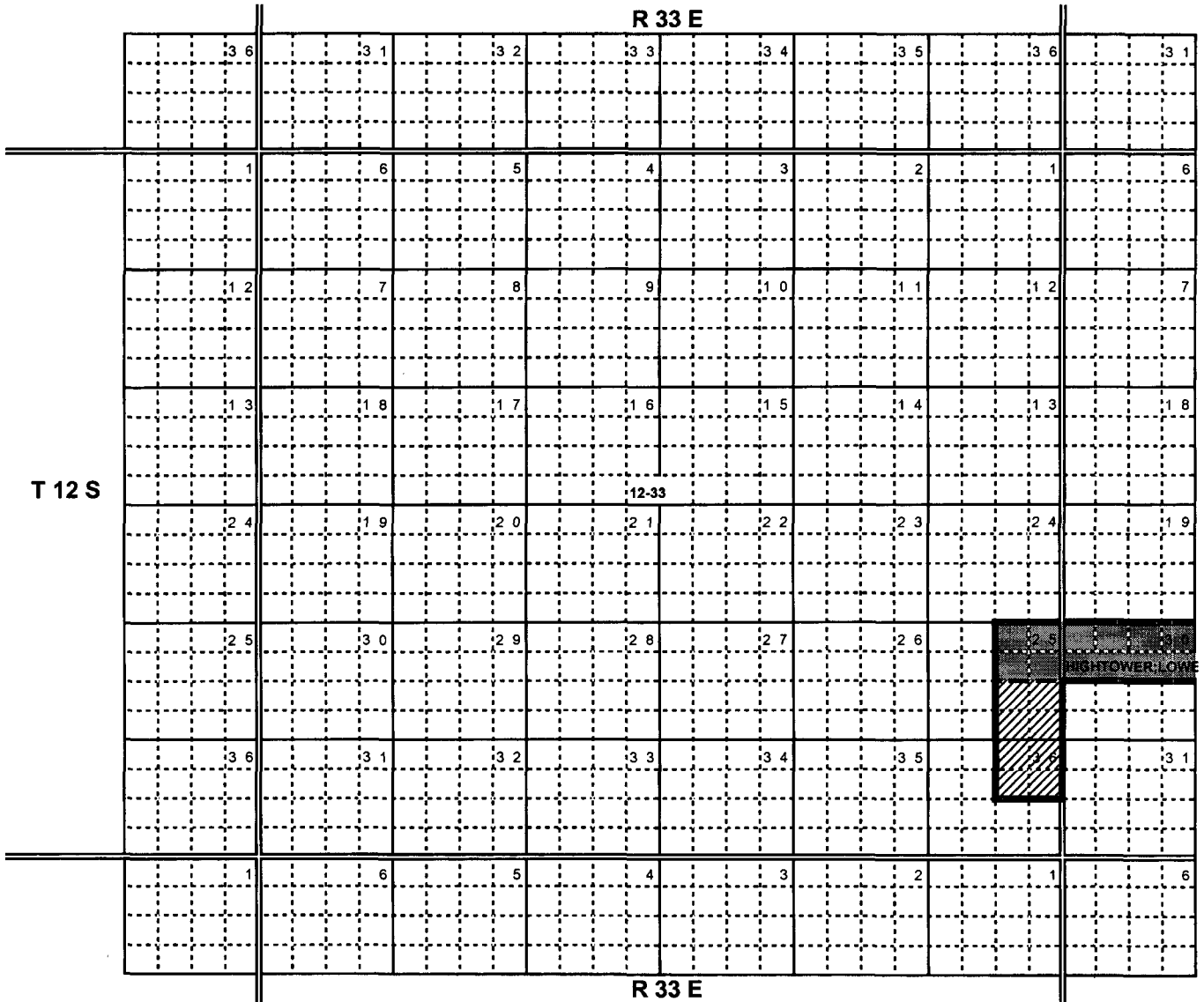
**SEC 6: NE/4**



bb )

**HIGHTOWER; LOWER PENN, EAST OIL POOL**  
**T 12 S R 33 E**

**POOLID 31390**  
**LEA COUNTY**  
**DEPTH 10000-10999**



**PRESENT POOL AREA**



**ACREAGE ADDED TO POOL**

**T12S R33E**

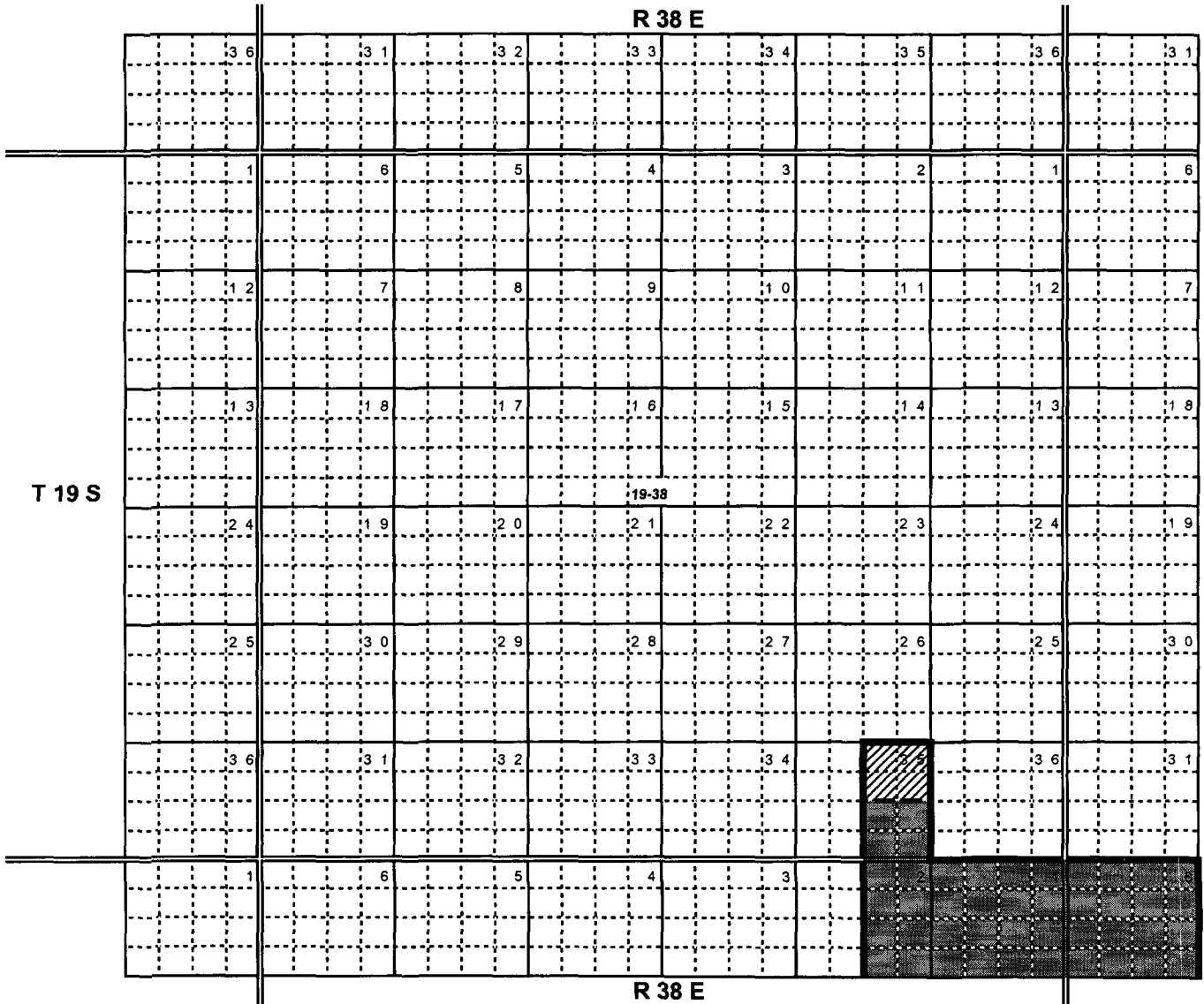
**SEC 25: SE/4**

**SEC 36: NE/4**

cc )

**HOUSE DRINKARD OIL POOL**  
**T 19 S R 38 E**

**POOLID 33250**  
**LEA COUNTY**  
**DEPTH 6000-6999**



**PRESENT POOL AREA**


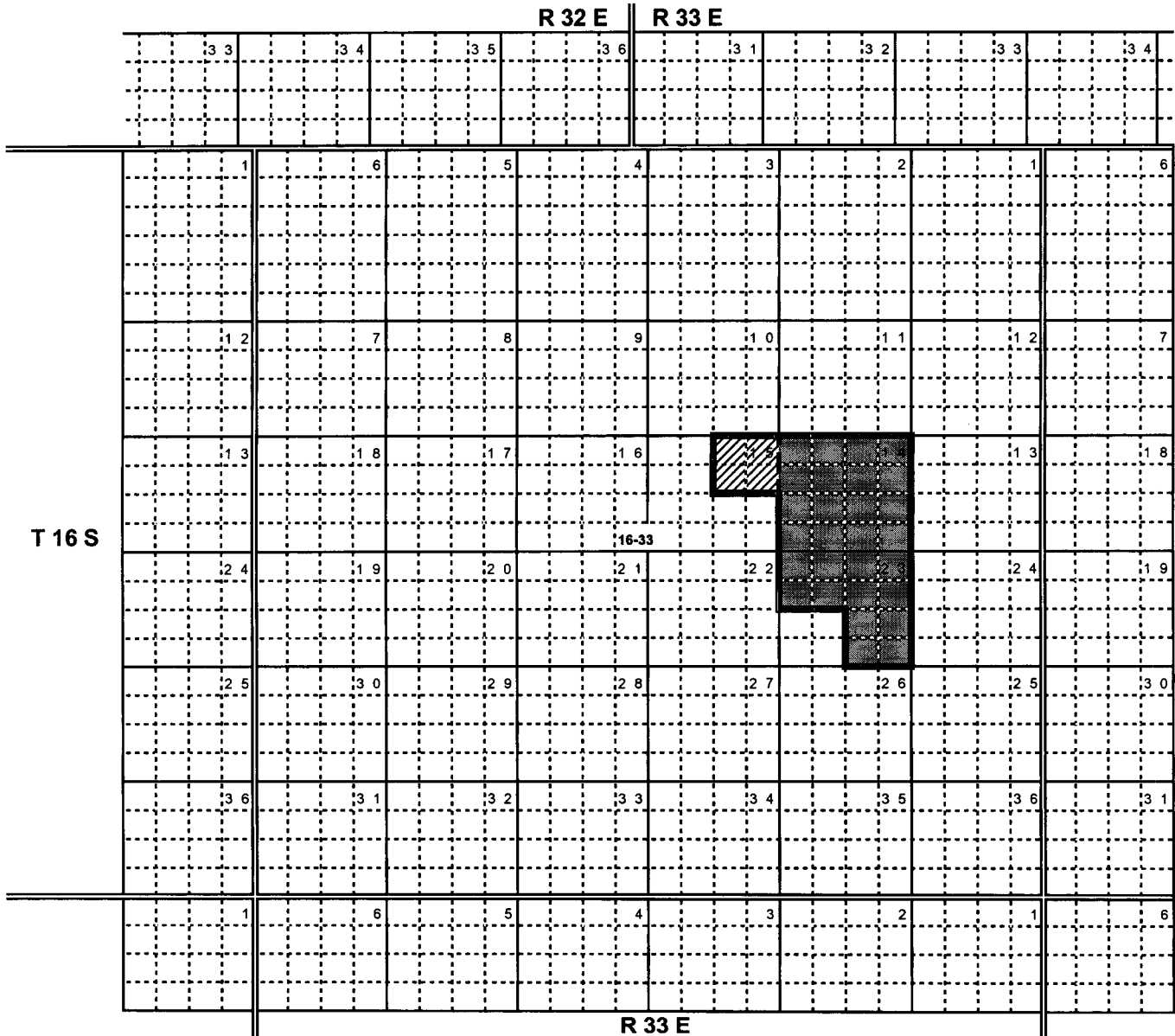


**ACREAGE ADDED TO POOL T19S R38E SEC 35: NE/4**

dd )

**HUME:GRAYBURG, WEST OIL POOL**  
**T 16 S R 33 E**

**POOLID 97444**  
**LEA COUNTY**  
**DEPTH 0-4999**



**PRESENT POOL AREA**


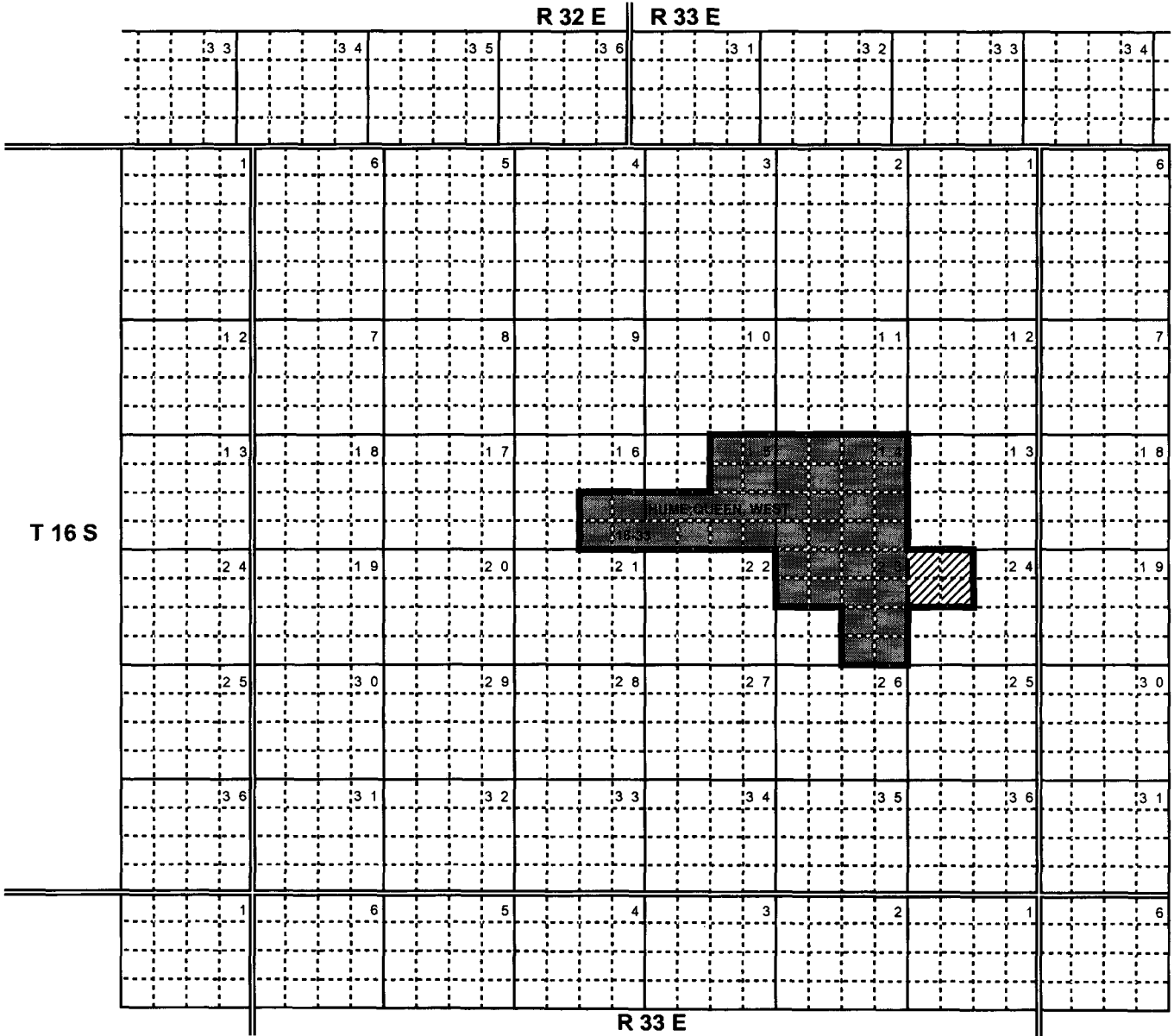


**ACREAGE ADDED TO POOL    T16S R33E    SEC 15: NE/4**

ee )

**HUME, QUEEN, WEST OIL POOL**  
**T 16 S R 33 E**

**POOLID 33560**  
**LEA COUNTY**  
**DEPTH 0-4999**



**PRESENT POOL AREA**


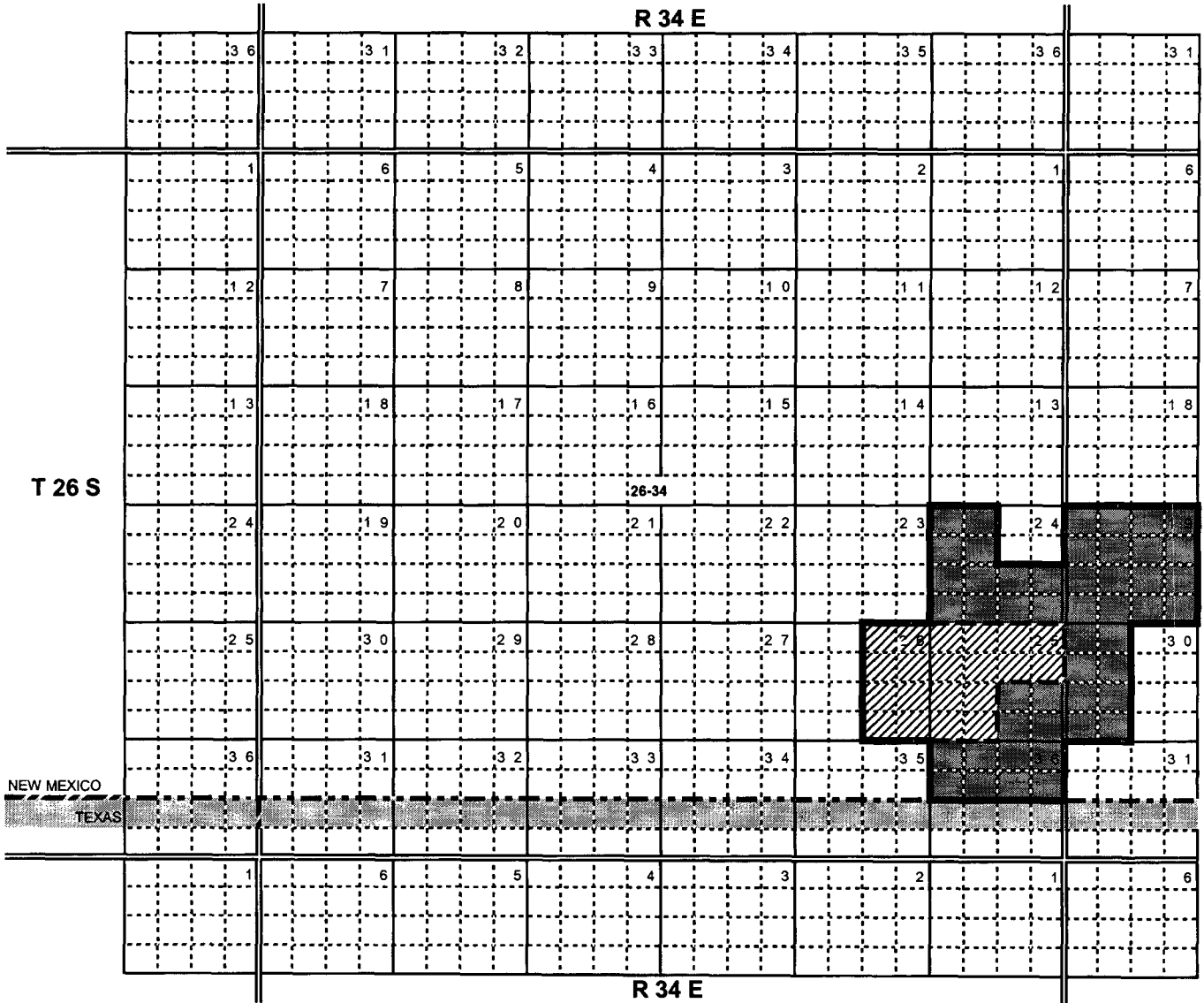


**ACREAGE ADDED TO POOL T 16S R 33E SEC 24: NW/4**

ff )

**JABALINA STRAWN, SOUTHWEST (GAS) POOL**  
**T 26 S R 34 E**

**POOLID 97332**  
**LEA COUNTY**  
**DEPTH 14000-14999**



**PRESENT POOL AREA**



**ACREAGE ADDED TO POOL**

**T26S R34E**


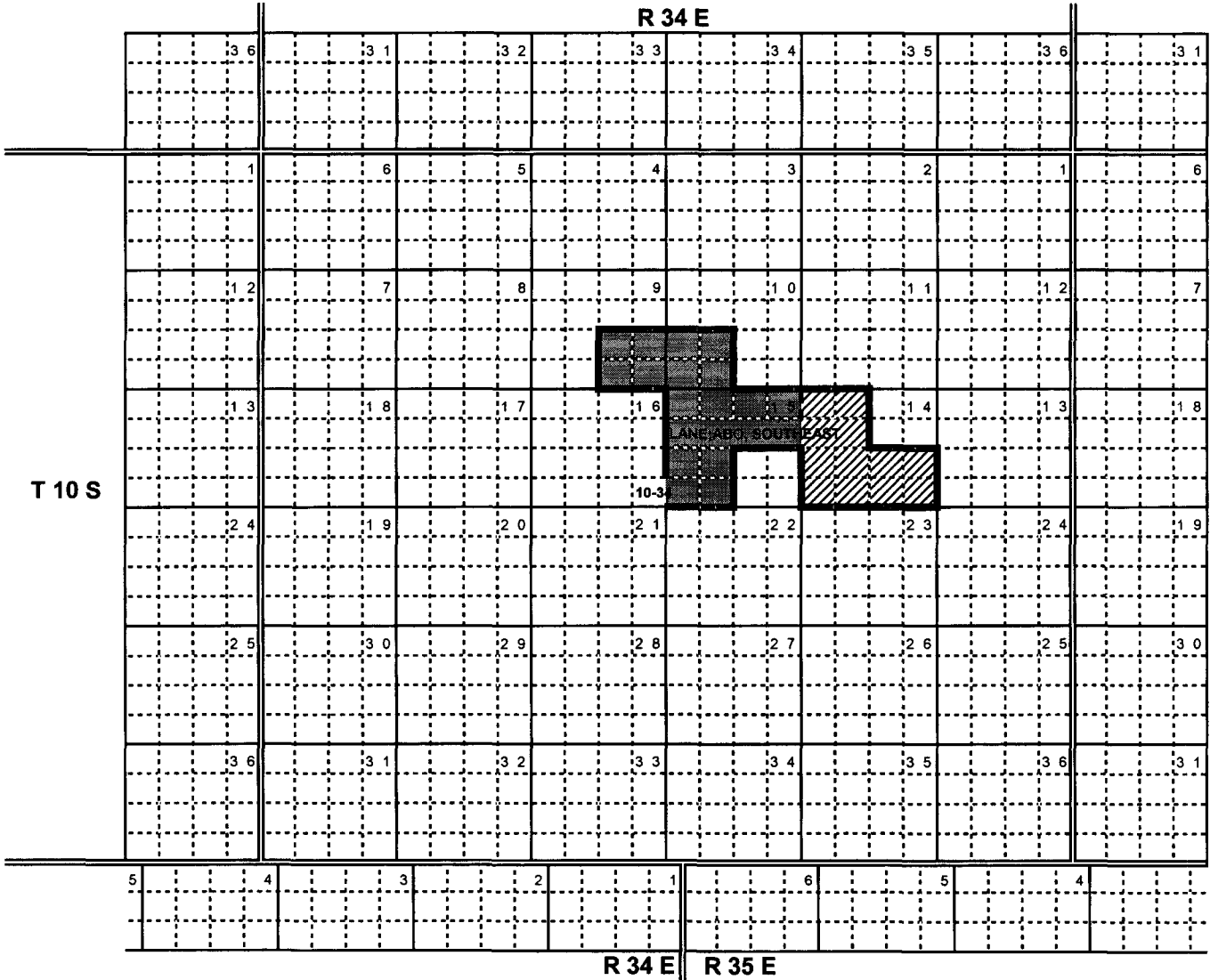
**SEC 25: N/2 & SW/4**

**SEC 26: E/2**

gg )

**LANE: ABO, SOUTHEAST OIL POOL**  
**T 10 S R 34 E**

**POOLID 36676**  
**LEA COUNTY**  
**DEPTH 9000-9999**



**PRESENT POOL AREA**



**ACREAGE ADDED TO POOL**


**T10S R34E**

**SEC 14: W/2 & SE/4**

hh )

**LUSK BONE SPRING, NORTH OIL POOL**  
**T 18 S R 32 E**

**POOLID 41450**  
**LEA COUNTY**  
**DEPTH 8000-8999**



**PRESENT POOL AREA**


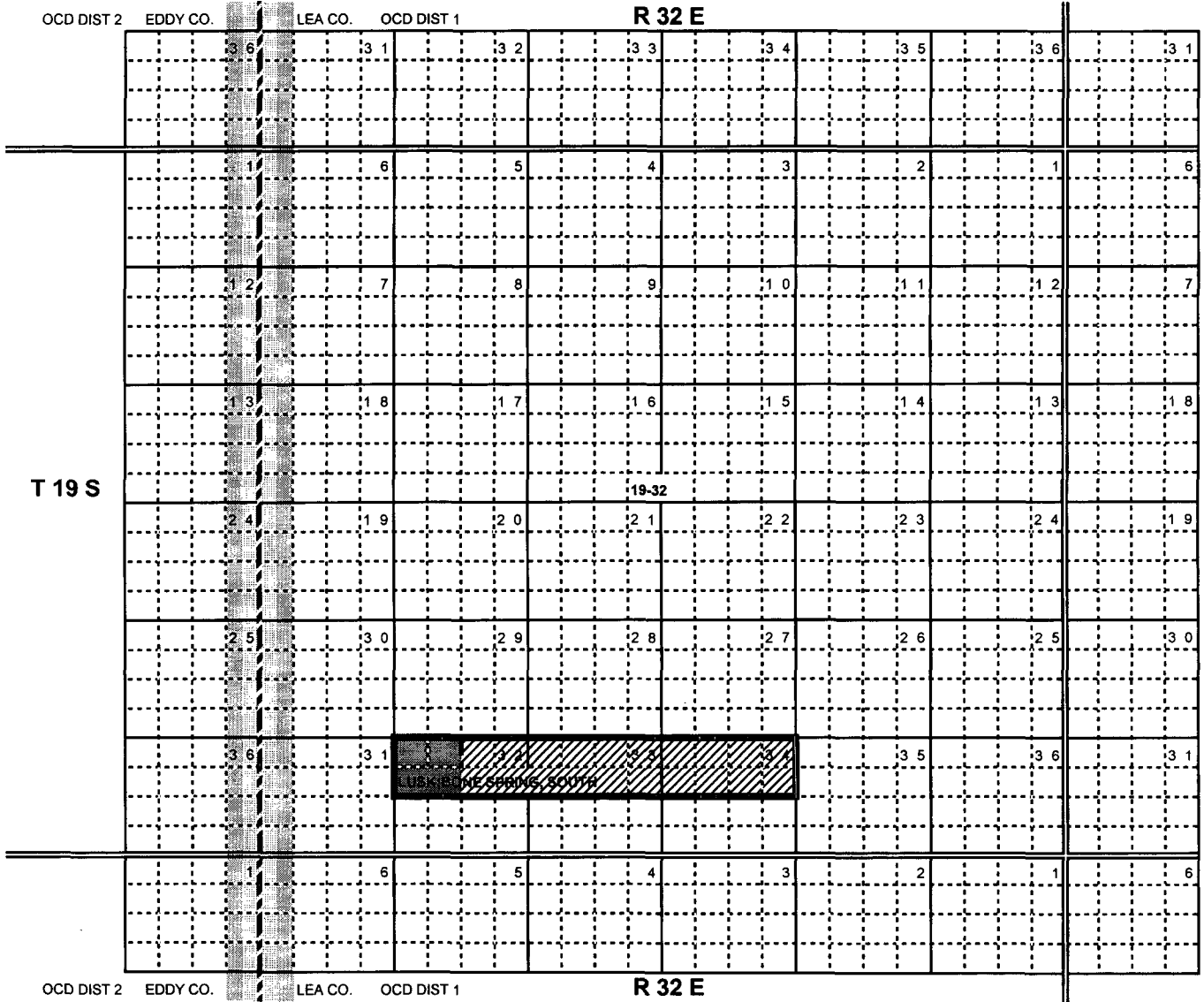


**ACREAGE ADDED TO POOL T18S R32E SEC 30: S/2**

ii )

**LUSK;BONE SPRING, SOUTH OIL POOL**  
**T 19 S R 32 E**

**POOLID 41460**  
**LEA COUNTY**  
**DEPTH 9000-9999**



**PRESENT POOL AREA**



**ACREAGE ADDED TO POOL**

**T19S R32E**

**SEC 32: NE/4**

**SEC 33: N/2**

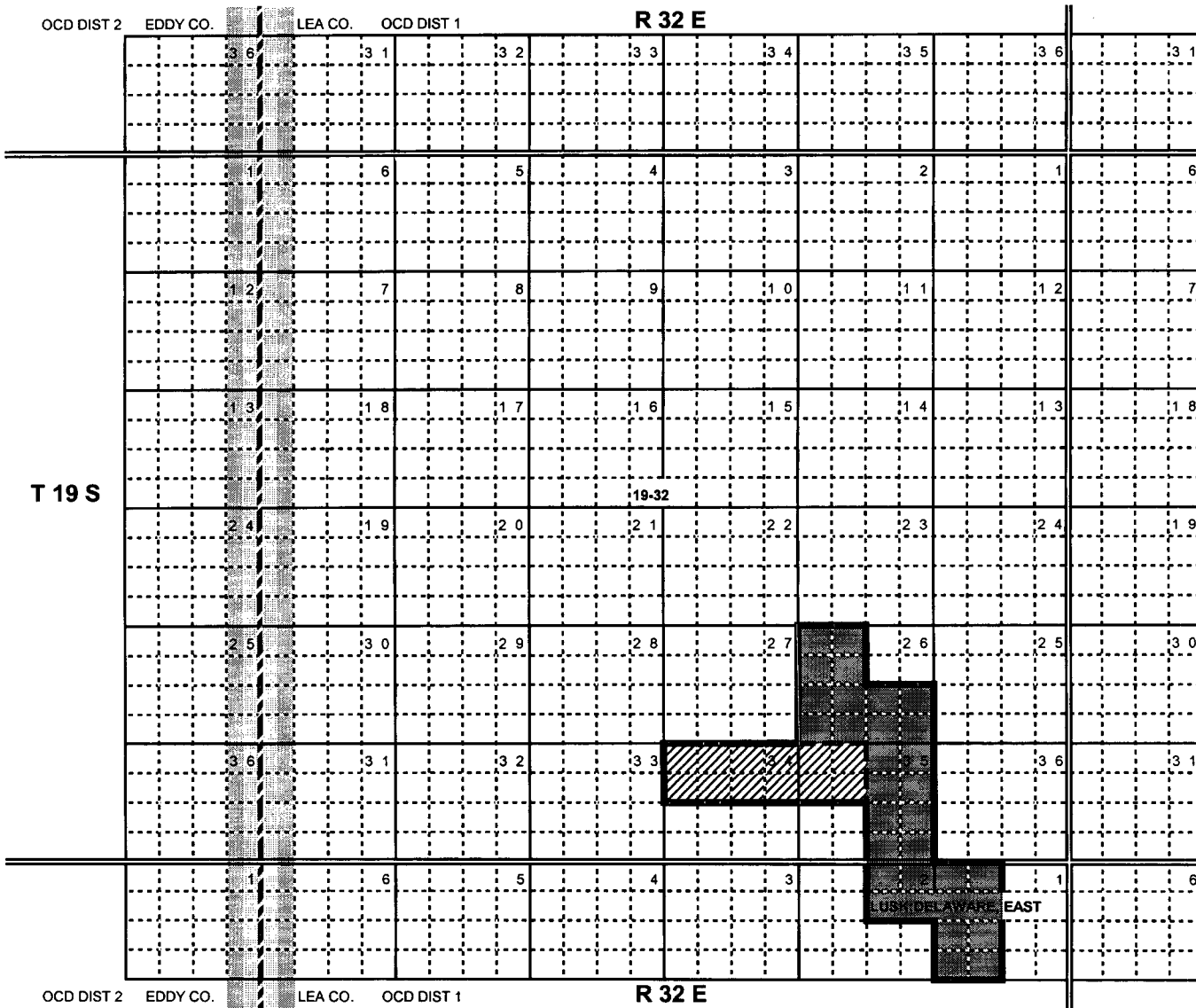
**SEC 34: N/2**



jj )

**LUSK;DELAWARE, EAST OIL POOL**  
**T 19 S R 32 E**

**POOLID 41520**  
**LEA COUNTY**  
**DEPTH 0-4999**



**PRESENT POOL AREA**



**ACREAGE ADDED TO POOL**

**T19S R32E**


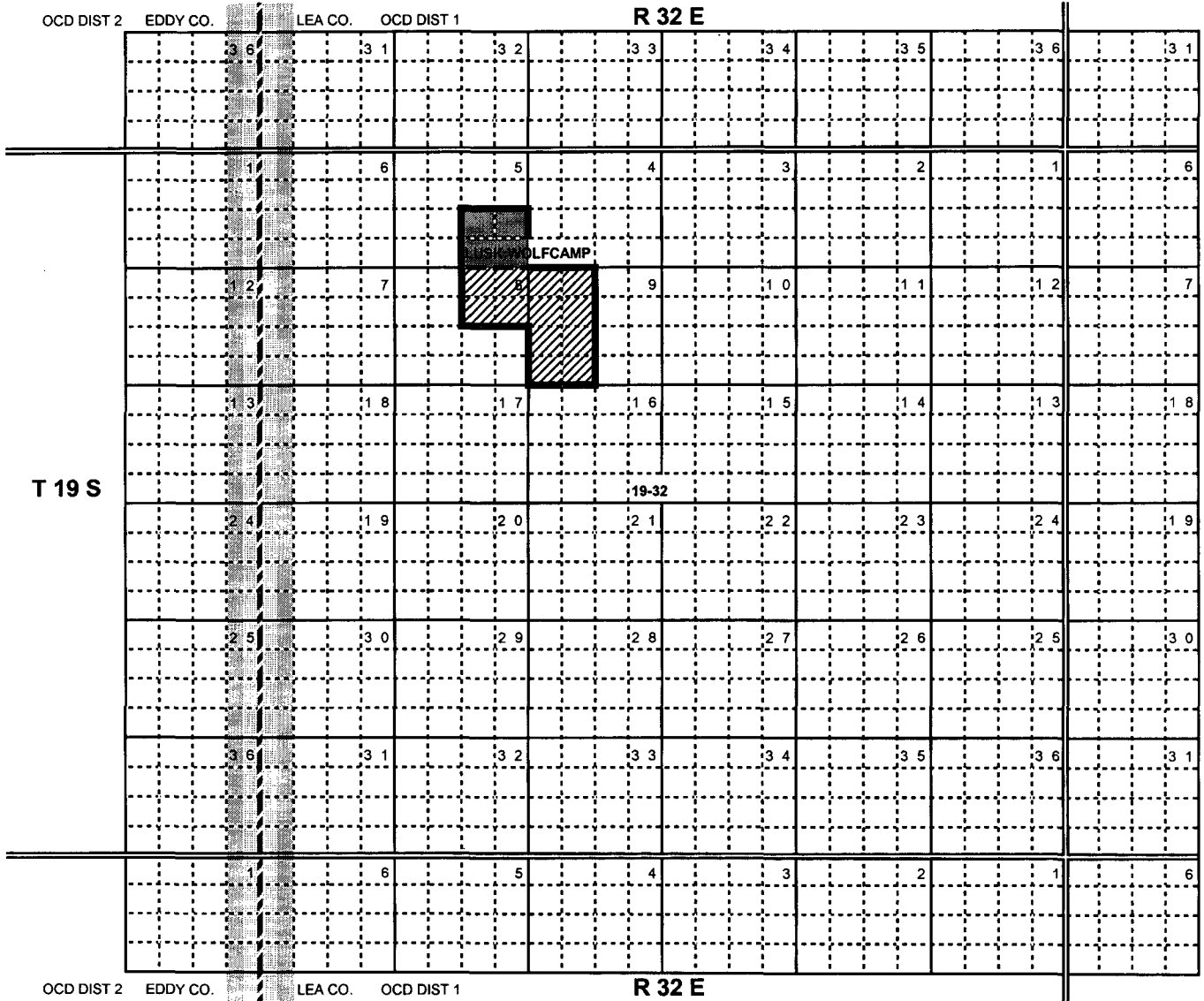
**SEC 34: N/2**

**SEC 35: NW/4**


kk )

**LUSK;WOLFCAMP OIL POOL**  
**T 19 S R 32 E**

**POOLID 41600**  
**LEA COUNTY**  
**DEPTH 10000-10999**



**PRESENT POOL AREA**



**ACREAGE ADDED TO POOL**

**T 19 S R 32 E**

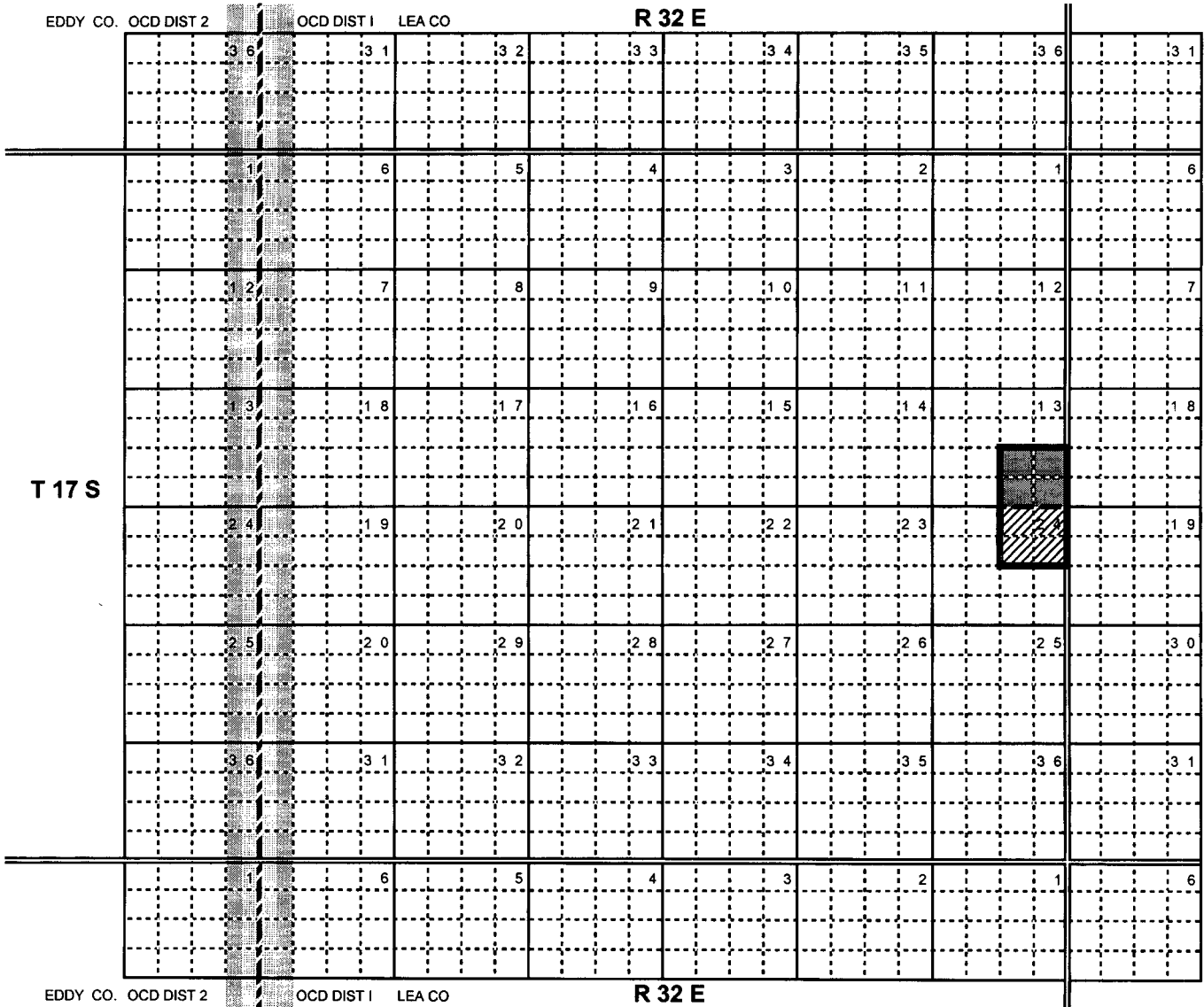
**SEC 8: NE/4**

**SEC 9: W/2**

11 )

**MALJAMAR;PADDOCK, EAST OIL POOL**  
**T 17 S R 32 E**

**POOLID 97417**  
**LEA COUNTY**  
**DEPTH 5000-5999**



**PRESENT POOL AREA**

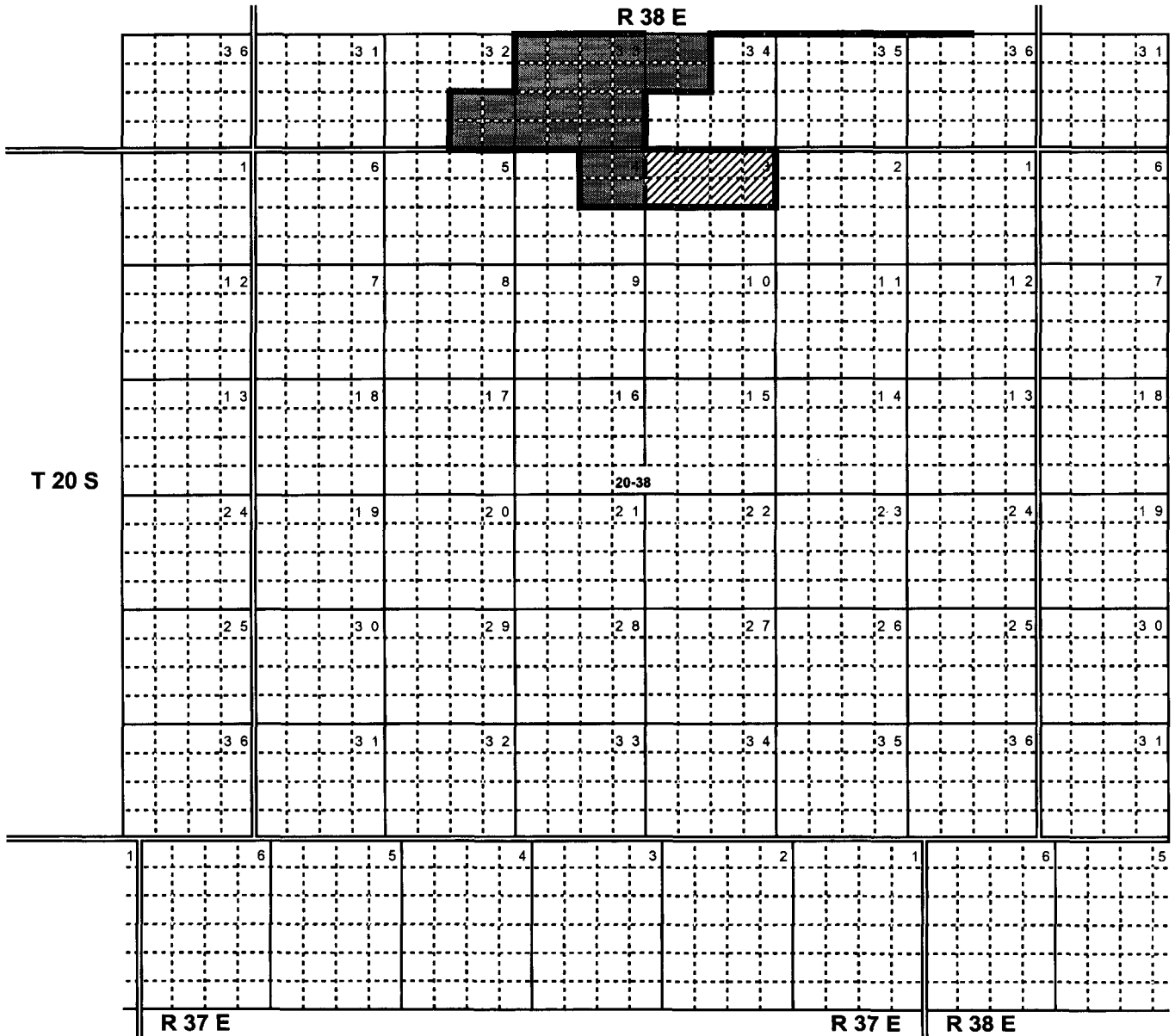


**ACREAGE ADDED TO POOL    T17S R32E    SEC 24: NE/4**

mm )

**NADINE;DRINKARD-ABO OIL POOL**  
**T 20 S R 38 E**

**POOLID 47510**  
**LEA COUNTY**  
**DEPTH 7000-7999**



**PRESENT POOL AREA**


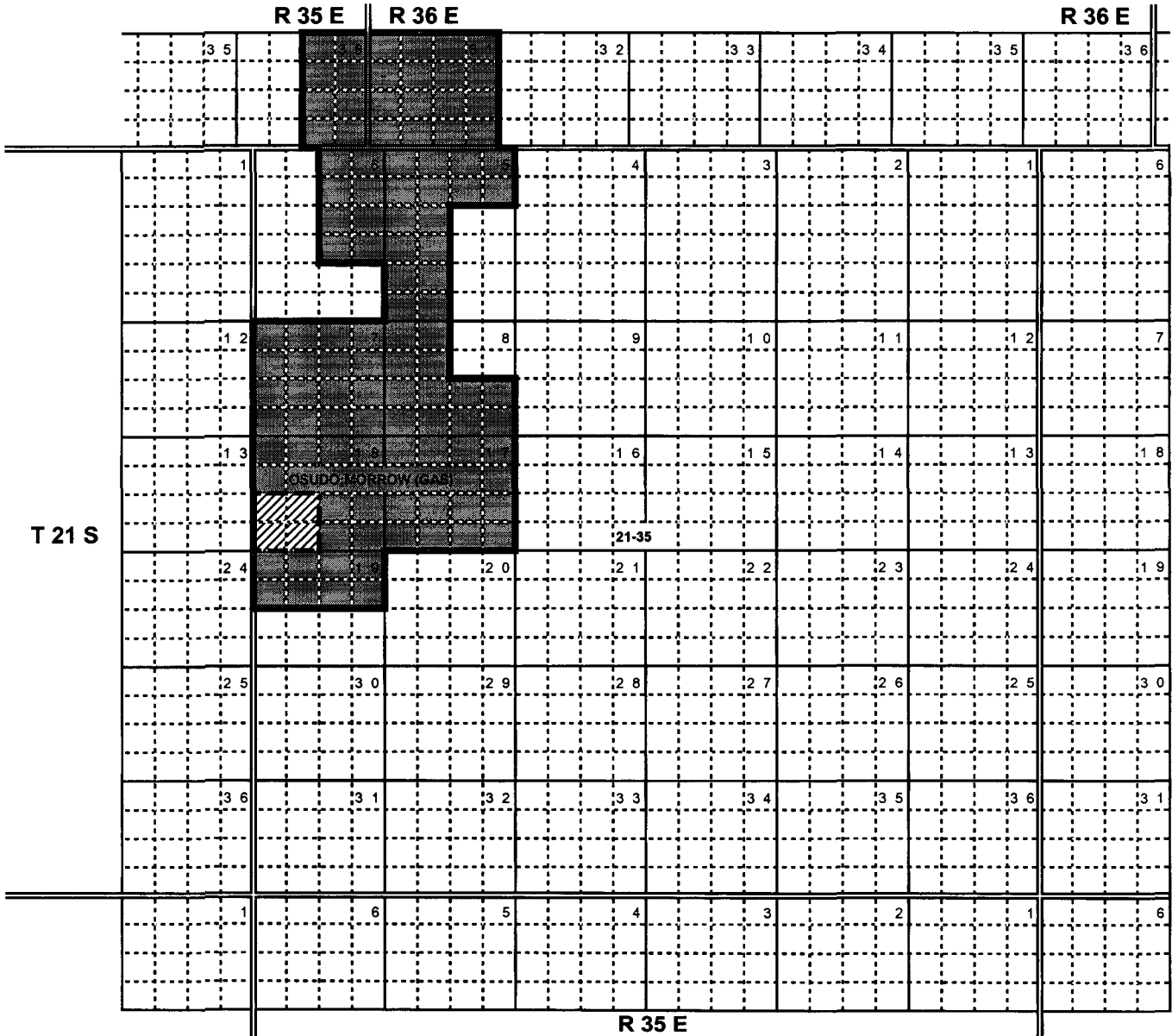


**ACREAGE ADDED TO POOL T20S R38E SEC 3: N/2**

nn )

**OSUDO;MORROW (GAS) POOL**  
**T 21 S R 35 E**

**POOLID 82120**  
**LEA COUNTY**  
**DEPTH 11000-11999**



**PRESENT POOL AREA**


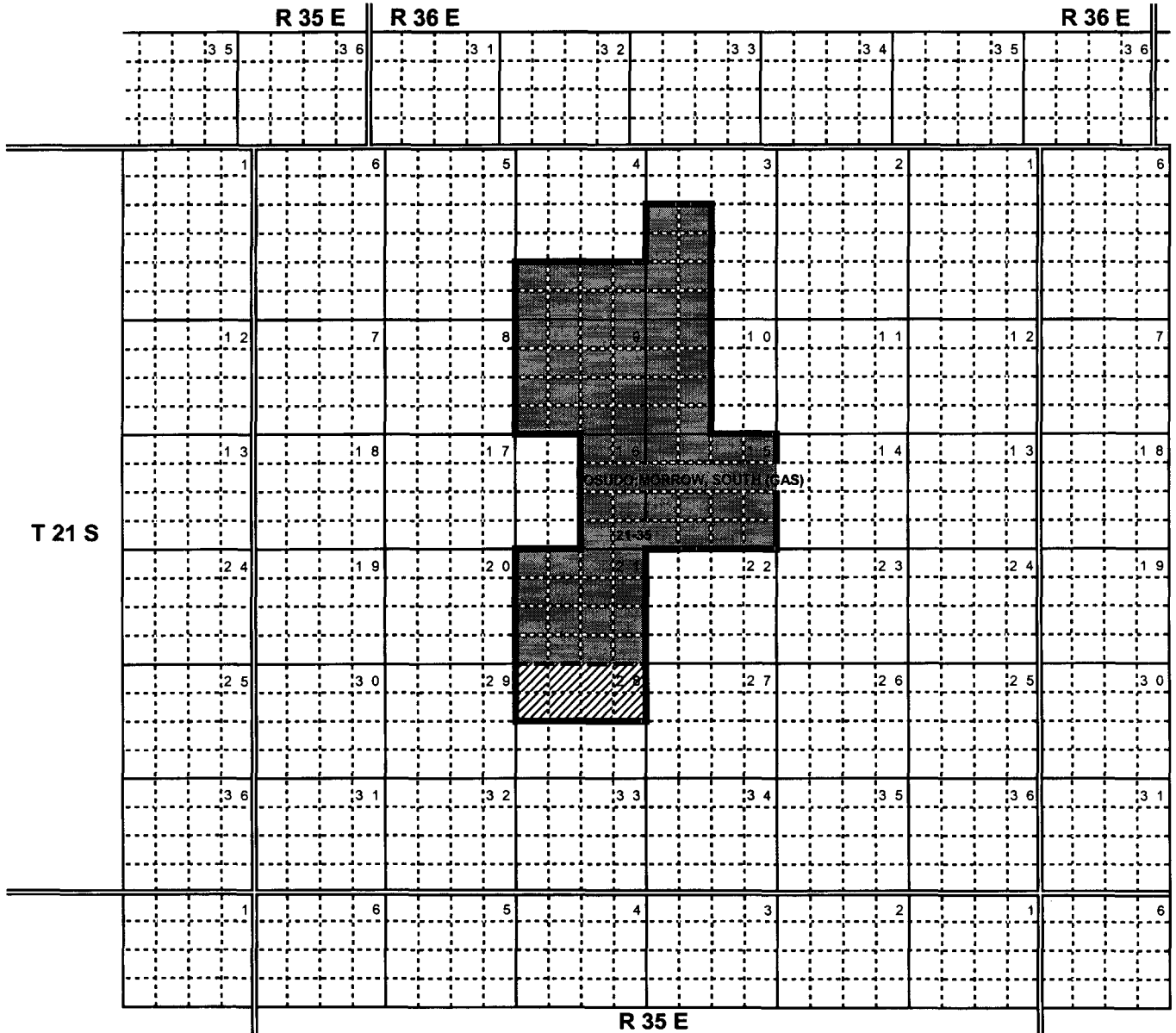


**ACREAGE ADDED TO POOL T21S R35E SEC 18: SW/4**

oo )

**OSUDO;MORROW, SOUTH (GAS) POOL**  
**T 21 S R 35 E**

**POOLID 82200**  
**LEA COUNTY**  
**DEPTH 12000-12999**




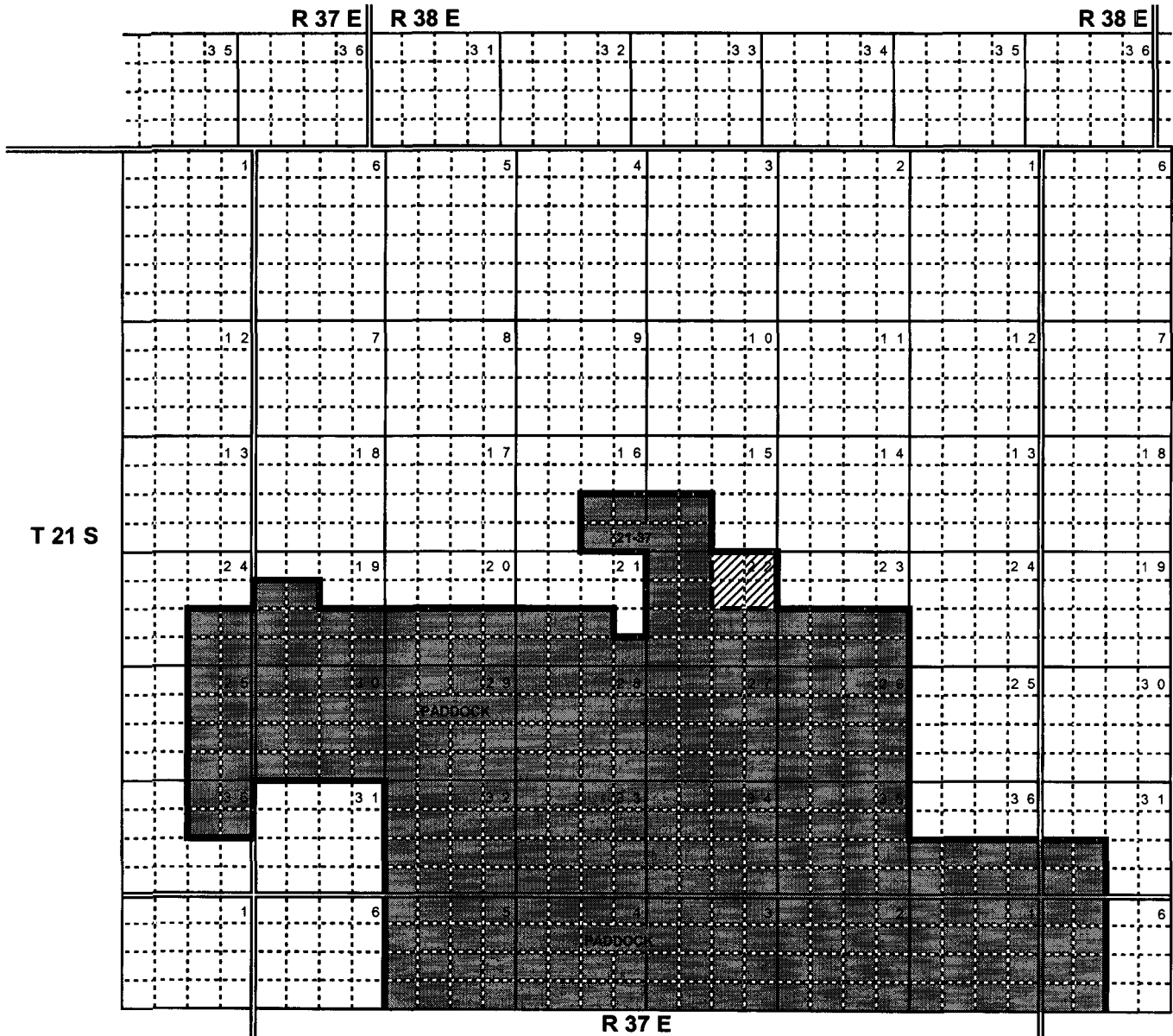
**PRESENT POOL AREA**



**ACREAGE ADDED TO POOL T21S R35E SEC 28: N/2**

**PADDOCK OIL POOL**  
**T 21 S R 37 E**

**POOLID 49210**  
**LEA COUNTY**  
**DEPTH 5000-5999**



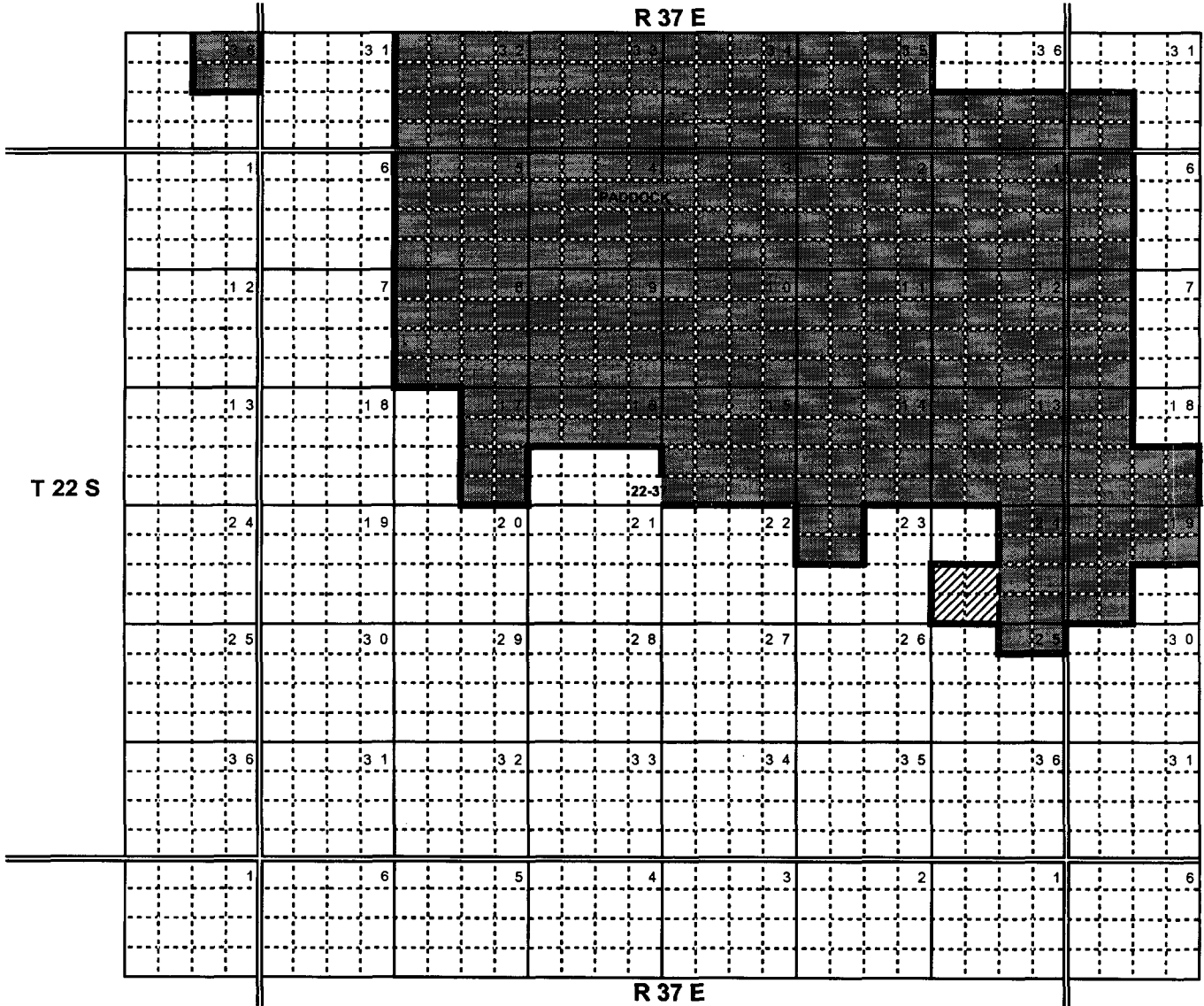
**PRESENT POOL AREA**



**ACREAGE ADDED TO POOL T21S R37E SEC 22: NE/4**

**PADDOCK OIL POOL**  
**T 22 S R 37 E**

**POOLID 49210**  
**LEA COUNTY**  
**DEPTH 5000-5999**



**PRESENT POOL AREA**




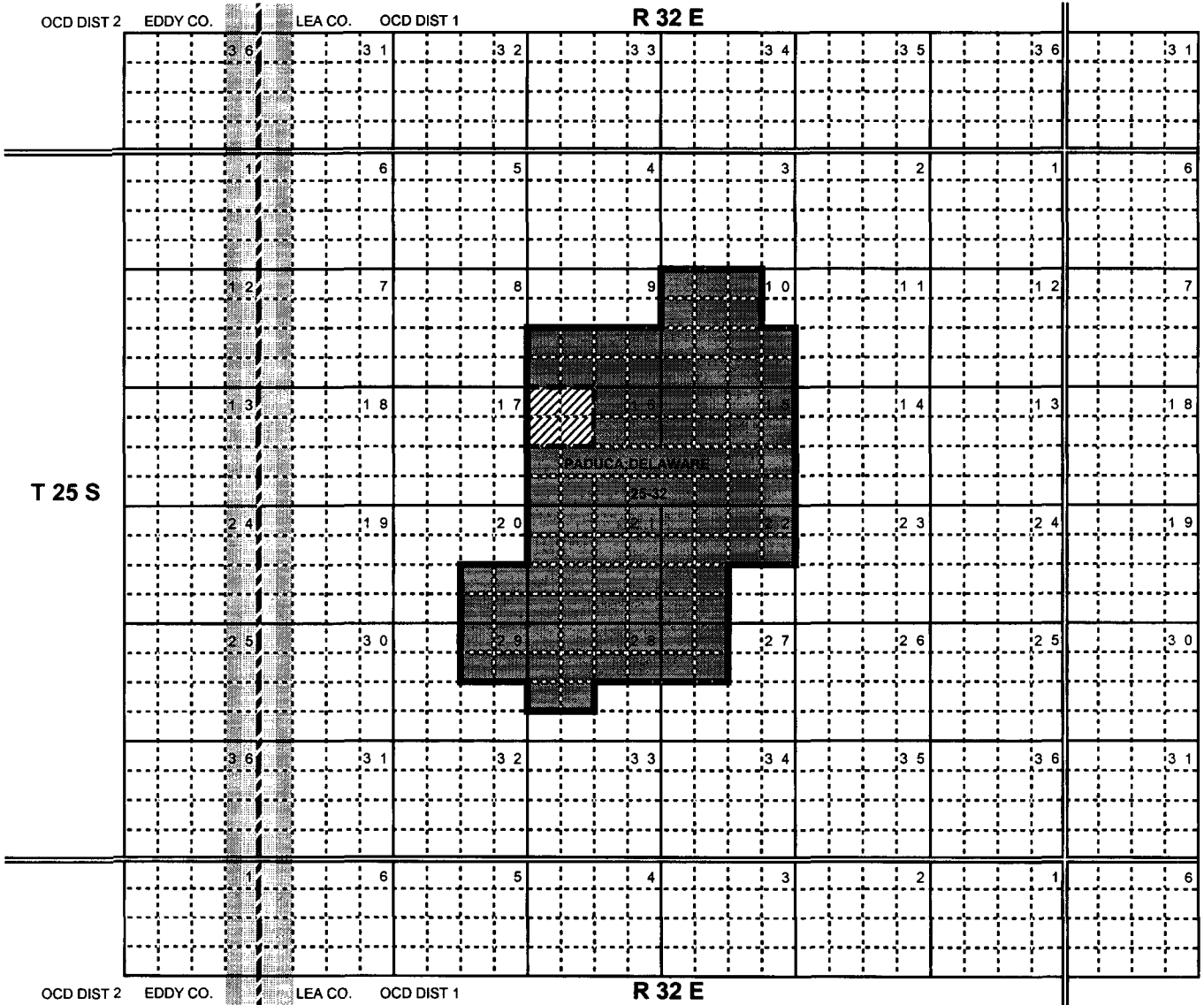
**ACREAGE ADDED TO POOL T22S R37E SEC 24: SW/4**



၁၄ )

**PADUCA;DELAWARE OIL POOL**  
**T 25 S R 32 E**

**POOLID 49460**  
**LEA COUNTY**  
**DEPTH 0-4999**



**PRESENT POOL AREA**

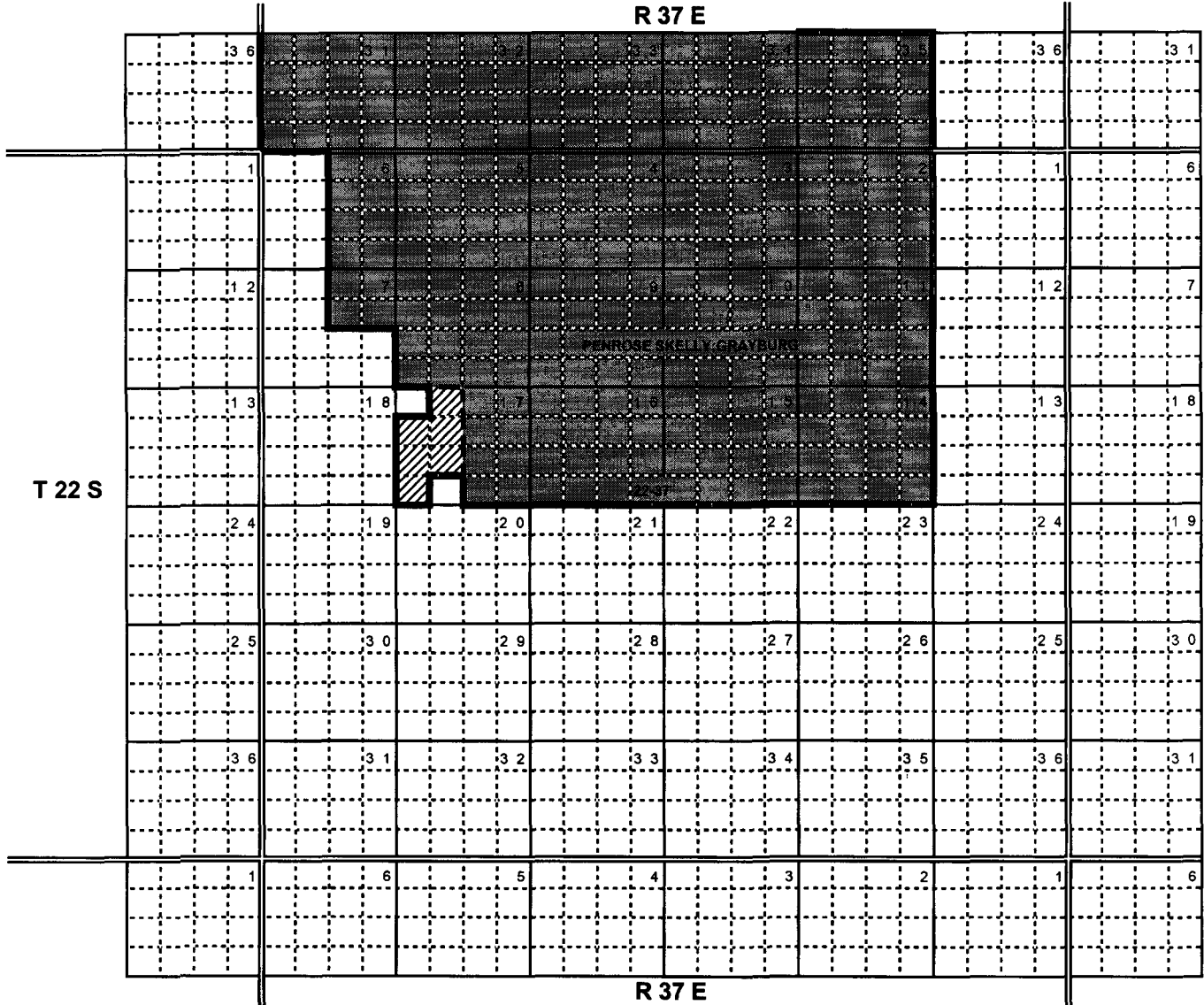


**ACREAGE ADDED TO POOL T25S R32E SEC 16: NW/4**

rr )

**PENROSE SKELLY; GRAYBURG OIL POOL**  
**T 22 S R 37 E**

**POOLID 50350**  
**LEA COUNTY**  
**DEPTH 0-4999**



**PRESENT POOL AREA**



**ACREAGE ADDED TO POOL**

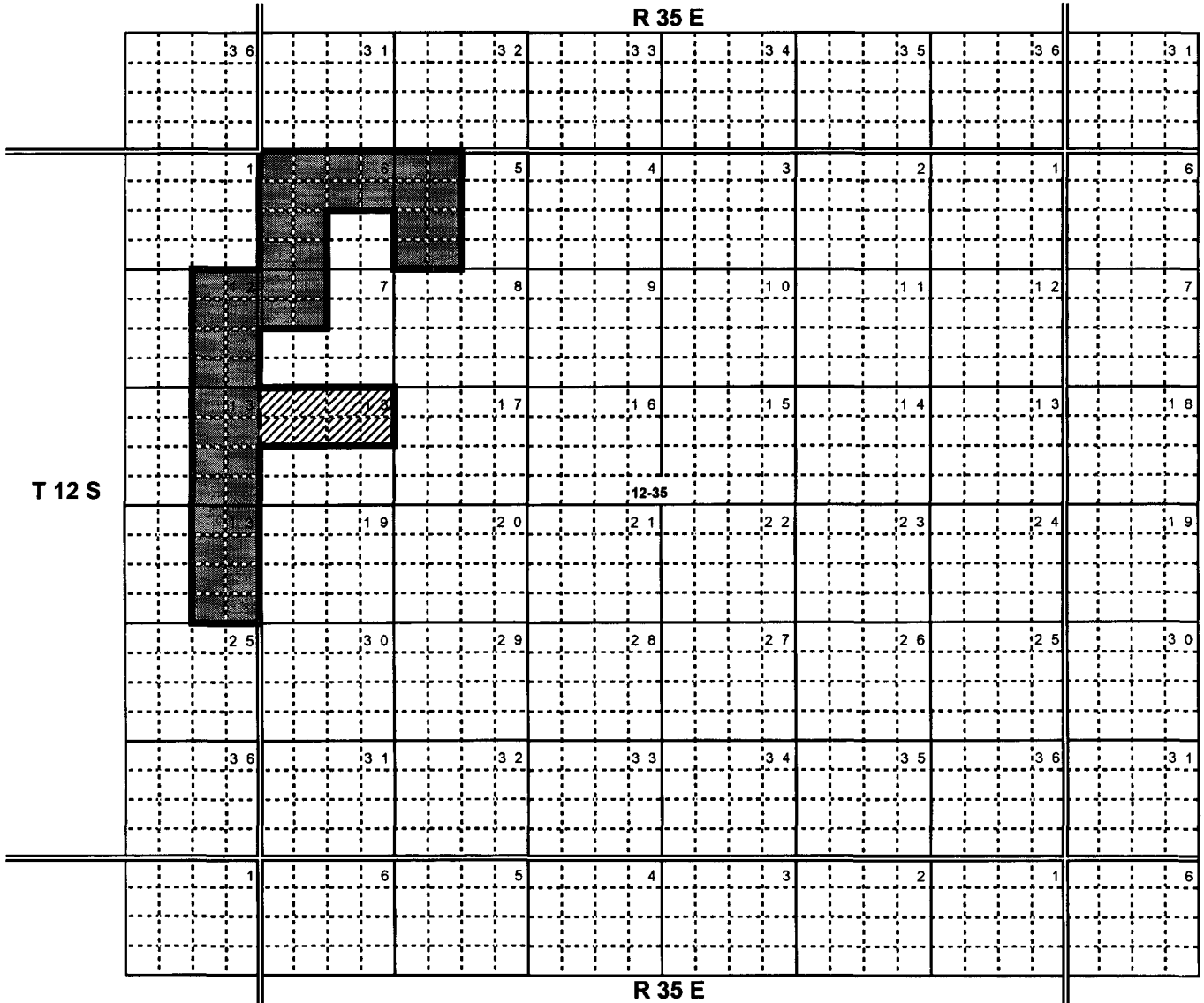
**T22S R37E**

**SEC 17: NE/4NW/4, S/2NW/4, N/2SW/4, and SW/4SW/4**


ss )

**RANGER LAKE; ATOKA, NORTH (GAS) POOL**  
**T 12 S R 35 E**

**POOLID 97349**  
**LEA COUNTY**  
**DEPTH 11000-11999**




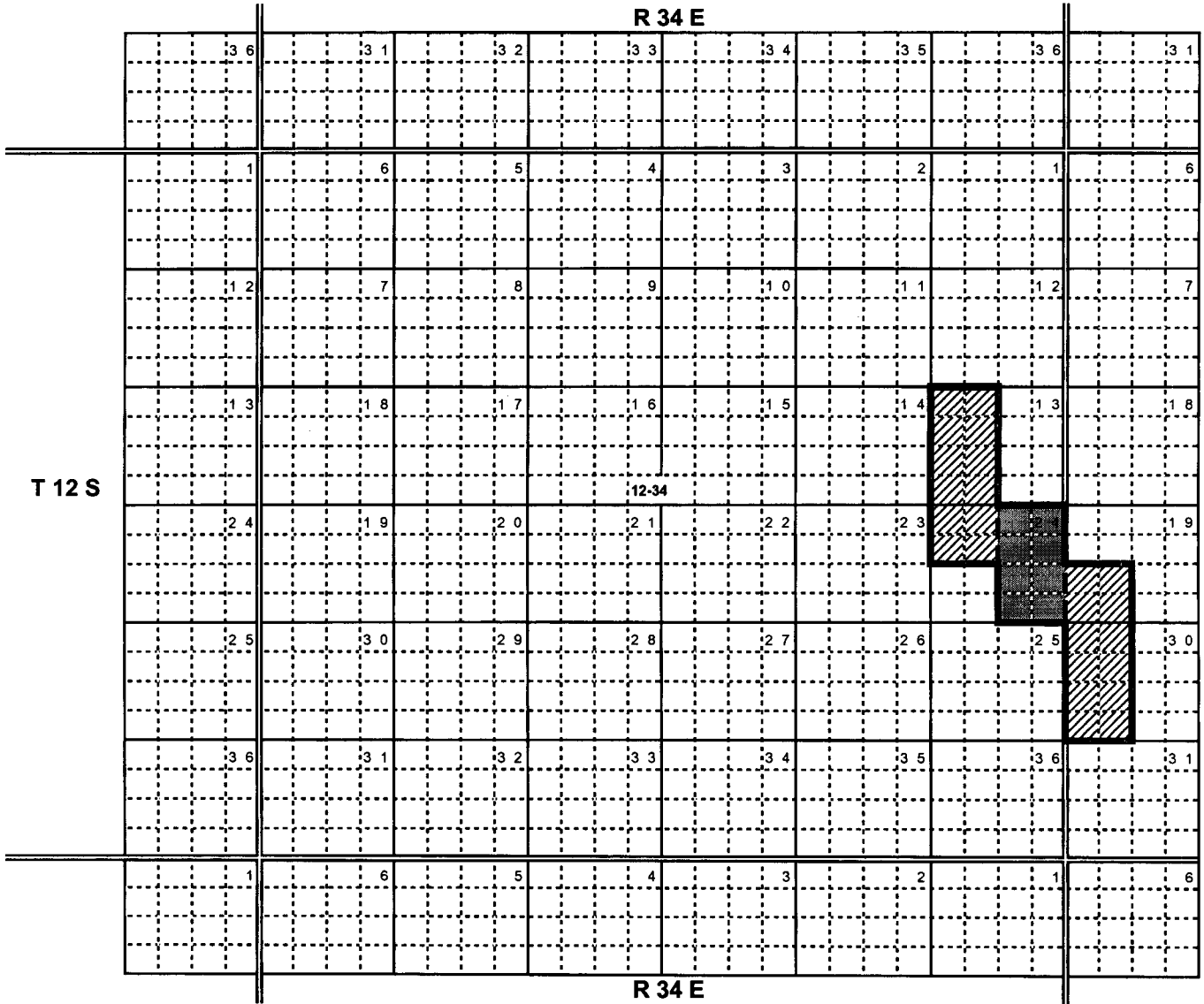
**PRESENT POOL AREA**



**ACREAGE ADDED TO POOL T12S R35E SEC 18: N/2**

**RANGER LAKE; MORROW, NORTH (GAS) POOL**  
**T 12 S R 34 E**

**POOLID 97362**  
**LEA COUNTY**  
**DEPTH 12000-12999**



**PRESENT POOL AREA**



**ACREAGE ADDED TO POOL**


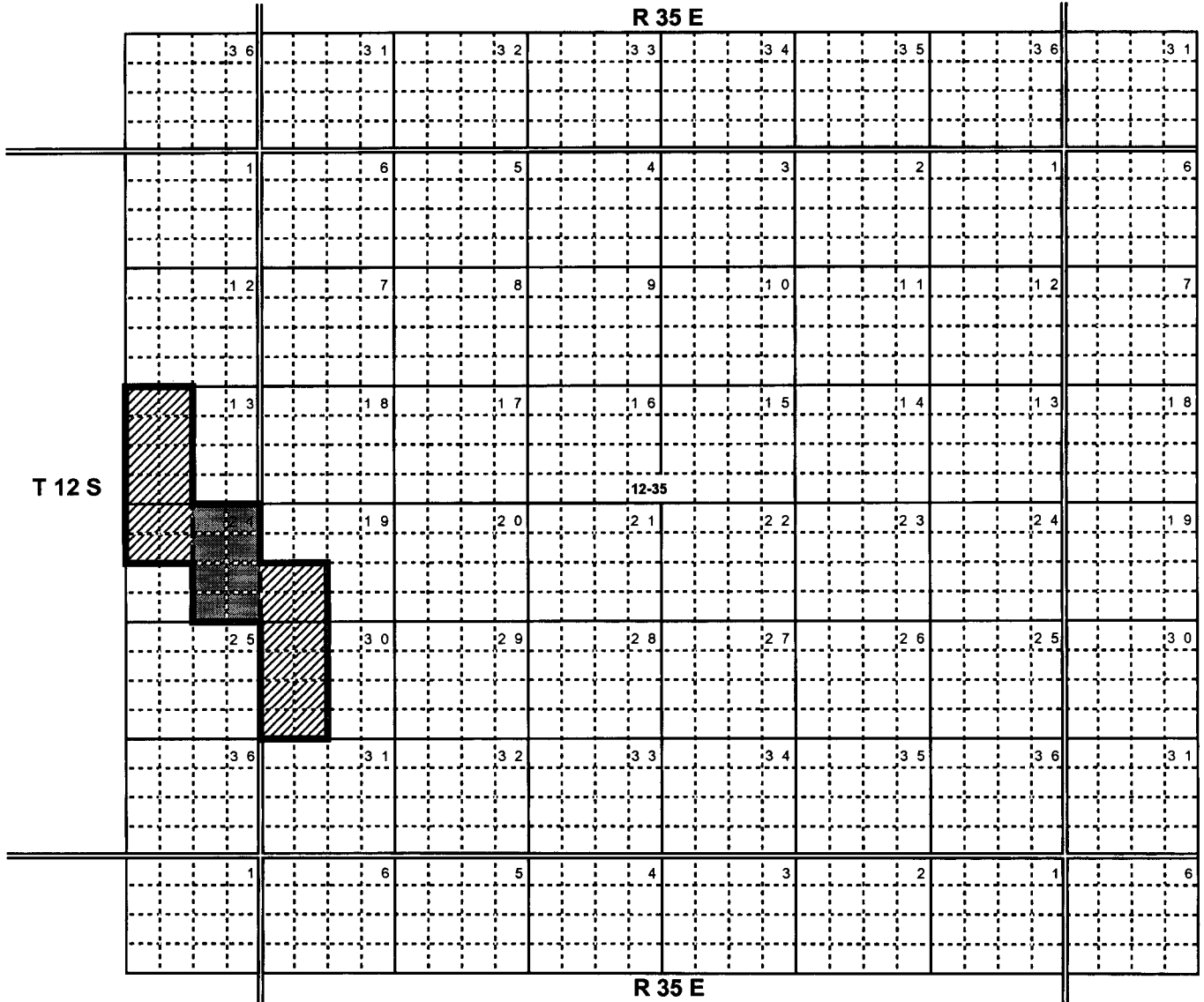
**T12S R34E**

**SEC 13: W/2**

**SEC 24: NW/4**

**RANGER LAKE; MORROW, NORTH (GAS) POOL**  
**T 12 S R 35 E**

**POOLID 97362**  
**LEA COUNTY**  
**DEPTH 12000-12999**



**PRESENT POOL AREA**



**ACREAGE ADDED TO POOL**

**T12S R35E**

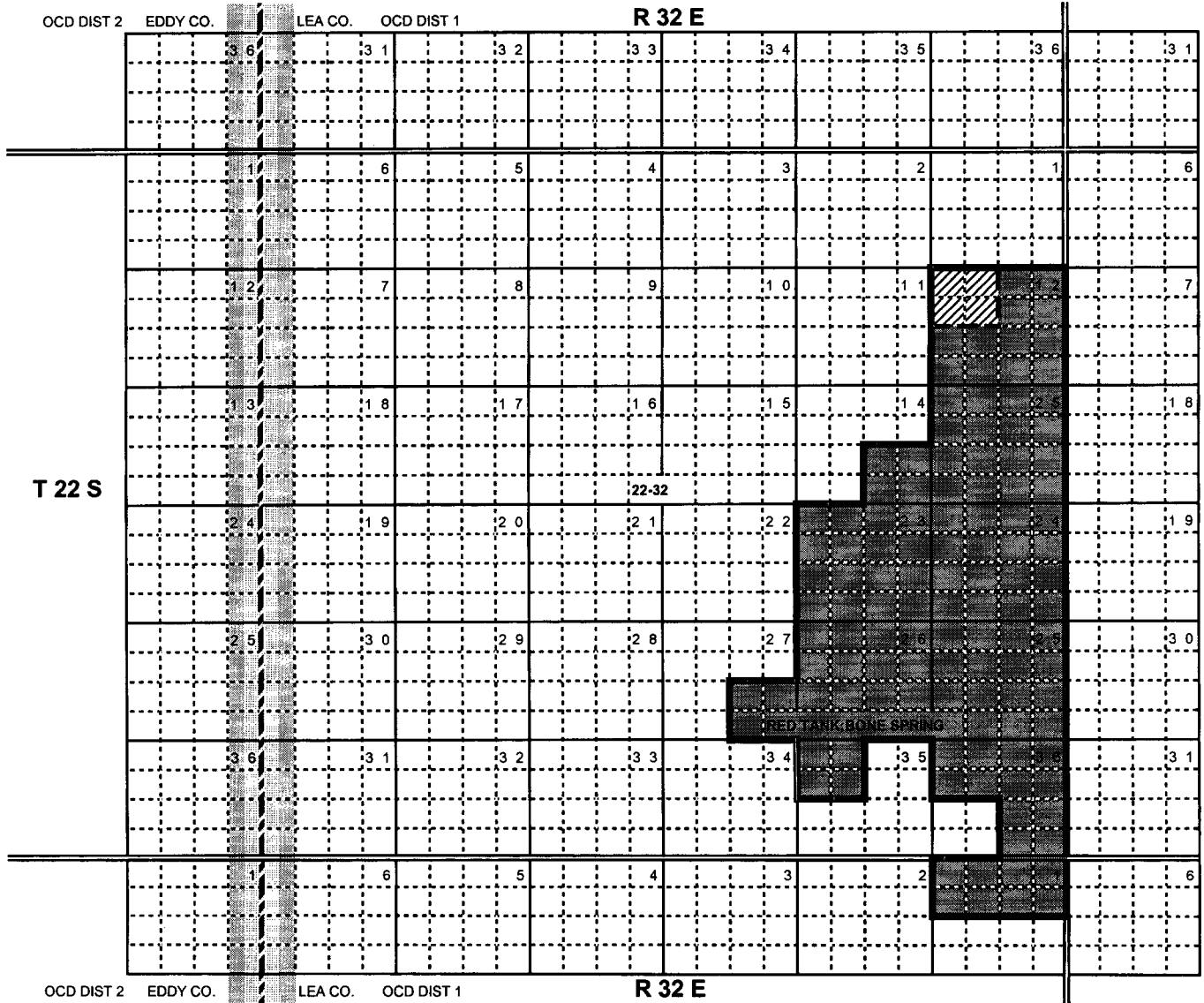
**SEC 19: SW/4**

**SEC 30: W/2**

uu )

**RED TANK; BONE SPRING OIL POOL**  
**T 22 S R 32 E**

**POOLID 51683**  
**LEA COUNTY**  
**DEPTH 9000-9999**



**PRESENT POOL AREA**

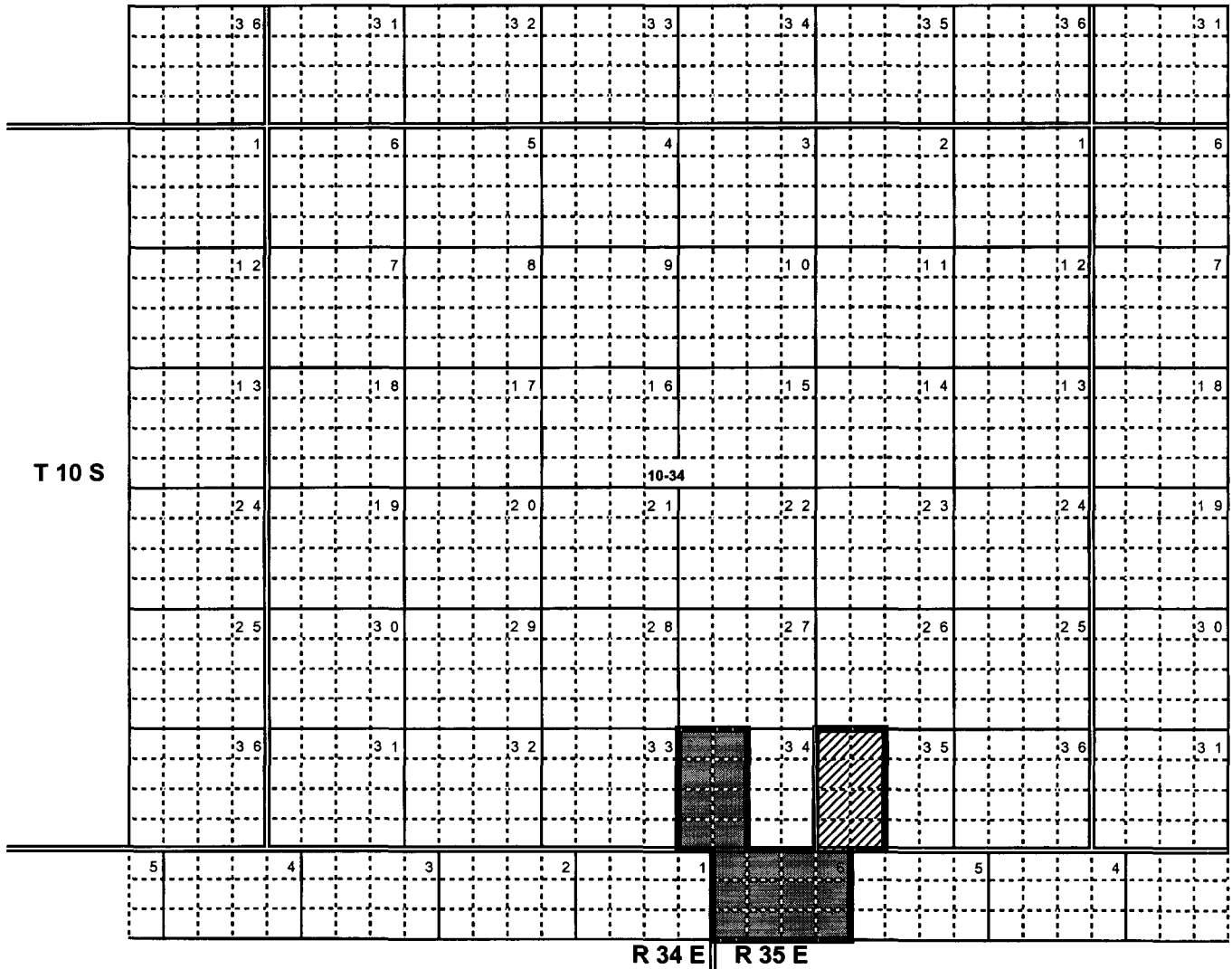


**ACREAGE ADDED TO POOL   T22S R32E   SEC 12: NW/4**

vv )

**SAND SPRINGS; MISSISSIPPIAN (GAS)**  
**T 10 S R 34 E**

**POOLID 97125**  
**LEA COUNTY**  
**DEPTH 12000-12999**



**PRESENT POOL AREA**


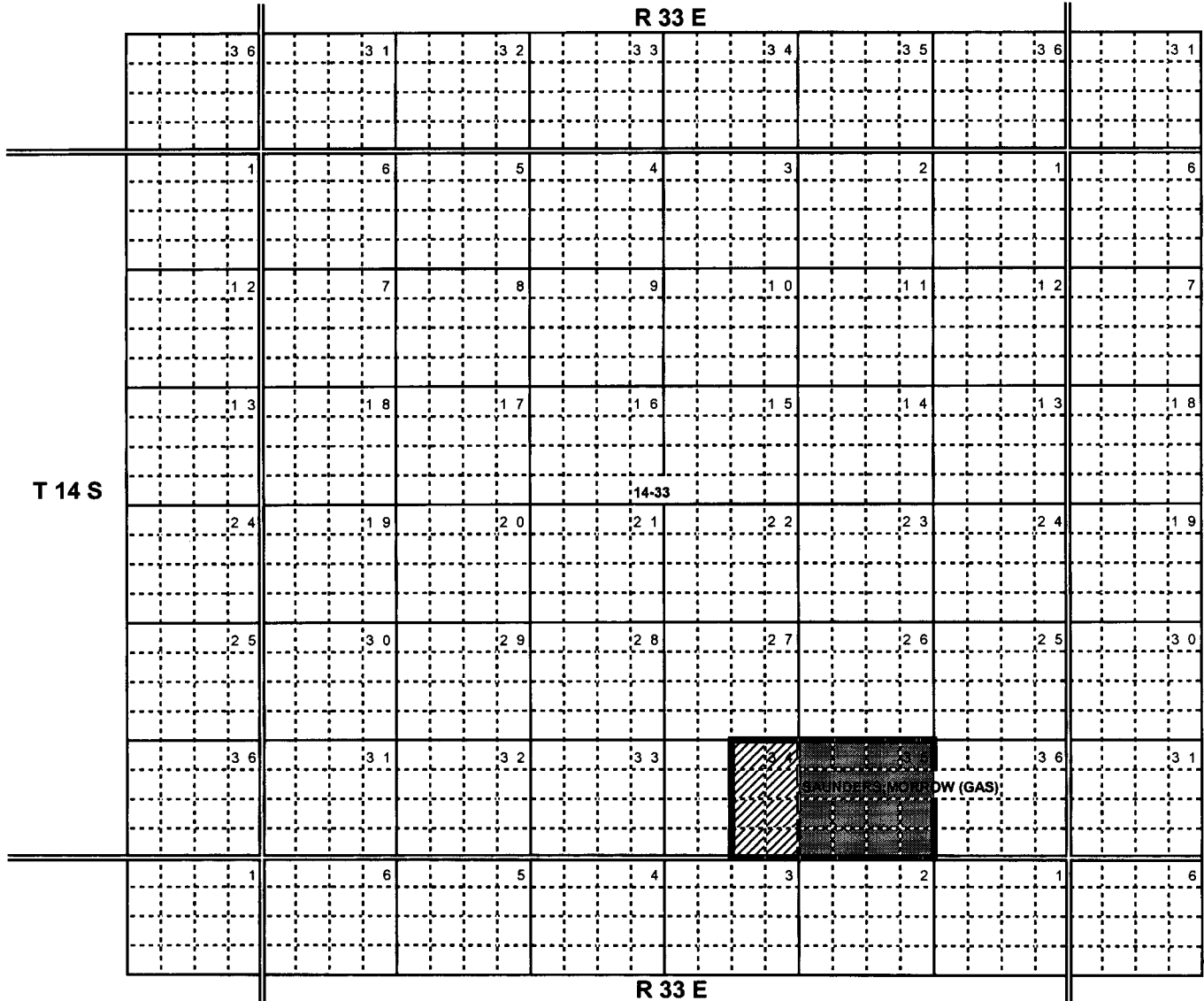


**ACREAGE ADDED TO POOL T10S R34E SEC 35: W/2**

ww )

**SAUNDERS MORROW (GAS) POOL**  
**T 14 S R 33 E**

**POOLID 84875**  
**LEA COUNTY**  
**DEPTH 12000-12999**



**PRESENT POOL AREA**




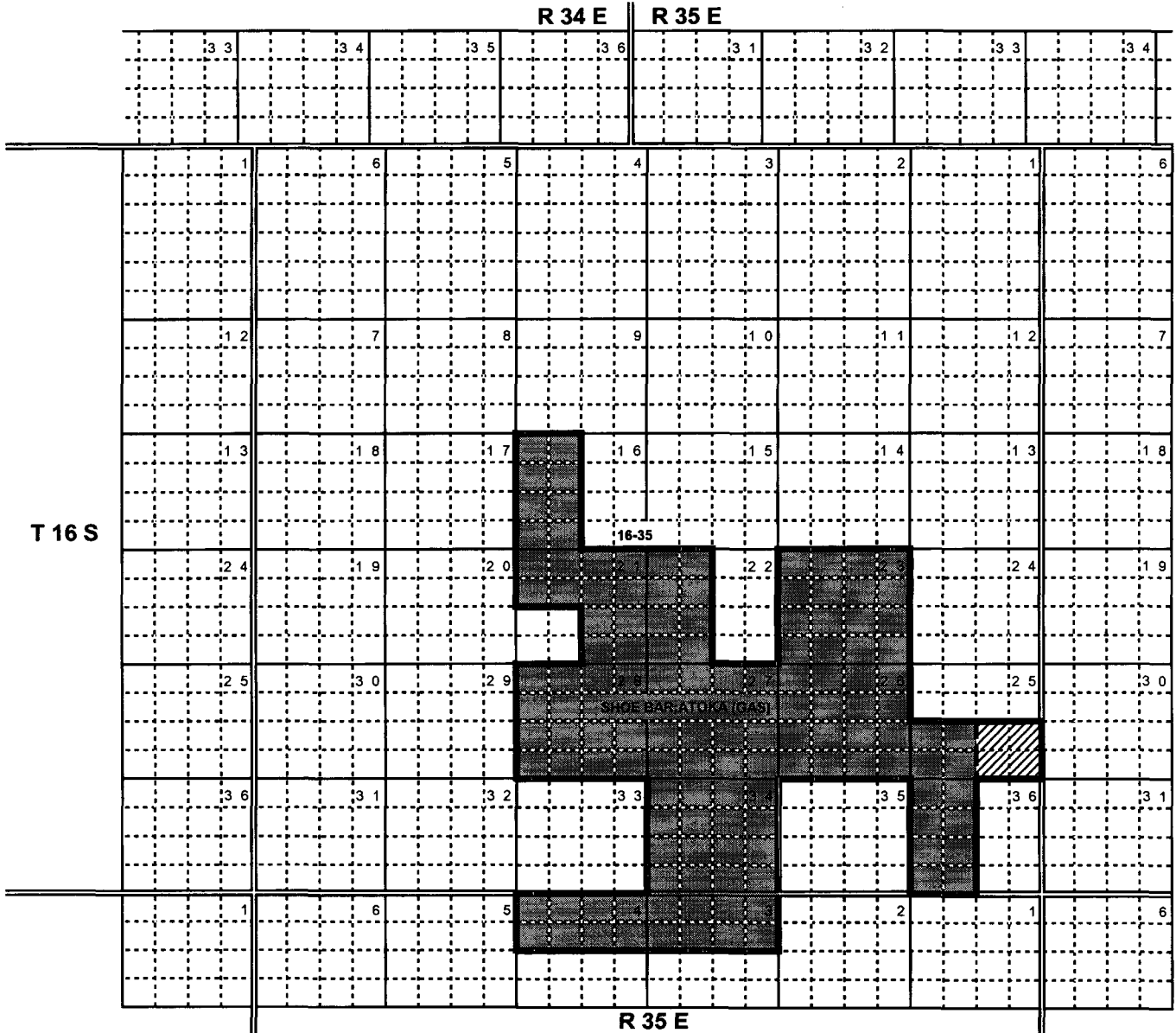
**ACREAGE ADDED TO POOL T14S R33E SEC 34: E/2**



xx )

**SHOE BAR:ATOKA (GAS) POOL**  
**T 16 S R 35 E**

**POOLID 85210**  
**LEA COUNTY**  
**DEPTH 12000-12999**



**PRESENT POOL AREA**

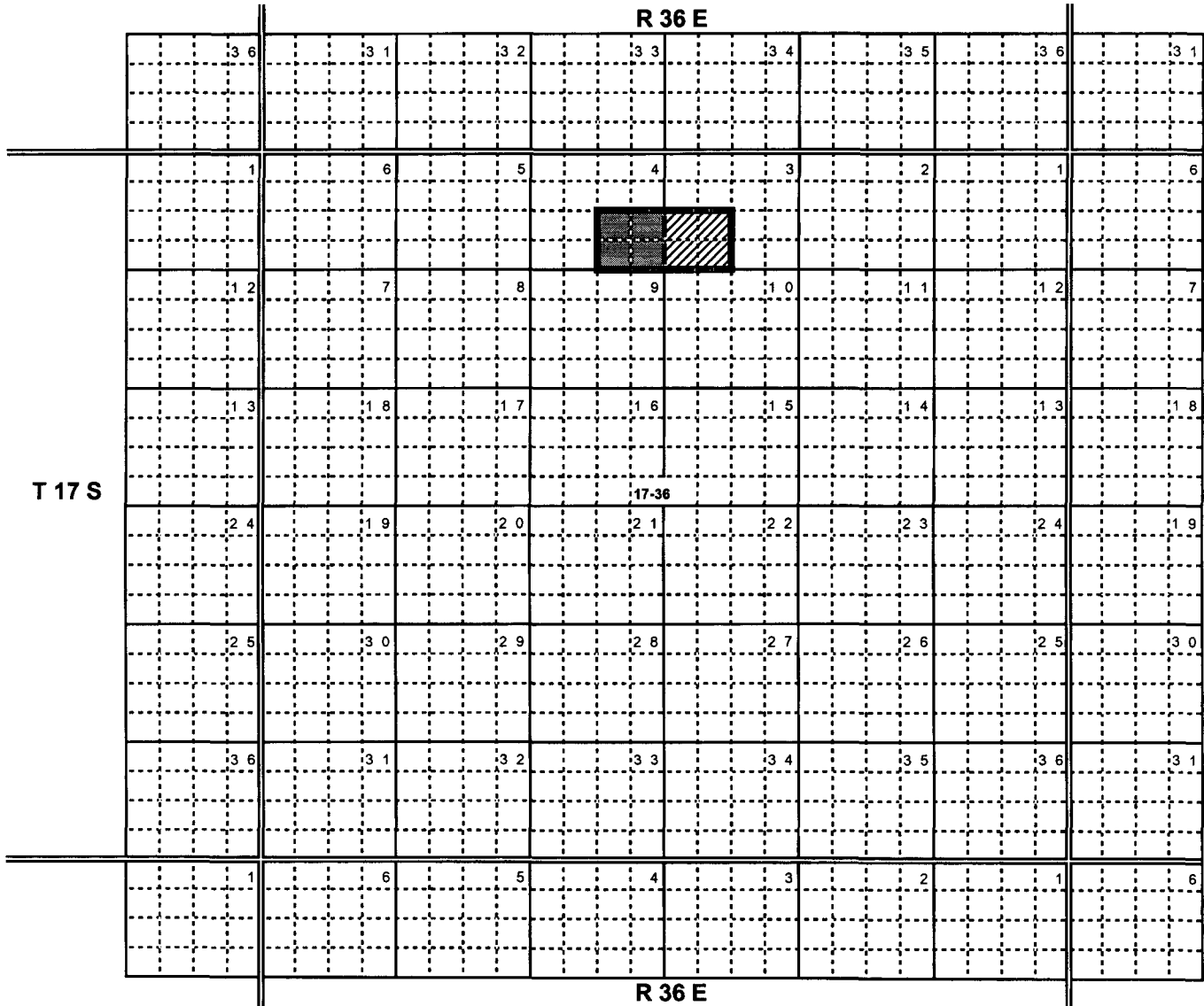


**ACREAGE ADDED TO POOL T16S R35E SEC 25: SE/4**

yy )

**SHOE BAR;DEVONIAN, SOUTHEAST OIL POOL**  
**T 17 S R 36 E**

**POOLID 97438**  
**LEA COUNTY**  
**DEPTH 13000-13999**



**PRESENT POOL AREA**


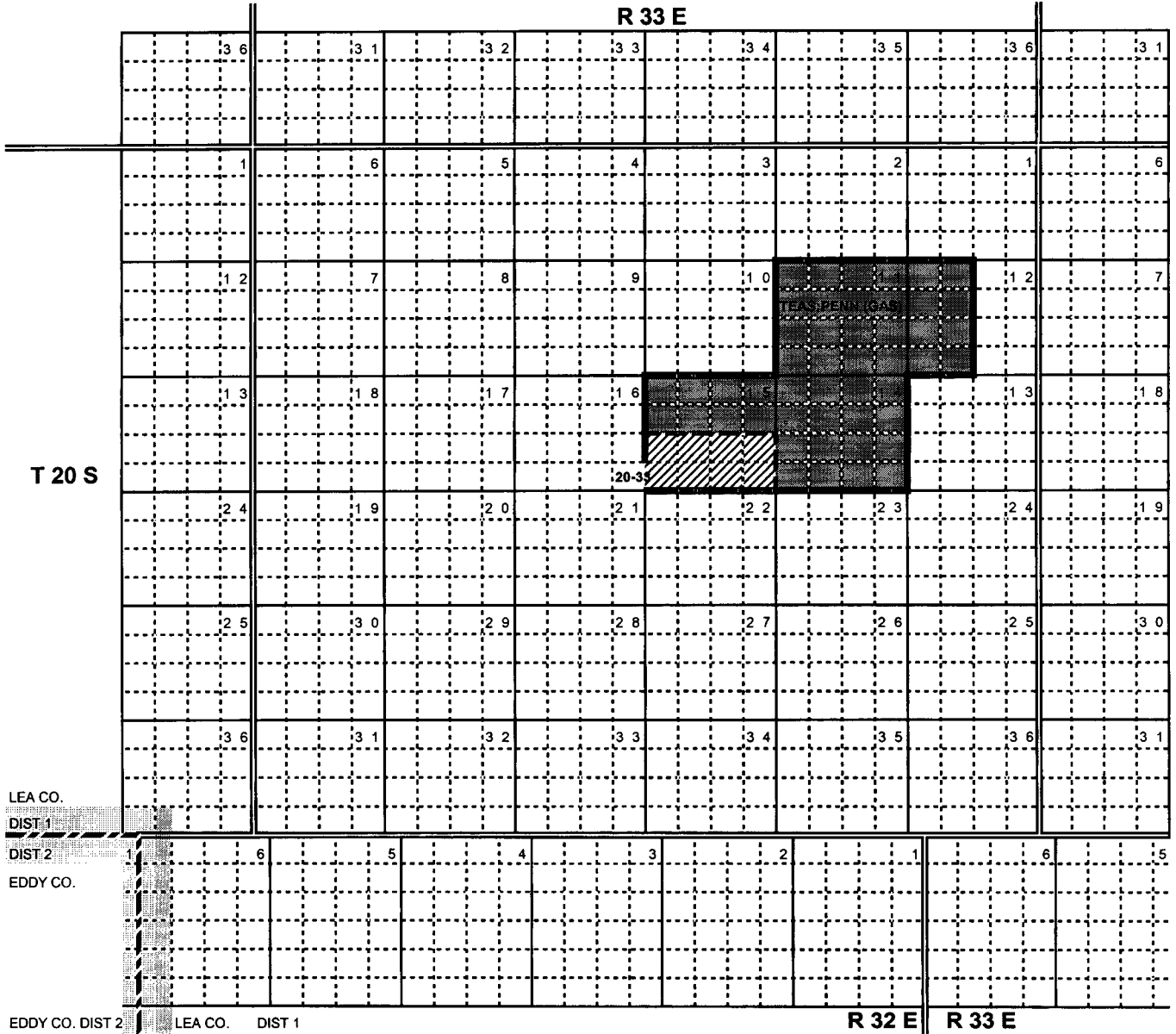


**ACREAGE ADDED TO POOL T17S R36E SEC 3: SW/4**

zz )

**TEAS;PENNSYLVANIAN (GAS) POOL**  
**T 20 S R 33 E**

**POOLID 86040**  
**LEA COUNTY**  
**DEPTH 13000-13999**



**PRESENT POOL AREA**


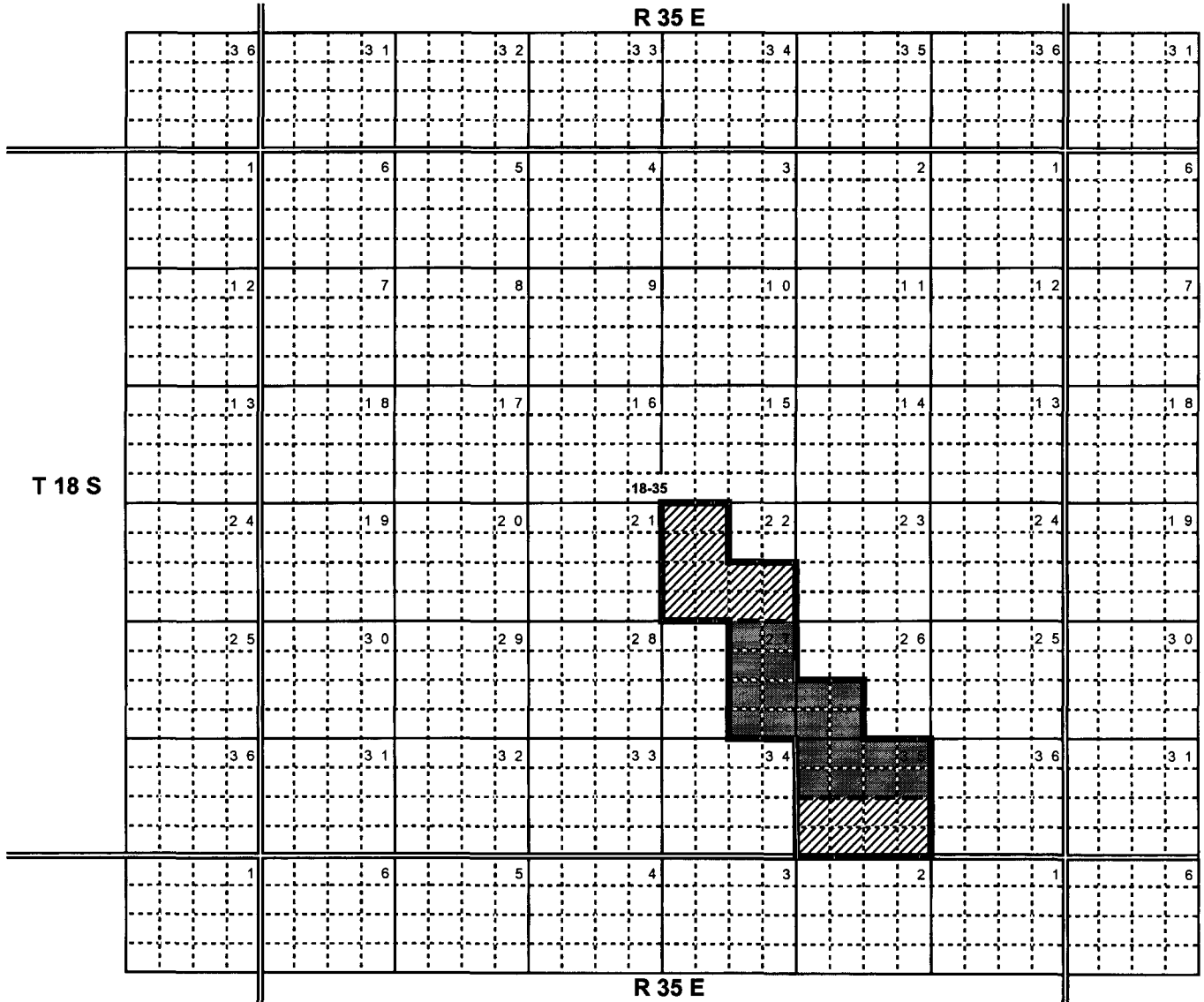


**ACREAGE ADDED TO POOL T20S R33E SEC 15: S/2**

aaa )

**VACUUM;MCKEE, SOUTH (GAS) POOL**  
**T 18 S R 35 E**

**POOLID 97368**  
**LEA COUNTY**  
**DEPTH 13000-13999**



**PRESENT POOL AREA**



**ACREAGE ADDED TO POOL**


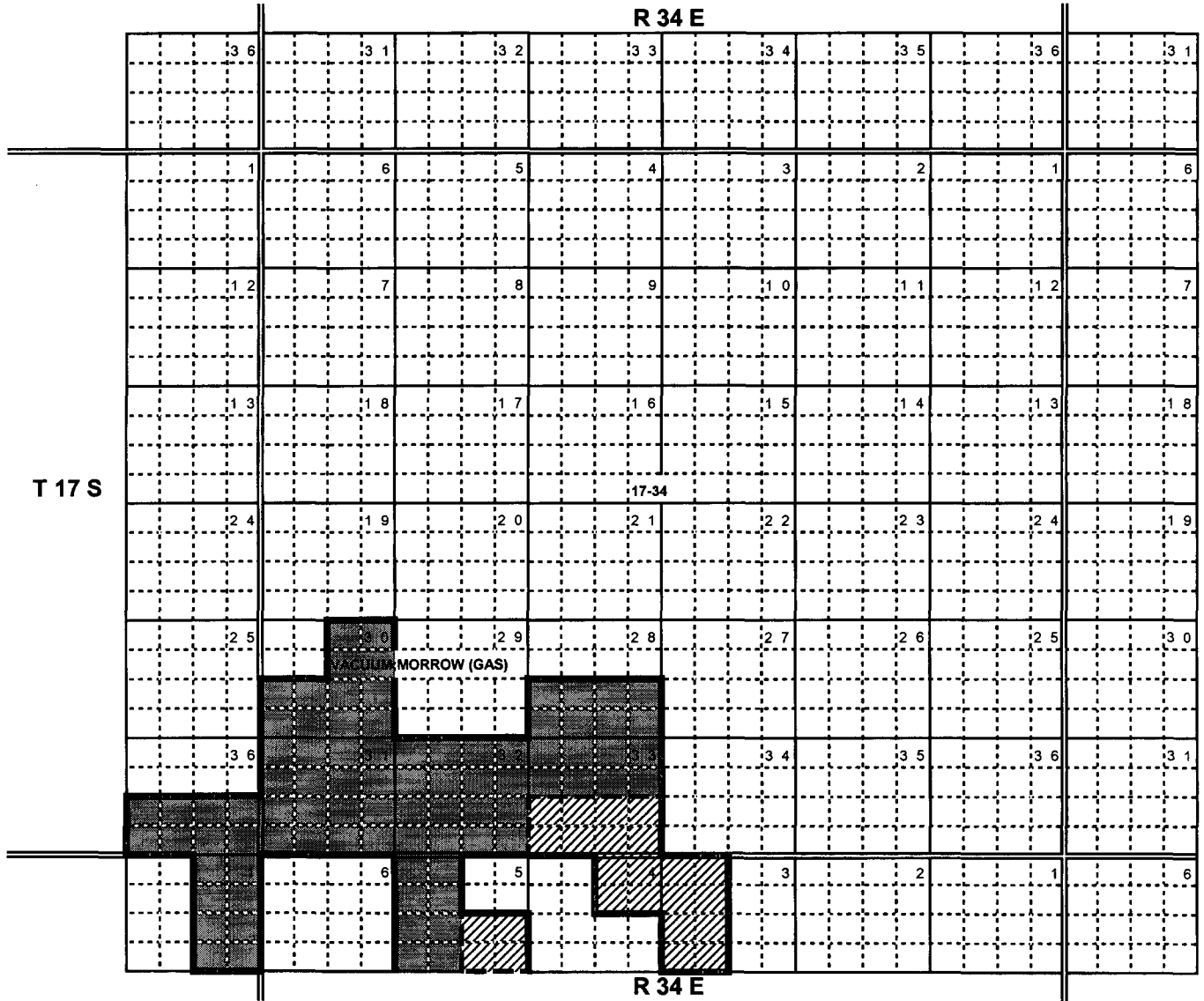
**T18S R35E**

**SEC 22: W/2 & SE/4**

**SEC 35: S/2**

**VACUUM;MORROW (GAS) POOL**  
**T 17 S R 34 E**

**POOLID 86840**  
**LEA COUNTY**  
**DEPTH 13000-13999**




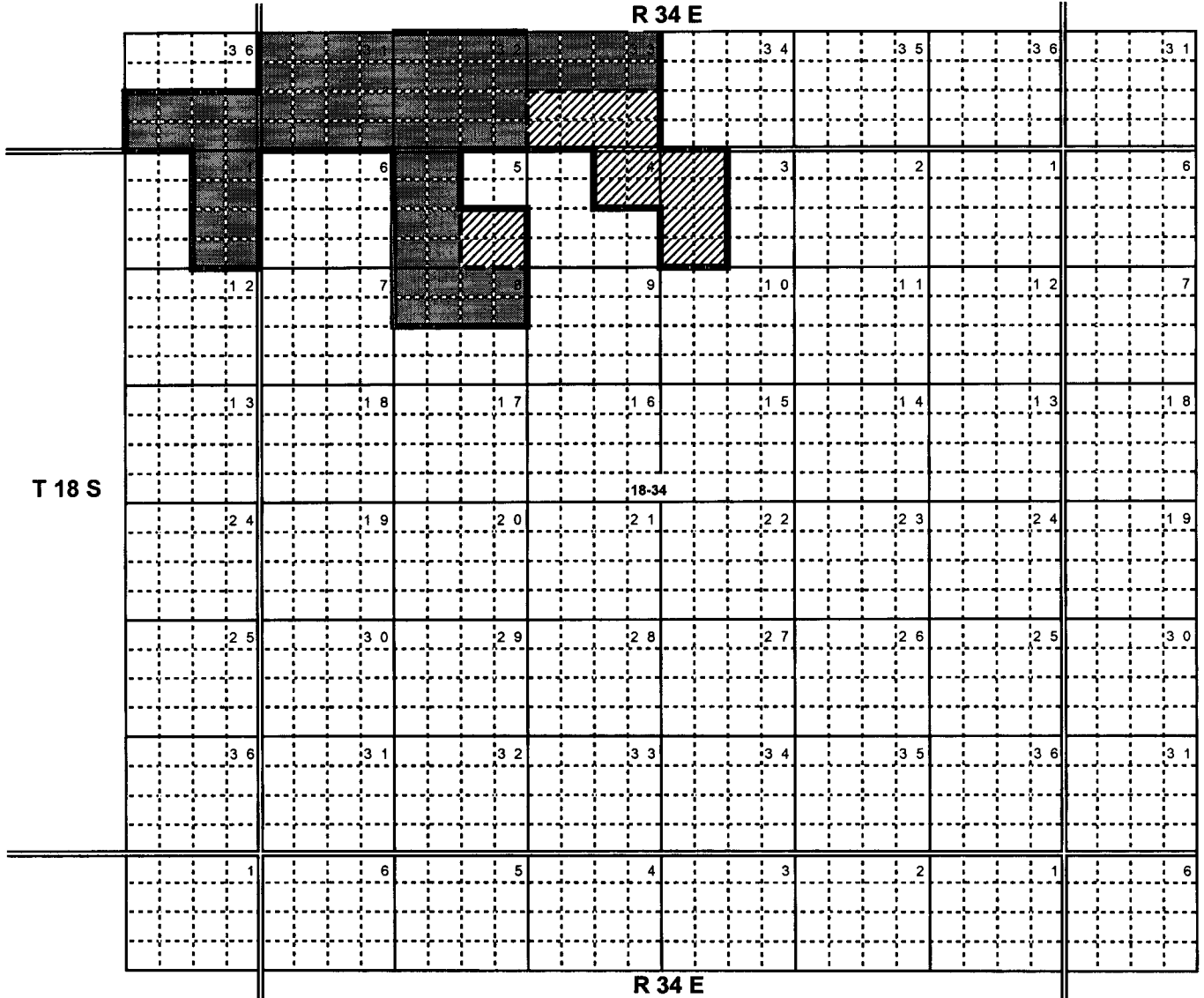
**PRESENT POOL AREA**



**ACREAGE ADDED TO POOL T17S R34E SEC 33: S/2**

**VACUUM;MORROW (GAS) POOL**  
**T 18 S R 34 E**

**POOLID 86840**  
**LEA COUNTY**  
**DEPTH 13000-13999**



**PRESENT POOL AREA**



**ACREAGE ADDED TO POOL**


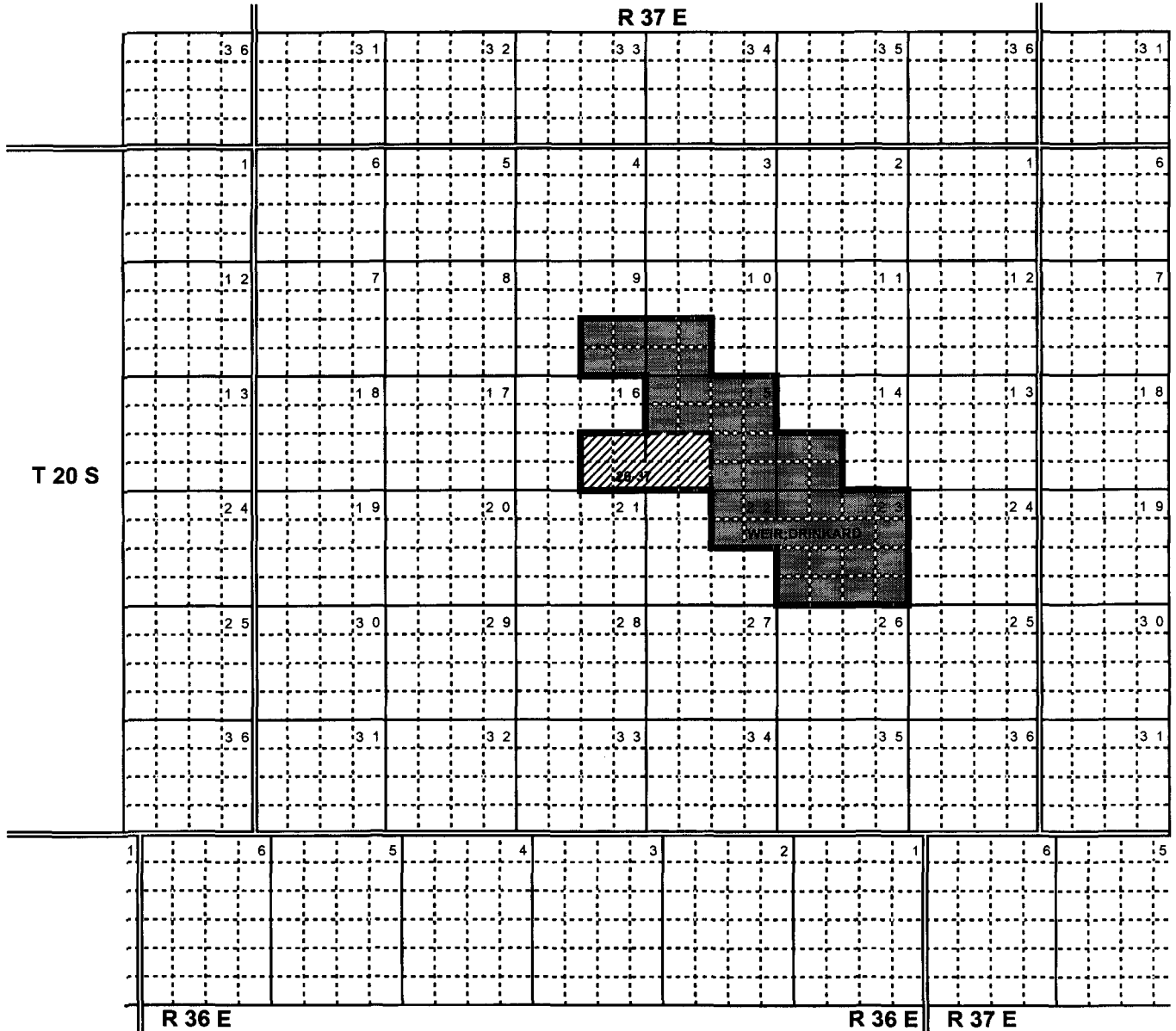
**T18S R34E**

**SEC 3: W/2**  
**SEC 4: NE/4**  
**SEC 5: SE/4**

ccc )

**WEIR;DRINKARD OIL POOL**  
**T 20 S R 37 E**

**POOLID 63840**  
**LEA COUNTY**  
**DEPTH 6000-6999**



**PRESENT POOL AREA**



**ACREAGE ADDED TO POOL**


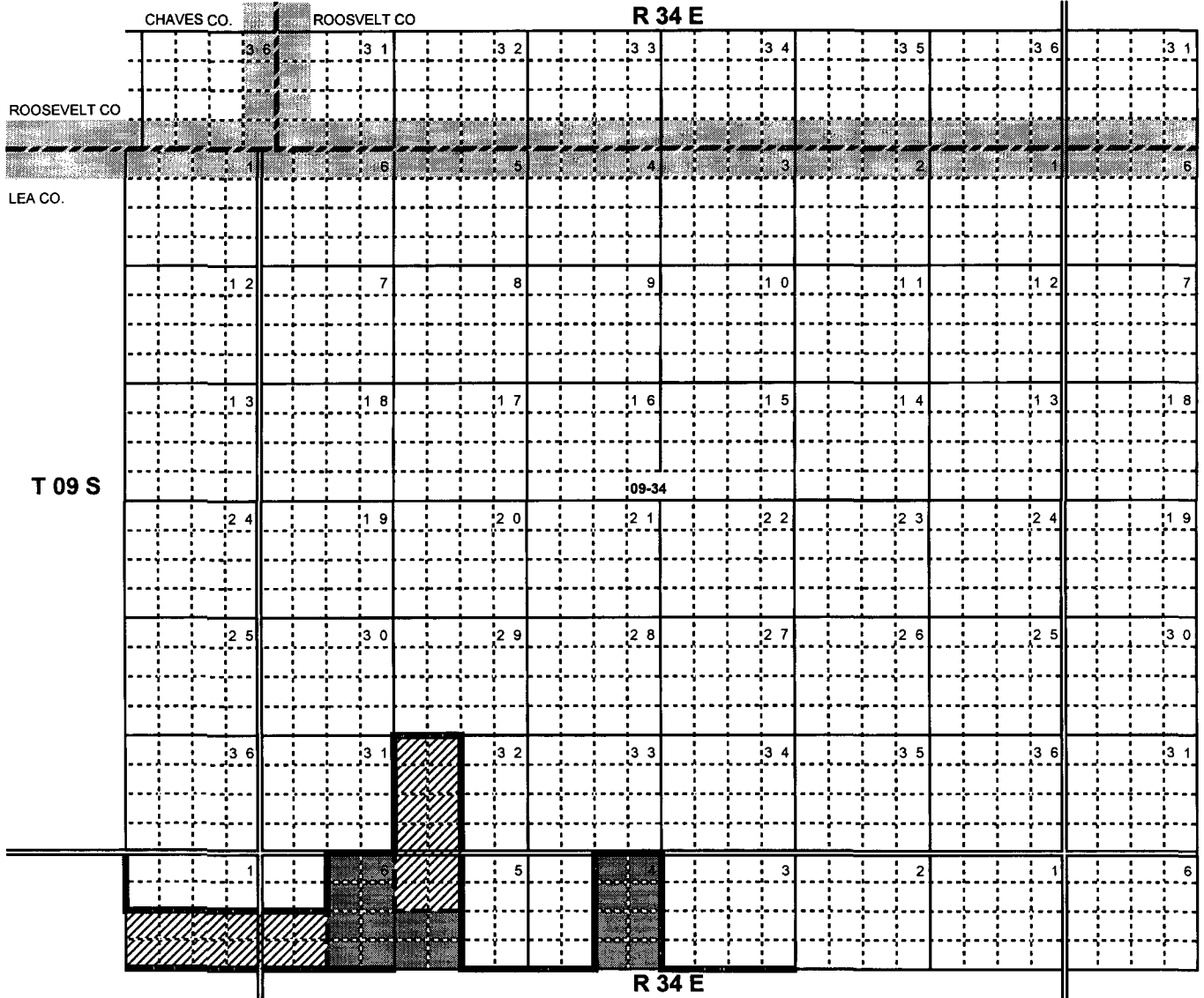
**T20S R37E**

**SEC 15: SW/4**

**SEC 16: SE/4**

**X-4 RANCH; ATOKA (GAS) POOL**  
**T 09 S R 34 E**

**POOLID 97090**  
**LEA COUNTY**  
**DEPTH 11000-11999**



**PRESENT POOL AREA**


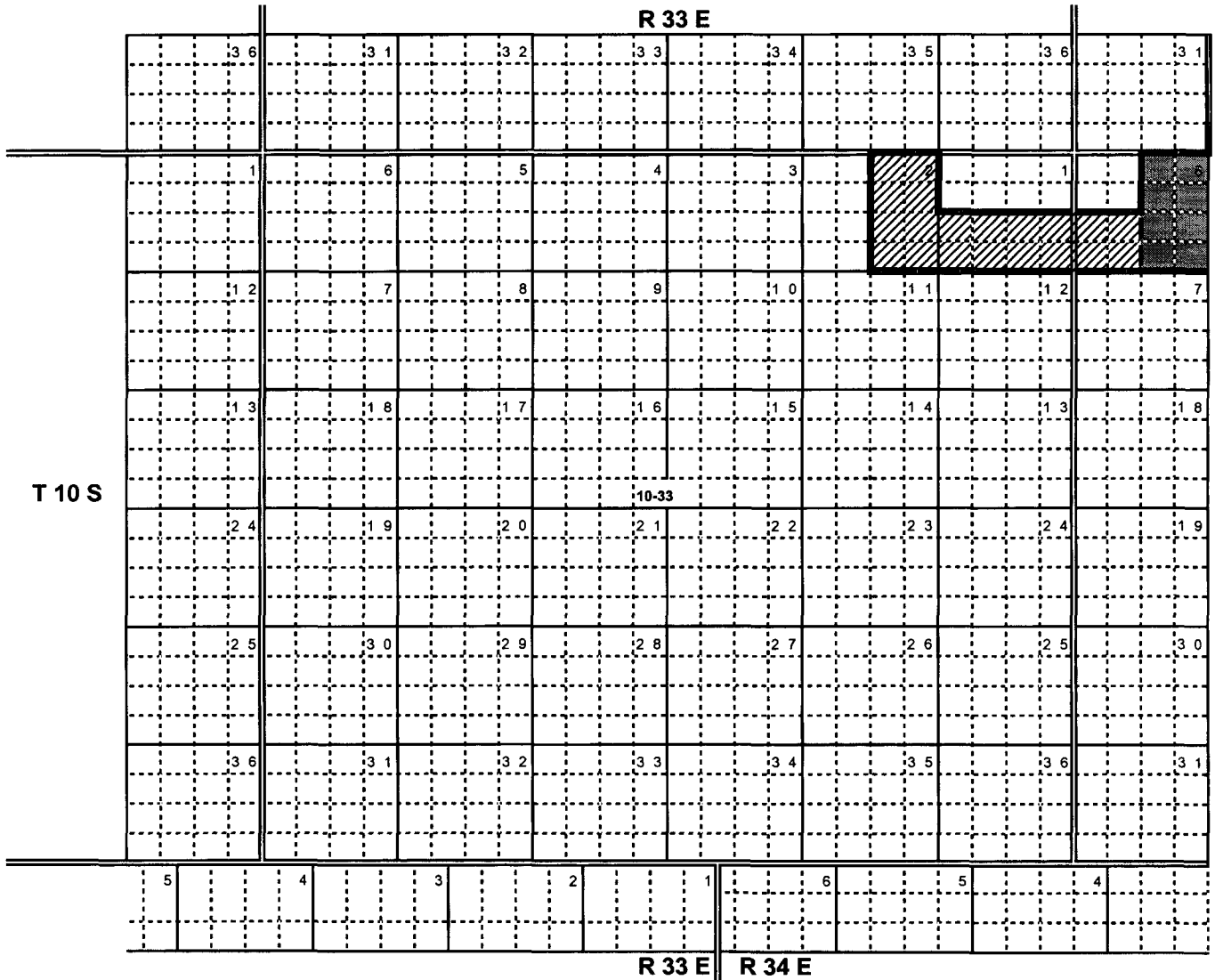


**ACREAGE ADDED TO POOL T09S R34E SEC 32: W/2**



**X-4 RANCH; ATOKA (GAS) POOL**  
**T 10 S R 33 E**

**POOLID 97090**  
**LEA COUNTY**  
**DEPTH 11000-11999**



**PRESENT POOL AREA**



**ACREAGE ADDED TO POOL**

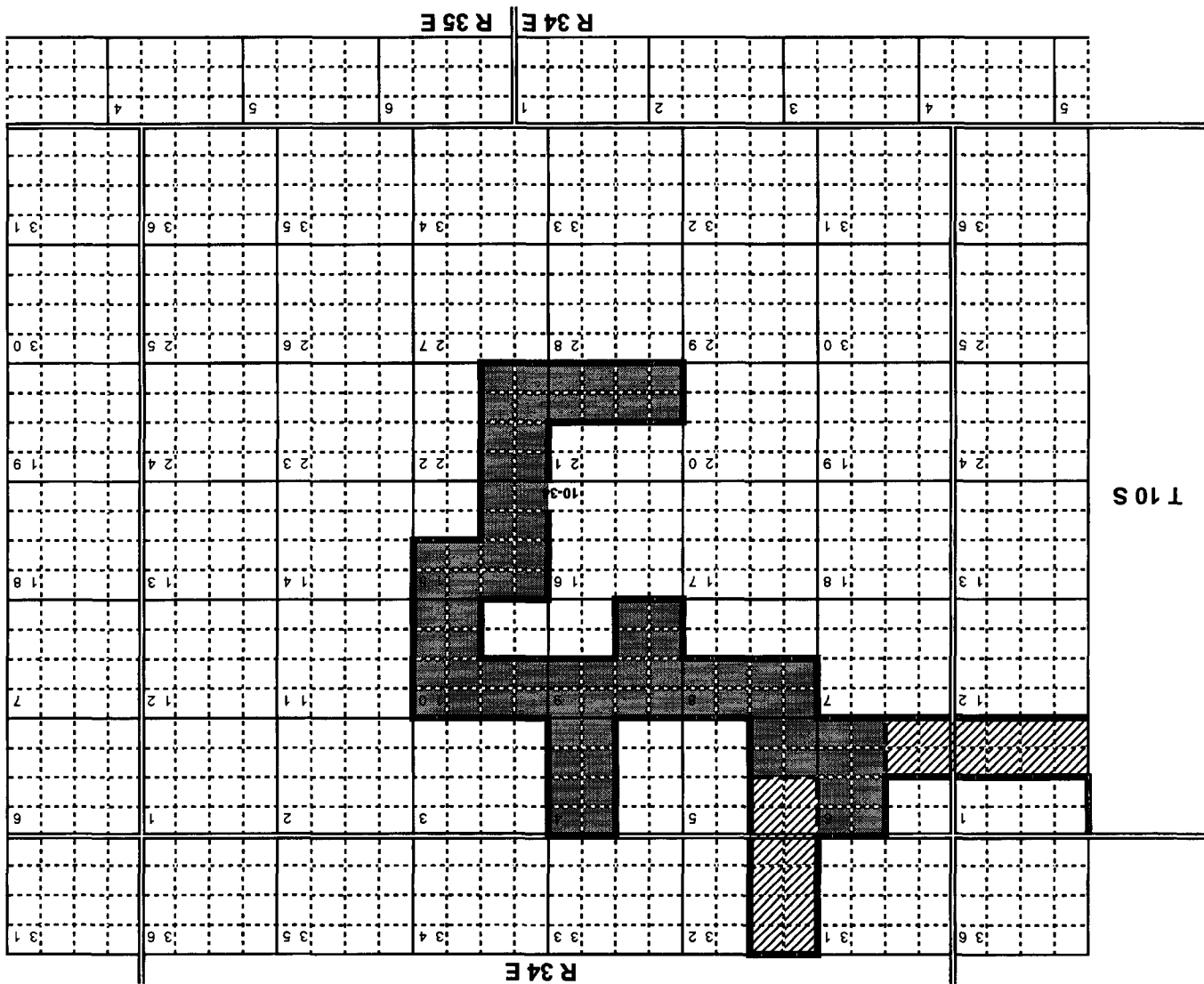
**T10S R33E**

**SEC 1: S/2**

**SEC 2: E/2**

X-4 RANCH: ATOKA (GAS) POOL  
 T 10 S R 34 E

POOLID 97090  
 LEA COUNTY  
 DEPTH 11000-11999



ACREAGE ADDED TO POOL T10S R34E SEC 5: NW/4 SEC 6: SW/4

PRESENT POOL AREA

