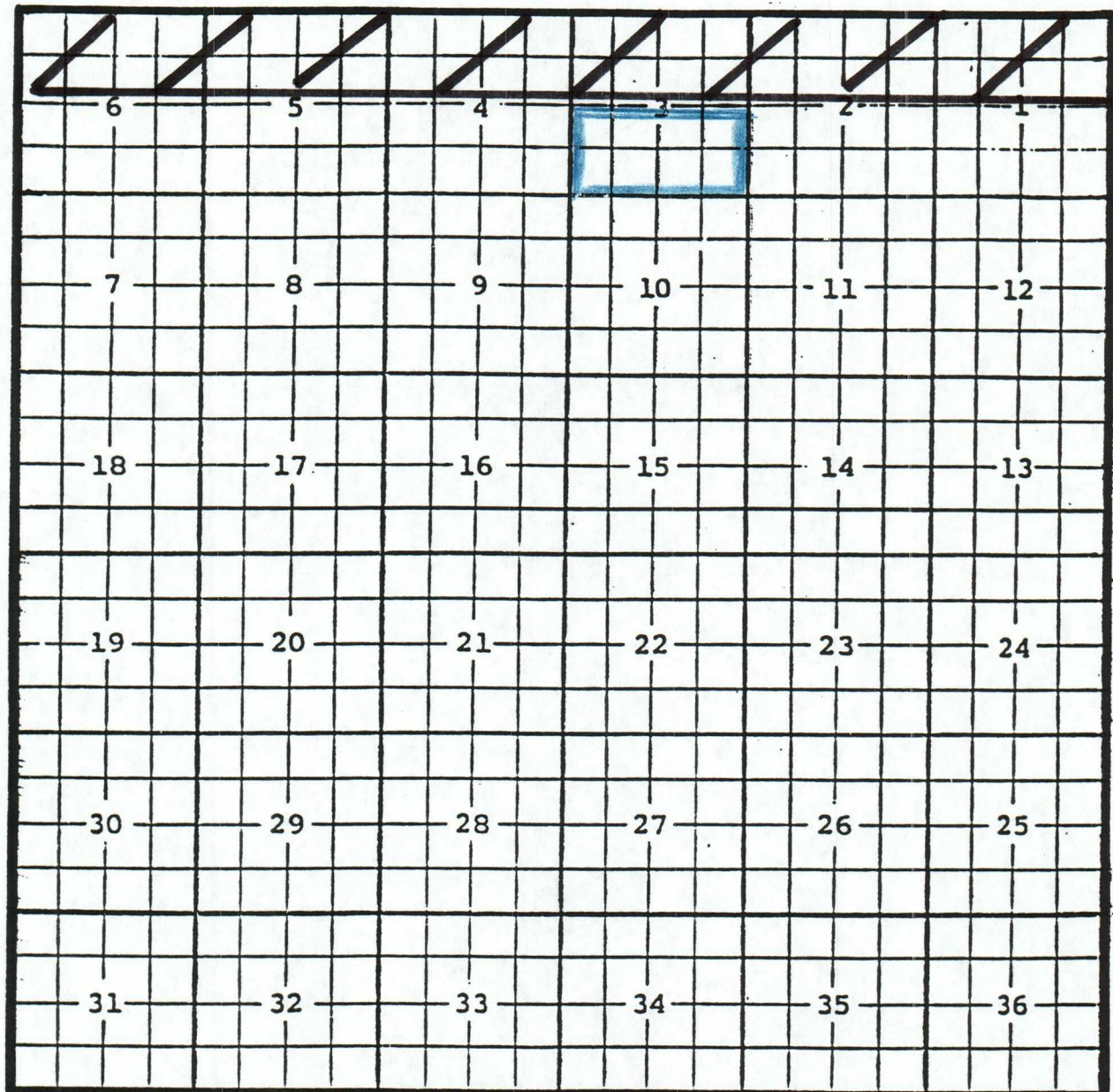


Chaves County, New Mexico

Alkali-Draw; Siluro-Devonian Gas Pool

TOWNSHIP 6 SOUTH, RANGE 26 EAST, NMPM



Purpose: One completed gas well capable of producing.

Yates Petroleum Corporation, Bobwhite 'BBH' Deep Federal Com. #1

Location: Unit D, Sec. 3, Township 6 South, Range 26 East, NMPM

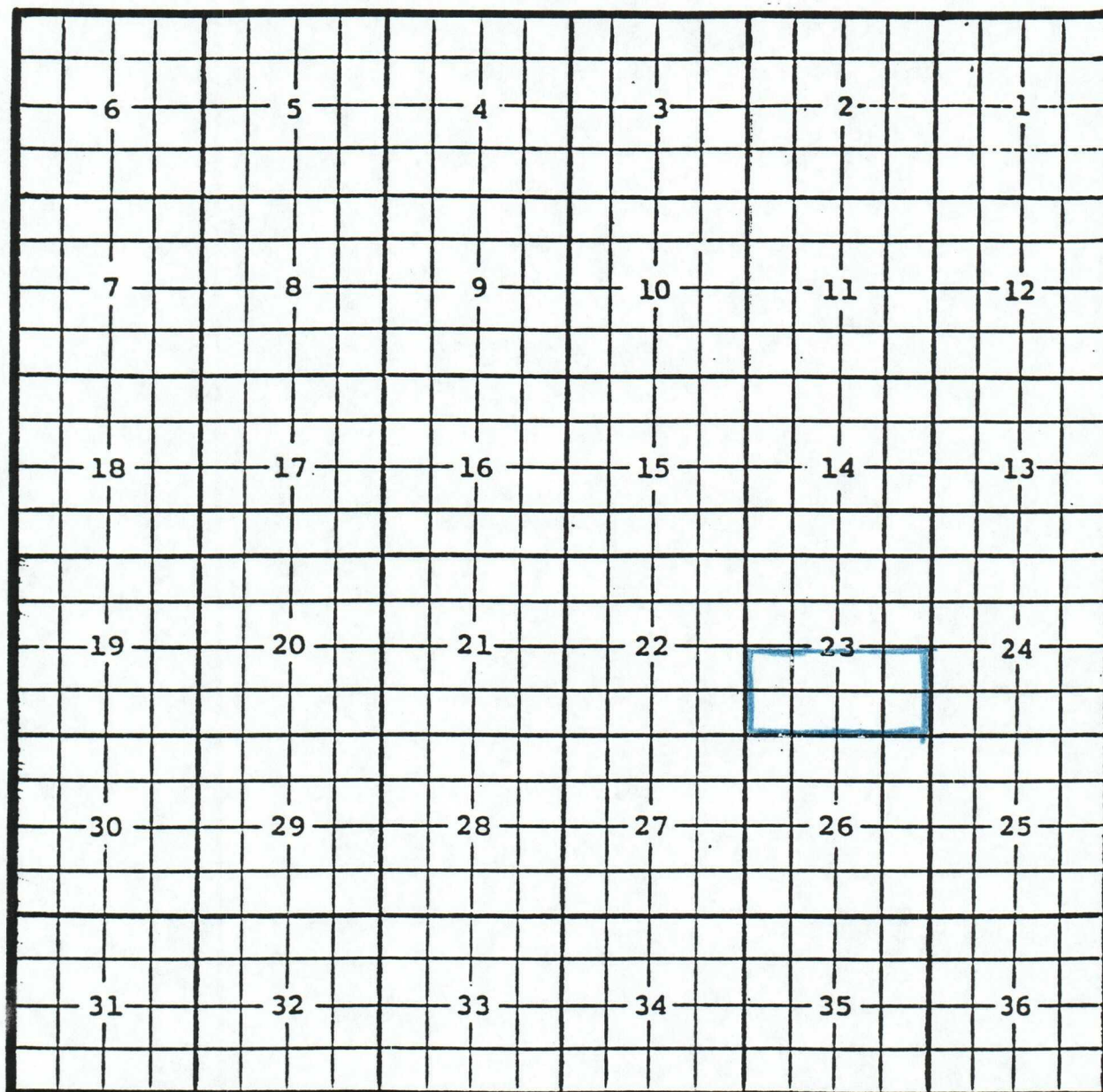
Completed 05/11/03 in the Siluro-Devonian formation.

Top of perforations: 5364'.

Eddy County, New Mexico

Angel Ranch; Strawn Gas Pool

TOWNSHIP 19 SOUTH, RANGE 27 EAST, NMPM



Purpose: One completed gas well capable of producing.

EOG Resources, Inc., Gordon '23' State Com. #1

Location: Unit N, Sec. 23, Township 19 South, Range 27 East, NMPM

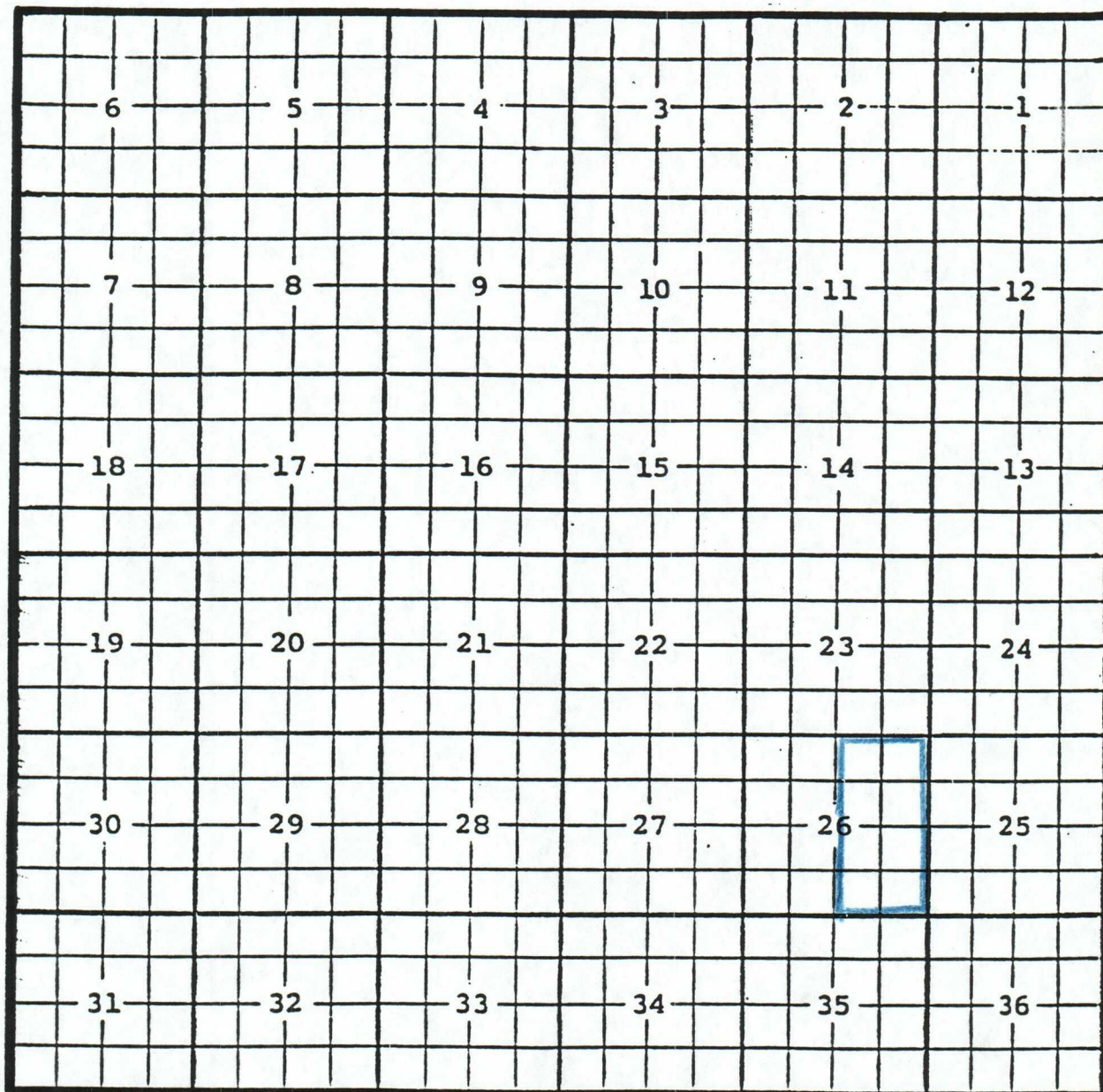
Completed 3/18/03 in the Strawn formation.

Top of perforations: 9754'.

Chaves County, New Mexico

Crockett Draw; Wolfcamp, South Gas Pool

TOWNSHIP 6 SOUTH, RANGE 25 EAST, NMPM



Purpose: One completed gas well capable of producing.

Yates Petroleum Corporation, Cottonwood Federal #5

Location: Unit J, Sec. 26, Township 6 South, Range 25 East, NMPM

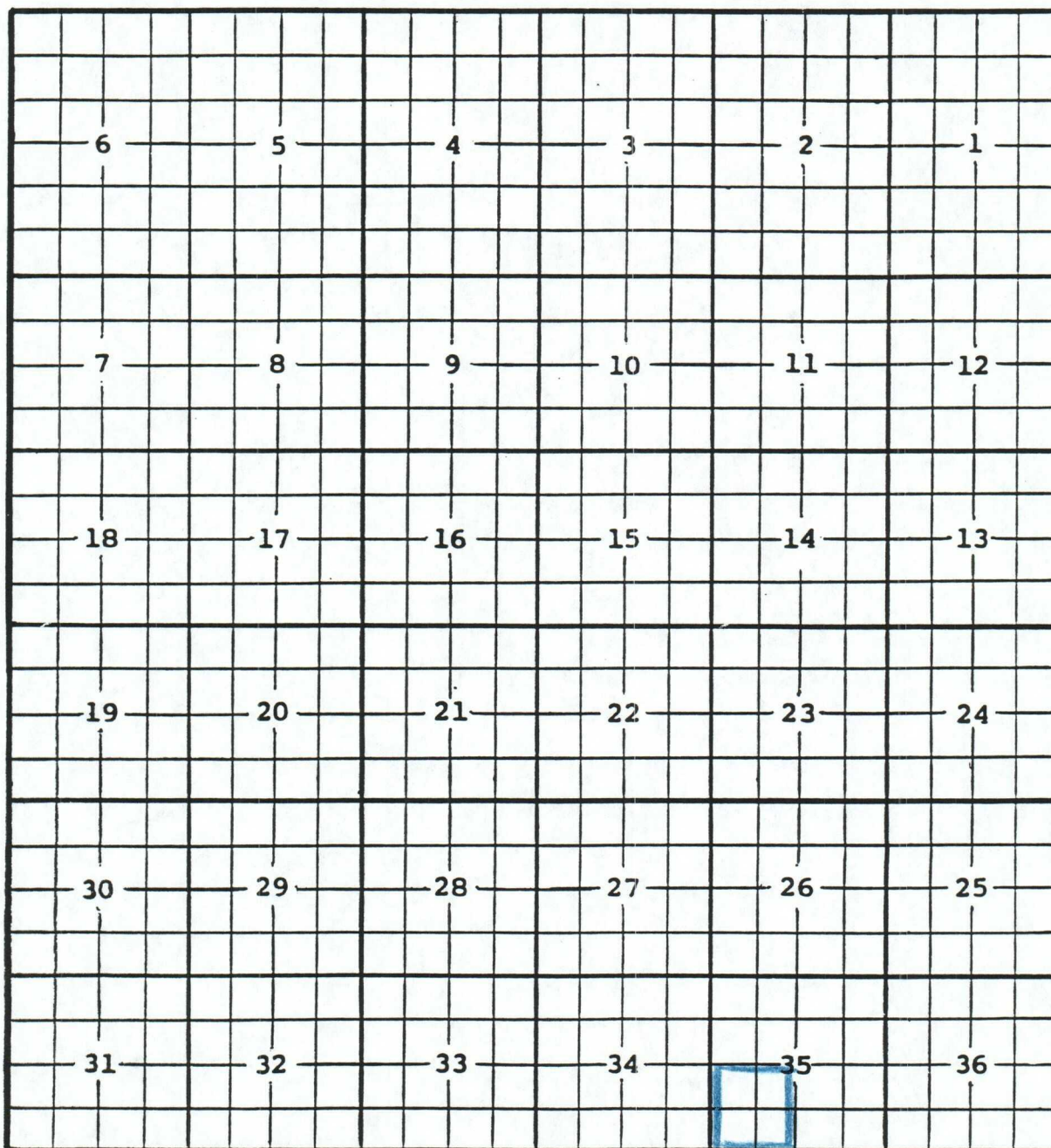
Completed 04/10/02 in the Wolfcamp formation.

Top of perforations: 4900'.

Eddy County, New Mexico

Dog Canyon Draw; Upper Pennsylvanian Oil Pool

TOWNSHIP 16 SOUTH, RANGE 27 EAST, NMPM



Purpose: One completed oil well capable of producing.

Yates Petroleum Corporation, Gem Dandy 'BCG' State Com. #1

Location: Unit L, Sec. 35, Township 16 South, Range 27 East, NMPM

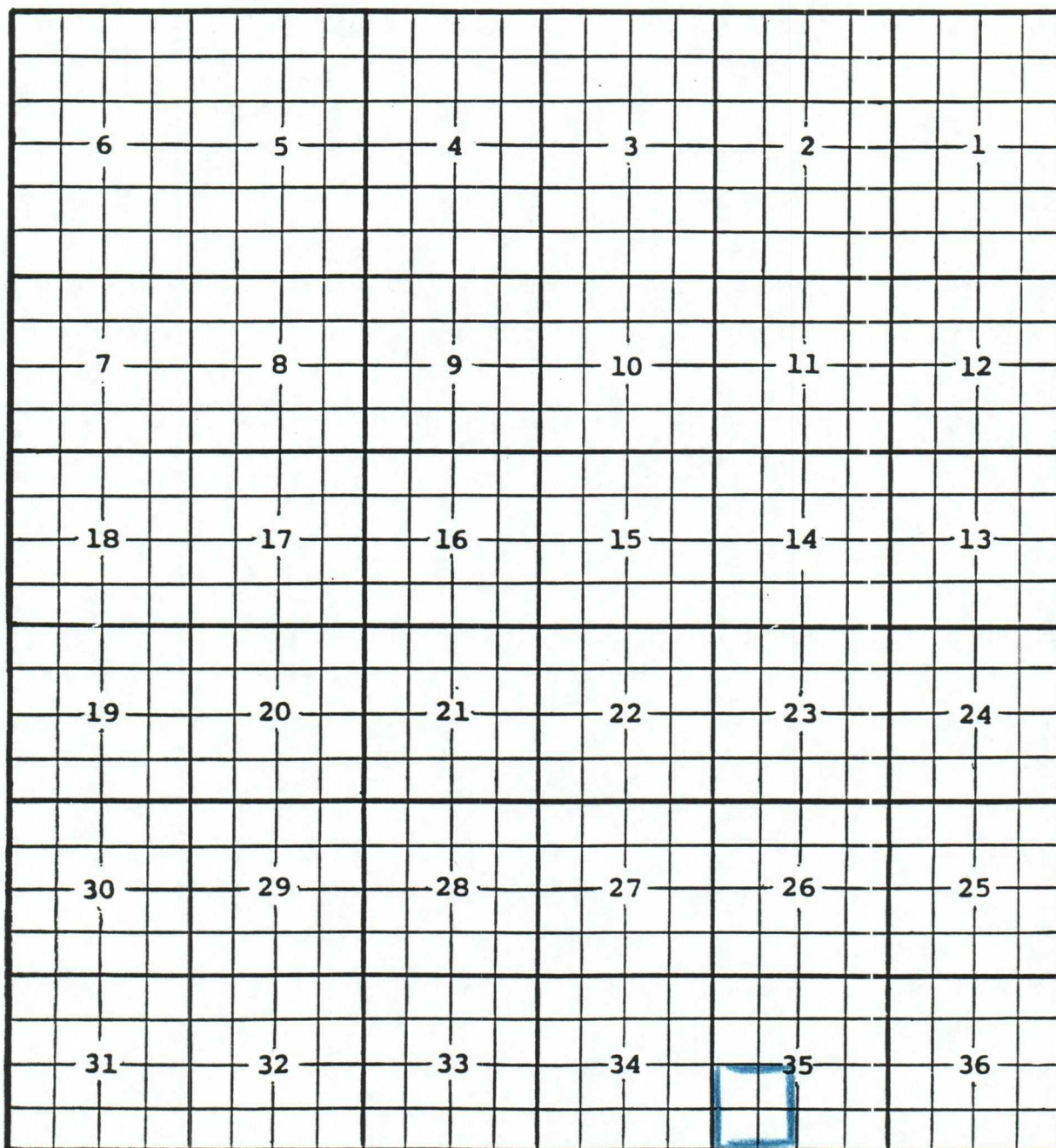
Completed 05/09/03 in the Cisco-Canyon formation.

Top of perforations: 7652'.

Eddy County, New Mexico

Empire; Wolfcamp, Northwest Oil Pool

TOWNSHIP 16 SOUTH, RANGE 27 EAST, NMPM



Purpose: One completed oil well capable of producing.

Yates Petroleum Corporation, Gem Dandy 'BCG' State Com. #1

Location: Unit L, Sec. 35, Township 16 South, Range 27 East, NMPM

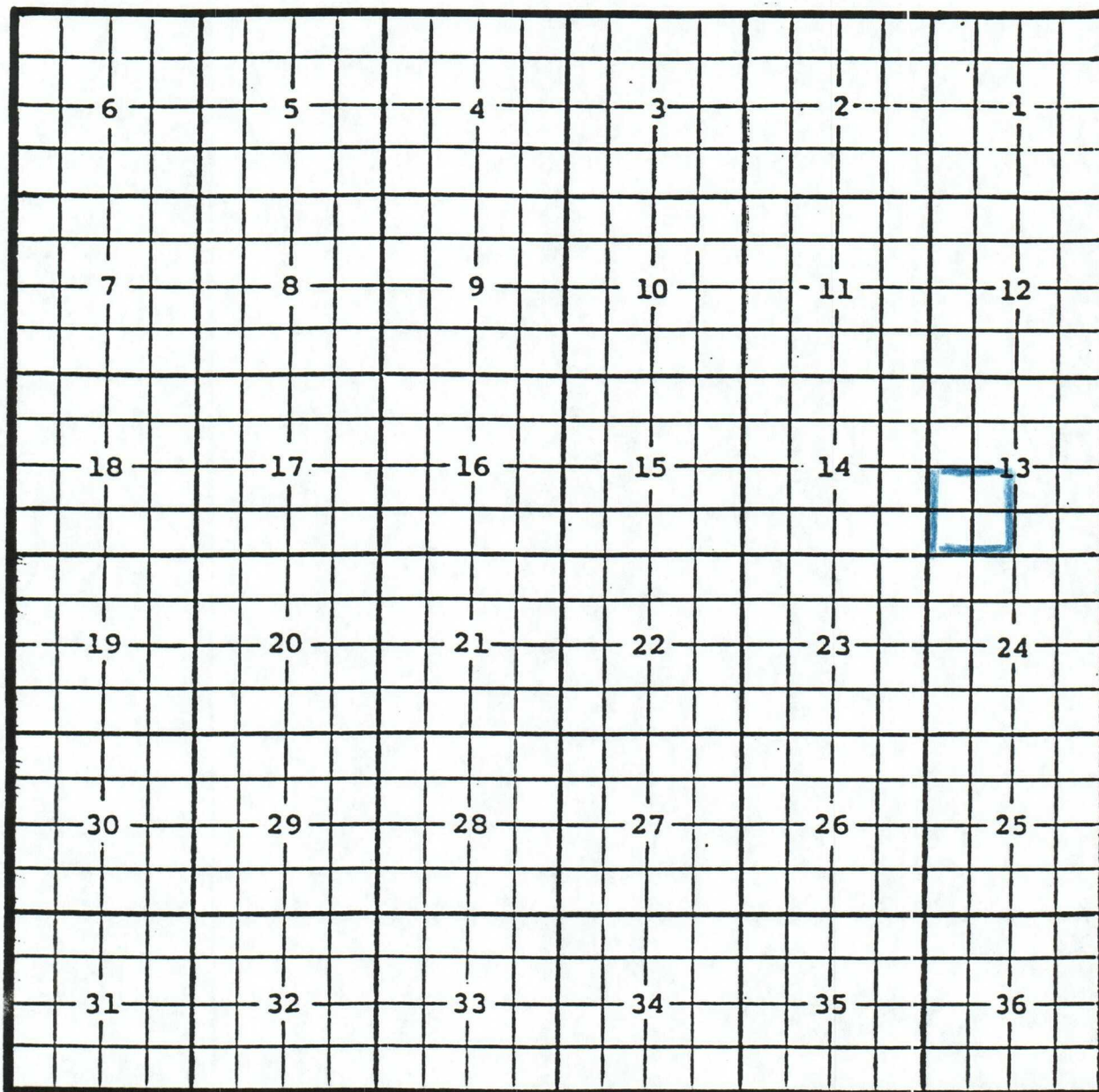
Completed 05/13/03 **in the** Wolfcamp **formation.**

Top of perforations: 6064'.

Eddy County, New Mexico

Esperanza; Bone Spring, South Oil Pool

TOWNSHIP 22 SOUTH, RANGE 27 EAST, NMPM



Purpose: One completed oil well capable of producing.

Devon Energy Production Company, L.P., Indian Draw' 13' #1

Location: Unit K, Sec. 13, Township 22 South, Range 27 East, NMPM

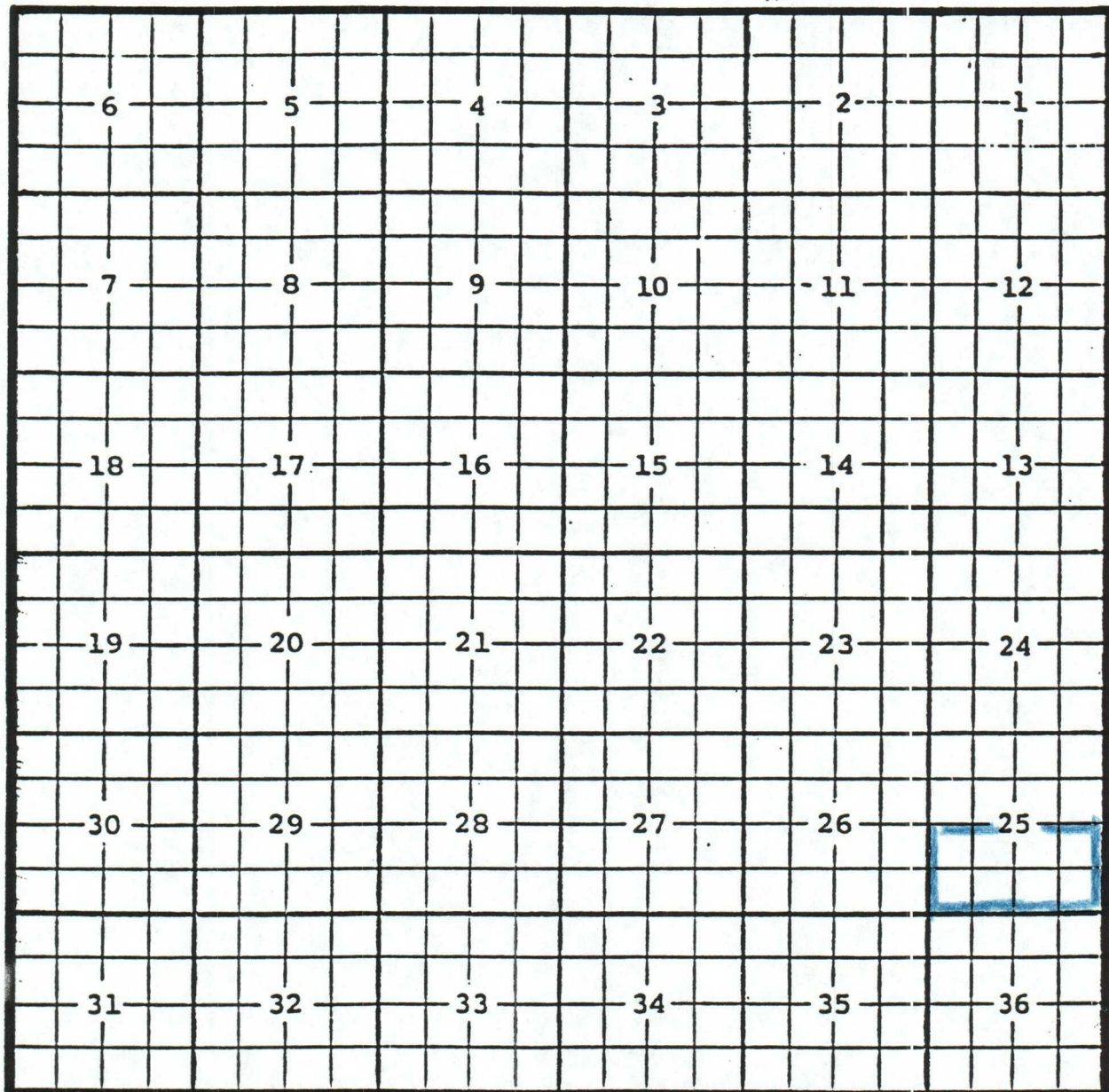
Completed 03/26/03 in the Bone Spring formation.

Top of perforations: 7670'.

Chaves County, New Mexico

Lost Lake; Wolfcamp Gas Pool

TOWNSHIP 9 SOUTH, RANGE 24 East, NMPM



Purpose: One completed gas well capable of producing.

Yates Petroleum Corporation, Summers Com. #2

Location: Unit M, Section 25, Township 9 South, Range 24 East, NMPM

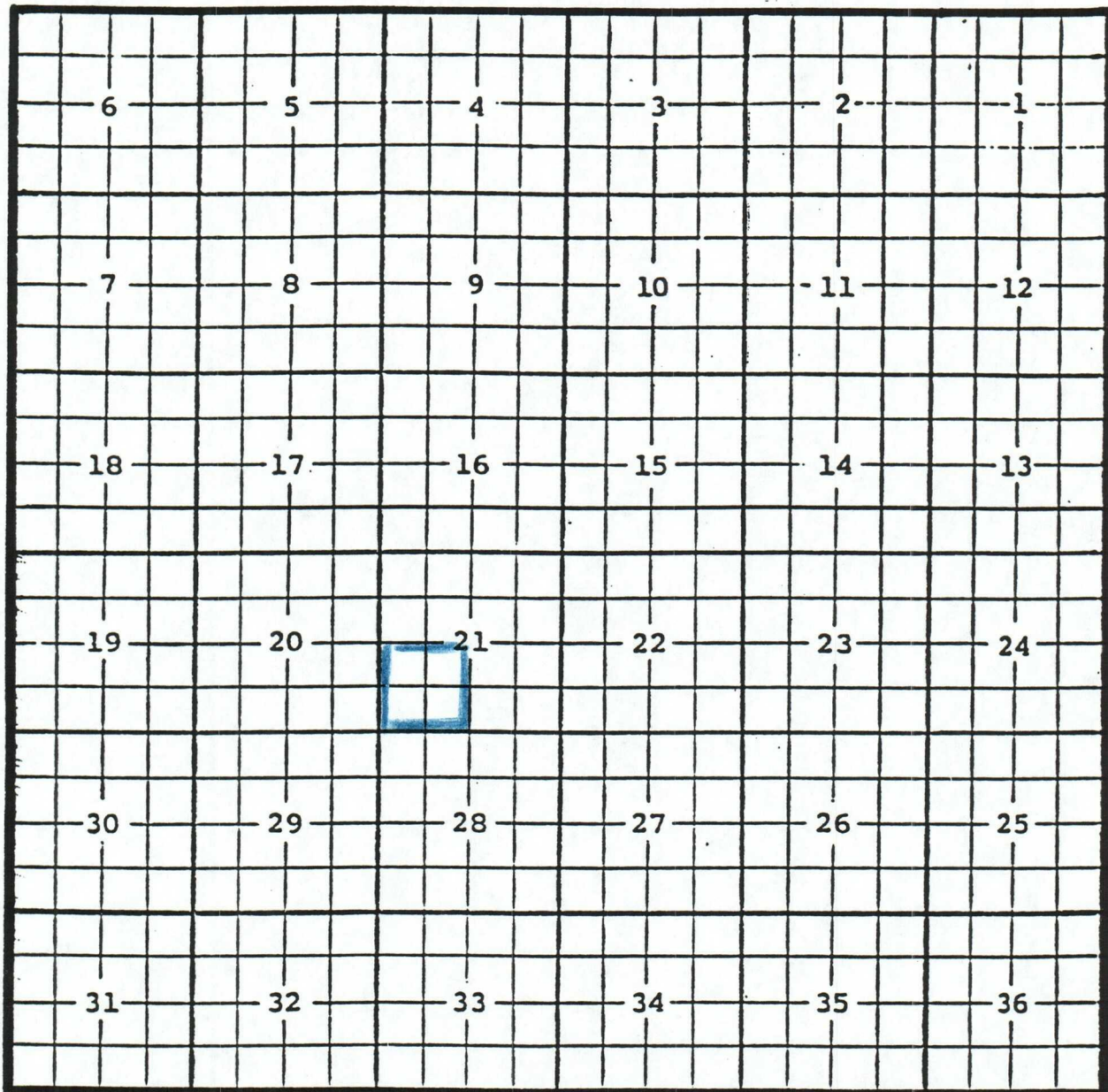
Completed 07/02/03 in the Wolfcamp formation.

Top of perforations: 4496'.

Eddy County, New Mexico

Rattlesnake Well; Bone Spring Gas Pool

TOWNSHIP 19 SOUTH, RANGE 29 EAST, NMPM



Purpose: One completed gas well capable producing.

Ocean Energy, Inc., Parkway #19

Location: Unit K, Sec. 21, Township 19 South, Range 29 East, NMPM

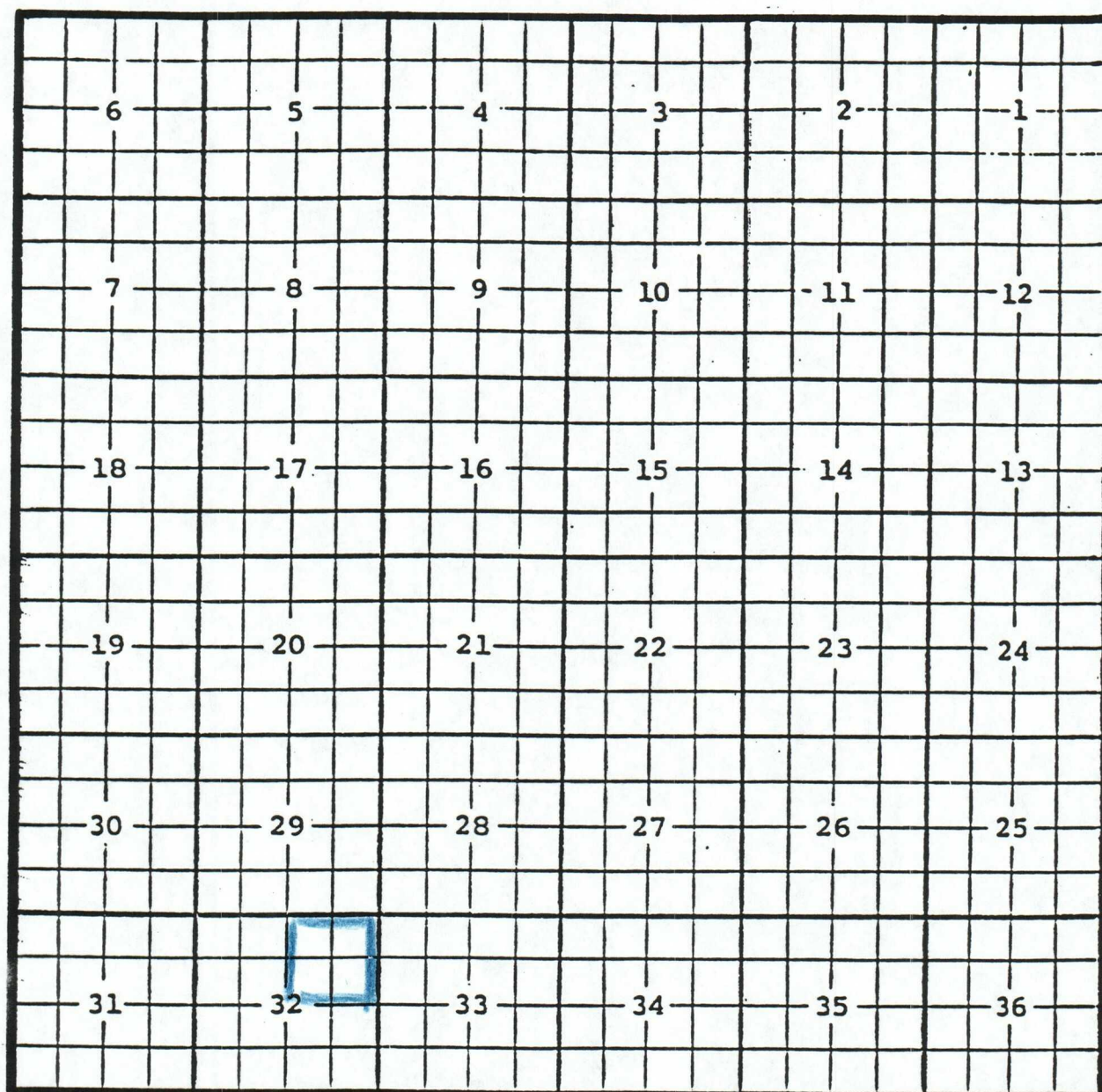
Completed 04/11/03 in the Bone Spring formation.

Top of perforations: 6810'.

Eddy County, New Mexico

Rattlesnake Well; Strawn Oil Pool

TOWNSHIP 19 SOUTH, RANGE 29 EAST, NMPM



Purpose: One completed oil well capable producing.

Oxy USA, Inc., OXY Pearl State #2

Location: Unit A, Sec. 32, Township 19 South, Range 29 East, NMPM

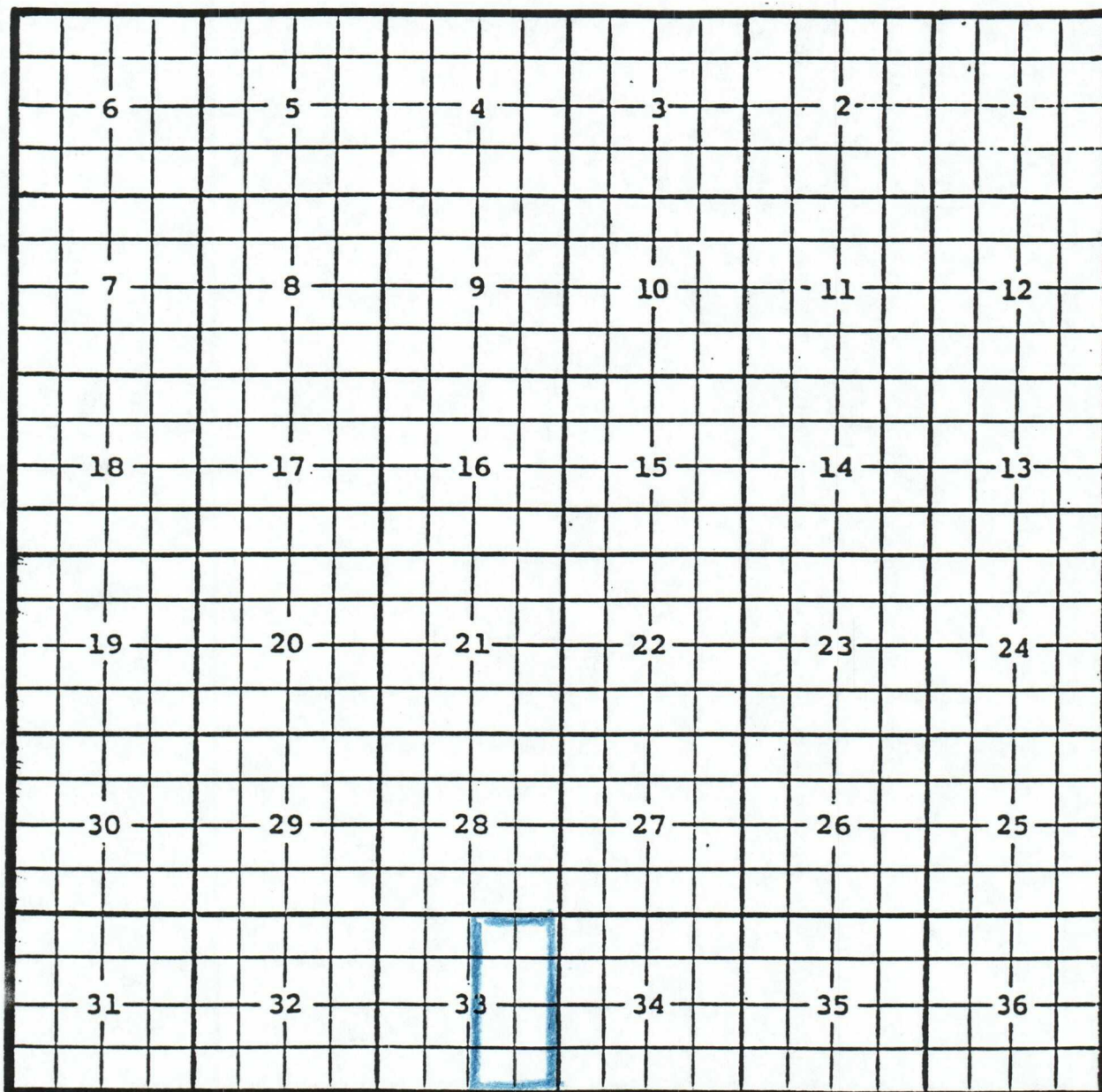
Completed 04/14/00 in the Strawn formation.

Top of perforations: 10,315'.

Chaves County, New Mexico

Windmill; Atoka Gas Pool

TOWNSHIP 14 SOUTH, RANGE 28 EAST, NMPM



Purpose: One completed gas well capable producing.

Yates Petroleum Corporation, Ten Mile Unit #1

Location: Unit G, Sec. 33, Township 14 South, Range 28 East, NMPM

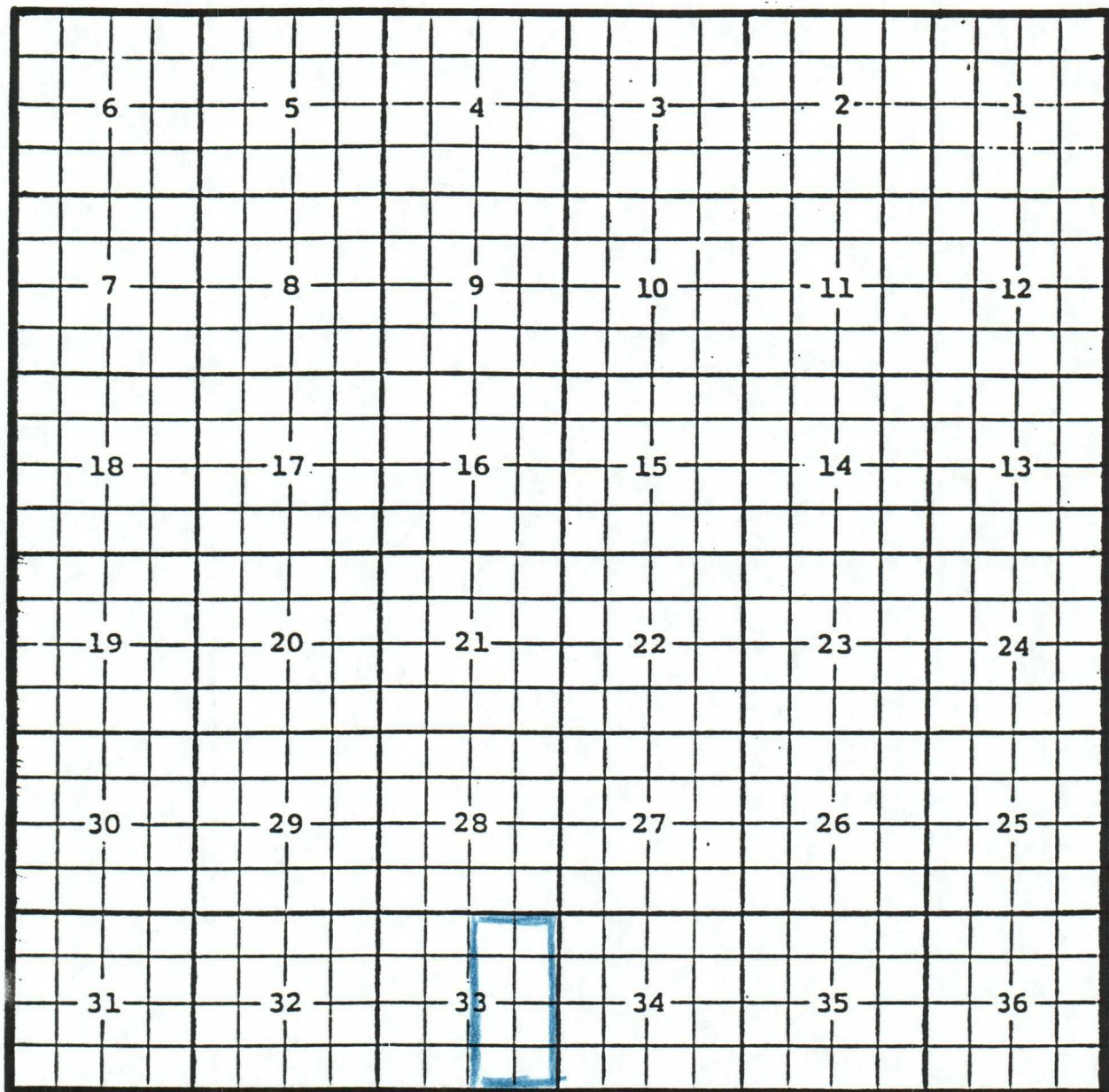
Completed 03/01/03 in the Atoka formation.

Top of perforations: 8549'.

Chaves County, New Mexico

Windmill; Strawn Gas Pool

TOWNSHIP 14 SOUTH, RANGE 28 EAST, NMPM



Purpose: One completed gas well capable producing.

Yates Petroleum Corporation, Ten Mile Unit #1

Location: Unit G, Sec. 33, Township 14 South, Range 28 East, NMPM

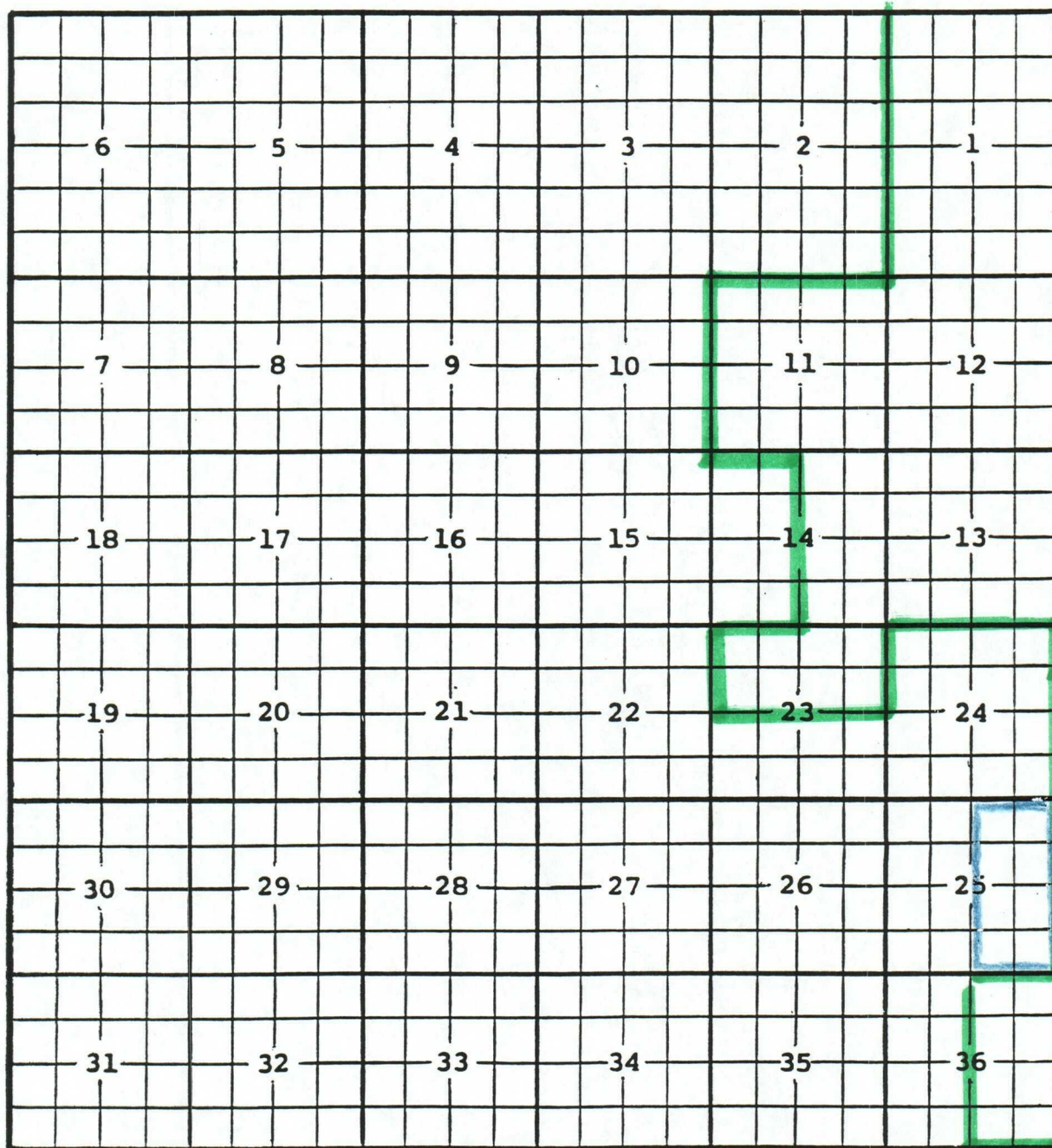
Completed 03/15/03 in the Strawn formation.

Top of perforations: 8424'.

Eddy County, New Mexico

Burton Flat; Morrow Gas Pool

TOWNSHIP 21 SOUTH, RANGE 26 EAST, NMPM



Purpose: One completed gas well capable of producing.

Yates Petroleum Corporation, Louise 'AYI' #1

Location: Unit I, Section 25, Township 21 South, Range 26 East. NMPM

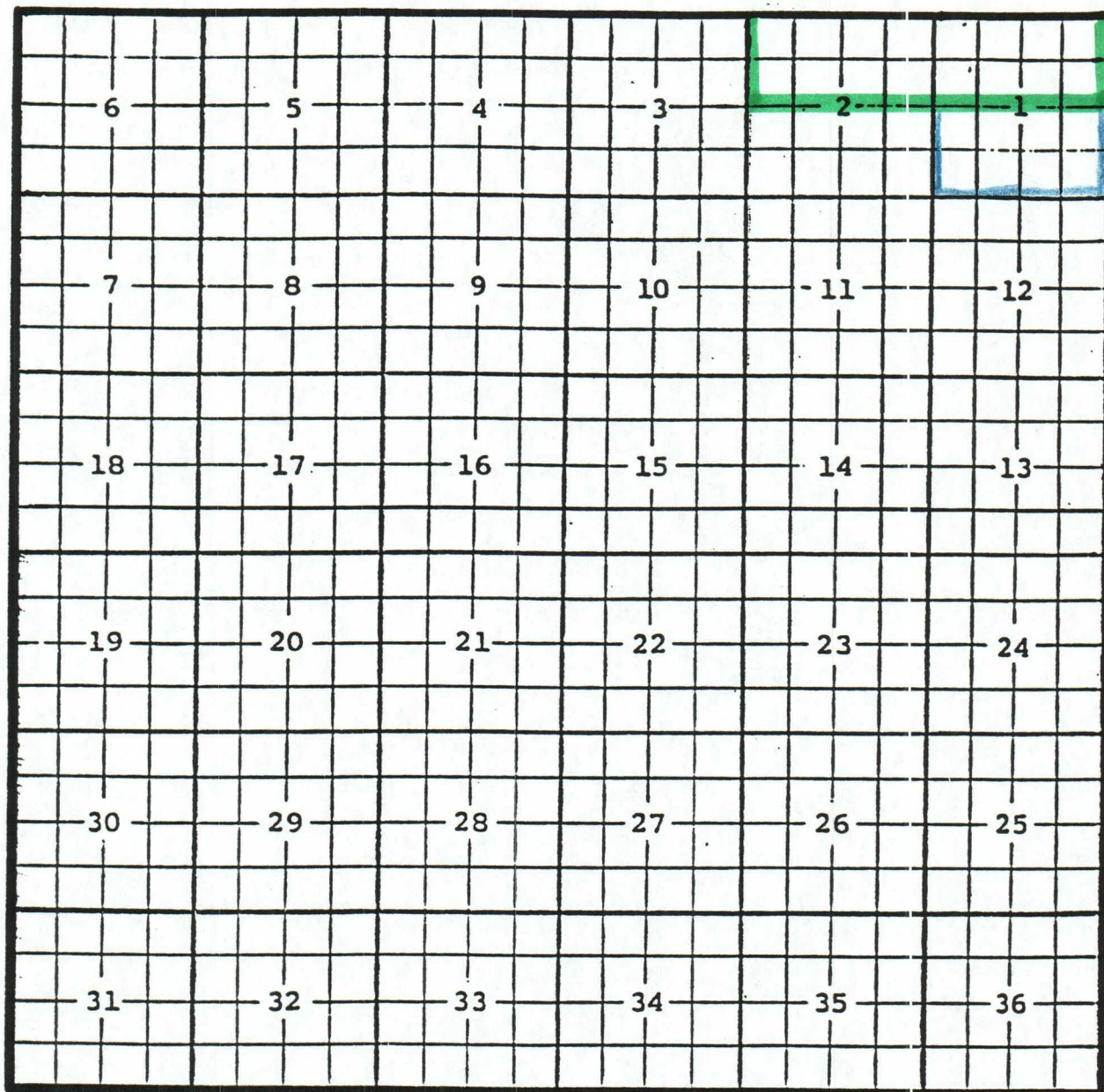
Completed on 05/14/03 in the Morrow formation.

Top of perforations: 11,012'.

Eddy County, New Mexico

Carlsbad; Morrow, East Gas Pool

TOWNSHIP 21 SOUTH, RANGE 27 EAST, NMPM



Purpose: One completed gas well capable of producing.

Mewbourne Oil Company, Otis #1

Location: Unit O, Sec. 1, Township 22 South, Range 27 East, NMPM

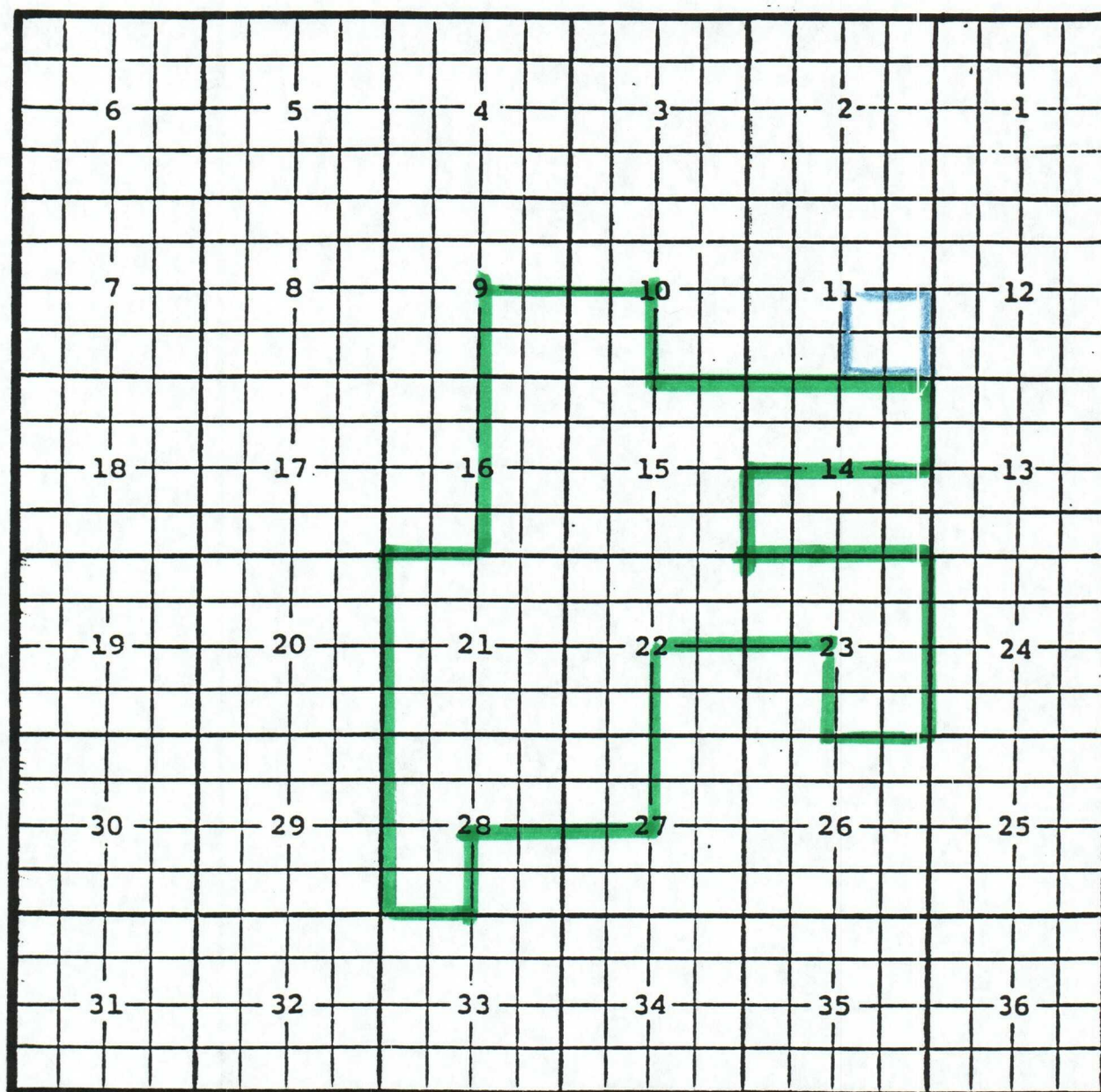
Completed 05/15/03 in the Morrow formation

Top of perforations: 11,800'.

Eddy County, New Mexico Cedar Canyon; Delaware Oil Pool
TOWNSHIP 24 SOUTH, RANGE 29 EAST, NMPM

Cedar Canyon; Delaware Oil Pool

TOWNSHIP 24 SOUTH, RANGE 29 EAST, NMPM



Purpose: One completed oil well capable of producing.

Devon Energy Production Company, HB "11" Federal #11

Location: Unit J, Sec. 11, Township 24 South, Range 29 East, NMPM

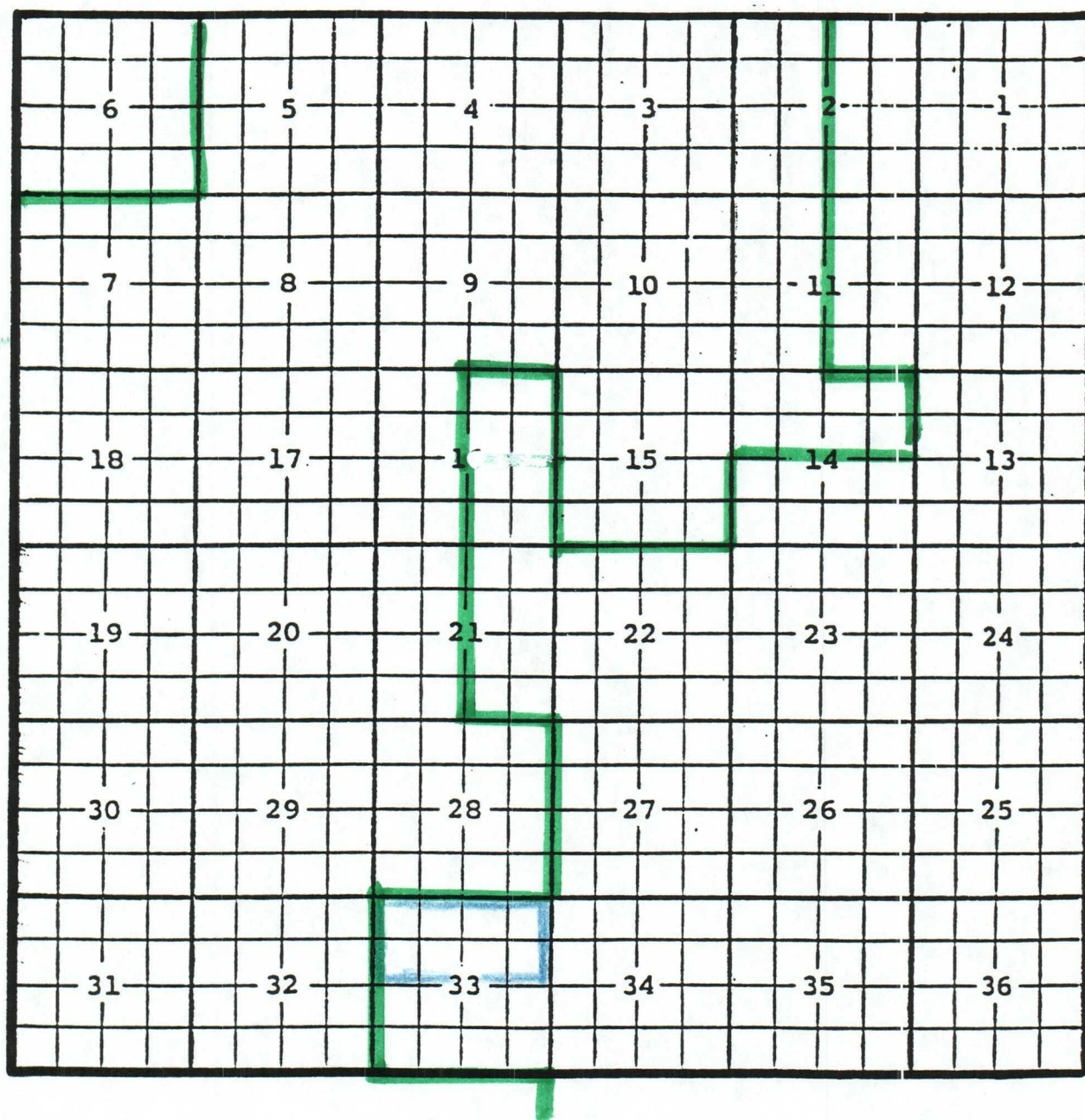
Completed 03/09/03 in the Delaware formation.

Top of perforations: 6506'.

Eddy County, New Mexico

Cemetery; Morrow Pool

TOWNSHIP 20 SOUTH, RANGE 25 EAST, NMPM



Purpose: One completed gas well capable of producing.

Yates Petroleum Corporation, Bellagio 'BBY' Federal #1

Location: Unit D, Sec. 33, Township 20 South, Range 25 East, NMPM

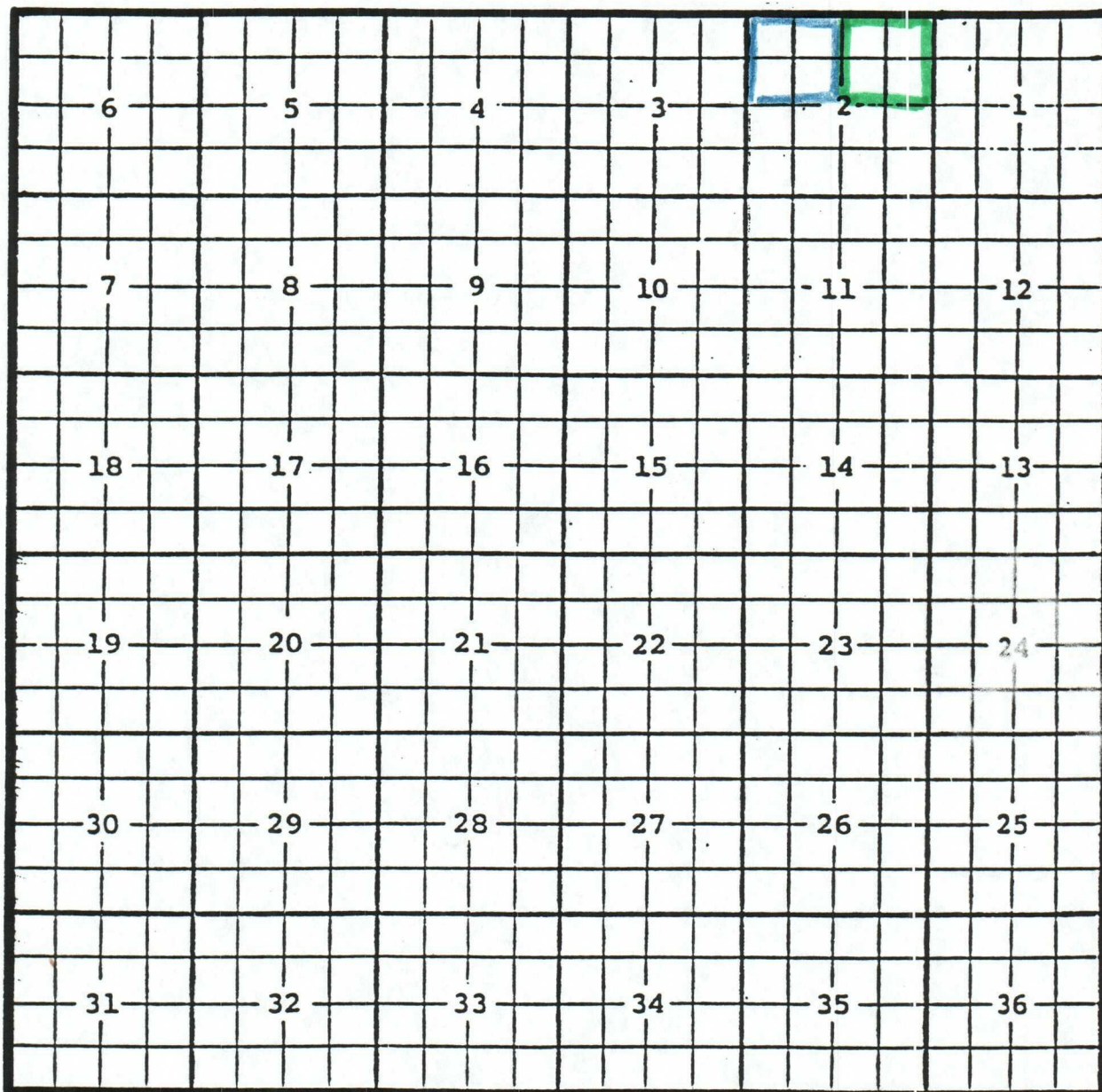
Completed 05/04/03 in the Morrow formation.

Top of perforations: 9570'.

Eddy County, New Mexico

Clayton; Basin; Yates-Seven Rivers Oil Pool

TOWNSHIP 20 SOUTH, RANGE 29 EAST, NMPM



Purpose: One completed oil well capable of producing.

Shackleford Oil Company, Eddy 'IK' State #2

Location: Unit F, Sec. 2, Township 20 South, Range 29 East, NMPM

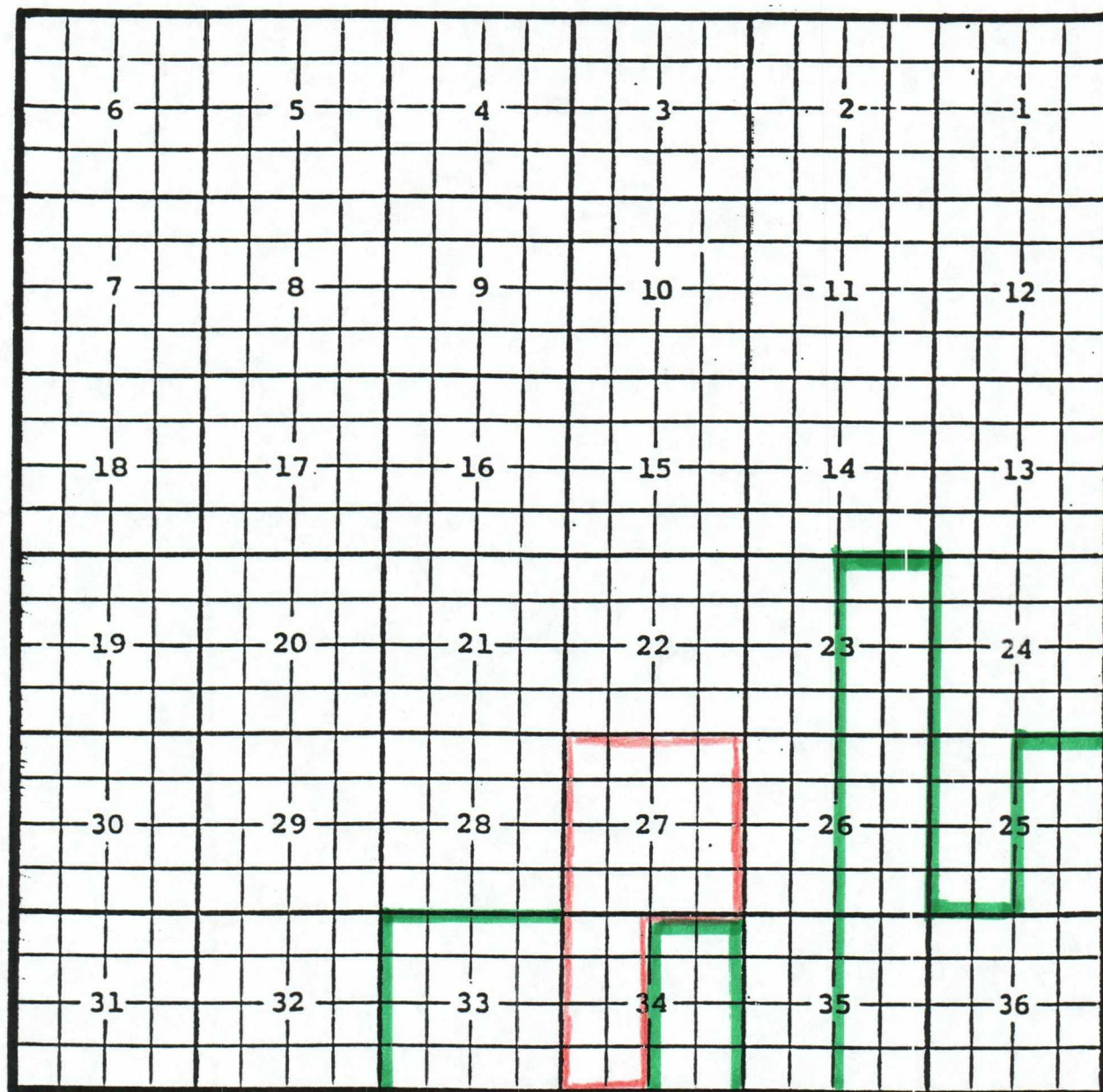
Completed 04/05/03 in the Yates-Seven Rivers formation.

Top of perforations: 1474'.

Eddy County, New Mexico

Crow Flats; Morrow Gas Pool

TOWNSHIP 16 SOUTH, RANGE 27 EAST, NMPM



Purpose: One completed gas well capable of producing.

Read & Stevens, Inc., Lotsa Luck '27' Federal Com. #1

Location: Unit E, Sec. 27, Township 16 South, Range 27 East, NMPM

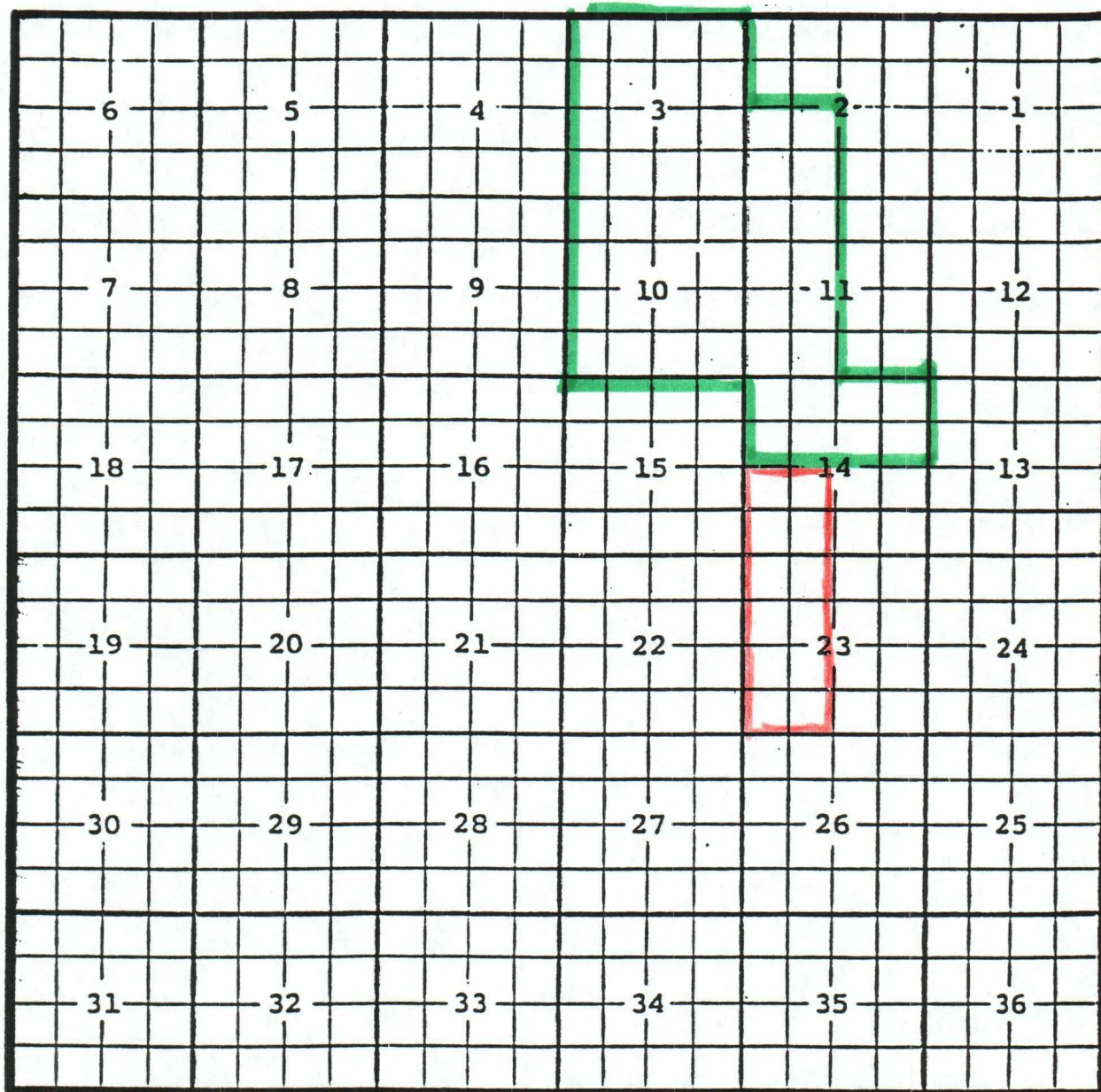
Completed 05/16/03 in the Morrow formation.

Top of perforation: 8665'.

Chaves County, New Mexico

Foor Ranch; Pre-Permian, North Gas Pool

TOWNSHIP 8 SOUTH, RANGE 26 EAST, NMPM



Purpose: One completed gas well capable of producing.

Yates Petroleum Corporation, Huckabay 'TJ' Federal Com. #8

Location: Unit D, Sec. 23, Township 8 South, Range 26 East, NMPM

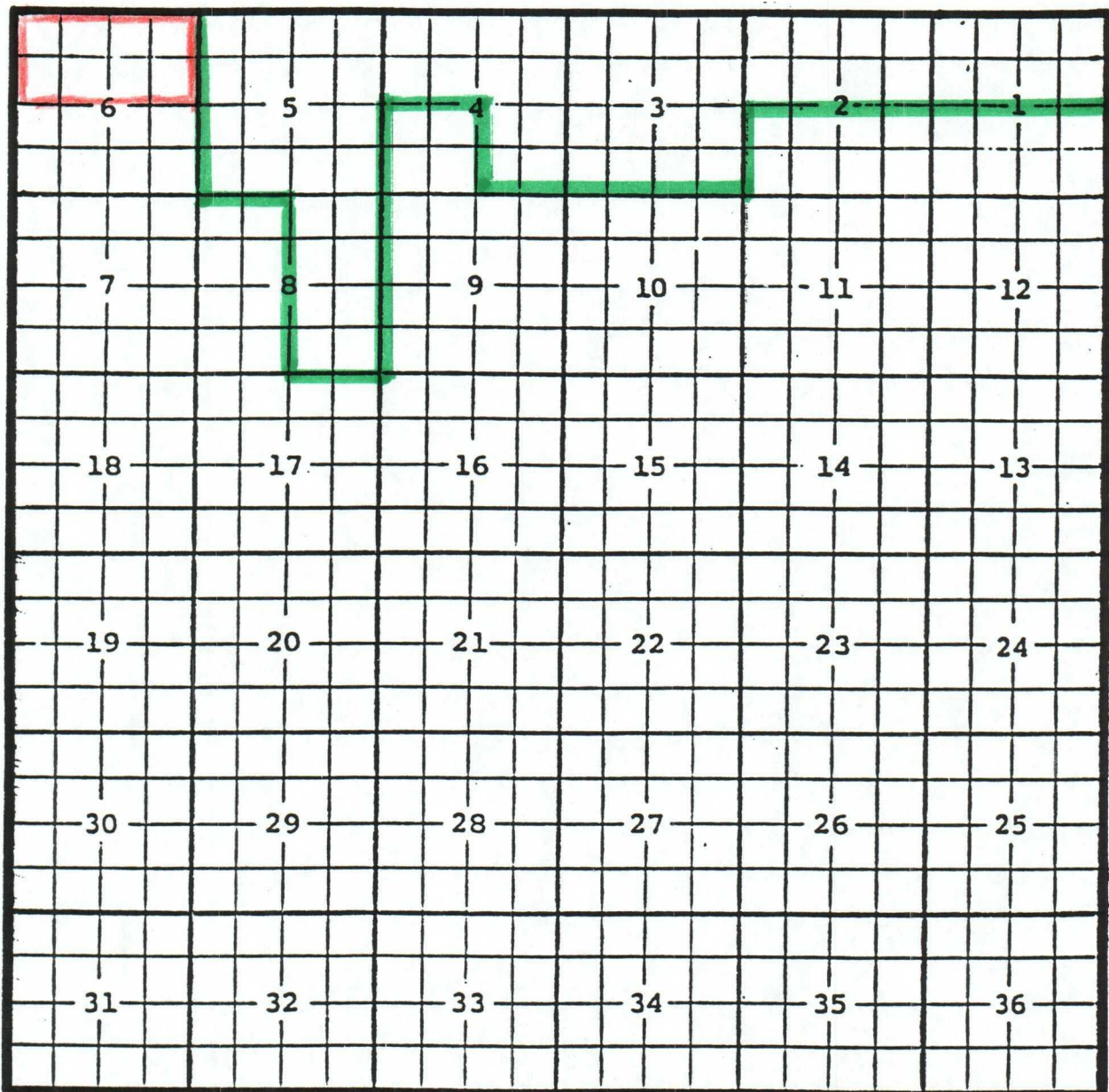
Completed 05/28/03 in the Cisco formation.

Top of perforations: 5858'.

Chaves County, New Mexico

Foor Ranch; Wolfcamp Gas Pool

TOWNSHIP 10 SOUTH, RANGE 26 EAST, NMPM



Purpose: One completed gas well capable of producing.

McClellan Oil Corporation, Ross Federal #2

Location: Unit E, Sec. 6, Township 10 South, Range 26 East, NMPM

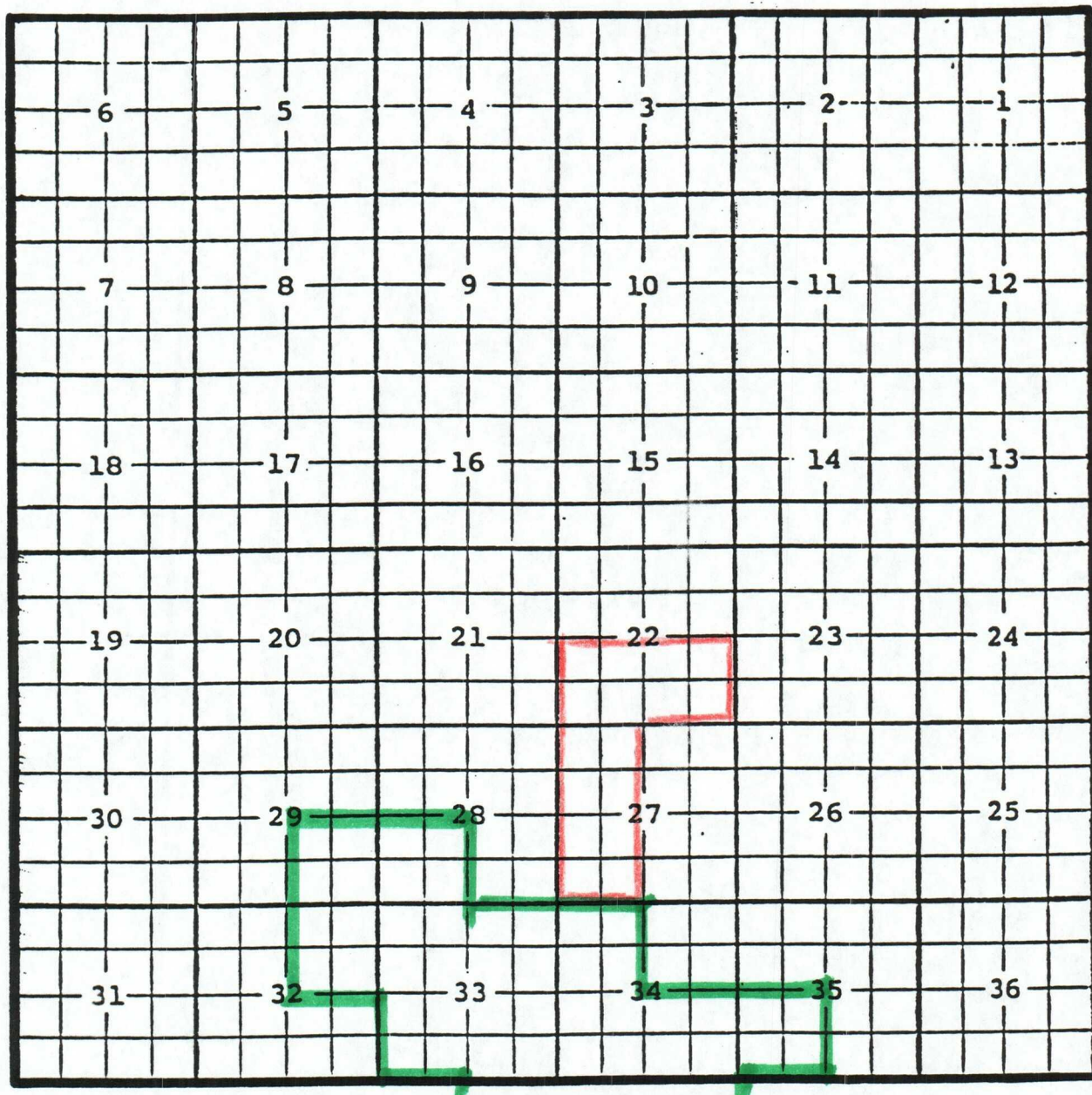
Completed 05/01/03 in the Wolfcamp formation.

Top of perforations: 5111'.

Eddy County, New Mexico

Happy Valley; Delaware Oil Pool

TOWNSHIP 22 SOUTH, RANGE 28 EAST, NMPM



Purpose: One completed oil well capable of producing.

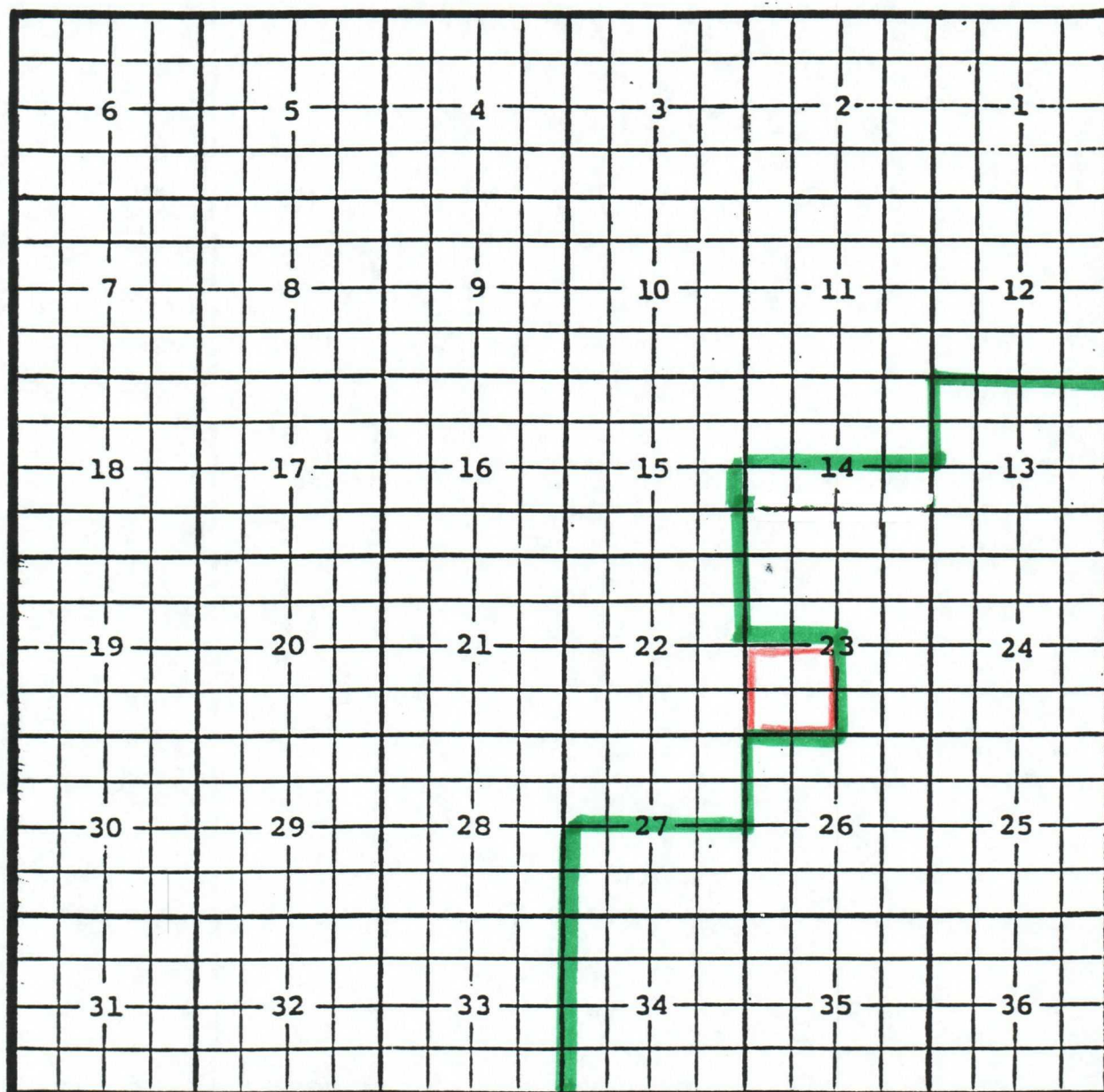
Dominion Oklahoma Texas Exploration & Production, Inc.

Location: Unit K, Sec. 22, Township 22 South, Range 26 East, NMPM

Completed 06/26/03 in the Delaware formation.

Top of perforations: 4776'.

Eddy County, New Mexico Ingle Wells; Delaware Oil Pool
TOWNSHIP 23 SOUTH, RANGE 31 EAST, NMPM



Purpose: One completed oil well capable of producing.

Devon Energy Production Company, L.P.

Location: Unit K, Sec. 23, Township 23 South, Range 31 East, NMPM

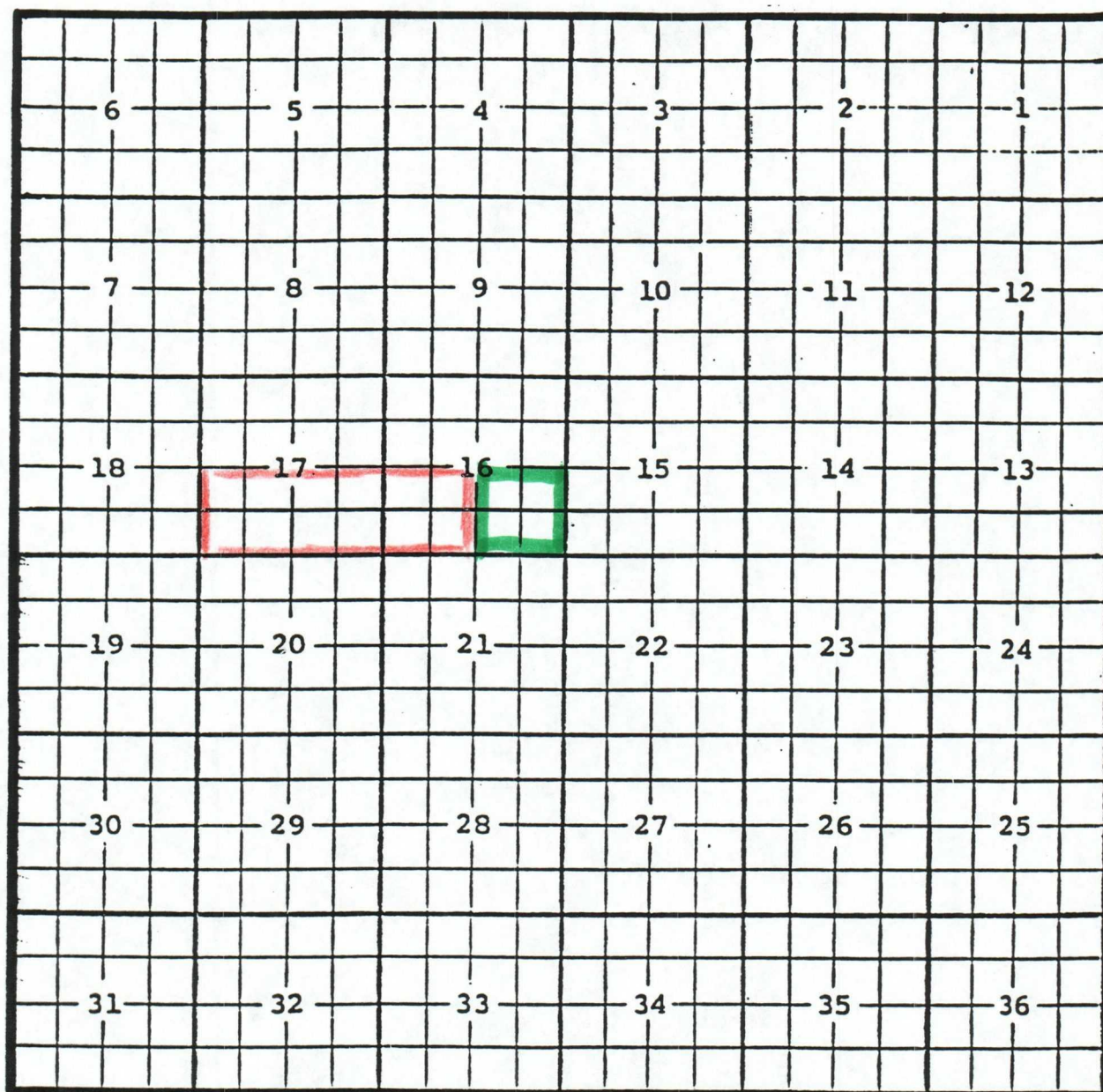
Completed 06/19/03 **in the** Delaware **formation.**

Top of perforations: 6781'.

Eddy County, New Mexico

Laguna Salado; Bone Spring Oil Pool

TOWNSHIP 23 SOUTH, RANGE 29 EAST, NMPM



Purpose: One completed oil well capable of producing.

Ricks Exploration, Inc., Teledyne '17' #1

Location: Unit N, Sec. 17, Township 23 South, Range 29 East, NMPM

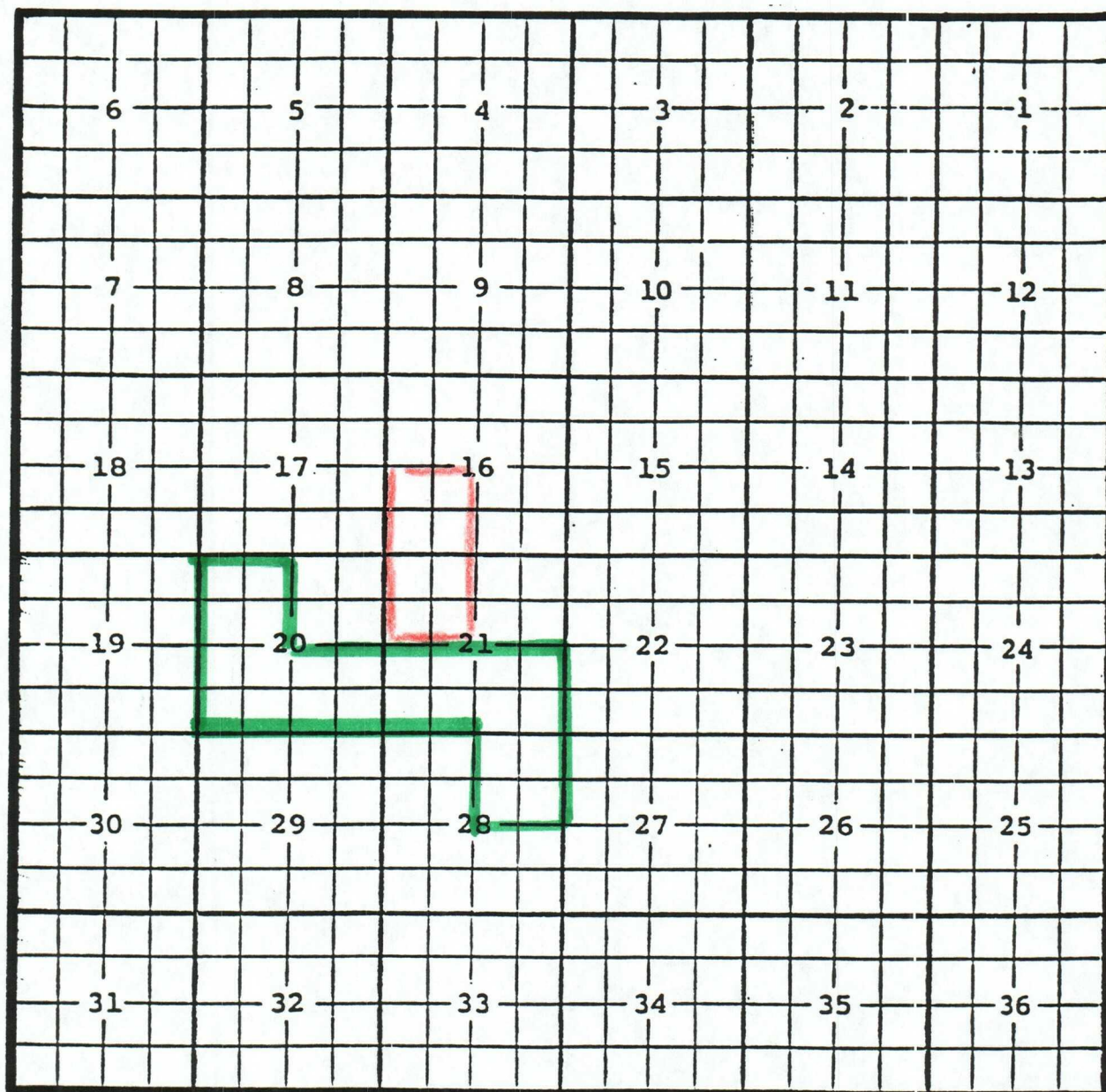
Completed 06/13/03 in the Bone Spring formation.

Top of perforations: 7600'.

Eddy County, New Mexico

Loco Hills; Wolfcamp Oil Pool

TOWNSHIP 18 SOUTH, RANGE 29 EAST, NMPM



Purpose: One completed oil well capable of capable of producing.

OXY USA WTP Limited Partnership

Location: Unit K, Sec. 16 Township 18 South, Range 29 East, NMPM.

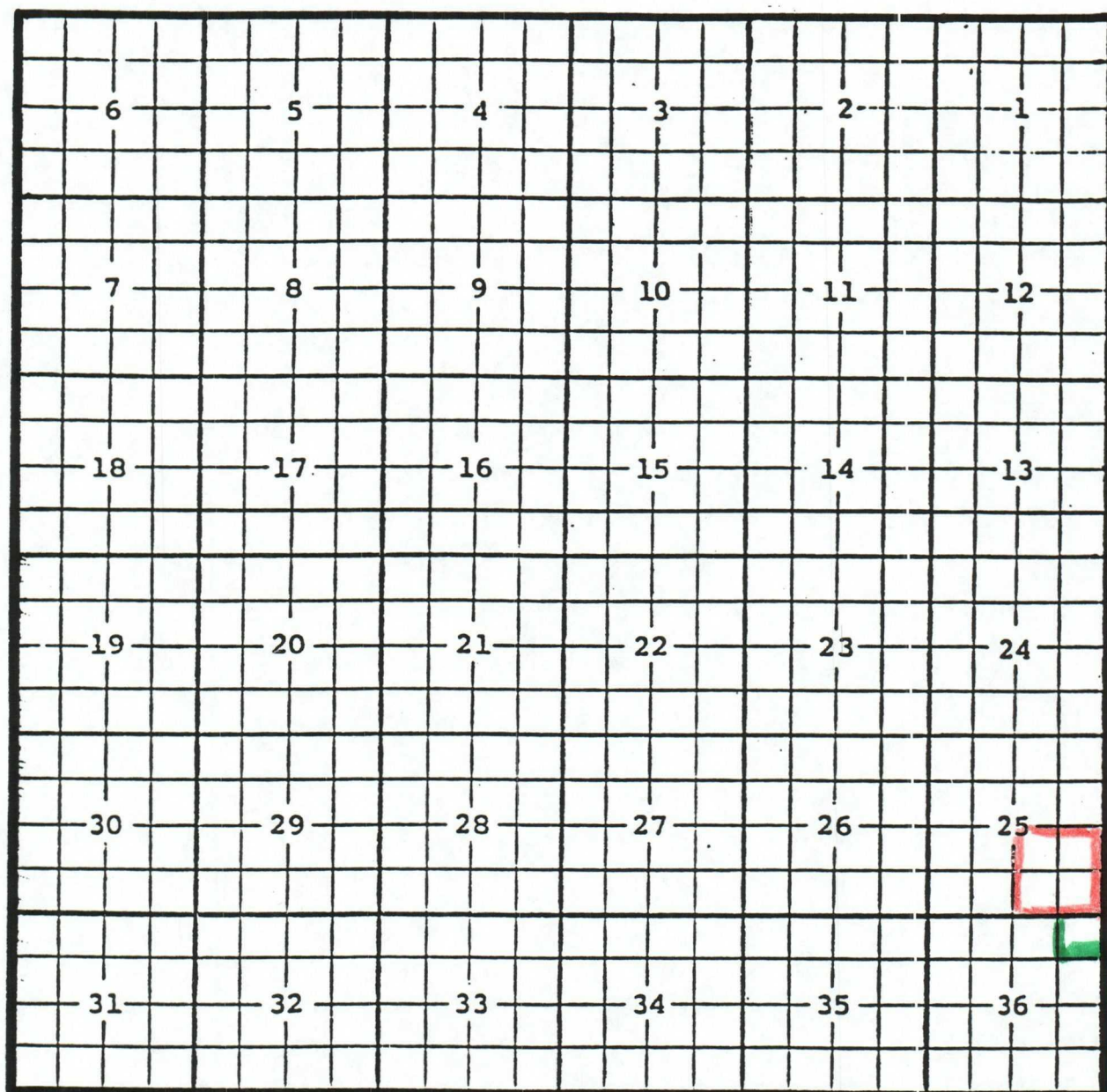
Completed 03/16/01 in the Wolfcamp formation.

Top of perforations: 9407'.

Eddy County, New Mexico

Los Medanos; Wolfcamp, South Oil Pool

TOWNSHIP 22 SOUTH, RANGE 30 EAST, NMPM



Purpose: One completed oil well capable of producing.

Devon Energy Production Company, L.P., Apache '25' Federal #5

Location: Unit I, Sec. 25, Township 22 South, Range 30 East, NMPM

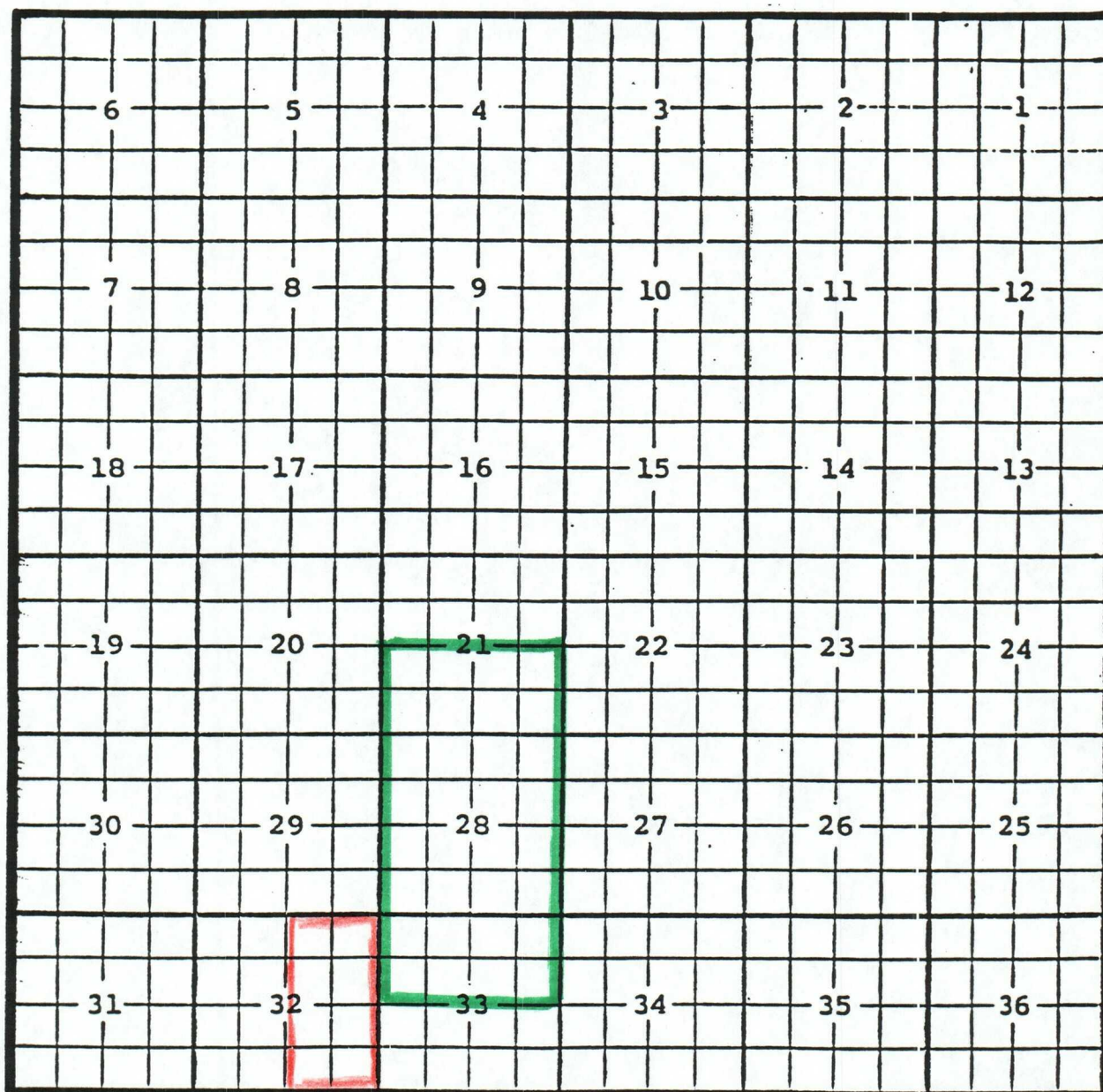
Completed 05/22/03 in the Wolfcamp formation

Top of perforations: 11,121'.

Eddy County, New Mexico

McMillan; Morrow, North Gas Pool

TOWNSHIP 19 SOUTH, RANGE 27 EAST, NMPM



Purpose: One completed gas well capable of producing.

Pogo Producing Company, Pecos '32' State #1

Location: Unit H, Sec. 32, Township 19 South, Range 27 East, NMPM

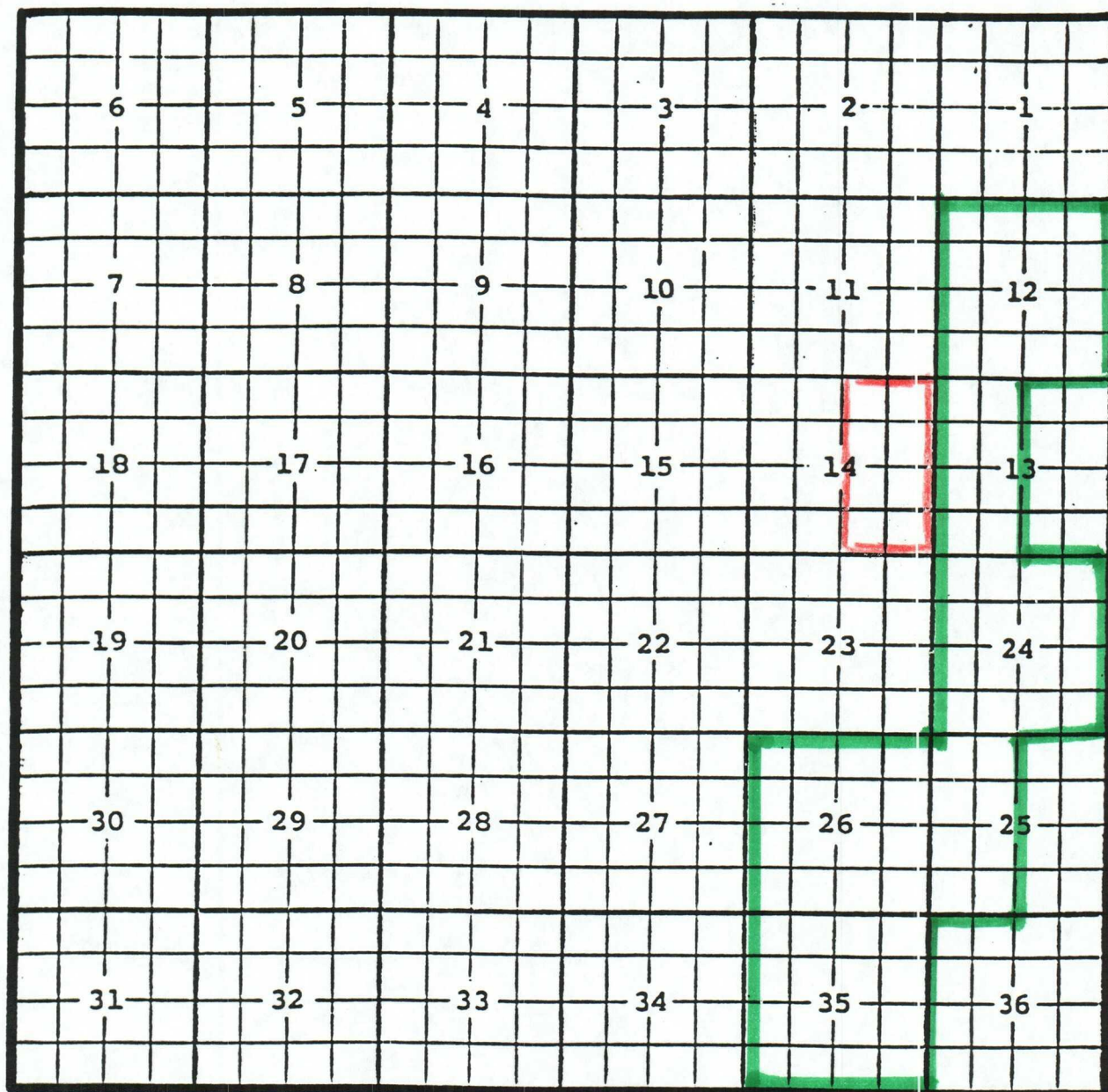
Completed 05/03/03 in the Morrow formation

Top of perforations: 10,753'.

Eddy County, New Mexico

Otis; Morrow Gas Pool

TOWNSHIP 22 SOUTH, RANGE 27 EAST, NMPM



Purpose: One completed gas well capable of producing.

Mewbourne Oil Company, Otis '14' #1

Location: Unit I, Sec. 14, Township 22 South, Range 27 East, NMPM

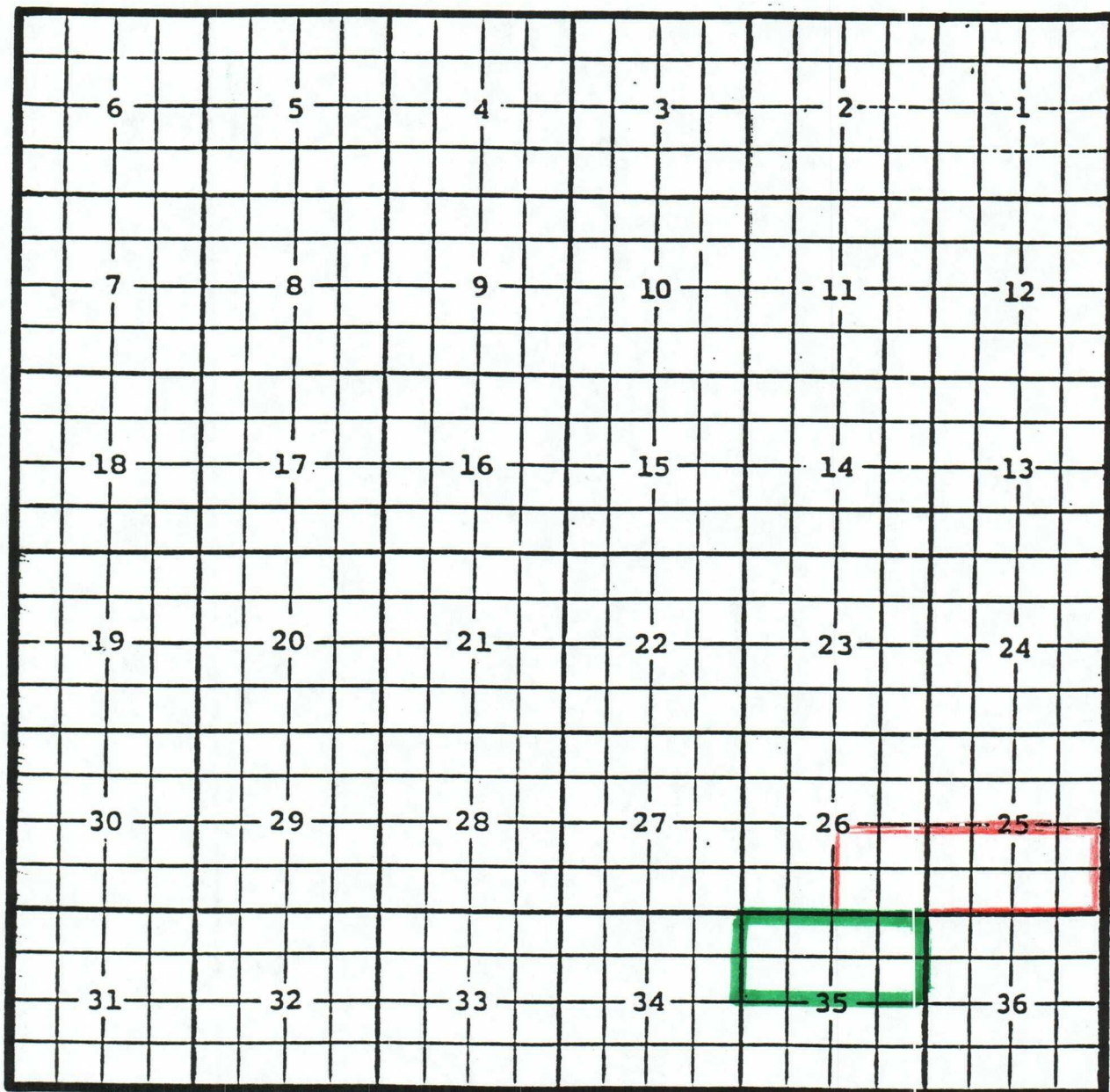
Completed 05/17/03 in the Morrow formation

Top of perforations: 11,644'.

Eddy County, New Mexico

Owen Mesa; Wolfcamp Gas Pool

TOWNSHIP 24 SOUTH, RANGE 29 EAST, NMPM



Purpose: One completed gas well by capable of producing.

Forest Oil Corporation, Owen Mesa '25' Federal Com. #1

Location: Unit L, Sec. 25, Township 24 South, Range 29 East, NMPM

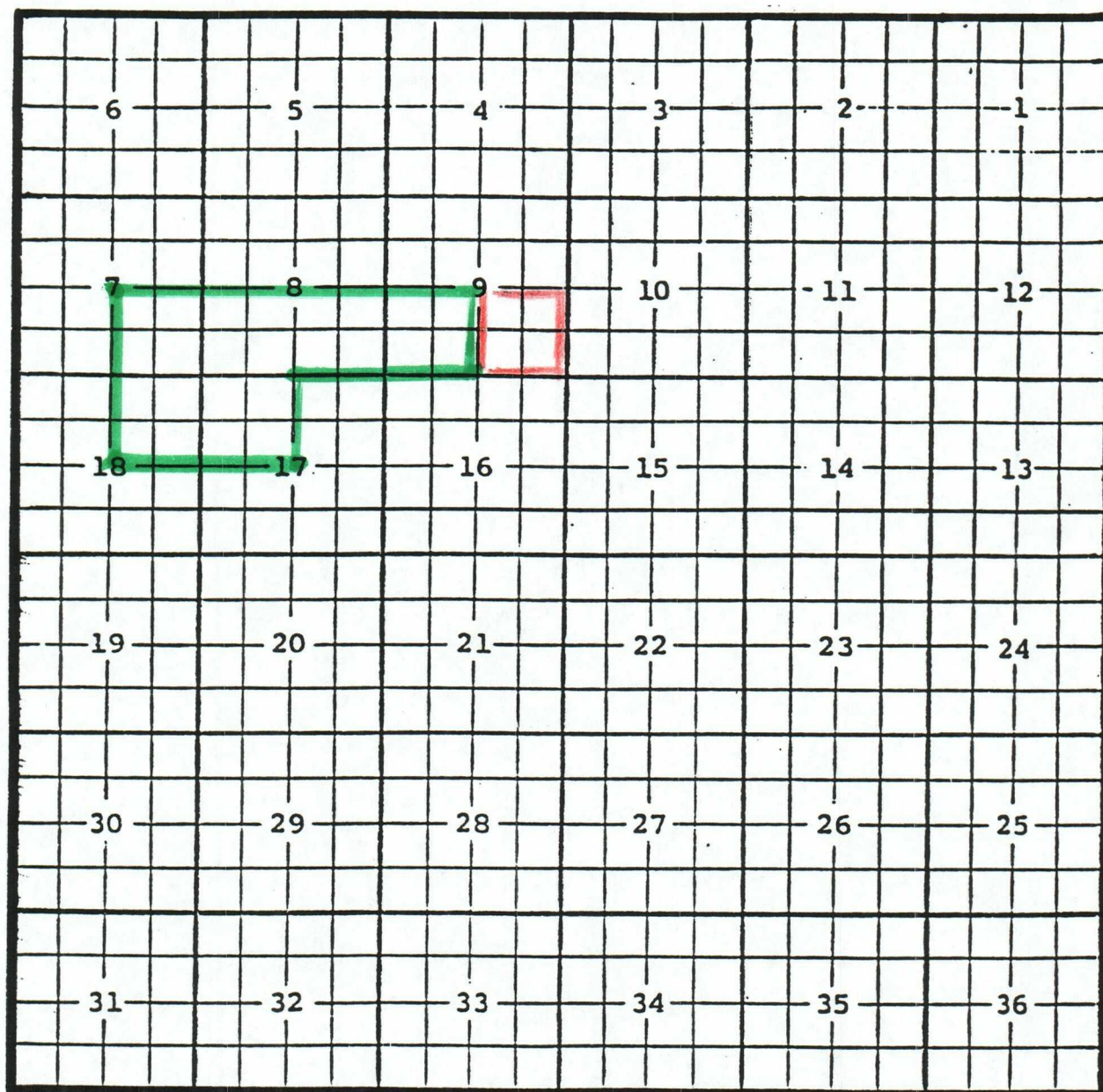
Completed 4/28/03 in the Wolfcamp formation.

Top of perforations: 11,562'.

Eddy County, New Mexico

Runyan Ranch; Abo Gas Pool

TOWNSHIP 19 SOUTH, RANGE 23 EAST, NMPM



Purpose: One completed gas well capable of producing.

Mack Energy Corporation, Slammin Sam State # 2

Location: Unit P, Sec. 9, Township 19 South, Range 23 East, NMPM

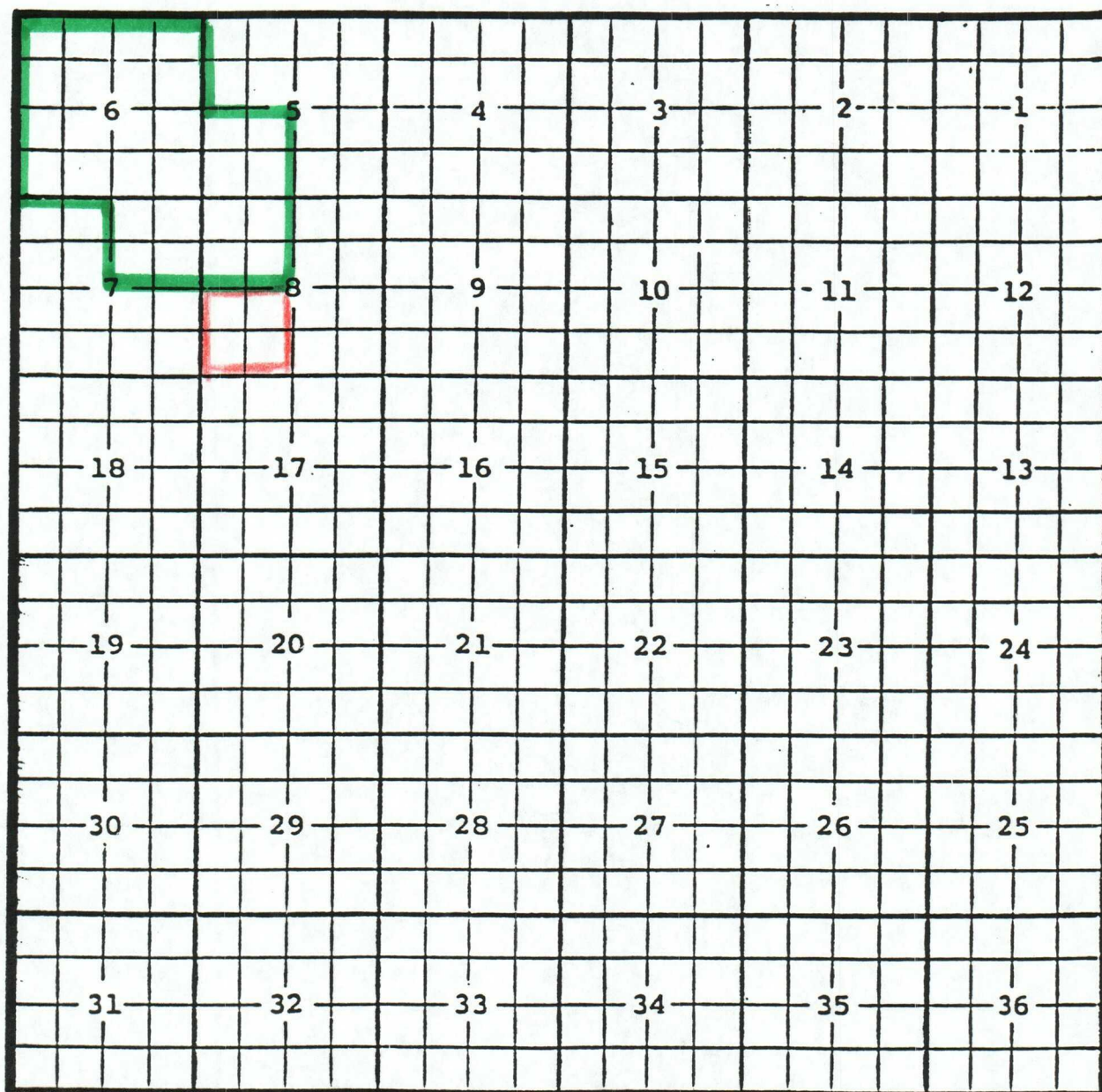
Completed 5/10/03 in the Abo formation.

Top of perforations: 3624'.

Eddy County, New Mexico

Sand Dunes; Delaware, South Oil Pool

TOWNSHIP 24 SOUTH, RANGE 31 EAST, NMPM



Purpose: One completed oil well capable of producing.

Pogo Producing Company, Sundance '8' Federal #3

Location: Unit M, Sec. 8, Township 24 South, Range 31 East, NMPM

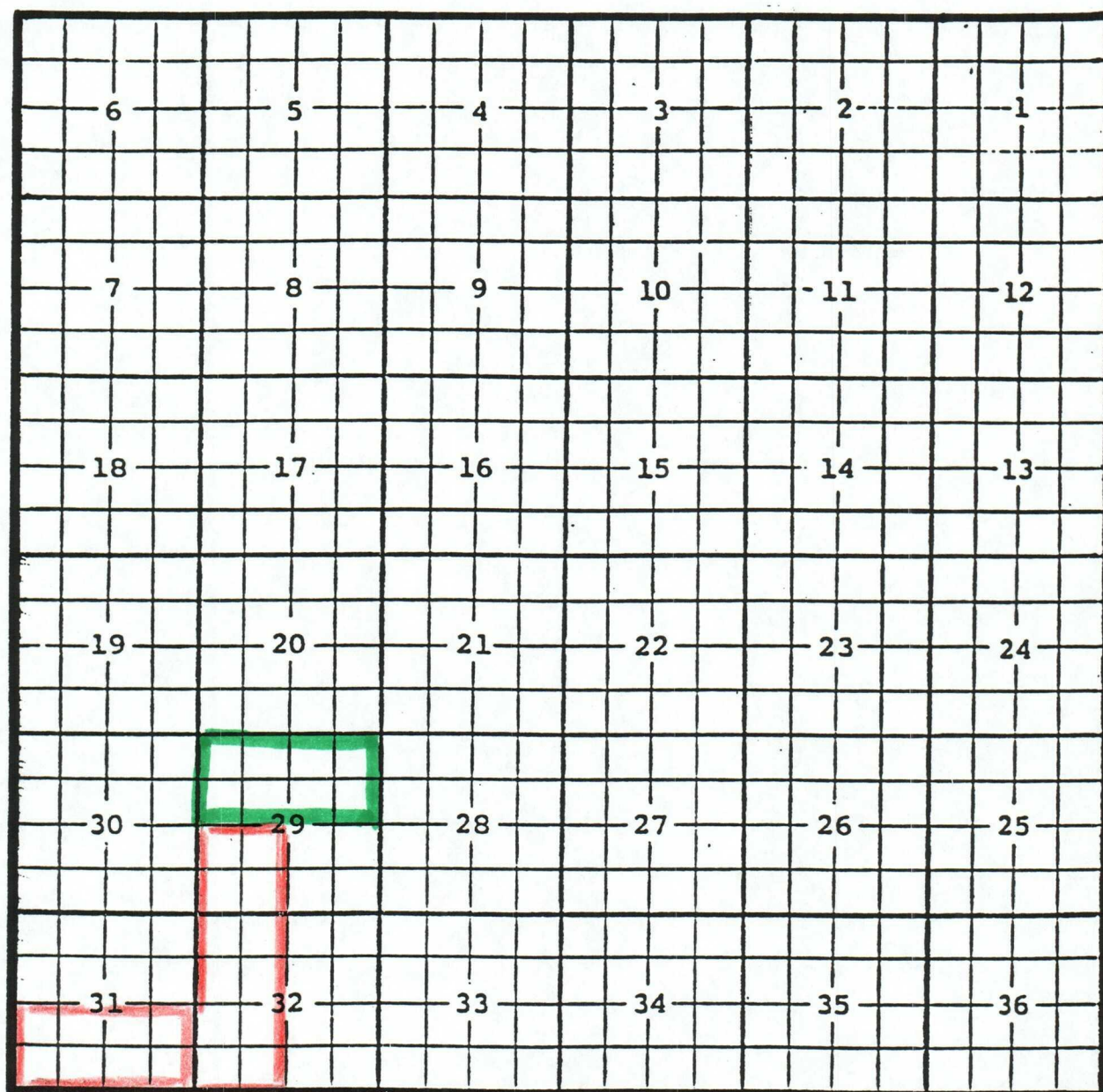
Completed 07/03/03 in the Delaware formation.

Top of perforations: 7904'.

Eddy County, New Mexico

Seven Rivers Hills; Atoka, North Gas Pool

TOWNSHIP 20 SOUTH, RANGE 25 EAST, NMPM



Purpose: One completed gas well capable of producing.

Fasken Oil and Ranch, Ltd., Cameron '31' Federal #1

Location: Unit J, Sec. 31, Township 20 South, Range 25 East, NMPM

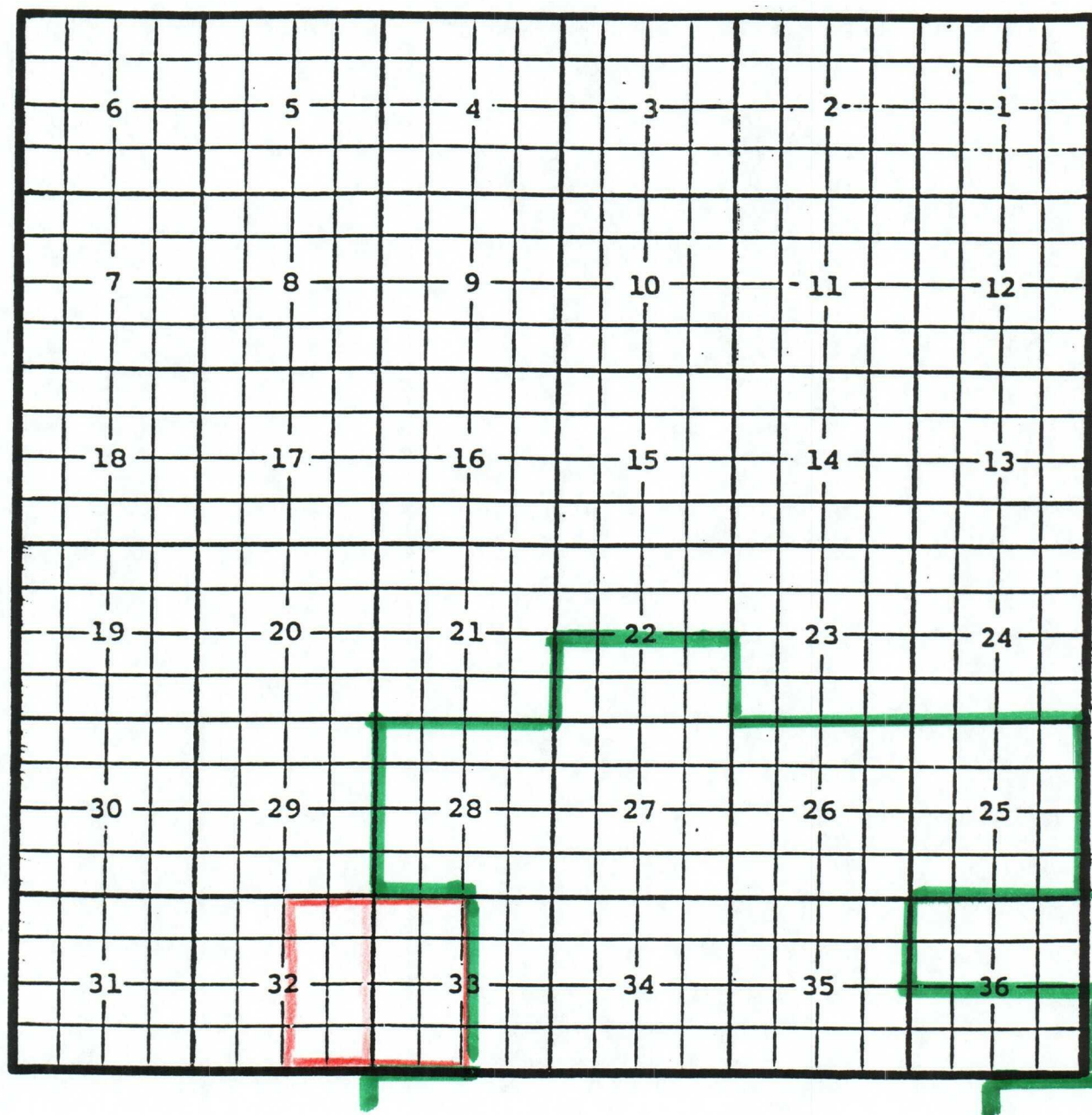
Completed 03/12/03 in the Atoka formation.

Top of perforations: 8475'.

Eddy County, New Mexico

Shugart; Morrow Gas Pool

TOWNSHIP 18 SOUTH, RANGE 31 EAST, NMPM



Purpose: One completed gas well capable of producing.

Chi Operating, KC Strip State #1

Location: Unit O, Sec. 32, Township 18 South, Range 31 East, NMPM

Completed on 04/06/03 in the Morrow formation.

Top of perforations: 12,063'.