

JAMES BRUCE
ATTORNEY AT LAW

POST OFFICE BOX 1056
SANTA FE, NEW MEXICO 87504

369 MONTEZUMA, NO. 213
SANTA FE, NEW MEXICO 87501

(505) 982-2043 (Phone)
(505) 660-6612 (Cell)
(505) 982-2151 (Fax)

jamesbruc@aol.com

2006 JAN 31 PM 2 09

January 31, 2006

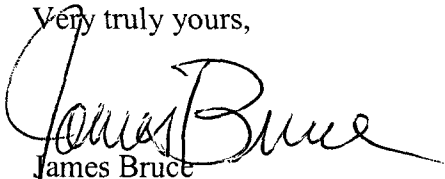
Case 13650

Florene Davidson
Oil Conservation Division
1220 South St. Francis Drive
Santa Fe, New Mexico 87505

Dear Florene:

Enclosed for filing, on behalf of Ridgeway Arizona Oil Corporation, are an original and one copy of an application for approval of a unit agreement, together with a proposed advertisement. The advertisement has also been e-mailed to the Division. Please set this matter for the March 2, 2006 Examiner hearing. Thanks.

Very truly yours,


James Bruce

Attorney for Ridgeway Arizona Oil Corporation

BEFORE THE NEW MEXICO OIL CONSERVATION DIVISION

2006 JAN 31 PM 2 09

**APPLICATION OF RIDGEWAY ARIZONA
OIL CORPORATION FOR APPROVAL OF
A UNIT AGREEMENT, CATRON COUNTY,
NEW MEXICO.**

Case No. 13650

APPLICATION

Ridgeway Arizona Oil Corporation applies for an order approving the Unit Agreement for the Cottonwood Canyon Carbon Dioxide Gas Unit Area, and in support thereof, states:

1. Applicant is a working interest owner in, and is the operator of, the proposed Cottonwood Canyon Carbon Dioxide Gas Unit Area, an exploratory unit comprising 89,574.12 acres of federal, state, and fee lands in Catron County, New Mexico, described as follows:

Township 2 North, Range 20 West, N.M.P.M.

Sections 30-32: All

Township 2 North, Range 21 West, N.M.P.M.

Section 9: All

Sections 14-16: All

Sections 21-28: All

Sections 33-36: All

Township 1 North, Range 20 West, N.M.P.M.

Sections 4-9: All

Sections 16-21: All

Section 26: S½

Section 27: S½

Sections 28-35: All

Township 1 North, Range 21 West, N.M.P.M.

Sections 1-4: All

Sections 9-16: All

Sections 21-28: All

Sections 33-36: All

Township 1 South, Range 20 West, N.M.P.M.

Sections 2-10: All
Sections 16-21: All
Sections 28-33: All

Township 1 South, Range 21 West, N.M.P.M.

Sections 1-4: All
Sections 9-16: All
Sections 21-28: All
Sections 33-36: All

Township 2 South, Range 20 West, N.M.P.M.

Sections 5-8: All
Sections 18-19: All

Township 2 South, Range 21 West, N.M.P.M.

Sections 1-4: All
Sections 9-16: All
Sections 21-28: All
Sections 33-36: All

Township 3 South, Range 21 West, N.M.P.M.


Sections 3-4: All

2. The proposed unit area has been preliminarily approved by the New Mexico Commissioner of Public Lands, and by the United States Bureau of Land Management as a logical unit, which will conserve natural resources.

3. The approval of this application will prevent waste and protect correlative rights.

WHEREFORE, applicant requests that, after hearing, the Division enter its order approving the relief requested herein.

Respectfully submitted,


James Bruce
Post Office Box 1056
Santa Fe, New Mexico 87504
(505) 982-2043

Attorney for Ridgeway Arizona Oil Corporation

BEFORE THE NEW MEXICO OIL CONSERVATION DIVISION

2006 JAN 31 PM 2 09

**APPLICATION OF RIDGEWAY ARIZONA
OIL CORPORATION FOR APPROVAL OF
A UNIT AGREEMENT, CATRON COUNTY,
NEW MEXICO.**

Case No. 13650

APPLICATION

Ridgeway Arizona Oil Corporation applies for an order approving the Unit Agreement for the Cottonwood Canyon Carbon Dioxide Gas Unit Area, and in support thereof, states:

1. Applicant is a working interest owner in, and is the operator of, the proposed Cottonwood Canyon Carbon Dioxide Gas Unit Area, an exploratory unit comprising 89,574.12 acres of federal, state, and fee lands in Catron County, New Mexico, described as follows:

Township 2 North, Range 20 West, N.M.P.M.

Sections 30-32: All

Township 2 North, Range 21 West, N.M.P.M.

Section 9: All

Sections 14-16: All

Sections 21-28: All

Sections 33-36: All

Township 1 North, Range 20 West, N.M.P.M.

Sections 4-9: All

Sections 16-21: All

Section 26: S½

Section 27: S½

Sections 28-35: All

Township 1 North, Range 21 West, N.M.P.M.

Sections 1-4: All

Sections 9-16: All

Sections 21-28: All

Sections 33-36: All

Township 1 South, Range 20 West, N.M.P.M.

Sections 2-10: All
Sections 16-21: All
Sections 28-33: All

Township 1 South, Range 21 West, N.M.P.M.

Sections 1-4: All
Sections 9-16: All
Sections 21-28: All
Sections 33-36: All

Township 2 South, Range 20 West, N.M.P.M.

Sections 5-8: All
Sections 18-19: All

Township 2 South, Range 21 West, N.M.P.M.

Sections 1-4: All
Sections 9-16: All
Sections 21-28: All
Sections 33-36: All

Township 3 South, Range 21 West, N.M.P.M.

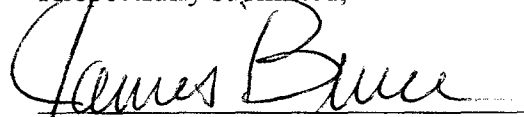
Sections 3-4: All

2. The proposed unit area has been preliminarily approved by the New Mexico Commissioner of Public Lands, and by the United States Bureau of Land Management as a logical unit, which will conserve natural resources.

3. The approval of this application will prevent waste and protect correlative rights.

WHEREFORE, applicant requests that, after hearing, the Division enter its order approving the relief requested herein.

Respectfully submitted,



James Bruce
Post Office Box 1056
Santa Fe, New Mexico 87504
(505) 982-2043

Attorney for Ridgeway Arizona Oil Corporation

PROPOSED ADVERTISEMENT

Case No. 13650 : **Application of Ridgeway Arizona Oil Corporation for approval of a unit agreement, Catron County, New Mexico:** Applicant seeks approval of the Cottonwood Canyon Carbon Dioxide Gas Unit Area, comprising 89,574.12 acres of federal, state, and fee lands described as follows:

Township 2 North, Range 20 West, N.M.P.M.
Sections 30-32: All

Township 2 North, Range 21 West, N.M.P.M.
Section 9: All
Sections 14-16: All
Sections 21-28: All
Sections 33-36: All

Township 1 North, Range 20 West, N.M.P.M.
Sections 4-9: All
Sections 16-21: All
Section 26: S½
Section 27: S½
Sections 28-35: All

Township 1 North, Range 21 West, N.M.P.M.
Sections 1-4: All
Sections 9-16: All
Sections 21-28: All
Sections 33-36: All

Township 1 South, Range 20 West, N.M.P.M.
Sections 2-10: All
Sections 16-21: All
Sections 28-33: All

Township 1 South, Range 21 West, N.M.P.M.
Sections 1-4: All
Sections 9-16: All
Sections 21-28: All
Sections 33-36: All

Township 2 South, Range 20 West, N.M.P.M.
Sections 5-8: All
Sections 18-19: All

Township 2 South, Range 21 West, N.M.P.M.
Sections 1-4: All

2006 JUN 31 PM 2 09

Sections 9-16: All
Sections 21-28: All
Sections 33-36: All

Township 3 South, Range 21 West, N.M.P.M.
Sections 3-4: All

The proposed unit area is centered approximately 33 miles west-southwest of Quemado, New Mexico.