



2004 AUG 6 AM 11 19

Betty Dimiterschik

San Juan / Rockies

Three Westlake Park -- 3WL-5061

P.O. Box 2197

Houston, Texas 77252-2197

Tel: 832-486-2339

Fax: 832-486-2674

July 30, 2004

Bureau of Land Management
Farmington Resource Area
1235 LaPlata Highway
Farmington, New Mexico 87401

Commissioner of Public Lands
State of New Mexico
P.O. Box 1148
Santa Fe, New Mexico 87501-1148

Oil Conservation Division
State of New Mexico
1220 So. Saint Francis Drive
Santa Fe, New Mexico 87505-4000

**RE: San Juan 30-5 Unit
N. 14-08-001-446
Rio Arriba County, New Mexico
Second Amendment to the 2004 Plan of Development
Contract 040454**

Gentlemen:

By letter dated February 11, 2004, ConocoPhillips Company (ConocoPhillips), as Unit Operator, filed the 2004 Plan of Development (POD).

It is now proposed that the POD be amended to include the addition of one (1) well which was not included in the initial POD.

The proposed new drill is as follows:

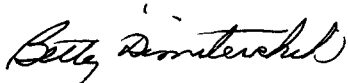
Well #	GPU	S	T	R	Formation
#206A	E/2	18	30N	5W	Fruitland Coal

ConocoPhillips, as Unit Operator, plans to drill (or recomplete) any offset wells required to prevent drainage of unitized substances and any others wells deemed necessary or desirable by the Unit Operator and the working interest owners under the terms and provisions of the Unit Operating Agreement.

In accordance with Section 10 of the Unit Agreement, please advise of your approval of this Second Amendment to the 2004 Plan of Development by executing in the space provided below and return one (1) copy to the undersigned.

Copies of this letter are being sent to the working interest owners shown on the attached sheet.

Sincerely,



Betty Dimiterchik
Lease Analyst

Enc.

Bureau of Land Management

Date

New Mexico Commissioner of Public Lands

Date



New Mexico Oil Conservation Division



Date

The foregoing approvals are for the Second Amendment to the 2004 Plan of Development for the San Juan 30-5 Unit, #14-08-001-446, Rio Arriba County, New Mexico.

SAN JUAN 30-5 UNIT
FRUITLAND COAL WORKING INTEREST OWNERS

BP AMERICA PRODUCTION COMPANY
501 WESTLAKE PARK BLVD
WESTLAKE 1, RM. 19.128
HOUSTON, TX 77079

BURLINGTON RESOURCES OIL & GAS CO
ATTN: SAN JUAN PROPERTIES ONLY
P.O. BOX 4289
FARMINGTON, NEW MEXICO 87499-4289

DUGAN PRODUCTION CORP
P O BOX 420
FARMINGTON, NEW MEXICO 87499-0420

FOUR STAR OIL & GAS COMPANY
ATTN: NOJV MANAGER
P.O. BOX 36366
HOUSTON, TX 77236

LANGDON D HARRISON TRUST
C/O ZIA DATA SEARCH CORP AGENT
P O DRAWER 2188
ROSWELL, NEW MEXICO 88202-2188

MAR OIL & GAS CORPORATION
ATTN: M.A. ROMERO
PO BOX 5155
SANTA FE, NEW MEXICO 87502

NAVATEX ENERGY LP
C/O WELLS FARGO BANK NA AGENT
PO BOX 5383
DENVER, COLORADO 80217

PROVIDENCE MINERALS LLC
SUITE 209
14860 MONTFORT DR
DALLAS, TEXAS 75224

RIO ARIBAGAS LTD
C/O EDDYE DREYER MGMT CO AGENT
4925 GREENVILLE AVE STE 900
DALLAS, TEXAS 75206

ROBERT TINNIN
500 MARQUETTE AVE NW STE 1300
ALBUQUERQUE, NEW MEXICO 87102

WILLIAMS PRODUCTION COMPANY
ONE WILLIAMS CENTER
P O BOX 3102, MS 37-5
TULSA, OKLAHOMA 74101

CONOCOPHILLIPS COMPANY
C/O JOINT INTEREST BILLING
P O BOX 1967
HOUSTON, TEXAS 77251-1967



2004 SEP 3

Jim Penney
Staff Landman
Coalbed Methane Team
600 N. Dairy Ashford - 3WL
Houston, Texas 77079-1175
Tel: (832) 486-2355

August 31, 2004

Bureau of Land Management
Farmington Field Office
1235 La Plata Highway
Farmington, New Mexico 87401

Oil Conservation Division
State of New Mexico
1220 S. St. Francis Drive
Santa Fe, New Mexico 87505-4000

Commissioner of Public Lands
State of New Mexico
PO Box 1148
Santa Fe, New Mexico 87501-1148

RE: San Juan 30-5 Federal Unit; N. 14-08-001-346
Rio Arriba County, New Mexico
Third Amendment - 2004 Plan of Development

Ladies and Gentlemen:

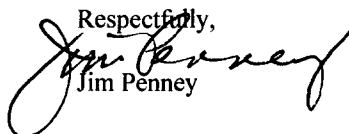
By letter dated February 11, 2004 ConocoPhillips Company (COPC), as Unit Operator for the referenced Federal Unit, filed the original Plan of Development (POD) for the calendar year 2004. The First and Second amendments to the 2004 POD were filed by COPC on July 22, 2004 and July 30, 2004, respectively.

Pursuant to Section 10 of the San Juan 30-5 Unit Agreement, COPC now desires to amend the 2004 POD by addition of the following wells:

<u>Wells Name</u>	<u>Dedicated Acreage</u>	<u>Formation</u>	<u>Operation</u>
San Juan 30-5 #216A	W/2 Section 20-30N-5W	Fruitland Coal	Drill
San Juan 30-5 #240A	E/2 Section 22-30N-5W	Fruitland Coal	Drill

ConocoPhillips, as Unit Operator, plans to drill (or recomplete) any wells that may be required to prevent drainage and any others wells deemed necessary or requested by the Unit Working Interest Owners under the terms and provisions of the Unit Operating Agreement.

Please confirm your approval of this Third Amendment to the 2004 Plan of Development by executing in the appropriate space and returning one (1) copy of this letter to the attention of the undersigned. Copies of this letter are being sent to the working interest owners shown on the attached sheet.

Respectfully,

Jim Penney

BUREAU OF LAND MANAGEMENT

DATE

COMMISSIONER OF PUBLIC LANDS
STATE OF NEW MEXICO

DATE


OIL CONSERVATION DIVISION
STATE OF NEW MEXICO

9-7-04
DATE



Jim Penney
Staff Landman
Coalbed Methane Team
600 N. Dairy Ashford – 3WL
Houston, Texas 77079-1175
Tel: (832) 486-2355
Fax: (832) 486-2674

February 4, 2005

Bureau of Land Management (3 copies)
Farmington Resource Area
1235 La Plata Highway
Farmington, New Mexico 87401

Commissioner of Public Lands (2 copies)
State of New Mexico
P. O. Box 1148
Santa Fe, New Mexico 87504-1148

Oil Conservation Division (2 copies)
State of New Mexico
1220 S. St Francis Drive
Santa Fe, New Mexico 87505-4000

RE: SAN JUAN 30-5 UNIT
#14-08-001-346
RIO ARRIBA COUNTY, NEW MEXICO
2005 PLAN OF DEVELOPMENT
CONTRACT C40454

Ladies and Gentlemen:

By letter dated February 11, 2004, ConocoPhillips as Unit Operator filed the 2004 Plan of Development (POD). The POD indicated that twenty-four (24) wells were planned to be drilled or re-completed. By letter dated July 22, 2004 the POD was amended to include the San Juan 30-5 #93 well. By letter dated July 30, 2004 the POD was amended to include the San Juan 30-5 #206A well. Finally, by letter dated August 31, 2004 the POD was amended to include the San Juan 30-5 #216A and #240A wells. The San Juan 30-5 #21A well was drilled in 2004 as shown below, however, this well was inadvertently omitted from the 2004 POD. The 2004 status is shown below:

The following wells were drilled in 2004:

<u>Well Name</u>	<u>Dedicated Acreage</u>	<u>Formation</u>
San Juan 30-5 Unit #50M	MV E/2 DK S/2 Sec 6-30N-5W	Mesaverde/Dakota
San Juan 30-5 Unit #78M	MV E/2 DK S/2 Sec 7-30N-5W	Mesaverde/Dakota
San Juan 30-5 Unit #88M	W/2 Section 18-30N-5W	Mesaverde/Dakota
San Juan 30-5 Unit #90M	E/2 Section 22-30N-5W	Mesaverde/Dakota
San Juan 30-5 Unit #201A	W/2 Section 19-30N-5W	Fruitland Coal
San Juan 30-5 Unit #202A	E/2 Section 6-30N-5W	Fruitland Coal
San Juan 30-5 Unit #206A	E/2 Section 18-30N-5W	Fruitland Coal
San Juan 30-5 Unit #207A	W/2 Section 18-30N-5W	Fruitland Coal
San Juan 30-5 Unit #208A	E/2 Section 19-30N-5W	Fruitland Coal

San Juan 30-5 Unit #209A	E/2 Section 30-30N-5W	Fruitland Coal
San Juan 30-5 Unit #210A	W/2 Section 30-30N-5W	Fruitland Coal
San Juan 30-5 Unit #212A	W/2 Section 31-30N-5W	Fruitland Coal
San Juan 30-5 Unit #215A	E/2 Section 8-30N-5W	Fruitland Coal
(Spud 7/18/04 by Williams Production Company)		
San Juan 30-5 Unit #216A	W/2 Section 20-30N-5W	Fruitland Coal
San Juan 30-5 Unit #217A	W/2 Section 21-30N-5W	Fruitland Coal
San Juan 30-5 Unit #218A	E/2 Section 17-30N-5W	Fruitland Coal
San Juan 30-5 Unit #223A	E/2 Section 20-30N-5W	Fruitland Coal
San Juan 30-5 Unit #226A	W/2 Section 29-30N-5W	Fruitland Coal
San Juan 30-5 Unit #229A	E/2 Section 21-30N-5W	Fruitland Coal
San Juan 30-5 Unit #234A	W/2 Section 22-30N-5W	Fruitland Coal
San Juan 30-5 Unit #240A	E/2 Section 22-30N-5W	Fruitland Coal
San Juan 30-5 Unit #243A	E/2 Section 15-30N-5W	Fruitland Coal
San Juan 30-5 Unit #264A	E/2 Section 9-30N-5W	Fruitland Coal
San Juan 30-5 Unit #265A	E/2 Section 10-30N-5W	Fruitland Coal

The San Juan 30-5 #202A and #215A wells were drilled to the Fruitland Coal as an infill wells on a drill block basis and the remaining Fruitland Coal wells were drilled as infill wells in the Fruitland Coal Participating Area. The Mesaverde/Dakota wells were drilled in the Mesaverde and Dakota Participating Areas. The San Juan 30-5 #37M, 211A and 237R wells will be carried over to the 2005 drilling program.

The following wells were re-completed in 2004:

<u>Well Name</u>	<u>Dedicated Acreage</u>	<u>Formation</u>
San Juan 30-5 Unit #82	W/2 Section 25-30N-5W	Mesaverde
San Juan 30-5 Unit #93	E/2 Section 26-30N-5W	Mesaverde

2004 Summary - There were twenty- six (26) wells drilled or re-completed in 2004. Three (3) wells will be carried over to the 2005 drilling program. All operations were conducted in accordance with existing regulatory parameters.

Attached to this letter are unit production plats for each producing formation. The Participating Areas which have been established in the 30-5 Unit are listed below:

<u>Formation</u>	<u>Revision</u>	<u>Effective</u>
Fruitland Coal	Thirty-Fourth	8/1/2002
Pictured Cliffs	Third	11/1/81
Mesaverde	Thirty-Fifth	6/1/00
Dakota	Eighteenth	8/1/00
Dakota "A"	Initial	7/19/93

Pursuant to Section 10 of the San Juan 30-5 Unit Agreement, ConocoPhillips, as Unit Operator, hereby submits the following wells for the 2005 POD:


<u>Well Name</u>	<u>Dedicated Acreage</u>	<u>Formation</u>	<u>Operation</u>
San Juan 30-5 Unit #205A	W/2 Section 7-30N-5W	Fruitland Coal	Drill
San Juan 30-5 Unit #211A	E/2 Section 31-30N-5W	Fruitland Coal	Drill
San Juan 30-5 Unit #220A	W/2 Section 8-30N-5W	Fruitland Coal	Drill
San Juan 30-5 Unit #237R	E/2 Section 16-30N-5W	Fruitland Coal	Drill
San Juan 30-5 Unit #239A	W/2 Section 15-30N-5W	Fruitland Coal	Drill
San Juan 30-5 Unit #241A	W/2 Section 23-30N-5W	Fruitland Coal	Drill
San Juan 30-5 Unit #247R	E/2 Section 26-30N-5W	Fruitland Coal	Drill
San Juan 30-5 Unit #248A	W/2 Section 35-30N-5W	Fruitland Coal	Drill
San Juan 30-5 Unit #249A	E/2 Section 23-30N-5W	Fruitland Coal	Drill
San Juan 30-5 Unit #255A	W/2 Section 14-30N-5W	Fruitland Coal	Drill
San Juan 30-5 Unit #257A	W/2 Section 11-30N-5W	Fruitland Coal	Drill
San Juan 30-5 Unit #258A	E/2 Section 14-30N-5W	Fruitland Coal	Drill

San Juan 30-5 Unit #259A	W/2 Section 13-30N-5W	Fruitland Coal	Drill
San Juan 30-5 Unit #261A	E/2 Section 11-30N-5W	Fruitland Coal	Drill
San Juan 30-5 Unit #263A	E/2 Section 13-30N-5W	Fruitland Coal	Drill
San Juan 30-5 Unit #267A	E/2 Section 24-30N-5W	Fruitland Coal	Drill
San Juan 30-5 Unit #268A	W/2 Section 24-30N-5W	Fruitland Coal	Drill
San Juan 30-5 Unit #269	W/2 Section 25-30N-5W	Fruitland Coal	Drill
San Juan 30-5 Unit #12B	W/2 Section 31-30N-5W	Mesaverde	Drill
San Juan 30-5 Unit #12C	W/2 Section 31-30N-5W	Mesaverde	Drill
San Juan 30-5 Unit #14C	E/2 Section 31-30N-5W	Mesaverde	Drill
San Juan 30-5 Unit #37M	W/2 Section 8-30N-5W	Mesaverde/Dakota	Drill
San Juan 30-5 Unit #37G	W/2 Section 8-30N-5W	Mesaverde/Dakota	Drill
San Juan 30-5 Unit #39F	MV E/2 DK N/2 Sec 7-30N-5W	Mesaverde	Drill
San Juan 30-5 Unit #39M	MV W/2 DK N/2 Sec 7-30N-5W	Mesaverde	Drill
San Juan 30-5 Unit #62	NE/4 Section 21-30N-5W	Pictured Cliffs	Recomplete
San Juan 30-5 Unit #43	SW/4 Section 5-30N-5W	Pictured Cliffs	Recomplete

The San Juan 30-5 Unit working interest owners are being provided with a copy of this letter. ConocoPhillips, as Unit Operator, will drill any wells that may be required to prevent drainage and any other wells deemed necessary or requested by the Unit working interest owners under the terms and provisions of the Unit Operating Agreement.

Per Section 10 of the Unit Agreement, please confirm your approval of this POD by signing in the appropriate space below and returning an executed copy to my attention.

Respectfully yours,


Jim Penney

**SAN JUAN 30-5 UNIT #14-08-001-346
2005 INITIAL PLAN OF DEVELOPMENT**

Bureau of Land Management

Date

New Mexico Commissioner of Public Lands

Date

New Mexico Oil Conservation Division

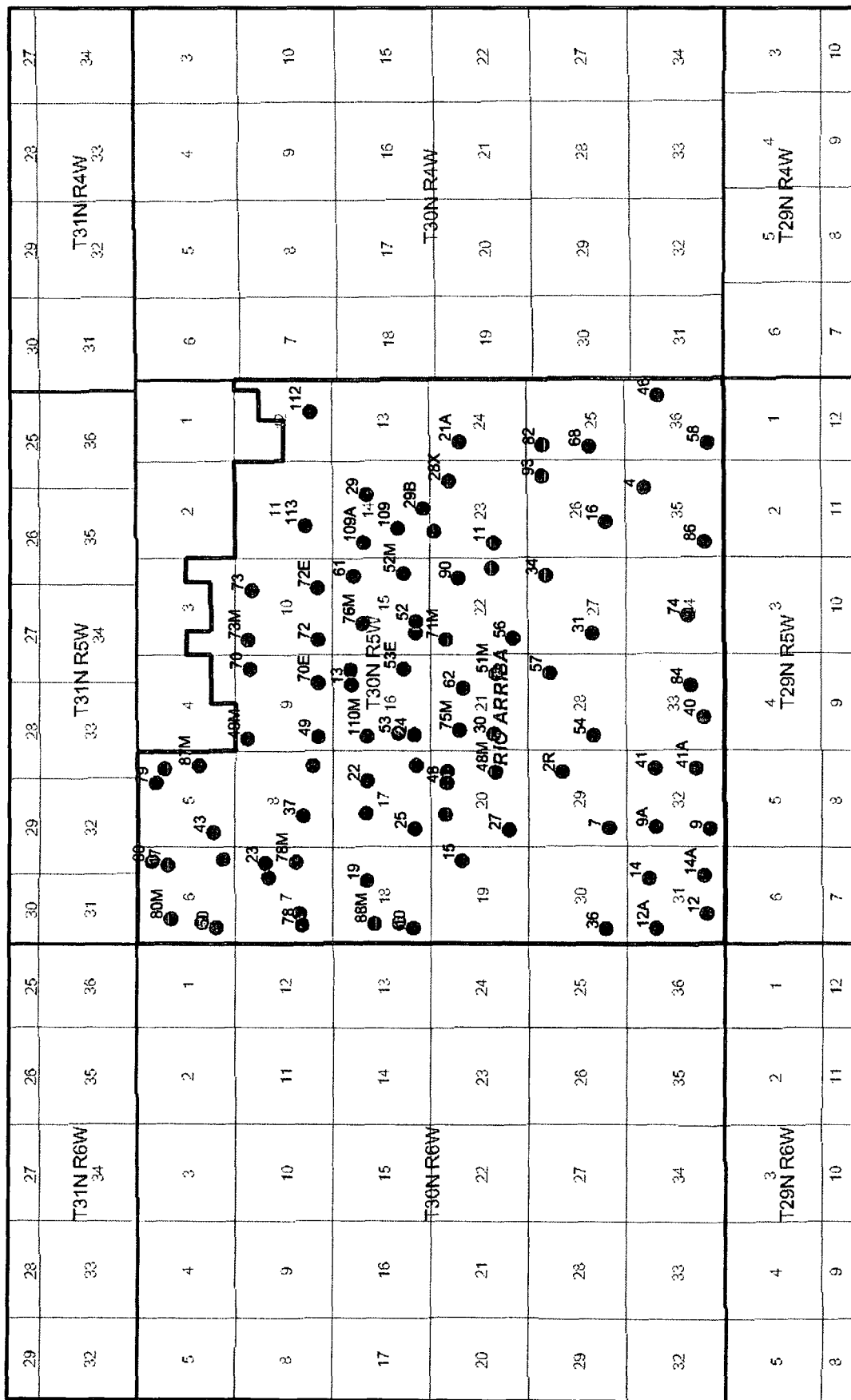
Date

2/14/05

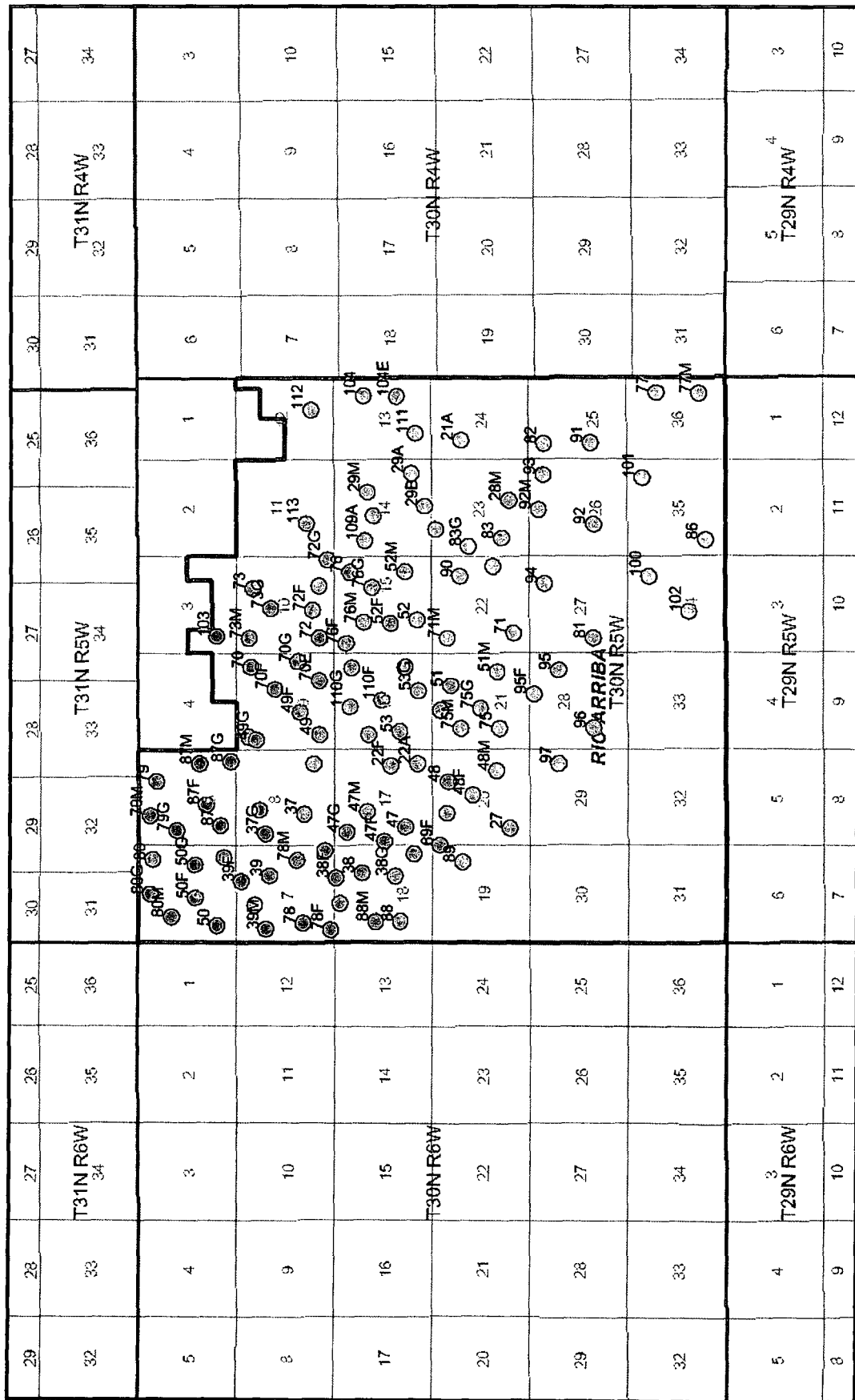
29	28	27	26	25	30	29	28	27	26	25	30	29	28	27	34	27
32	33	T31N R6W ₃₄	35	36	31	32	33	T31N R5W ₃₄	35	36	31	T31N R4W ₃₃	32	33	34	
5	4	3	2	1	6	5	4	3	2	1	6	5	4	3		
8	9	10	11	12	7	8	9	10	11	12	7	8	9	10		
17	16	15	14	13	18	17	16	15	14	13	18	17	16	15		
20	21	22	23	24	19	20	21	22	23	24	19	T30N R4W	20	21	22	
29	28	27	26	25	30	29	28	27	26	25	30	29	28	27		
32	33	34	35	36	31	32	33	34	35	36	31	32	33	34		
5	4	T29N R6W ₃	2	1	6	5	4	T29N R5W ₃	2	1	6	5	T29N R4W ₄	3		
8	9	10	11	12	7	8	9	10	11	12	7	8	9	10		

ConocoPhillips
 San Juan 30-5 Unit
 Pictured Cliffs Wells

Projection: NAD 1927 SPCS Zone New Mexico West
 Drawn by: Jim Penney
 Date: Mon Jan 24 13:13:01 2005



ConocoPhillips
San Juan 30-5 Unit
Mesaverde Wells
 Projection: NAD 1927 SPCS Zone New Mexico West
 Drawn by: Jim Penney
 Date: Mon Jan 24 12:59:57 2005



ConocoPhillips
San Juan 30-5
Dakota Wells

Projection: NAD 1927 SPCS Zone New Mexico West
 Drawn by: Jim Penney
 Date: Mon Jan 24 13:03:31 2005

29	28	27	26	25	30	29	28	27	26	25	30	29	28	27
32	33	T31N R6W 34	35	36	31	32	33	T31N R5W 34	35	36	31	T31N R4W 32	33	34
5	4	3	2	1	203A 6	202 5	213 4	214A 3	213R 2	213A 1	6	5	4	3
8	9	10	11	12	205 7	204 8	215 9	260A 10	264 9	265 11	262 10	7	8	10
17	16	15	14	13	207A 18	206 17	218A 16	219R 15	243 14	258 13	268 12	13	17	15
20	21	22	23	24	201A 19	208 18	216A 17	217 16	229 15	237A 14	240 13	T30N R4W 19	20	22
29	28	27	26	25	210A 30	209A 29	228A 28	227 27	235 26	247 25	267 24	20	29	27
32	33	34	35	36	212A 31	211 30	231A 29	232 28	238 27	242 26	248 25	31	32	34
5	4	T29N R6W 3	2	1	6	5	4	T29N R5W 3	2	1	6	T29N R4W 5	4	3
8	9	10	11	12	7	8	9	10	11	12	7	8	9	10

ConocoPhillips
San Juan 30-5 Unit
Fruitland Coal Wells

Projection: NAD 1927 SPCS Zone New Mexico West
Drawn by: Jim Penney
Date: Mon Jan 24 13:05:55 2005