



472

PATRICK H. LYONS  
COMMISSIONER

*State of New Mexico*  
*Commissioner of Public Lands*

310 OLD SANTA FE TRAIL  
P.O. BOX 1148  
SANTA FE, NEW MEXICO 87504-1148

COMMISSIONER'S OFFICE  
Phone (505) 827-5760  
Fax (505) 827-5766  
[www.nmstatelands.org](http://www.nmstatelands.org)

June 14, 2004

Bass Enterprises Production Company  
201 Main Street  
Ft. Worth, Texas 76102-3131

Attn: Mr. J. Wayne Bailey

2004 Plan of Development  
James Ranch Unit  
Eddy County, New Mexico

Dear Mr. Bailey:

The Commissioner of Public Lands has, of this date, approved the above-captioned Plan of Development. Our approval is subject to like approval by all other appropriate agencies.

The possibility of drainage by wells outside of the unit area and the need for further development of the unit may exist. You may be contacted at a later date regarding these possibilities.

If you have any questions or if we may be of further help, please contact Pete Martinez at (505) 827-5791.

Very truly yours,

PATRICK H. LYONS  
COMMISSIONER OF PUBLIC LANDS

BY:  
JAMI BAILEY, Director  
Oil, Gas and Minerals Division  
(505) 827-5744

PL/JB/cpm  
xc: Reader File

OCD

BLM



PATRICK H. LYONS  
COMMISSIONER

*State of New Mexico*  
*Commissioner of Public Lands*

310 OLD SANTA FE TRAIL  
P.O. BOX 1148  
SANTA FE, NEW MEXICO 87504-1148

COMMISSIONER'S OFFICE

Phone (505) 827-5760  
Fax (505) 827-5766  
www.nmstatelands.org

January 15, 2003

Bass Enterprises Production Company  
201 Main Street  
Ft. Worth, Texas 76102-3131

Attn: Mr. J. Wayne Bailey

2003 Plan of Development  
James Ranch Unit  
Eddy County, New Mexico

Dear Mr. Bailey:

The Commissioner of Public Lands has, of this date, approved the above-captioned Plan of Development. Our approval is subject to like approval by all other appropriate agencies.

The possibility of drainage by wells outside of the unit area and the need for further development of the unit may exist. You may be contacted at a later date regarding these possibilities.

If you have any questions or if we may be of further help, please contact Pete Martinez at (505) 827-5791.

Very truly yours,

PATRICK H. LYONS  
COMMISSIONER OF PUBLIC LANDS

BY:  
JAMI BAILEY, Director  
Oil, Gas and Minerals Division  
(505) 827-5744

PL/JB/cpm  
xc: Reader File

OCD

BLM

RECEIVED  
JAN 15 2003  
Oil Conservation Division  
1220 S. St. Francis Drive  
Santa Fe, NM 87505

BASS ENTERPRISES PRODUCTION CO.

201 MAIN ST.

FORT WORTH, TEXAS 76102-3131

817/390-8400

March 10, 2004

RECEIVED

MAR 15 2004

OIL CONSERVATION  
DIVISION

**EXPRESS MAIL/  
Return Receipt Requested**

Bureau of Land Management  
Roswell District Office  
2909 W. 2<sup>nd</sup> Street  
Roswell, New Mexico 88201  
Attn: Mr. Ed L. Roberson

New Mexico State Land Office  
Commissioner of Public Lands  
310 Old Santa Fe Trail  
Santa Fe, New Mexico 87501  
Attention: Ms. Jami Bailey

New Mexico Oil Conservation Division  
1220 St. Francis  
Santa Fe, New Mexico 87505  
Attention: Roy Johnson

Re: 2004 Plan of Development  
James Ranch Unit  
Eddy County, New Mexico

Gentlemen:

In accordance with Section 10 of the James Ranch Unit Agreement dated April 22, 1952, Bass Enterprises Production Co., Operator of the referenced unit, hereby submits a Plan of Development for the James Ranch Unit for the year 2004.

HISTORY OF PAST DEVELOPMENT

We refer to our previous Plans of Development for a detailed description of the operations conducted in this Unit in prior years.

2003 ACTIVITY

James Ranch No. 11 - This well was recompleted in the Bone Spring Formation as an oil well in the interval between 10,467' - 10,534'.

James Ranch No. 80 - This well was drilled at a location being 330' FNL & 1,500' FEL, Section 36, T22S-R30E, Eddy County, New Mexico. This well was completed as a producer in the Bone Spring & Wolfcamp Formations as an oil well in the intervals between 10,900' - 10,910' and 11,096' - 11,111'.

PARTICIPATING AREAS

Bass Enterprises Production Co. has submitted commercial determinations for wells drilled in prior years along with an application for a participating area for the Delaware Formation and revisions to the Bone Springs Participating Area. The initial Delaware Participating Area and First Revision have been fully executed. The Initial Delaware "A" Participating Area has also been fully executed. The Bone Spring Participating Area revisions are being reviewed.

OFFSET OBLIGATIONS

Appropriate and adequate measures will be taken to prevent drainage of unitized substances from lands within the James Ranch Unit area or pursuant to applicable regulations.

MODIFICATIONS

In accordance with the terms and provisions of the James Ranch Unit Agreement, this Plan of Development may be modified from time to time as a result of changing conditions.

EFFECTIVE DATE

This Plan of Development became effective on January 1, 2006.

If this Plan of Development meets with your approval, please so indicate by signing in the appropriate space provided below and return one (1) signed original to the undersigned for our records.

Very truly yours,



J. Wayne Bailey  
Division Landman

JWB:ca

ACCEPTED AND AGREED this \_\_\_\_\_ day of \_\_\_\_\_, 2006.

BUREAU OF LAND MANAGEMENT

By: \_\_\_\_\_

COMMISSIONER OF PUBLIC LANDS


By: \_\_\_\_\_

NEW MEXICO OIL CONSERVATION DIVISION

By: \_\_\_\_\_

If this Plan of Development meets with your approval, please so indicate by signing in the appropriate space provided below and return one (1) signed original to the undersigned for our records.

Very truly yours,

  
J. Wayne Bailey  
Division Landman

JWB:ca

ACCEPTED AND AGREED this 17<sup>th</sup> day of March, 2004.


BUREAU OF LAND MANAGEMENT

By: \_\_\_\_\_

COMMISSIONER OF PUBLIC LANDS

By: \_\_\_\_\_

NEW MEXICO OIL CONSERVATION DIVISION

By:  \_\_\_\_\_

BASS ENTERPRISES PRODUCTION CO.

201 MAIN ST.  
FORT WORTH, TEXAS 76102-3131  
817/390-8400

March 24, 2006

**EXPRESS MAIL/  
Return Receipt Requested**

Bureau of Land Management  
Roswell District Office  
2909 W. 2<sup>nd</sup> Street  
Roswell, New Mexico 88201  
Attn: Mr. Larry Bray

New Mexico State Land Office  
Commissioner of Public Lands  
310 Old Santa Fe Trail  
Santa Fe, New Mexico 87501  
Attention: Ms. Jami Bailey

New Mexico Oil Conservation Division  
1220 St. Francis  
Santa Fe, New Mexico 87505  
Attention: Roy Johnson

Re: 2006 Plan of Development  
James Ranch Unit  
Eddy County, New Mexico

Gentlemen:

In accordance with Section 10 of the James Ranch Unit Agreement dated April 22, 1952, Bass Enterprises Production Co., Operator of the referenced unit, hereby submits a Plan of Development for the James Ranch Unit for the year 2006.

HISTORY OF PAST DEVELOPMENT

We refer to our previous Plans of Development for a detailed description of the operations conducted in this Unit in prior years.

2005 ACTIVITY

James Ranch Unit No. 87 – This well was drilled at a location being 250' FSL & 1,980' FWL, Section 6, T23S-R30E, Eddy County, New Mexico. This well was completed in the Delaware, Bone Spring and Wolfcamp Formations as an oil well.

PARTICIPATING AREAS

Bass Enterprises Production Co. has submitted commercial determinations for wells drilled in prior years (except for the James Ranch No. 87 mentioned above) along with an application for a participating area for the Delaware Formation and revisions to the Bone Springs Participating Area. The initial Delaware Participating Area and First Revision have been fully executed. The Initial Delaware "A" Participating Area has also been fully executed.

FUTURE DEVELOPMENT

James Ranch No. 85 - This well will be drilled at a legal location being 2,180' FSL & 350' FWL, Section 6, T23S-R31E, Eddy County, New Mexico to a proposed depth of 7,860' to test the Delaware Formation.

OFFSET OBLIGATIONS

Appropriate and adequate measures will be taken to prevent drainage of unitized substances from lands within the James Ranch Unit area or pursuant to applicable regulations.

MODIFICATIONS


In accordance with the terms and provisions of the James Ranch Unit Agreement, this Plan of Development may be modified from time to time as a result of changing conditions.

EFFECTIVE DATE

This Plan of Development became effective on January 1, 2006.

If this Plan of Development meets with your approval, please so indicate by signing in the appropriate space provided below and return one (1) signed original to the undersigned for our records.

Very truly yours,

  
J. Wayne Bailey  
Division Landman

JWB:ca

ACCEPTED AND AGREED this \_\_\_\_\_ day of \_\_\_\_\_, 2006.

BUREAU OF LAND MANAGEMENT

By: \_\_\_\_\_

COMMISSIONER OF PUBLIC LANDS

By: \_\_\_\_\_

NEW MEXICO OIL CONSERVATION DIVISION

By: \_\_\_\_\_

**BASS ENTERPRISES PRODUCTION CO.**

201 MAIN ST.  
FORT WORTH, TEXAS 76102-3131  
817/390-8400

March 24, 2006

**EXPRESS MAIL/**  
**Return Receipt Requested**

Bureau of Land Management  
Roswell District Office  
2909 W. 2<sup>nd</sup> Street  
Roswell, New Mexico 88201  
Attn: Mr. Larry Bray

New Mexico State Land Office  
Commissioner of Public Lands  
310 Old Santa Fe Trail  
Santa Fe, New Mexico 87501  
Attention: Ms. Jami Bailey

New Mexico Oil Conservation Division  
1220 St. Francis  
Santa Fe, New Mexico 87505  
Attention: Roy Johnson

Re: 2006 Plan of Development  
James Ranch Unit  
Eddy County, New Mexico

Gentlemen:

In accordance with Section 10 of the James Ranch Unit Agreement dated April 22, 1952, Bass Enterprises Production Co., Operator of the referenced unit, hereby submits a Plan of Development for the James Ranch Unit for the year 2006.

**HISTORY OF PAST DEVELOPMENT**

We refer to our previous Plans of Development for a detailed description of the operations conducted in this Unit in prior years.

**2005 ACTIVITY**

**James Ranch Unit No. 87** – This well was drilled at a location being 250' FSL & 1,980' FWL, Section 6, T23S-R30E, Eddy County, New Mexico. This well was completed in the Delaware, Bone Spring and Wolfcamp Formations as an oil well.

**PARTICIPATING AREAS**

Bass Enterprises Production Co. has submitted commercial determinations for wells drilled in prior years (except for the James Ranch No. 87 mentioned above) along with an application for a participating area for the Delaware Formation and revisions to the Bone Springs Participating Area. The initial Delaware Participating Area and First Revision have been fully executed. The Initial Delaware "A" Participating Area has also been fully executed.

**FUTURE DEVELOPMENT**

**James Ranch No. 85** - This well will be drilled at a legal location being 2,180' FSL & 350' FWL, Section 6, T23S-R31E, Eddy County, New Mexico to a proposed depth of 7,860' to test the Delaware Formation.



BASS ENTERPRISES PRODUCTION CO.

201 MAIN ST.  
FORT WORTH, TEXAS 76102-3131  
817/390-8400

OFFSET OBLIGATIONS

Appropriate and adequate measures will be taken to prevent drainage of unitized substances from lands within the James Ranch Unit area or pursuant to applicable regulations.

MODIFICATIONS


In accordance with the terms and provisions of the James Ranch Unit Agreement, this Plan of Development may be modified from time to time as a result of changing conditions.

EFFECTIVE DATE

This Plan of Development became effective on January 1, 2006.

If this Plan of Development meets with your approval, please so indicate by signing in the appropriate space provided below and return one (1) signed original to the undersigned for our records.

Very truly yours,

  
J. Wayne Bailey  
Division Landman

JWB:ca

ACCEPTED AND AGREED this \_\_\_\_\_ day of \_\_\_\_\_, 2006.

BUREAU OF LAND MANAGEMENT

By: \_\_\_\_\_

COMMISSIONER OF PUBLIC LANDS

By: \_\_\_\_\_

NEW MEXICO OIL CONSERVATION DIVISION

By: \_\_\_\_\_

**BASS ENTERPRISES PRODUCTION CO.**

201 MAIN ST.

FORT WORTH, TEXAS 76102-3131

817/390-8400

March 24, 2006

**EXPRESS MAIL/**  
**Return Receipt Requested**

Bureau of Land Management  
Roswell District Office  
2909 W. 2<sup>nd</sup> Street  
Roswell, New Mexico 88201  
Attn: Mr. Larry Bray

New Mexico State Land Office  
Commissioner of Public Lands  
310 Old Santa Fe Trail  
Santa Fe, New Mexico 87501  
Attention: Ms. Jami Bailey

New Mexico Oil Conservation Division  
1220 St. Francis  
Santa Fe, New Mexico 87505  
Attention: Roy Johnson

Re: 2006 Plan of Development  
James Ranch Unit  
Eddy County, New Mexico

Gentlemen:

In accordance with Section 10 of the James Ranch Unit Agreement dated April 22, 1952, Bass Enterprises Production Co., Operator of the referenced unit, hereby submits a Plan of Development for the James Ranch Unit for the year 2006.

**HISTORY OF PAST DEVELOPMENT**

We refer to our previous Plans of Development for a detailed description of the operations conducted in this Unit in prior years.

**2005 ACTIVITY**

**James Ranch Unit No. 87** – This well was drilled at a location being 250' FSL & 1,980' FWL, Section 6, T23S-R30E, Eddy County, New Mexico. This well was completed in the Delaware, Bone Spring and Wolfcamp Formations as an oil well.

**PARTICIPATING AREAS**

Bass Enterprises Production Co. has submitted commercial determinations for wells drilled in prior years (except for the James Ranch No. 87 mentioned above) along with an application for a participating area for the Delaware Formation and revisions to the Bone Springs Participating Area. The initial Delaware Participating Area and First Revision have been fully executed. The Initial Delaware "A" Participating Area has also been fully executed.

**FUTURE DEVELOPMENT**

**James Ranch No. 85** - This well will be drilled at a legal location being 2,180' FSL & 350' FWL, Section 6, T23S-R31E, Eddy County, New Mexico to a proposed depth of 7,860' to test the Delaware Formation.

BASS ENTERPRISES PRODUCTION CO.

201 MAIN ST.  
FORT WORTH, TEXAS 76102-3131  
817/390-8400

OFFSET OBLIGATIONS

Appropriate and adequate measures will be taken to prevent drainage of unitized substances from lands within the James Ranch Unit area or pursuant to applicable regulations.

MODIFICATIONS


In accordance with the terms and provisions of the James Ranch Unit Agreement, this Plan of Development may be modified from time to time as a result of changing conditions.

EFFECTIVE DATE

This Plan of Development became effective on January 1, 2006.

If this Plan of Development meets with your approval, please so indicate by signing in the appropriate space provided below and return one (1) signed original to the undersigned for our records.

Very truly yours,

  
J. Wayne Bailey  
Division Landman

JWB:ca

ACCEPTED AND AGREED this \_\_\_\_\_ day of \_\_\_\_\_, 2006.

BUREAU OF LAND MANAGEMENT

By: \_\_\_\_\_

COMMISSIONER OF PUBLIC LANDS

By: \_\_\_\_\_

NEW MEXICO OIL CONSERVATION DIVISION

By: \_\_\_\_\_



PATRICK H. LYONS  
COMMISSIONER

*State of New Mexico*  
*Commissioner of Public Lands*

310 OLD SANTA FE TRAIL  
P.O. BOX 1148  
SANTA FE, NEW MEXICO 87504-1148

COMMISSIONER'S OFFICE

Phone (505) 827-5760  
Fax (505) 827-5766  
www.nmstatelands.org

April 27, 2006

Bass Enterprises Production Company  
201 Main Street  
Ft. Worth, Texas 76102-3131

Attn: Mr. J. Wayne Bailey

2006 Plan of Development  
James Ranch Unit  
Eddy County, New Mexico

Dear Mr. Bailey:

The Commissioner of Public Lands has, of this date, approved the referenced Plan of Development. Our approval is subject to like approval by all other appropriate agencies. The possibility of drainage by wells outside the unit area, and the need for further development of the unit may exist; therefore, we may contact you at a later date regarding these possibilities.

The Commissioner of Public Lands has, of this date, approved the referenced Plan of Development. Our

If you have any questions or if we may be of further help, please contact Pete Martinez at (505) 827-5791.

Very truly yours,

PATRICK H. LYONS  
COMMISSIONER OF PUBLIC LANDS

BY:  
JAMI BAILEY, Director  
Oil, Gas and Minerals Division  
(505) 827-5744

PL/JB/cpm  
xc: Reader File

OCD

BLM

-State Land Office Beneficiaries -

Carrie Tingley Hospital • Charitable Penal & Reform • Common Schools • Eastern NM University • Rio Grande Improvement • Miners' Hospital of NM • NM Boys School • NM Highlands University • NM Institute of Mining & Technology • New Mexico Military Institute • NM School for the Deaf • NM School for the Visually Handicapped • NM State Hospital • New Mexico State University • Northern NM Community College • Penitentiary of New Mexico • Public Buildings at Capital • State Park Commission • University of New Mexico • UNM Saline Lands • Water Reservoirs • Western New Mexico University



PATRICK H. LYONS  
COMMISSIONER

*State of New Mexico*  
*Commissioner of Public Lands*

310 OLD SANTA FE TRAIL  
P.O. BOX 1148  
SANTA FE, NEW MEXICO 87504-1148

RECEIVED

COMMISSIONER'S OFFICE

JUN 29 2005

Phone (505) 827-5760

Fax (505) 827-5766

www.nmstatelands.org

OIL CONSERVATION  
DIVISION

June 28, 2005

Bass Enterprises Production Company  
201 Main Street  
Ft. Worth, Texas 76102-3131

Attn: Mr. J. Wayne Bailey

2005 Plan of Development  
James Ranch Unit  
Eddy County, New Mexico

Dear Mr. Bailey:

The Commissioner of Public Lands has, of this date, approved the referenced Plan of Development. Our approval is subject to like approval by the Bureau of Land Management and the Oil Conservation Division. The possibility of drainage by wells outside the unit area and the need for further development of the unit may exist; therefore, we may contact you at a later date.

If you have any questions or if we may be of further help, please contact Pete Martinez at (505) 827-5791.

Very truly yours,

PATRICK H. LYONS  
COMMISSIONER OF PUBLIC LANDS

BY:  
JAMI BAILEY, Director  
Oil, Gas and Minerals Division  
(505) 827-5744

PL/JB/cpm  
xc: Reader File

OCD

BLM

**-State Land Office Beneficiaries -**

Carrie Tingley Hospital • Charitable Penal & Reform • Common Schools • Eastern NM University • Rio Grande Improvement • Miners' Hospital of NM • NM Boys School • NM Highlands University • NM Institute of Mining & Technology • New Mexico Military Institute • NM School for the Deaf • NM School for the Visually Handicapped • NM State Hospital • New Mexico State University • Northern NM Community College • Penitentiary of New Mexico • Public Buildings at Capital • State Dept. Commission • University of New Mexico • UNM Salina Lands • Water Reservoirs • Western New Mexico University