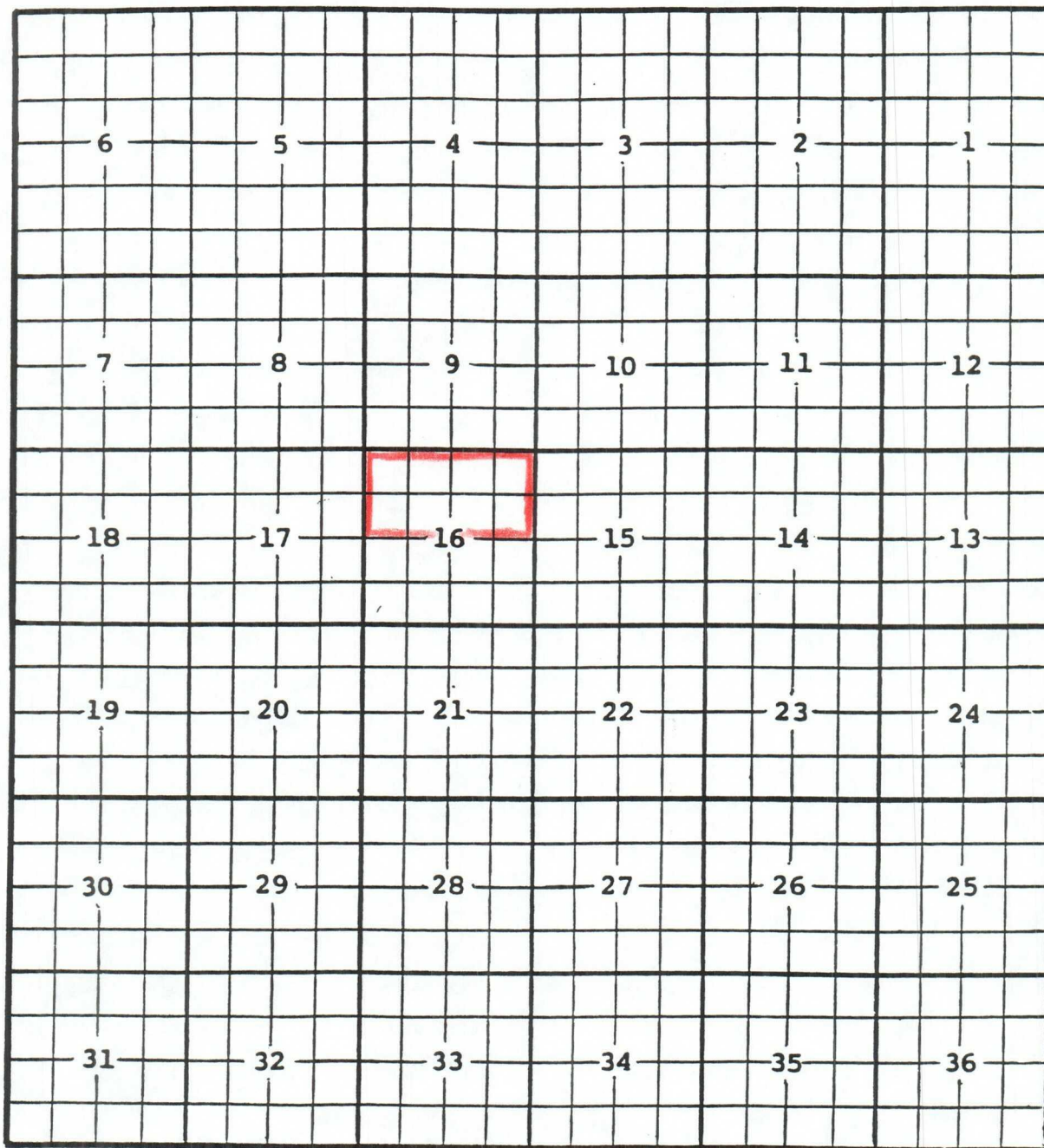


Eddy County, New Mexico

Pavo Mesa; Atoka Gas Pool

TOWNSHIP 16 SOUTH, RANGE 28 EAST, NMPM



**Purpose:** One completed gas well capable of producing.

**Cimarex Energy Co. of Colorado, Crow Flats 16 State Com. # 1**

**Location:** Unit G, Sec. 16, Township 16 South, Range 28 East, NMPM

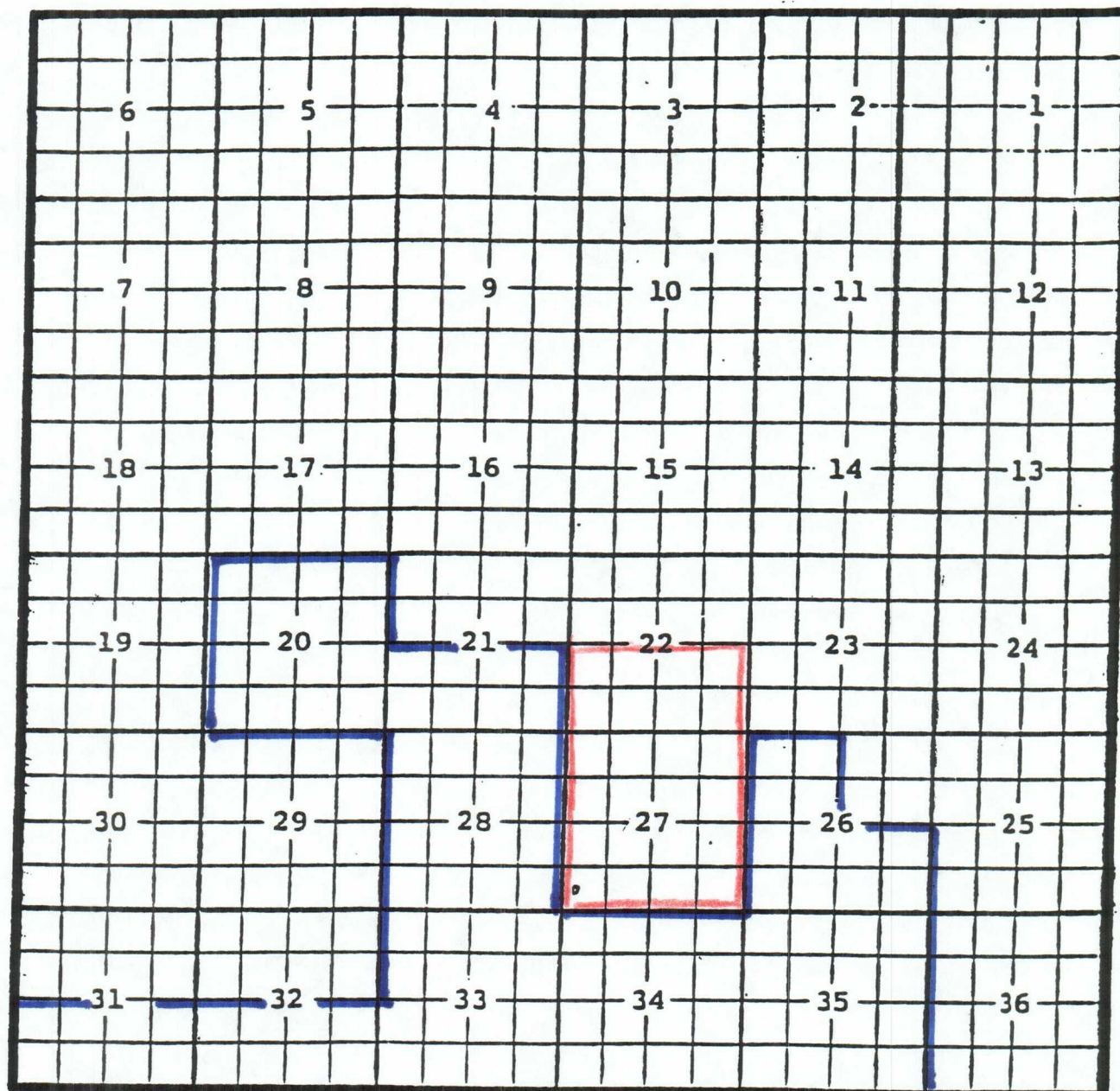
**Completed** 11/28/06 in the Atoka formation.

**Top of perforations:** 9104'.

Eddy County, New Mexico

Cemetery; Morrow Gas Pool

TOWNSHIP 19 SOUTH, RANGE 25 EAST, NMPM



Purpose: One completed gas well capable of producing.

Nearburg Producing Company, Ross Ranch 22 #1

Location: Unit L, Sec. 22, Township 19 South, Range 25 East, NMPM

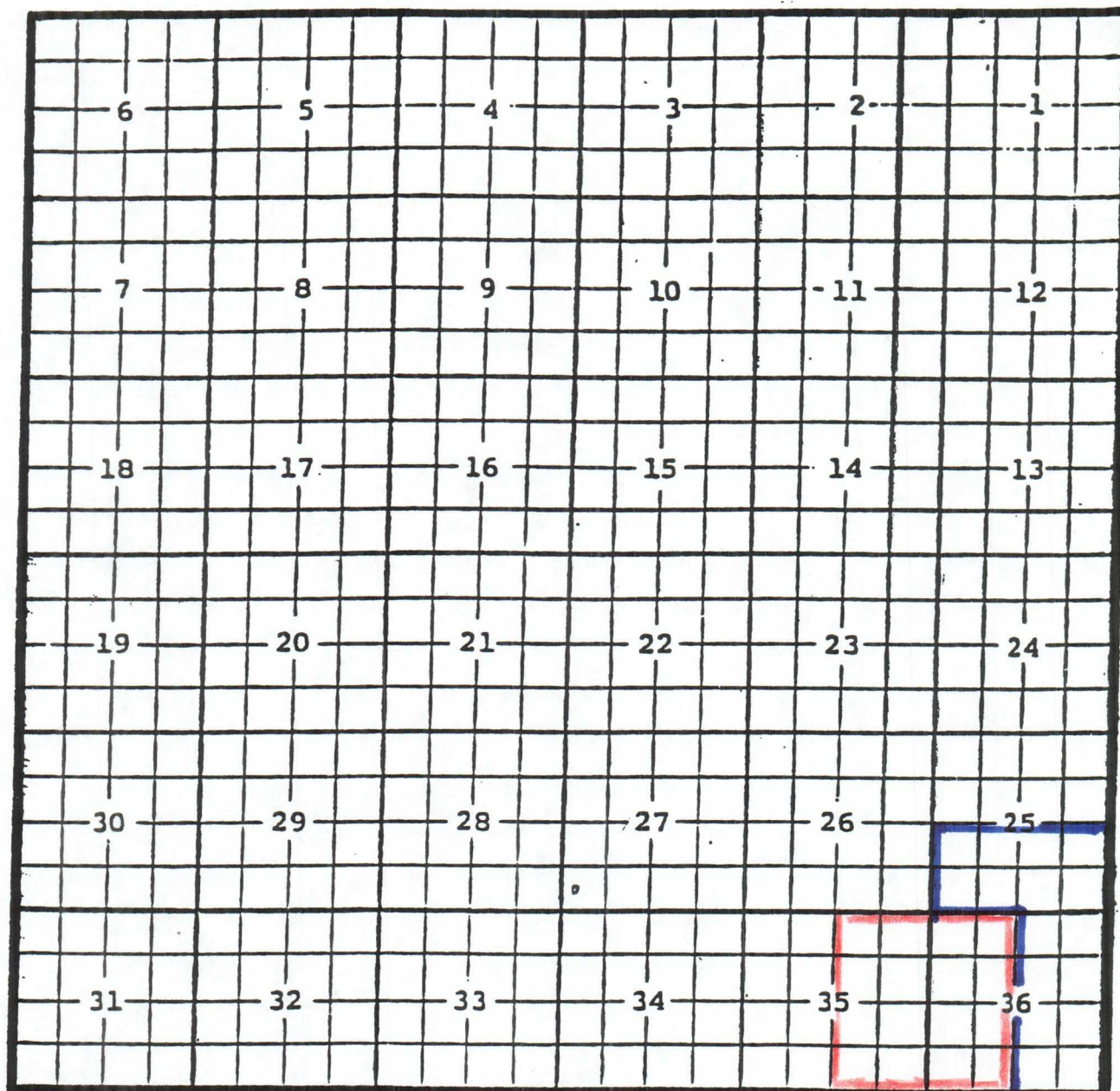
Completed 8/16/06 in the Morrow formation.

Top of perforations: 9136'.



Eddy County, New Mexico  
TOWNSHIP 24 SOUTH, RANGE 25 EAST, NMPM

Chosa Draw; Morrow Gas Pool



Purpose: One completed gas well capable of producing.

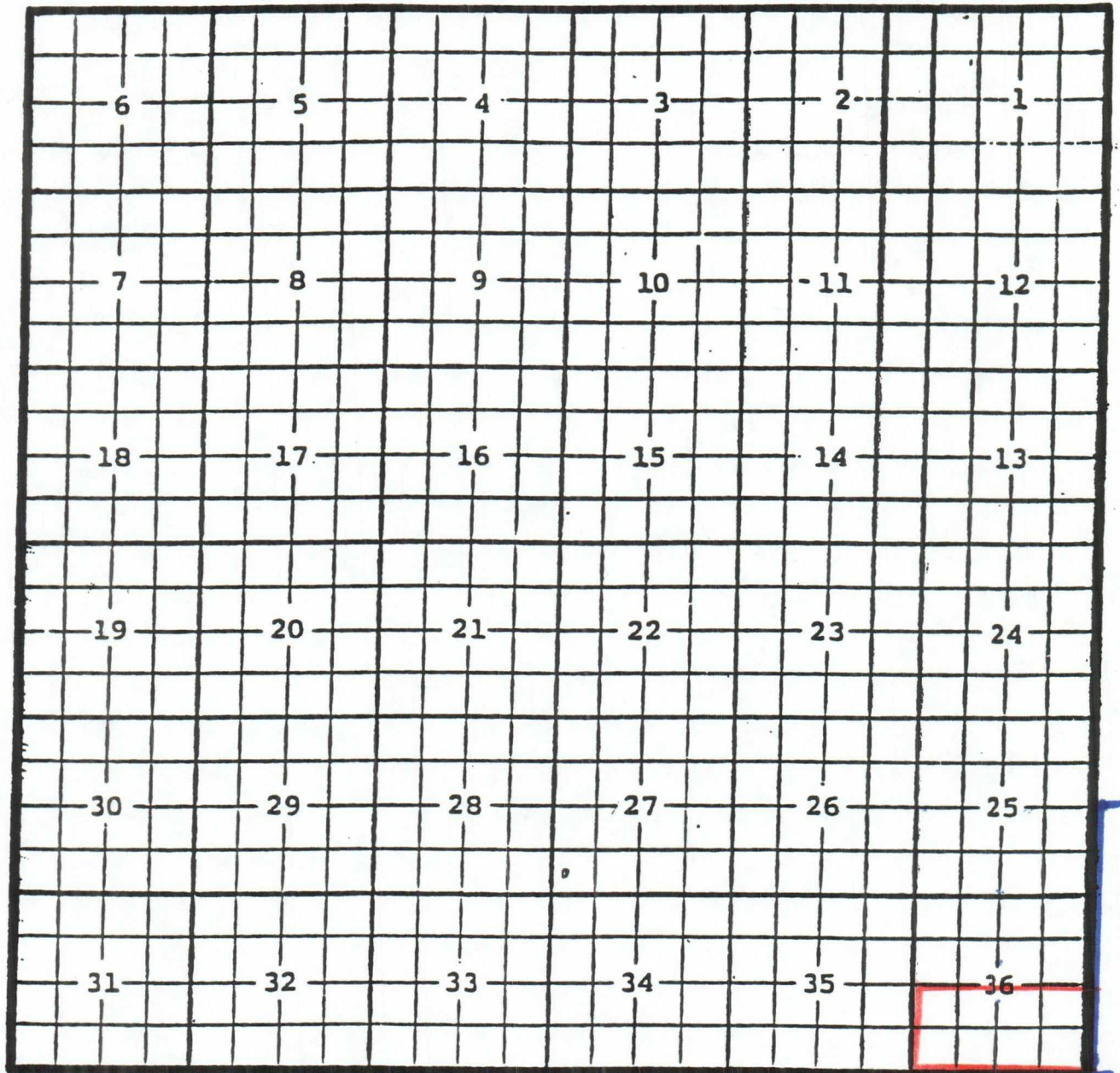
Marbob Energy Corporation, Hot Seat Federal Com. # 1

Location: Unit P, Sec. 35, Township 24 South, Range 25 East, NMPM

Completed 11/18/06 in the Morrow formation.

Top of perforations: 11,482'.

Eddy County, New Mexico; Corral Canyon; Bone Spring, South Oil Pool  
TOWNSHIP 25 SOUTH, RANGE 29 East, NMPM



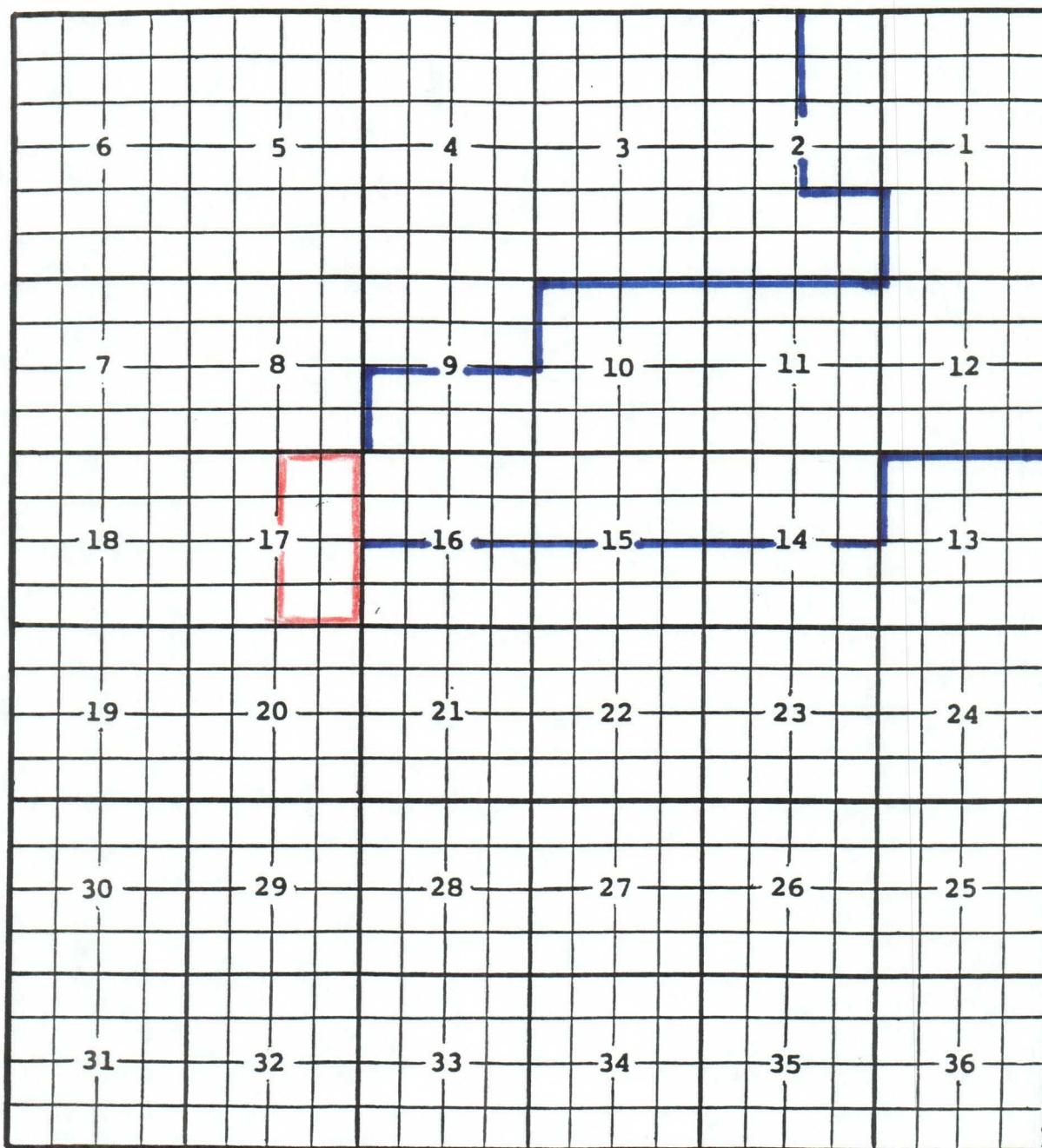
Purpose: One completed oil well capable of producing.  
Yates Petroleum Corporation, Draw BJL State #1  
Location: Unit K, Section 36, Township 25 South, Range 29 East, NMPM  
Completed 11/01/06 in the Bone Spring formation.  
Top of perforations: 9044'.



Eddy County, New Mexico

Diamond Mound; Morrow Gas Pool

TOWNSHIP 16 SOUTH, RANGE 27 EAST, NMPM



Purpose: One completed gas well capable of producing.

Read & Stevens, Horseshoe 17 Federal Com. # 1

Location: Unit P, Sec. 17, Township 16 South, Range 27 East, NMPM

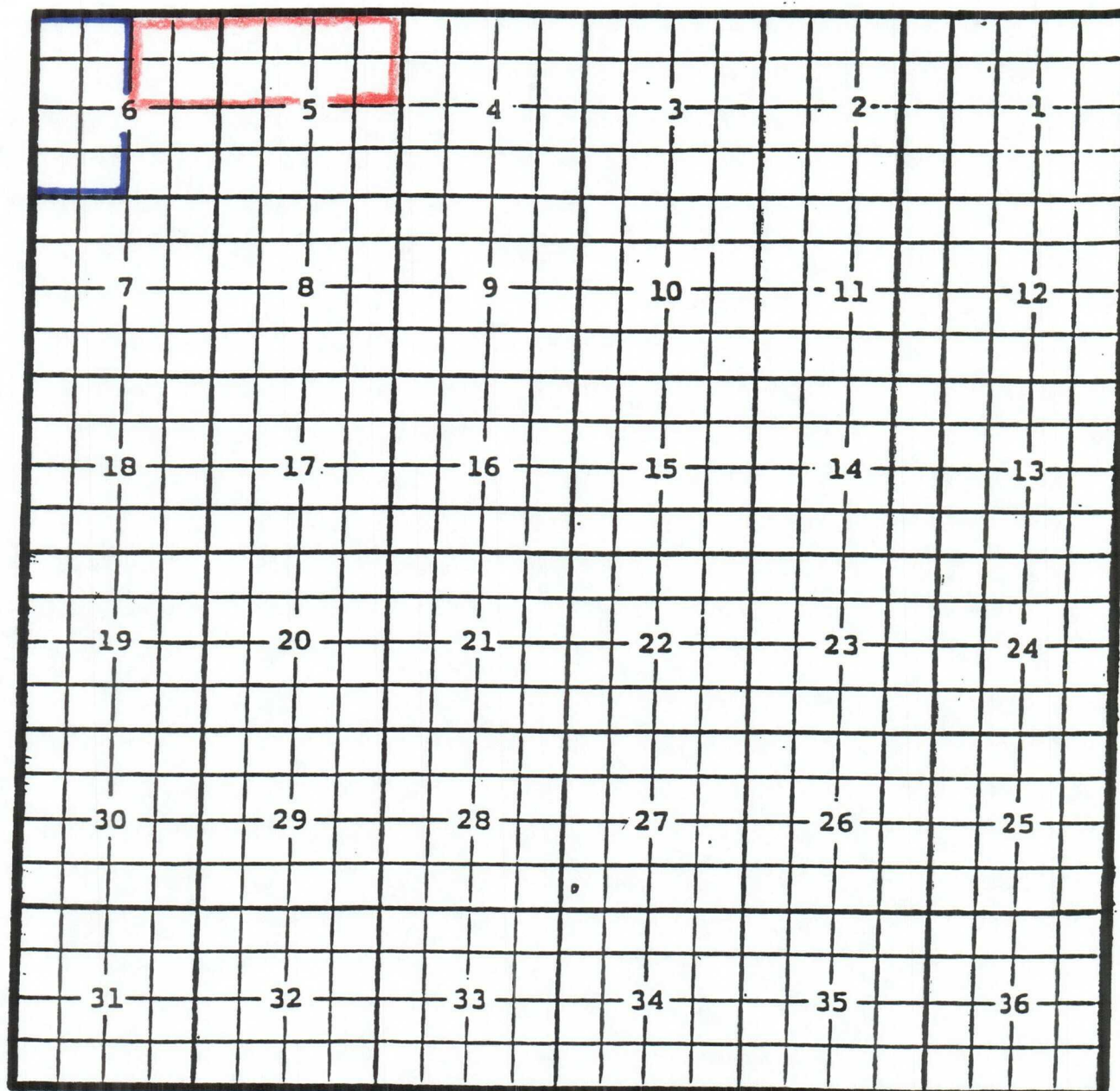
Completed 12/09/06 in the Morrow formation.

Top of perforations: 8490'.

Eddy County, New Mexico

Four Mile Draw; Wolfcamp, Southwest Gas Pool

TOWNSHIP 19 SOUTH, RANGE 23 EAST, NMPM



Purpose: One completed gas well capable of producing.

Parallel Petroleum Corporation, Press Box 1923-5 State Com. # 1

Location: Unit E, Sec. 5, Township 19 South, Range 23 East, NMPM

Completed 12/02/06 in the Wolfcamp formation.

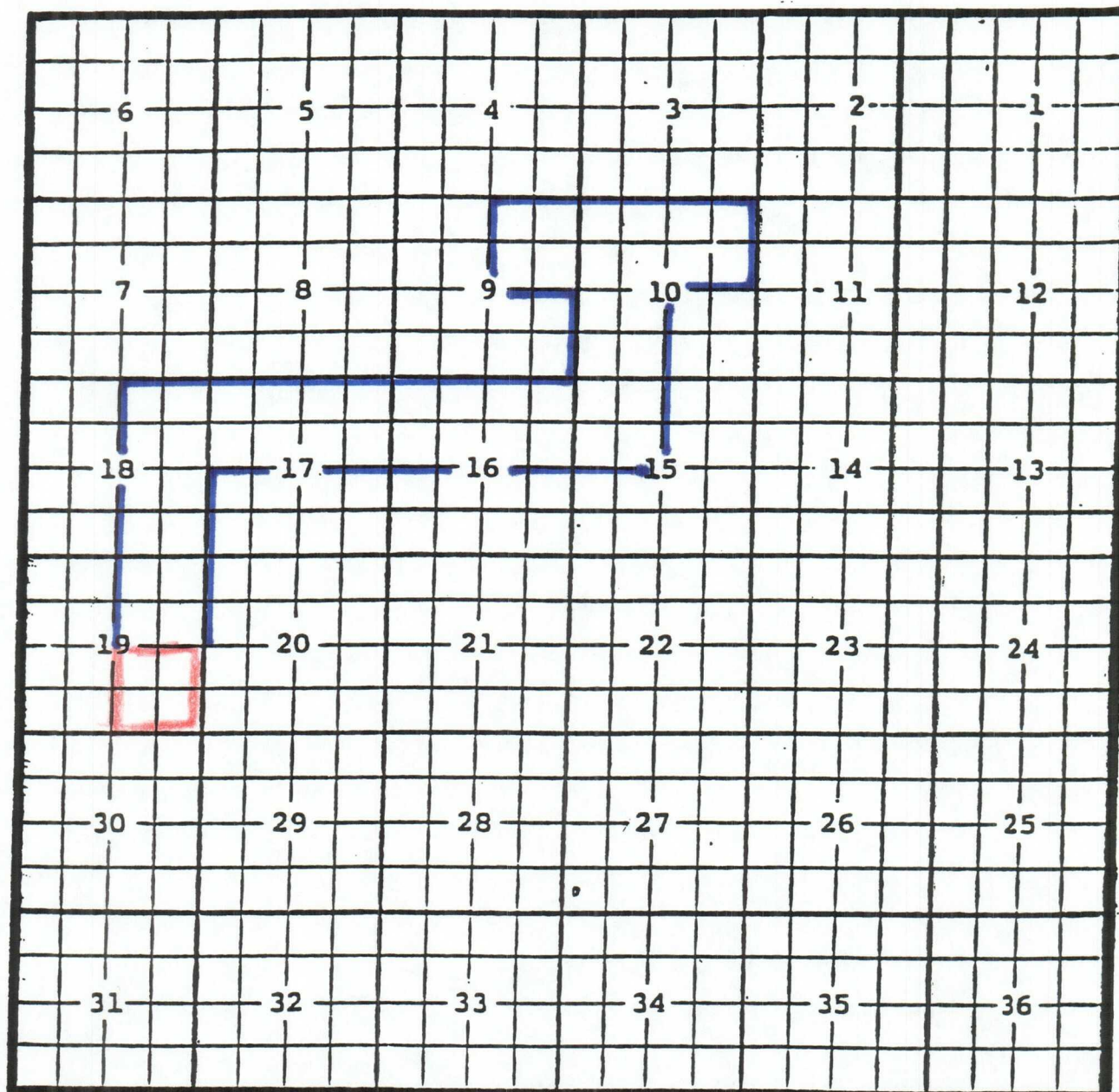
Top of perforations: 4460'.



Eddy County, New Mexico

Henshaw; Wolfcamp, Southeast Gas Pool

TOWNSHIP 17 SOUTH, RANGE 31 EAST, NMPM



Purpose: One completed gas well capable of producing.

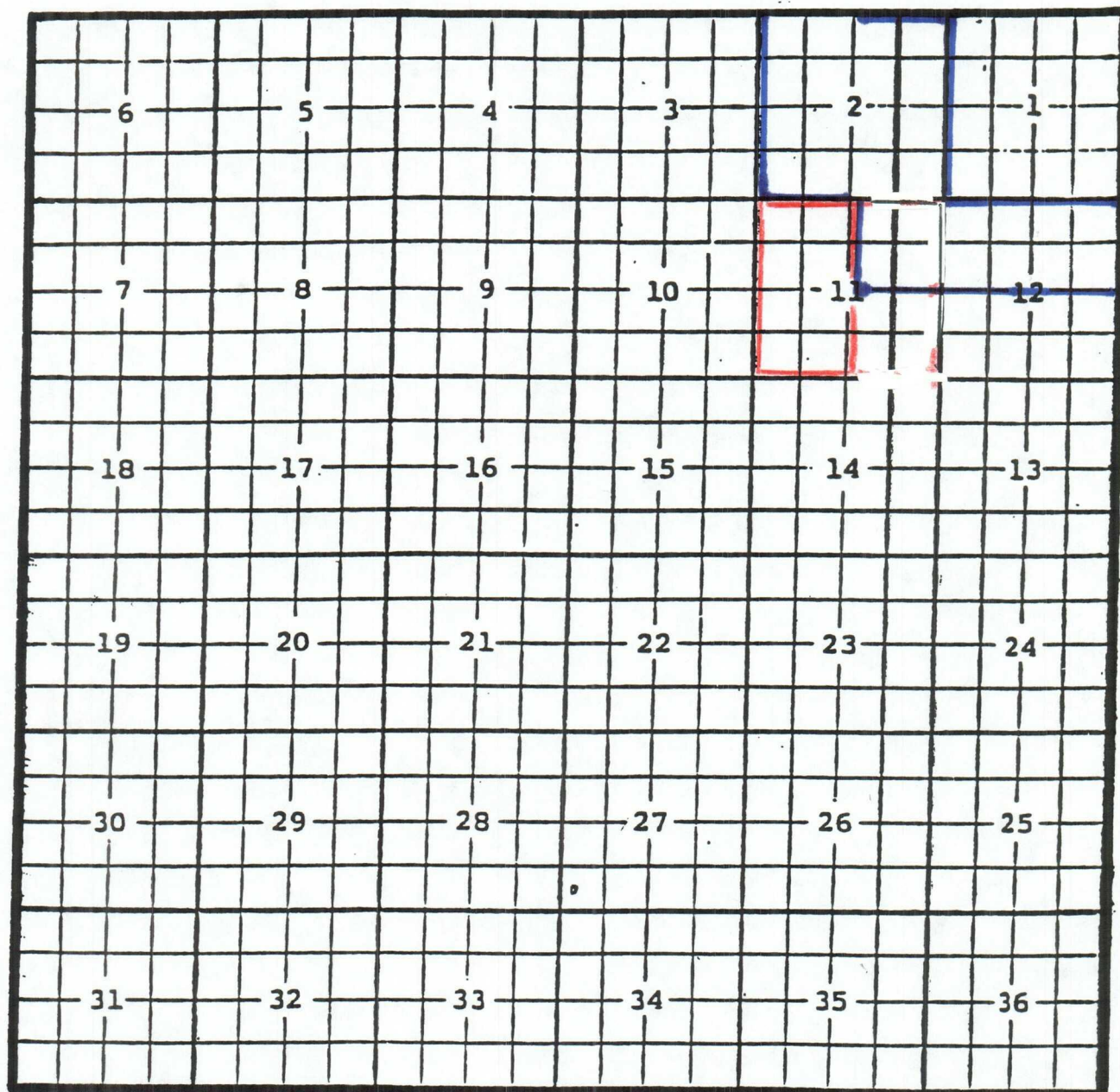
Marbob Energy Corporation, Straight Line Federal Com. # 1

Location: Unit I, Sec. 19, Township 17 South, Range 31 East, NMPM

Completed 01/20/07 in the Wolfcamp formation.

Top of perforations: 8398'.

Eddy County, New Mexico Hess; Morrow, East Gas Pool  
TOWNSHIP 24 SOUTH, RANGE 23 East, NMPM



Purpose: One completed gas well capable of producing.

COG Operating, LLC, Aladdin 11 State # 1

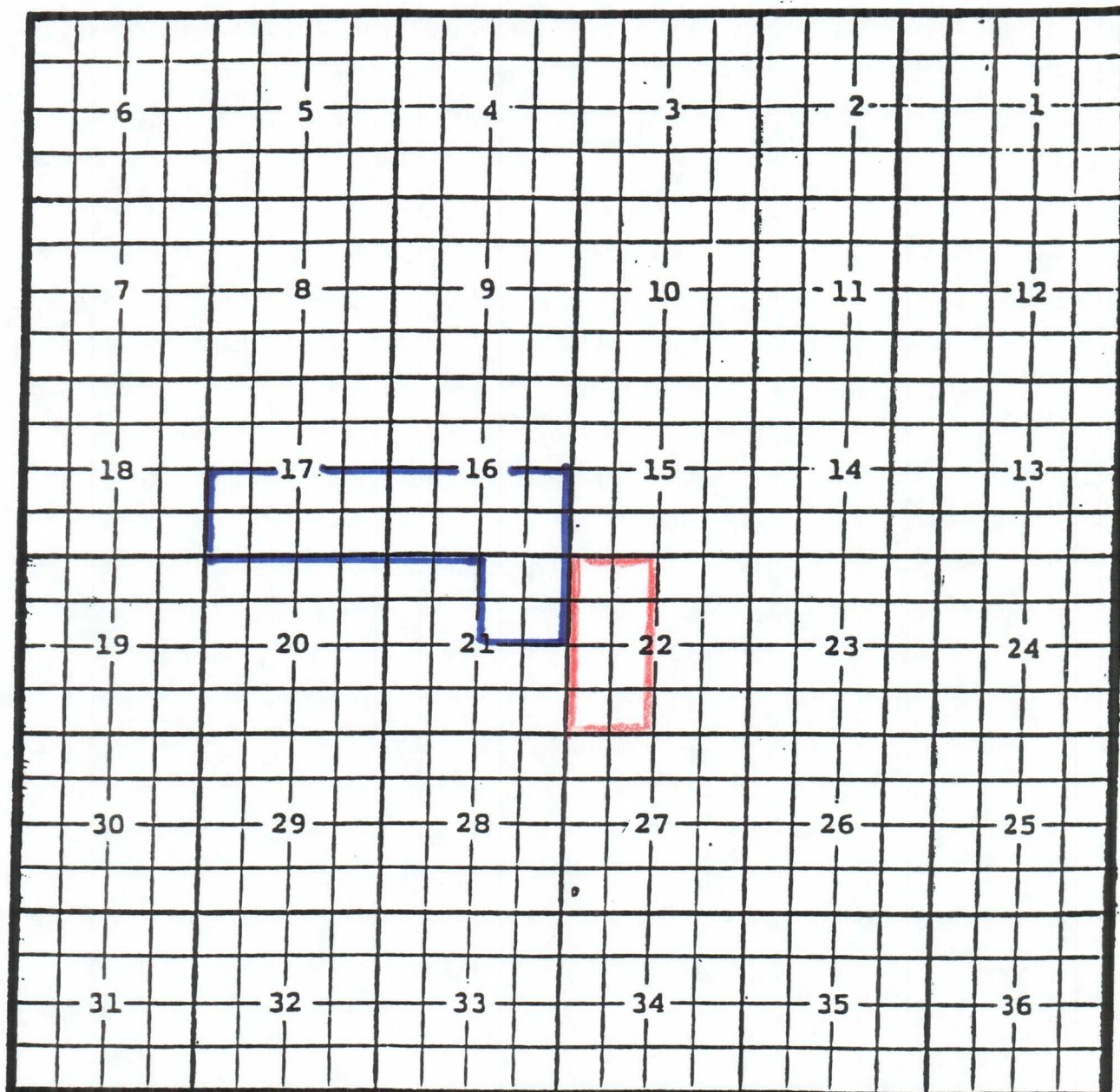
Location: Unit K, Sec. 11, Township 24 South, Range 23 East, NMPM

Completed 12/26/06 in the Morrow formation.

Top of perforations: 10,570'.



Eddy County, New Mexico;      Laguna Salado; Bone Spring Oil Pool  
TOWNSHIP 23 SOUTH, RANGE 29 East, NMPM

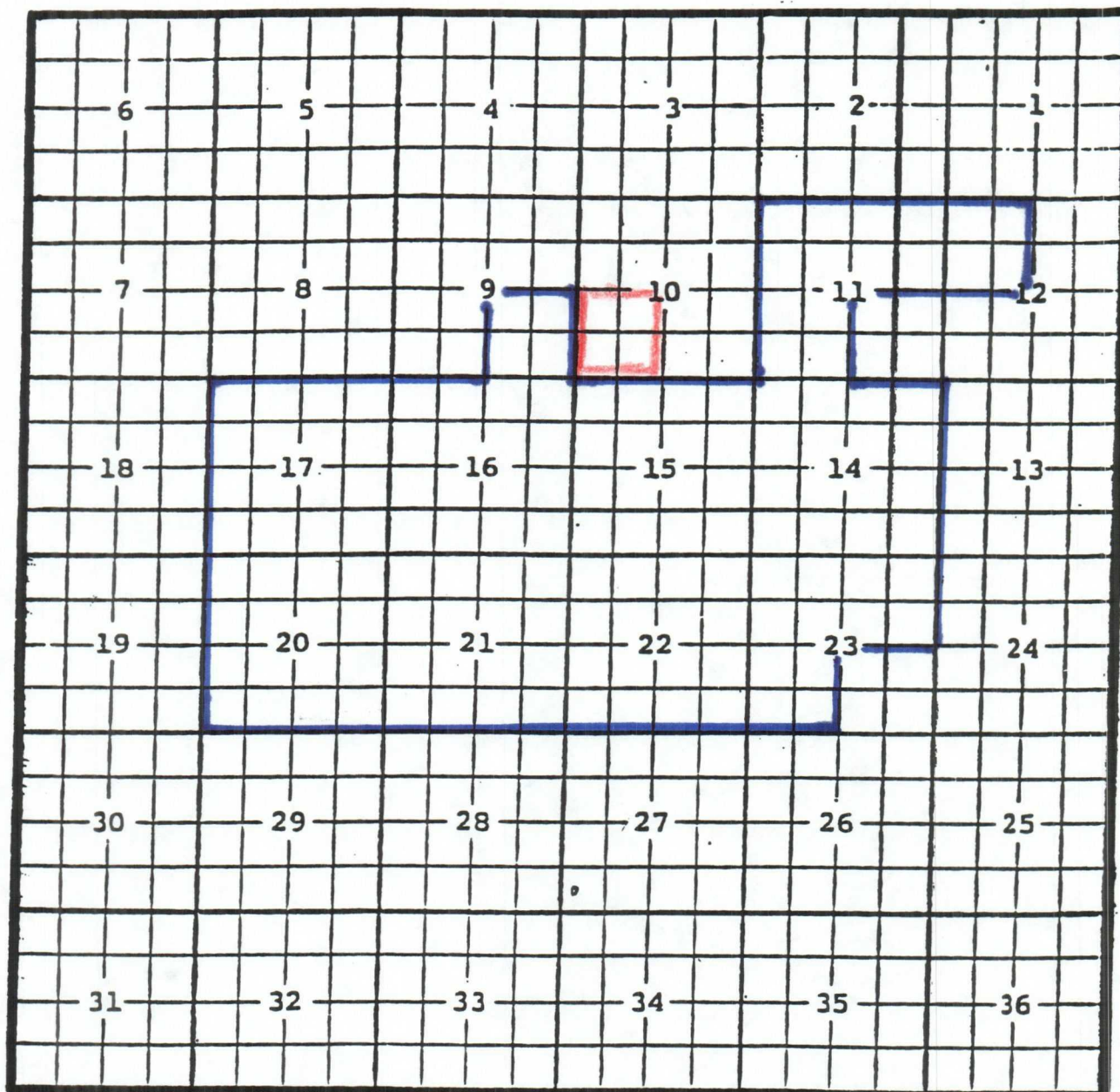


Purpose: One completed oil well capable of producing.  
Devon Energy Production Company, Laguna Salado 22 Federal # 3H  
Location: Unit M, Section 22, Township 23 South, Range 29 East, NMPM  
Completed 11/14/06 in the Bone Spring formation.  
Top of perforations: 9875'.

Eddy County, New Mexico

Loco Hills; Glorieta-Yeso Oil Pool

TOWNSHIP 17 SOUTH, RANGE 30 EAST, NMPM



Purpose: Completed oil well capable producing.

COG Operating, LLC, Electra Federal # 9

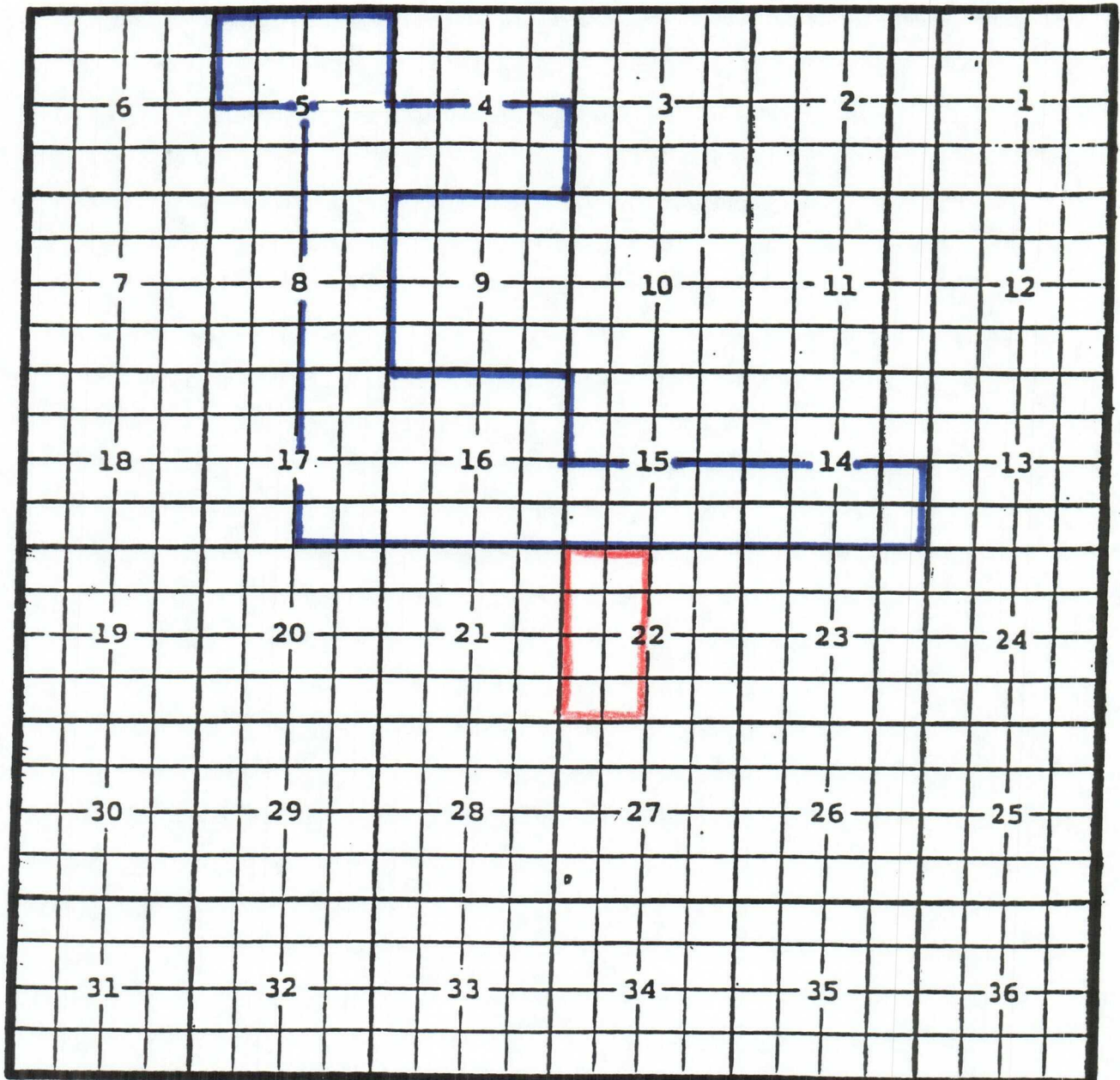
Location: Unit N, Sec. 10, Township 17 South, Range 30 East, NMPM

Completed 01/05/07 in the Glorieta-Yeso formation.

Top of perforations: 4920'.



Eddy County, New Mexico Lusk; Morrow, West Gas Pool  
TOWNSHIP 19 SOUTH, RANGE 31 EAST, NMPM

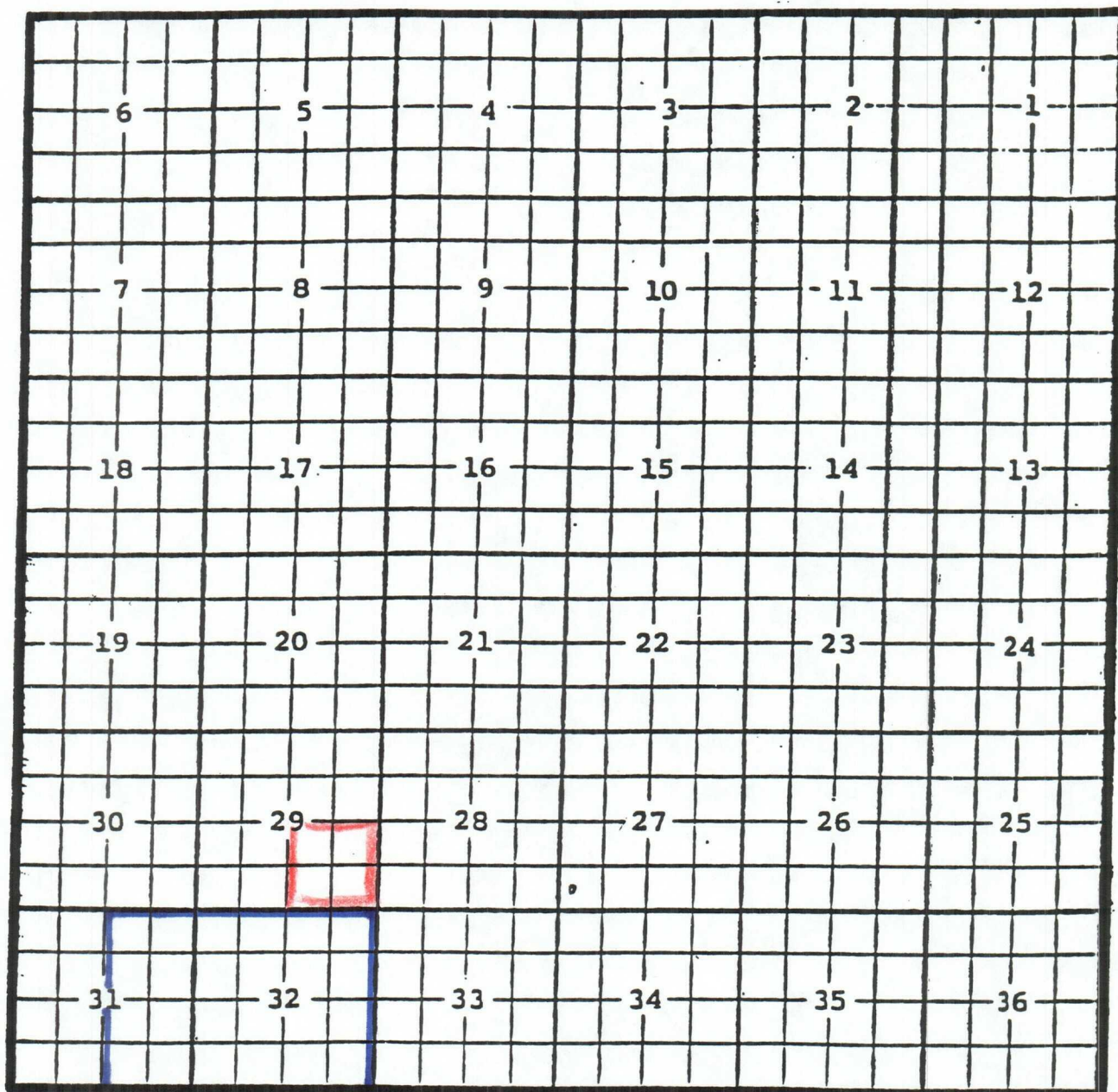


Purpose: One completed gas well capable producing.  
Devon Energy Production Company, Arenoso 22 Federal Com. # 1  
Location: Unit N, Sec. 22, Township 19 South, Range 31 East, NMPM  
Completed 01/09/07 in the Morrow formation.  
Top of perforations: 12,194'.

Eddy County, New Mexico

McMillan; Seven Rivers-Queen Oil Pool

TOWNSHIP 19 SOUTH, RANGE 27 EAST, NMPM



Purpose: One completed oil well capable producing.

Yates Drilling Company, Parakeet 29 Federal # 1

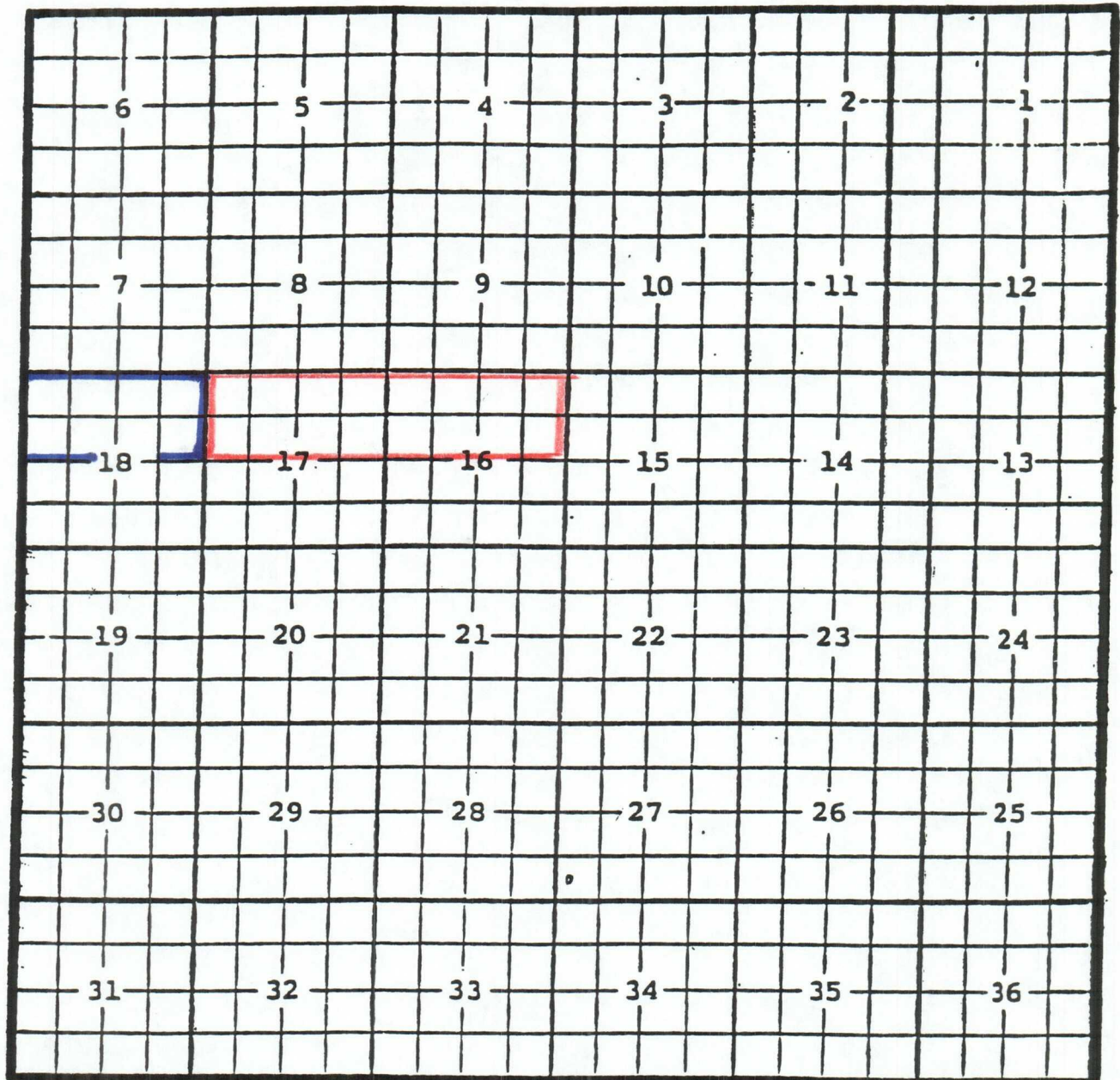
Location: Unit I, Sec. 29, Township 19 South, Range 27 East, NMPM

Completed 12/13/06 in the Queen-Seven Rivers formation.

Top of perforations: 1610'.



Eddy, New Mexico      Nash Draw; Atoka Gas Pool  
TOWNSHIP 23 SOUTH, RANGE 30 EAST, NMPM



**Purpose:** One completed gas well capable of producing.

**Mewbourne Oil Company, Forty Niner Ridge Unit # 102**

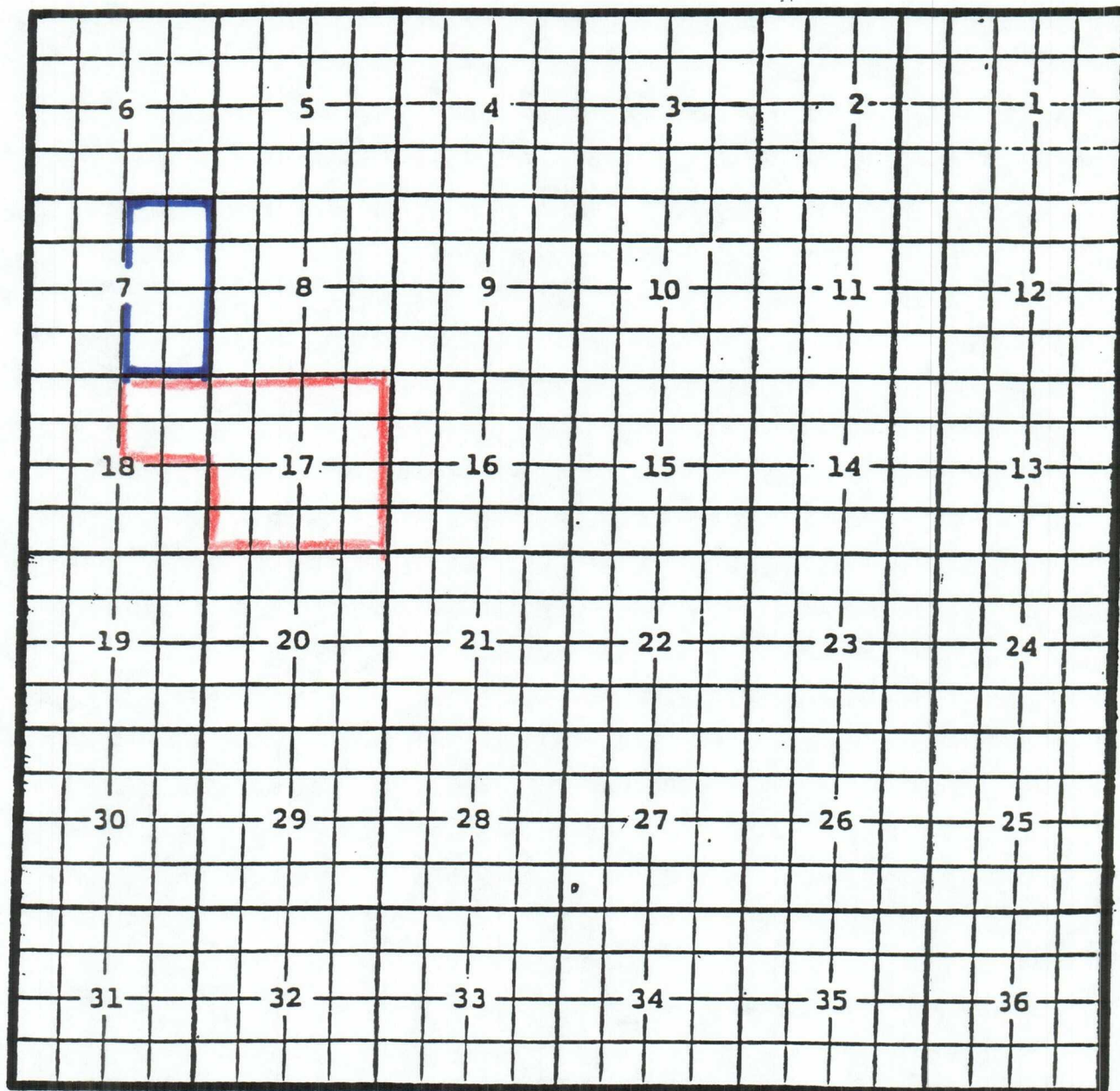
**Location:** Unit G, Section 16, Township 23 South, Range 30 East. NMPM

**Completed on** 01/06/07 **in the** Atoka **formation.**

**Top of perforations:** 13,000'.

Eddy County, New Mexico  
TOWNSHIP 25 SOUTH, RANGE 26 EAST, NMPM

Saga Draw; Wolfcamp Pool



Purpose: One completed gas well capable of producing.

Yates Petroleum Corporation, Chosa ATR Federal Com. # 3

Location: Unit J, Sec. 17, Township 25 South, Range 26 East, NMPM

Completed 12/01/06 in the Wolfcamp formation

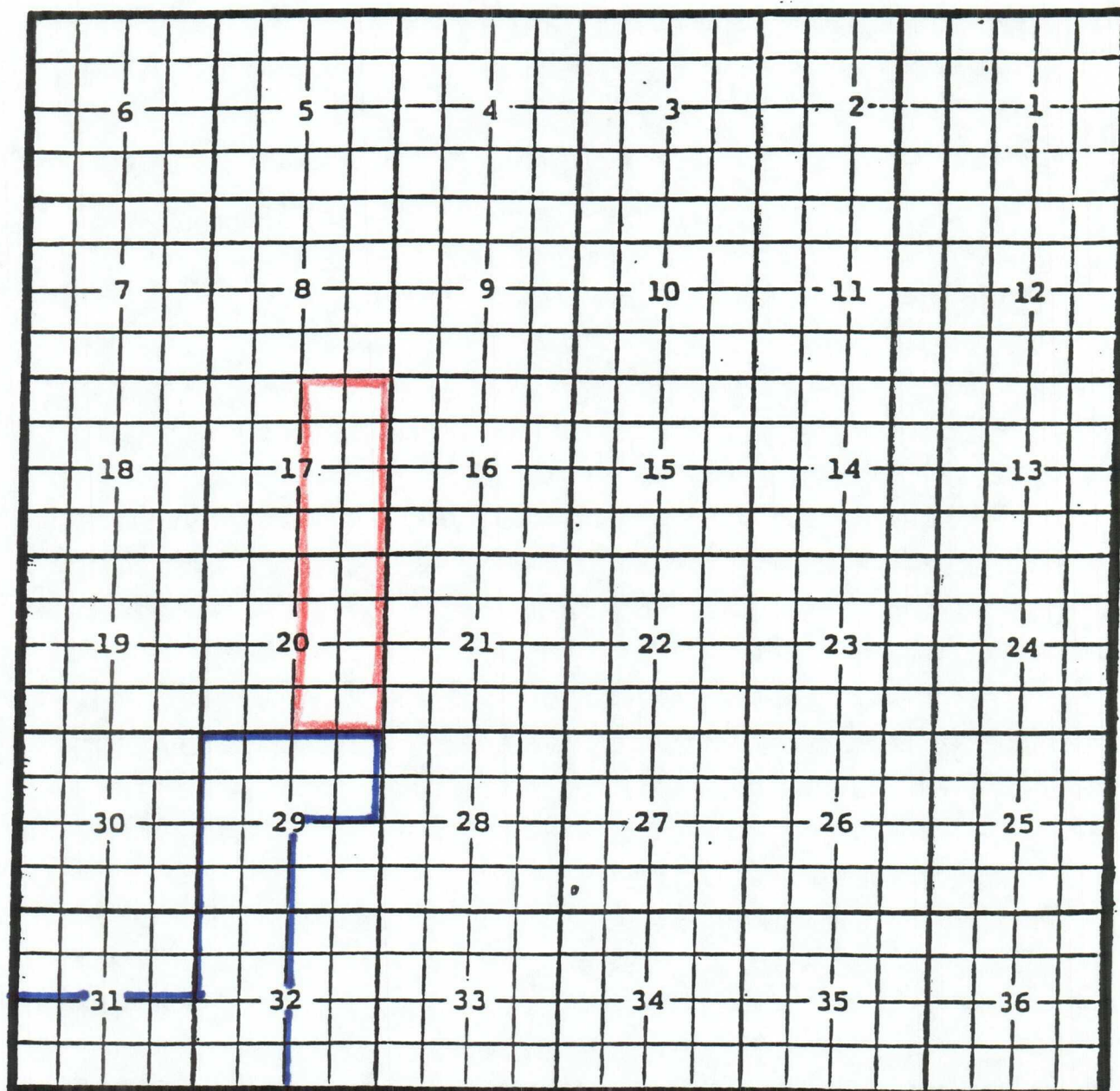
Top of perforations: 9120'.



Eddy County, New Mexico

Seven Rivers Hills; Atoka, North Gas Pool

TOWNSHIP 20 SOUTH, RANGE 25 EAST, NMPM



Purpose: One completed gas well capable of producing.

Mewbourne Oil Company, Pine Box 17 Federal # 1

Location: Unit P, Sec. 17, Township 20 South, Range 25 East, NMPM

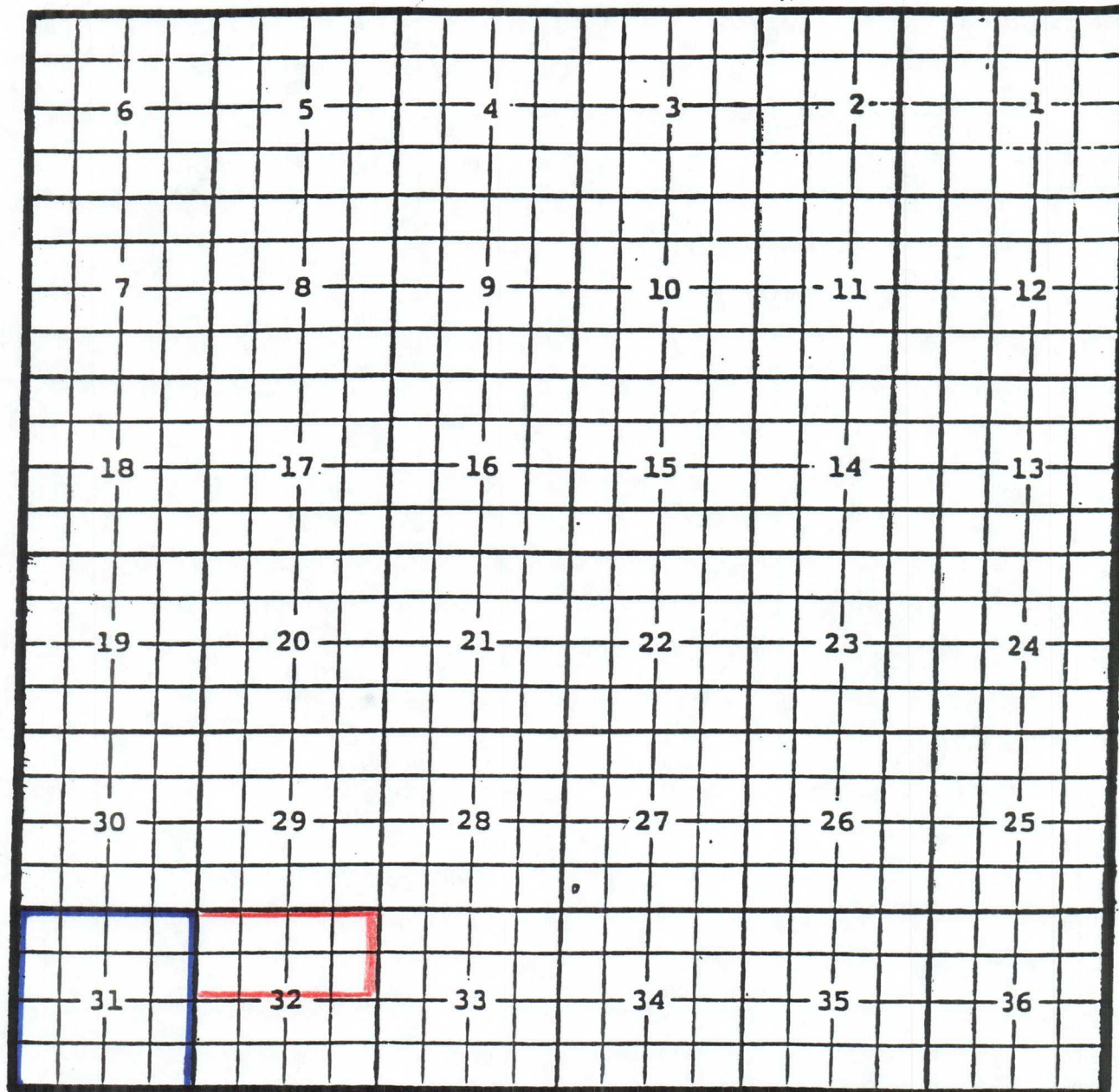
Completed 12/01/06 in the Atoka formation.

Top of perforations: 8905'.

Eddy County, New Mexico

Turkey Track; Cisco, North Gas Pool

TOWNSHIP 18 SOUTH, RANGE 29 EAST, NMPM



Purpose: One completed gas well capable of producing.

Nearburg Producing Company, Enterprise 32 State Com. # 1

Location: Unit B, Sec. 32, Township 18 South, Range 29 East, NMPM

Completed 11/08/06 in the Cisco formation.

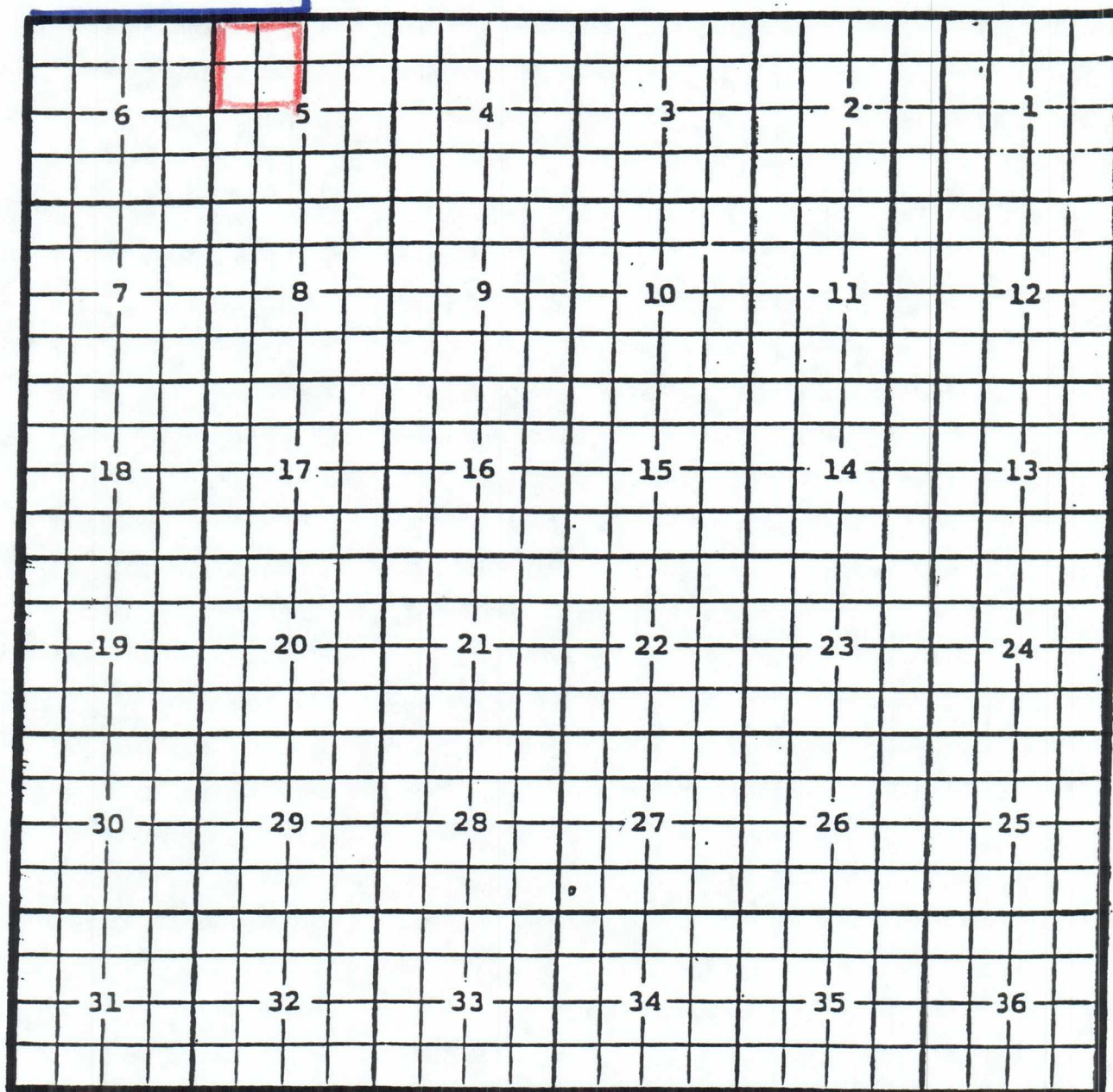
Top of perforations: 9652'.



Eddy County, New Mexico

Winchester; Bone Spring Oil Pool

TOWNSHIP 20 SOUTH, RANGE 29 EAST, NMPM



Purpose: One completed gas well capable of producing.

Mewbourne Oil Company, Gatuna Canyon 5 Federal #3

Location: Lot 3, Sec. 5, Township 20 South, Range 29 East, NMPM

Completed 01/02/07 in the Bone Spring formation.

Top of perforations: 6852'.