

**JAMES BRUCE**  
ATTORNEY AT LAW

POST OFFICE BOX 1056  
SANTA FE, NEW MEXICO 87504

369 MONTEZUMA, NO. 213  
SANTA FE, NEW MEXICO 87501

(505) 982-2043 (Phone)  
(505) 660-6612 (Cell)  
(505) 982-2151 (Fax)

[jamesbruc@aol.com](mailto:jamesbruc@aol.com)

RECEIVED

2007 OCT 23 AM 11 19

October 22, 2007

David K. Brooks  
Oil Conservation Division  
1220 South St. Francis Drive  
Santa Fe, New Mexico 87505

Re: Case No. 13,935/Apollo Energy, L.P.

Dear Mr. Brooks:

Set forth below is additional information regarding offset working interest owners and operators entitled to receive notice of the application:

- A. Attached as Exhibit A is a plat (i) highlighting in pink the injection wells for the waterflood project, and (ii) highlighting in yellow the one-half mile area of review.
- B. Attached as Exhibit B is a Midland Map Co. plat, outlining in orange the leases within the one-half mile area of review.<sup>1</sup> All of the leases are federal, and BLM and county records were examined to determine working interest owners of these leases. In addition, the Division's well records were re-examined to determine all operators of wells penetrating the Yates formation in the area of review.

Based thereon, I submit the following:

1. **Section 13** has the following working interest ownership:
  - (a) The SE $\frac{1}{4}$ SE $\frac{1}{4}$  is subject to Lease NM 6856 (Exhibit C). The sole working interest owner (as to all depths) is OXY USA WTP Limited Partnership.

---

<sup>1</sup> I agree with your e-mail as to "tracts" entitled to notice, except that Unit H of Section 24 is not entitled to notice. However, as noted below, the working interest owner of Unit H is the same as the working interest owner in Unit A of Section 24, who was given notice.

(b) The SW $\frac{1}{4}$ NW $\frac{1}{4}$  is subject to Lease NM 0050797 (information previously submitted). The working interest owners (from the surface to the base of the injection zone) are Apollo Energy, L.P. and Nordstrand Engineering, Inc. (who is also the operator).

(c) The remainder of Section 13 is subject to Lease NM 0050797. The sole working interest owner (from the surface to the base of the injection zone) is Apollo Energy, L.P.

2. **Section 14** has the following working interest ownership:

(a) The E $\frac{1}{2}$ NE $\frac{1}{4}$  is subject to Lease NM 0050797. The sole working interest owner (from the surface to the base of the injection zone) is E.G.L. Resources, Inc. There is no operator.

(b) The NE $\frac{1}{4}$ SE $\frac{1}{4}$  is subject to Lease NM 0050797. The working interest owners (from the surface to the base of the injection zone) are E.G.L. Resources, Inc. and Nordstrand Engineering, Inc. There is no operator.

(c) The SE $\frac{1}{4}$ SE $\frac{1}{4}$  is subject to Lease NM 0050797. The sole working interest owner (from the surface to the base of the injection zone) and operator is Apollo Energy, L.P.

(d) The W $\frac{1}{2}$ E $\frac{1}{2}$  is subject to Lease NM 6856 (Exhibit C). The working interest owner (from the surface to the base of the injection zone) is E.G.L. Resources, Inc. There is no operator. (The owner as to all other depths is OXY USA WTP Limited Partnership.)

3. **Section 23** has the following working interest ownership:

(a) The NE $\frac{1}{4}$ NE $\frac{1}{4}$  is subject to Lease LC 067684 (Serial Register not available). The sole working interest owner (from the surface to the base of the injection zone) and operator is Southwest Royalties, Inc. (Exhibit D).

4. **Section 24** has the following working interest ownership:

(a) The NW $\frac{1}{4}$ NE $\frac{1}{4}$  and N $\frac{1}{2}$ NW $\frac{1}{4}$  are subject to Lease NM 0050797. The sole working interest owner (from the surface to the base of the injection zone) is Apollo Energy, L.P.

(b) The SW $\frac{1}{4}$ NW $\frac{1}{4}$  is subject to Lease NM 100846 (Exhibit E). The working interest owner (from the surface to the base of the Bone Spring formation) is Strata Production Company. There is no operator. (The owner as to all other depths is OXY USA WTP Limited Partnership.)

(c) The SE $\frac{1}{4}$ NW $\frac{1}{4}$  is subject to Lease NM 116570 (Exhibit F). The sole working interest owner (as to all depths) is Mewbourne Oil Company. There is no operator.

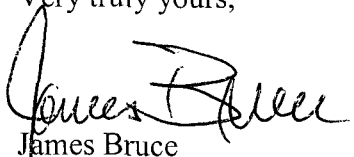
(d) The SW $\frac{1}{4}$ NE $\frac{1}{4}$  is subject to Lease NM 100255 (Exhibit G). The working interest owner (from the surface to 5825 feet) is Louis Fulton d/b/a CFM Oil Co. (Exhibit H). (The owner as to all other depths is Strata Production Company.)

(e) The E $\frac{1}{2}$ NE $\frac{1}{4}$  is subject to Lease NM 100255. The sole working interest owner (as to all depths) is Strata Production Company. There is no operator.

OXY USA WTP Limited Partnership and Nordstrand Engineering, Inc. were notified of the hearing. All persons not previously notified were notified of the injection application by the letter marked as Exhibit I.

Please let me know if you need further information on this issue.

Very truly yours,



James Bruce

Attorney for Apollo Energy, L.P.

R 20 E

U 12

14 13

Russell USA No. 3

Russell USA No. 2

Russell USA No. 1

Russell USA No. 18

Russell USA No. 23

Russell USA No. 30

Russell USA No. 54

Russell USA No. 18

Pre-Ongard #5

Russell USA No. 11

Russell USA No. 15

Oxy Yates Fed. #7

Russell USA No. 67

Russell USA No. 27

Russell USA No. 50

Russell USA No. 68

Russell USA No. 46

Russell USA No. 14

Russell USA No. 26

Russell USA No. 16

Oxy Yates 13 Fed. No. 16

Government AC No. 2

Russell USA No. 41

Russell USA No. 9

Russell USA No. 32

Russell USA No. 29

Russell USA No. 55

Russell USA No. 53

Russell USA No. 10

Russell USA No. 38

Russell USA No. 24

Oxy Yates Fed. #3

Russell USA No. 31

Russell USA No. 66

Russell USA No. 25

Russell USA No. 56

Russell USA No. 61

Russell USA No. 60

Russell USA No. 42

Russell USA No. 39

Russell USA No. 45

Wills Federal 10 y

Russell USA No. 17

Russell USA No. 33

Russell USA No. 7

Russell USA No. 6

Russell USA No. 65

Russell USA No. 5

Russell USA No. 59

SOUTH BATTERY

Indigo Federal No. 1

Russell USA No. 36

Russell USA No. 43

Russell USA No. 40

Russell USA No. 22

Russell USA No. 19

Russell USA No. 51

Russell USA No. 64

Russell USA No. 57

Russell USA No. 13

Russell USA No. 48

Russell USA No. 12

Russell USA No. 34

Russell USA No. 41

Russell USA No. 21

Russell USA No. 8

Russell USA No. 52

Russell USA No. 4

Russell USA No. 47

Russell USA No. 23

Russell USA No. 20

Russell USA No. 37

SUGGERTH B. HICKS 23 24

Apollo Energy, L.P.  
Russell Field  
Area of Review Map

RUSSELL POOL

HICKS FEDERAL

N 21 4 N E 1/4

EXHIBIT

A

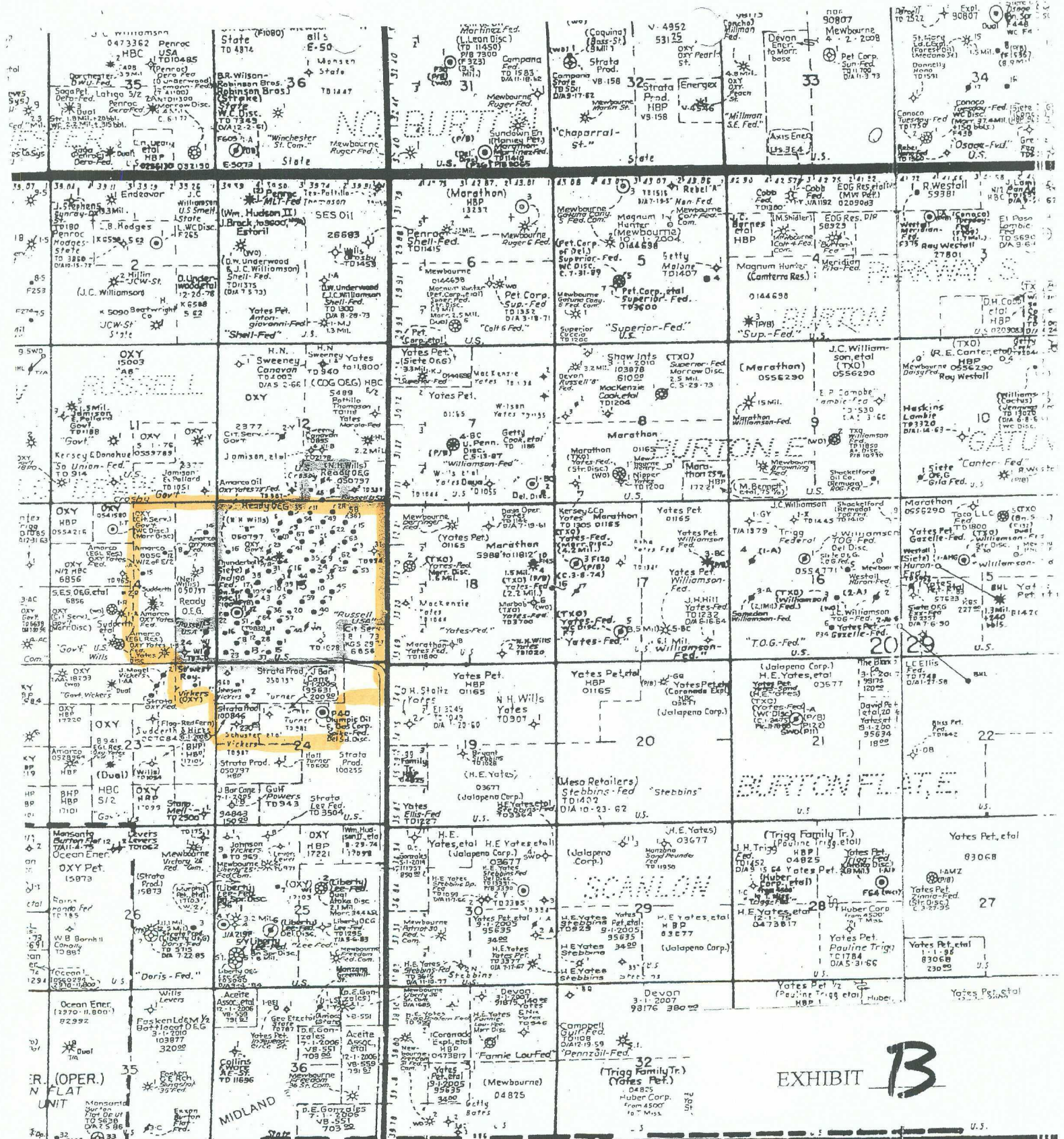
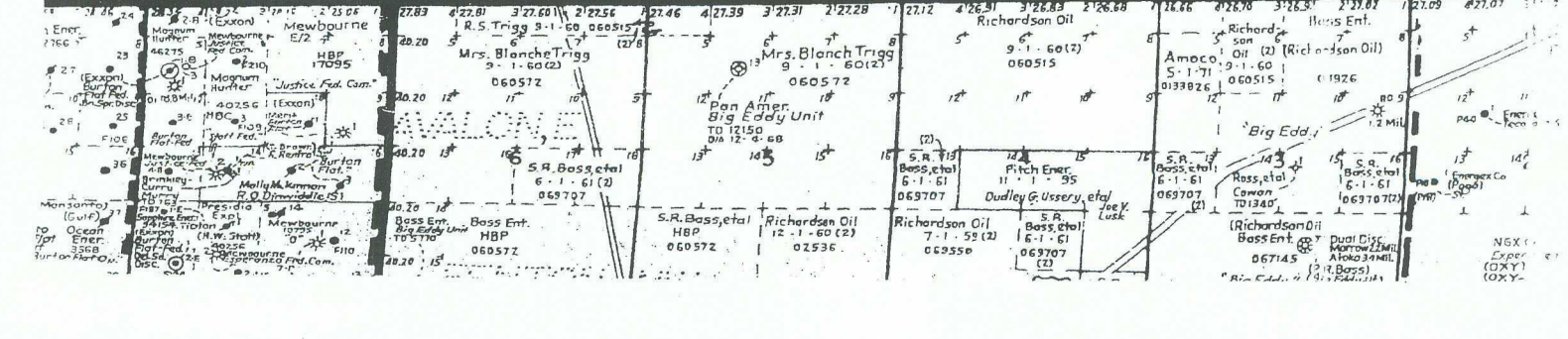


EXHIBIT B



**DEPARTMENT OF THE INTERIOR  
BUREAU OF LAND MANAGEMENT  
CASE RECORDATION  
(MASS) Serial Register Page**

RunDate/Time: 10/20/07 10:20 AM

Page 1 of 2

**01 02-25-1920;041STAT0437;30USC181ETSEQ**  
**Case Type 312011: O&G LSE COMP PUBLIC**  
**Commodity 459: OIL & GAS L**  
**Case Disposition: AUTHORIZED**

**Total Acres**  
**440.000**

**Serial Number**  
**NMNM-- - 006856**

Serial Number: NMNM-- - 006856

Name & Address				Serial Number: NMNM-- - 006856	Int Rel	% Interest
E G L RES INC	PO BOX 10886	MIDLAND TX 79702		OPERATING RIGHTS		0.000000000
OXY USA WTP LP	6 DESTA DR #6000	MIDLAND TX 797055505		OPERATING RIGHTS		0.000000000
OXY USA WTP LP	6 DESTA DR #6000	MIDLAND TX 797055505		LESSEE		100.000000000

Serial Number: NMNM-- - 006856

Mer Twp	Rng	Sec	S Typ	SNr Suff	Subdivision	District/Resource Area	County	Mgmt Agency
23 0200S	0280E	013	ALIQ		SESE;	CARLSBAD FO	EDDY	BUREAU OF LAND MGMT
23 0200S	0280E	014	ALIQ		W2E2,S2NW,SW;	CARLSBAD FO	EDDY	BUREAU OF LAND MGMT

Serial Number: NMNM-- - 006856  
 Pending Office

Act Date	Code	Action	Action Remarks
06/17/1968	387	CASE ESTABLISHED	PARCEL #10
06/17/1968	500	GEOGRAPHIC NAME	RUSSELL FLD;
06/18/1968	196	BID ACCEPTED	
07/29/1968	237	LEASE ISSUED	
08/01/1968	496	FUND CODE	05;145003
08/01/1968	532	RLTY RATE 12.5-25% SCH B	
08/01/1968	868	EFFECTIVE DATE	
09/11/1973	650	HELD BY PROD - ACTUAL	
10/11/1973	102	NOTICE SENT-PROD STATUS	
12/17/1973	246	LEASE COMMITTED TO CA	SW-796 EFF 10/01/1973
02/21/1974	246	LEASE COMMITTED TO CA	SW-835 EFF 12/21/1973
05/08/1974	246	LEASE COMMITTED TO CA	SW-874 EFF 04/08/1974
05/06/1975	246	LEASE COMMITTED TO CA	SW-985 EFF 02/01/1975
05/27/1983	140	ASGN FILED	CITIES S/CITIES O&G
02/10/1984	139	ASGN APPROVED	EFF 06/01/83;
09/29/1987	974	AUTOMATED RECORD VERIF	MLM/KG
11/30/1988	963	CASE MICROFILMED	CNUM 106,187
01/23/1995	575	APD FILED	OXY USA INC
03/13/1995	576	APD APPROVED	#2 GOVERNMENT R
09/30/1995	522	CA TERMINATED	SW-835;
11/19/1998	909	BOND ACCEPTED	EFF 11/19/98;NM2676
03/26/1999	246	LEASE COMMITTED TO CA	NMNM101673;
03/27/1999	246	LEASE COMMITTED TO CA	NMNM101674;
03/27/1999	660	MEMO OF 1ST PROD-ALLOC	/1/
03/29/1999	932	TRF OPER RGTS FILED	OXY/EGL RESOURCES
04/13/1999	933	TRF OPER RGTS APPROVED	EFF 04/01/99;
04/13/1999	974	AUTOMATED RECORD VERIF	JLV
08/12/1999	643	PRODUCTION DETERMINATION	/1/ NMNM101674
08/16/1999	932	TRF OPER RGTS FILED	(1)OXY/EGL RESOURCES
08/16/1999	932	TRF OPER RGTS FILED	(2)OXY/EGL RESOURCES
10/08/1999	933	TRF OPER RGTS APPROVED	01EFF 09/01/99;

NO WARRANTY IS MADE BY BLM  
 FOR USE OF THE DATA FOR  
 PURPOSES NOT INTENDED BY BLM

EXHIBIT

C

DEPARTMENT OF THE INTERIOR  
 BUREAU OF LAND MANAGEMENT  
 CASE RECORDATION  
 (MASS) Serial Register Page

RunDate/Time: 10/20/07 10:20 AM

Page 2 of 2

**01 02-25-1920;041STAT0437;30USC181ETSEQ**  
**Case Type 312011: O&G LSE COMP PUBLIC**  
**Commodity 459: OIL & GAS L**  
**Case Disposition: AUTHORIZED**

**Total Acres**  
**440.000**

**Serial Number**  
**NMNM-- - 006856**

10/08/1999	933	TRF OPER RGTS APPROVED	02EFF 09/01/99;
10/08/1999	974	AUTOMATED RECORD VERIF	JLV
03/12/2001	140	ASGN FILED	OXY/OXY USA WTP
03/12/2001	932	TRF OPER RGTS FILED	OXY/OXY USA WTP
04/25/2001	139	ASGN APPROVED	EFF 04/01/01;
04/25/2001	933	TRF OPER RGTS APPROVED	EFF 04/01/01;
04/25/2001	974	AUTOMATED RECORD VERIF	JLV
10/12/2004	246	LEASE COMMITTED TO CA	NMNM111802;

**Line Nr**      **Remarks**      **Serial Number: NMNM-- - 006856**

0002	04/25/2001 - BONDED LESSEE
0003	OXY USA WTP LP - ES0136 NW

NO WARRANTY IS MADE BY BLM  
 FOR USE OF THE DATA FOR  
 PURPOSES NOT INTENDED BY BLM

### Well File Search - Select API Number to View

Please select the API Number you wish to view from the list below by clicking the radio button next to the API Number. Then click the "Continue" button to see the thumbnails for the API you selected. The search results are broken out by groups of 25 on each page. Switching pages can be done by clicking the "Next 25" or "Previous 25" links.

8 Records Found

Displaying Screen 1 of 1

API Number	ULSTR	Footages
<input type="radio"/> 3001502417	B -23-20S-28E	660 FNL & 1830 FEL
Well Name & Number: PRE-ONGARD WELL No. 001		
Operator: PRE-ONGARD WELL OPERATOR		
<input type="radio"/> 3001502419	A -23-20S-28E	660 FNL & 660 FEL
Well Name & Number: VICKERS No. 001		
Operator: SOUTHWEST ROYALTIES INC		
<input type="radio"/> 3001521242	K -23-20S-28E	1980 FSL & 1980 FWL
Well Name & Number: GOVERNMENT Z COM No. 001		
Operator: OXY USA WTP LIMITED PARTNERSHIP		
<input type="radio"/> 3001521286	C -23-20S-28E	660 FNL & 1980 FWL
Well Name & Number: GOVERNMENT AA No. 001		
Operator: OXY USA WTP LIMITED PARTNERSHIP		
<input type="radio"/> 3001530595	L -23-20S-28E	1980 FSL & 660 FWL
Well Name & Number: OXY YATES 23 FEDERAL No. 004		
Operator: E G L RESOURCES INC		
<input type="radio"/> 3001530807	E -23-20S-28E	1980 FNL & 660 FWL
Well Name & Number: OXY YATES 23 FEDERAL No. 009		
Operator: E G L RESOURCES INC		
<input type="radio"/> 3001532592	B -23-20S-28E	990 FNL & 1980 FEL
Well Name & Number: OXY FEDERAL No. 001		
Operator: STRATA PRODUCTION CO		
<input type="radio"/> 3001533283	D -23-20S-28E	190 FNL & 350 FWL
Well Name & Number: GOVERNMENT AA COM No. 002		
Operator: OXY USA WTP LIMITED PARTNERSHIP		

8 Records Found

Displaying Screen 1 of 1

EXHIBIT D



**DEPARTMENT OF THE INTERIOR  
BUREAU OF LAND MANAGEMENT  
CASE RECORDATION  
(MASS) Serial Register Page**

RunDate/Time: 10/20/07 10:23 AM

Page 1 of 1

**01 12-22-1987;101STAT1330;30USC181 ET SE**  
**Case Type 312021: O&G LSE COMP PD -1987**  
**Commodity 459: OIL & GAS L**  
**Case Disposition: AUTHORIZED**

**Total Acres**  
**40.000**

**Serial Number**  
**NMNM-- - 100846**

Serial Number: NMNM-- - 100846

**Name & Address**

Int Rel % Interest

Name & Address	Int Rel	% Interest
OXY USA INC PO BOX 50250 MIDLAND TX 79710	OPERATING RIGHTS	0.000000000
OXY USA WTP LP 6 DESTA DR #6000 MIDLAND TX 797055505	OPERATING RIGHTS	0.000000000
STRATA PRODUCTION CO PO BOX 1030 ROSWELL NM 882021030	LESSEE	100.000000000

Serial Number: NMNM-- - 100846

Mer Twp Rng Sec	S Typ SNr Suff	Subdivision	District/Resource Area	County	Mgmt Agency
23 0200S 0280E 024	ALIQ	SWNW;	CARLSBAD FO	EDDY	BUREAU OF LAND MGMT

Serial Number: NMNM-- - 100846

Act Date	Code	Action	Action Remarks	Pending Office
04/21/1998	387	CASE ESTABLISHED	9804115	
04/22/1998	191	SALE HELD		
04/22/1998	267	BID RECEIVED	\$9200.00;	
04/22/1998	392	MONIES RECEIVED	\$80.00;	
05/05/1998	392	MONIES RECEIVED	\$9120.00;	
05/11/1998	237	LEASE ISSUED		
05/11/1998	974	AUTOMATED RECORD VERIF	AT	
05/26/1998	084	RENTAL RECEIVED BY MMS	\$60.00;21/MULTIPLE	
05/29/1998	600	RECORDS NOTED		
06/01/1998	496	FUND CODE	05;145003	
06/01/1998	530	RLTY RATE - 12 1/2%		
06/01/1998	868	EFFECTIVE DATE		
06/26/1998	932	TRF OPER RGTS FILED	STRATA/OXY	
07/10/1998	933	TRF OPER RGTS APPROVED	EFF 07/01/98;	
07/10/1998	974	AUTOMATED RECORD VERIF	JLV	
08/12/1998	963	CASE MICROFILMED		
05/10/1999	084	RENTAL RECEIVED BY MMS	\$60.00;21/0000000013	
05/19/2000	084	RENTAL RECEIVED BY MMS	\$60.00;21/13	
03/12/2001	932	TRF OPER RGTS FILED	OXY/OXY USA WTP	
04/25/2001	933	TRF OPER RGTS APPROVED	EFF 04/01/01;	
04/25/2001	974	AUTOMATED RECORD VERIF	JLV	
05/09/2001	084	RENTAL RECEIVED BY MMS	\$60.00;21/13	
05/31/2008	763	EXPIRES		

Serial Number: NMNM-- - 100846

Line Nr Remarks

EXHIBIT     E    

NO WARRANTY IS MADE BY BLM  
 FOR USE OF THE DATA FOR  
 PURPOSES NOT INTENDED BY BLM

**DEPARTMENT OF THE INTERIOR  
BUREAU OF LAND MANAGEMENT  
CASE RECORDATION  
(MASS) Serial Register Page**

RunDate/Time: 10/20/07 10:24 AM

Page 1 of 1

01 12-22-1987;101STAT1330;30USC181 ET SE  
Case Type 312021: O&G LSE COMP PD -1987  
Commodity 459: OIL & GAS L  
Case Disposition: AUTHORIZED

Total Acres  
80.000

Serial Number  
NMNM-- - 116570

Serial Number: NMNM-- - 116570

Name & Address

Int Rel % Interest

MEWBOURNE OIL CO	PO BOX 7698	TYLER TX 757117698	LESSEE	100.000000000
------------------	-------------	--------------------	--------	---------------

Serial Number: NMNM-- - 116570

Mer Twp	Rng	Sec	Sr Typ	Sr Suff	Subdivision	District/Resource Area	County	Mgmt Agency
23 0200S	0280E	024	ALIQ		SENM,SWSW;	CARLSBAD FO	EDDY	BUREAU OF LAND MGMT

Serial Number: NMNM-- - 116570  
Pending Office

Act Date	Code	Action	Action Remarks
07/03/2006	299	PROTEST FILED	Forest Guardians
07/18/2006	387	CASE ESTABLISHED	200607021;
07/19/2006	143	BONUS BID PAYMENT RECD	\$160.00;
07/19/2006	191	SALE HELD	
07/19/2006	267	BID RECEIVED	\$228000.00;
07/26/2006	143	BONUS BID PAYMENT RECD	\$227840.00;
08/28/2006	298	PROTEST DISMISSED	
08/31/2006	237	LEASE ISSUED	
08/31/2006	974	AUTOMATED RECORD VERIF	BTM
09/01/2006	496	FUND CODE	05;145003
09/01/2006	530	RLTY RATE - 12 1/2%	
09/01/2006	868	EFFECTIVE DATE	
09/18/2006	042	CASE SENT TO	JARQUERO;
01/24/2007	963	CASE MICROFILMED	
08/31/2016	763	EXPIRES	

Serial Number: NMNM-- - 116570

Line Nr	Remarks
02	STIPULATIONS APPLIED TO LEASE:
03	NM-11-LN SPECIAL CULTURAL RESOURCE
04	SENM-LN-1 CAVE - KARST OCCURRENCE AREA
05	SENM-S-17 SLOPES OR FRAGILE SOILS
06	SENM-S-19 PLAYAS AND ALKALI LAKES
07	SENM-S-21 CAVES AND KARST

EXHIBIT     F    

NO WARRANTY IS MADE BY BLM  
FOR USE OF THE DATA FOR  
PURPOSES NOT INTENDED BY BLM

**DEPARTMENT OF THE INTERIOR  
BUREAU OF LAND MANAGEMENT  
CASE RECORDATION  
(MASS) Serial Register Page**

RunDate/Time: 10/20/07 10:25 AM

Page 1 of 1

**01 02-25-1920;041STAT0437;30USC181ETSEQ**  
**Case Type 311211: O&G LSE SIMO PUBLIC LAND**  
**Commodity 459: OIL & GAS L**  
**Case Disposition: AUTHORIZED**

**Total Acres**  
**320.000**

**Serial Number**  
**NMNM-- - 100255**

Serial Number: NMNM-- - 100255

Name & Address			Int Rel	% Interest
FULTON LOUIS	PO BOX 1176	ARTESIA NM 88210	OPERATING RIGHTS	0.000000000
OXY USA INC DEL	PO BOX 50250	MIDLAND TX 79710	OPERATING RIGHTS	0.000000000
OXY USA WTP LP	6 DESTA DR #6000	MIDLAND TX 797055505	OPERATING RIGHTS	0.000000000
STRATA PRODUCTION CO	PO BOX 1030	ROSWELL NM 882021030	LESSEE	100.000000000

Serial Number: NMNM-- - 100255

Mer Twp	Rng	Sec	STyp	SNr SUFF	Subdivision	District/Resource Area	County	Mgmt Agency
23	0200S	0280E	024	ALIQ	NENE,S2NE,SESW,SE;	CARLSBAD FO	EDDY	BUREAU OF LAND MGMT

Serial Number: NMNM-- - 100255  
 Pending Office

Act Date	Code	Action	Action Remarks
03/22/1964	387	CASE ESTABLISHED	
03/23/1964	888	DRAWING HELD	
05/01/1964	496	FUND CODE	05;145003
05/01/1964	530	RLTY RATE - 12 1/2%	
05/01/1964	868	EFFECTIVE DATE	
11/09/1992	650	HELD BY PROD - ACTUAL	
07/15/1995	553	CASE CREATED BY ASGN	OUT OF NMNM0541580;
04/13/1998	932	TRF OPER RGTS FILED	STRATA/OXY USA
05/14/1998	933	TRF OPER RGTS APPROVED	EFF 05/01/98;
05/14/1998	974	AUTOMATED RECORD VERIF	MV/MV
10/25/1999	963	CASE MICROFILMED	
03/12/2001	932	TRF OPER RGTS FILED	OXY/OXY USA WTP
04/25/2001	933	TRF OPER RGTS APPROVED	EFF 04/01/01;
04/25/2001	974	AUTOMATED RECORD VERIF	JLV
02/02/2007	932	TRF OPER RGTS FILED	LARUE C/FULTON LOUI;1
03/19/2007	933	TRF OPER RGTS APPROVED	EFF 03/01/07;
03/19/2007	974	AUTOMATED RECORD VERIF	JLV

Serial Number: NMNM-- - 100255

Line Nr	Remarks
0002	04/25/2001 - BONDED TRANSFEREE
0003	OXY USA WTP LP -ES0136 NW
0004	03/19/07 LESSEE STRATA PROD CO NM1538 SW

EXHIBIT 

NO WARRANTY IS MADE BY BLM  
 FOR USE OF THE DATA FOR  
 PURPOSES NOT INTENDED BY BLM

**Well File Search - Select API Number to View**

Please select the API Number you wish to view from the list below by clicking the radio button next to the API Number. Then click the "Continue" button to see the thumbnails for the API you selected. The search results are broken out by groups of 25 on each page. Switching pages can be done by clicking the "Next 25" or "Previous 25" links.

7 Records Found

Displaying Screen 1 of 1

API Number	ULSTR	Footages
<input type="radio"/> 3001502424	D -24-20S-28E	660 FNL & 660 FWL
Well Name & Number: PRE-ONGARD WELL No. 001		
Operator: PRE-ONGARD WELL OPERATOR		
<input type="radio"/> 3001502425	F -24-20S-28E	1650 FNL & 1650 FWL
Well Name & Number: PRE-ONGARD WELL No. 001		
Operator: PRE-ONGARD WELL OPERATOR		
<input type="radio"/> 3001521330	M -24-20S-28E	660 FSL & 510 FWL
Well Name & Number: PRE-ONGARD WELL No. 001		
Operator: PRE-ONGARD WELL OPERATOR		
<input type="radio"/> 3001526726	D -24-20S-28E	380 FNL & 990 FWL
Well Name & Number: PRE-ONGARD WELL No. 004		
Operator: PRE-ONGARD WELL OPERATOR		
<input type="radio"/> 3001527070	G -24-20S-28E	1650 FNL & 1980 FEL
Well Name & Number: SPIKE FEDERAL No. 001		
Operator: C F M OIL CO DBA LOUIS AND JUDY FULTON		
<input type="radio"/> 3001527494	J -24-20S-28E	2310 FSL & 1650 FEL
Well Name & Number: PRE-ONGARD WELL No. 002		
Operator: PRE-ONGARD WELL OPERATOR		
<input type="radio"/> 3001533884	K -24-20S-28E	1650 FSL & 1650 FWL
Well Name & Number: OXY MAX FEDERAL No. 001C		
Operator: OXY USA WTP LIMITED PARTNERSHIP		

7 Records Found

Displaying Screen 1 of 1

EXHIBIT   H

**JAMES BRUCE**  
ATTORNEY AT LAW

POST OFFICE BOX 1056  
SANTA FE, NEW MEXICO 87504

369 MONTEZUMA, NO. 213  
SANTA FE, NEW MEXICO 87501

(505) 982-2043 (Phone)  
(505) 660-6612 (Cell)  
(505) 982-2151 (Fax)

[jamesbruc@aol.com](mailto:jamesbruc@aol.com)

October 20, 2007


CERTIFIED MAIL – RETURN RECEIPT REQUESTED

To: Persons on Exhibit A

Ladies and gentlemen:

Enclosed is a copy of an Application for Authorization to Inject, filed with the New Mexico Oil Conservation Division by Apollo Energy, L.P., regarding injection into the Yates (oil) formation underlying a federal lease covering parts of Sections 12, 13, and 14, Township 20 South, Range 28 East, N.M.P.M., Eddy County, New Mexico. You are an operator or working interest owner within one-half mile of the proposed injection wells. If you object to the application you must notify the Division (in writing) within 20 days of the date of this letter. The Division's address is 1220 South St. Francis Drive, Santa Fe, New Mexico 87505. Failure to appear will preclude you from contesting this matter at a later date.

Very truly yours,



James Bruce

Attorney for Apollo Energy, L.P.

EXHIBIT I

EXHIBIT A

E.G.L. Resources, Inc.  
P.O. Box 10886  
Midland, Texas 79702

Southwest Royalties, Inc.  
Suite 3000  
Six Desta Drive  
Midland, Texas 79705

Strata Production Company  
P.O. Box 1030  
Roswell, New Mexico 88202

Mewbourne Oil Company  
Suite 1020  
500 West Texas  
Midland, Texas 79701

Louis Fulton  
P.O. Box 1176  
Artesia, New Mexico 88211

7006 3450 0001 4320 4667

**U.S. Postal Service™**  
**CERTIFIED MAIL™ RECEIPT**  
*(Domestic Mail Only; No Insurance Coverage Provided)*

For delivery information visit our website at [www.usps.com](http://www.usps.com)

**OFFICIAL USE**

ARRESTIA, NM 88211

Postage	\$ 2.16
Certified Fee	2.65
Return Receipt Fee (Endorsement Required)	2.15
Restricted Delivery Fee (Endorsement Required)	\$0.00
<b>Total Postage &amp; Fees</b>	<b>\$ 6.96</b>

Postmark Here: SANTA FE NM 0500 19 OCT 20 2007

**Sent To**

Louis Fulton  
P.O. Box 1176  
Artesia, New Mexico 88211

PS Form 3800, August 2006 See Reverse for Instructions

7006 3450 0001 4320 4636

**U.S. Postal Service™**  
**CERTIFIED MAIL™ RECEIPT**  
*(Domestic Mail Only; No Insurance Coverage Provided)*

For delivery information visit our website at [www.usps.com](http://www.usps.com)

**OFFICIAL USE**

ROSWELL, NM 88202

Postage	\$ 2.16
Certified Fee	2.65
Return Receipt Fee (Endorsement Required)	2.15
Restricted Delivery Fee (Endorsement Required)	\$0.00
<b>Total Postage &amp; Fees</b>	<b>\$ 6.96</b>

Postmark Here: SANTA FE NM 0500 19 OCT 20 2007

**Sent To**

Strata Production Company  
P.O. Box 1030  
Roswell, New Mexico 88202

PS Form 3800, August 2006 See Reverse for Instructions

7006 3450 0001 4320 4643

**U.S. Postal Service™**  
**CERTIFIED MAIL™ RECEIPT**  
*(Domestic Mail Only; No Insurance Coverage Provided)*

For delivery information visit our website at [www.usps.com](http://www.usps.com)

**OFFICIAL USE**

MIDLAND, TX 79701

Postage	\$ 2.16
Certified Fee	2.65
Return Receipt Fee (Endorsement Required)	2.15
Restricted Delivery Fee (Endorsement Required)	\$0.00
<b>Total Postage &amp; Fees</b>	<b>\$ 6.96</b>

Postmark Here: SANTA FE NM 0500 19 OCT 20 2007

**Sent To**

Mewbourne Oil Company  
Suite 1020  
500 West Texas  
Midland, Texas 79701

PS Form 3800, August 2006 See Reverse for Instructions

7006 3450 0001 4320 4650

**U.S. Postal Service™**  
**CERTIFIED MAIL™ RECEIPT**  
*(Domestic Mail Only; No Insurance Coverage Provided)*

For delivery information visit our website at [www.usps.com](http://www.usps.com)

**OFFICIAL USE**

MIDLAND, TX 79705

Postage	\$ 2.16
Certified Fee	2.65
Return Receipt Fee (Endorsement Required)	2.15
Restricted Delivery Fee (Endorsement Required)	\$0.00
<b>Total Postage &amp; Fees</b>	<b>\$ 6.96</b>

Postmark Here: SANTA FE NM 0500 19 OCT 20 2007

**Sent To**

Southwest Royalties, Inc.  
Suite 3000  
Six Dista Drive  
Midland, Texas 79705

PS Form 3800, August 2006 See Reverse for Instructions

7006 3450 0001 4320 4629

**U.S. Postal Service™**  
**CERTIFIED MAIL™ RECEIPT**  
*(Domestic Mail Only; No Insurance Coverage Provided)*

For delivery information visit our website at [www.usps.com](http://www.usps.com)

**OFFICIAL USE**

MIDLAND, TX 79702

Postage	\$ 2.16
Certified Fee	2.65
Return Receipt Fee (Endorsement Required)	2.15
Restricted Delivery Fee (Endorsement Required)	\$0.00
<b>Total Postage &amp; Fees</b>	<b>\$ 6.96</b>

Postmark Here: SANTA FE NM 0500 19 OCT 20 2007

**Sent To**

E.G.L. Resources, Inc.  
P.O. Box 10886  
Midland, Texas 79702

PS Form 3800, August 2006 See Reverse for Instructions