

District I  
1625 N. French Dr., Hobbs, NM 88240  
Phone:(505) 393-6161 Fax:(505) 393-0720

District II  
1301 W. Grand Ave., Artesia, NM 88210  
Phone:(505) 748-1283 Fax:(505) 748-9720

District III  
1000 Rio Brazos Rd., Aztec, NM 87410  
Phone:(505) 334-6178 Fax:(505) 334-6170

District IV  
1220 S. St Francis Dr., Santa Fe, NM 87505  
Phone:(505) 476-3470 Fax:(505) 476-3462

**State of New Mexico**  
**Energy, Minerals and Natural Resources**  
**Oil Conservation Division**  
**1220 S. St Francis Dr.**  
**Santa Fe, NM 87505**

**WELL LOCATION AND ACREAGE DEDICATION PLAT**

1. API Number	2. Pool Code	3. Pool Name Undesignated;Bone Spring(Oil)
4. Property Code	5. Property Name RED BULL 3 FEDERAL COM	6. Well No. 001H
7. OGRID No. 245801	8. Operator Name RSC RESOURCES LIMITED PARTNERSHIP	9. Elevation

**10. Surface Location**

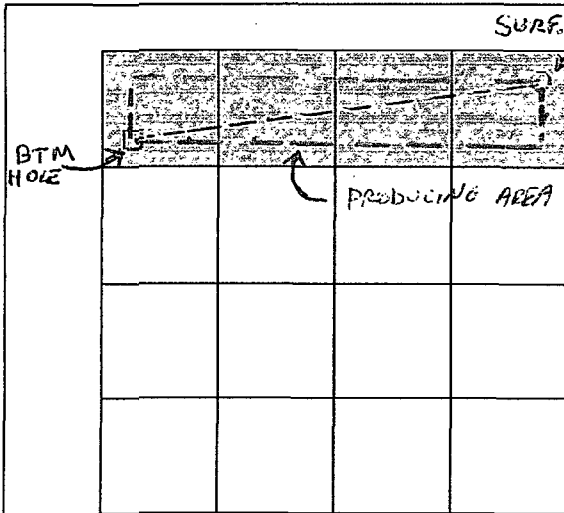
UL - Lot	Section	Township	Range	Lot Idn	Feet From	N/S Line	Feet From	E/W Line	County
A	3	26S	33E		330	N	330	E	LEA

**11. Bottom Hole Location If Different From Surface**

UL - Lot	Section	Township	Range	Lot Idn	Feet From	N/S Line	Feet From	E/W Line	County
D	3	26S	33E	D	990	N	330	W	LEA

12. Dedicated Acres 160.00	13. Joint or Infill	14. Consolidation Code	15. Order No.
-------------------------------	---------------------	------------------------	---------------

**NO ALLOWABLE WILL BE ASSIGNED TO THIS COMPLETION UNTIL ALL INTERESTS HAVE BEEN CONSOLIDATED OR A NON-STANDARD UNIT HAS BEEN APPROVED BY THE DIVISION**



**OPERATOR CERTIFICATION**

*I hereby certify that the information contained herein is true and complete to the best of my knowledge and belief, and that this organization either owns a working interest or unleased mineral interest in the land including the proposed bottom hole location(s) or has a right to drill this well at this location pursuant to a contract with an owner of such a mineral or working interest, or to a voluntary pooling agreement or a compulsory pooling order heretofore entered by the division.*

E-Signed By:  
Title:  
Date:

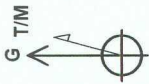
**SURVEYOR CERTIFICATION**

*I hereby certify that the well location shown on this plat was plotted from field notes of actual surveys made by me or under my supervision, and that the same is true and correct to the best of my belief.*

Surveyed By:  
Date of Survey:  
Certificate Number:

Oil Conservation Division  
Case No.       
Exhibit No.   11

# RSC Resources, L.P.



Azimuths to Grid North  
 True North: 0.89°  
 Magnetic North: 0.89°  
 Magnetic Field  
 Strength: 0.0snT  
 Dip Angle: 0.00°  
 Date: 2/22/2008  
 Model: USER DEFINED

Project: Lea County  
 Site: S3 T26S R33E  
 Well: Red Bull Federal Com #1H  
 Wellbore: Original Hole  
 Plan: Plan #1 (Red Bull Federal Com #1H/Original Hole)



WELL DETAILS: Red Bull Federal Com #1H

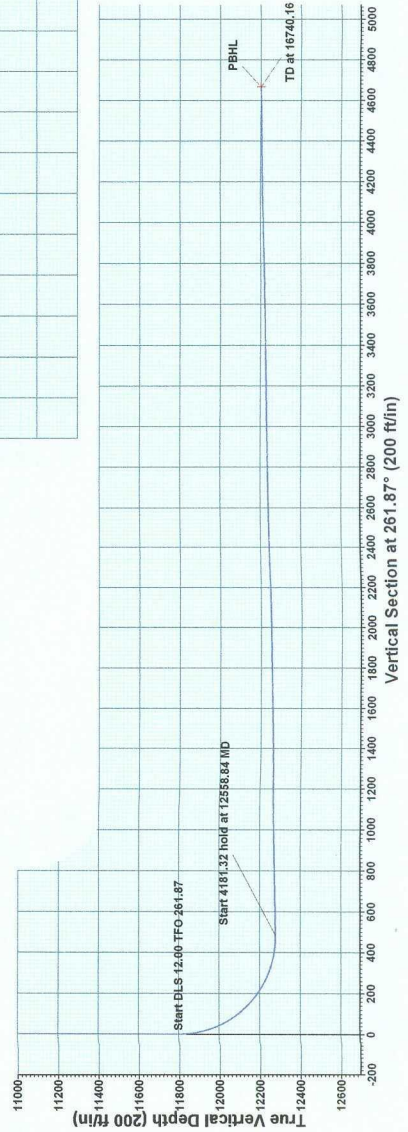
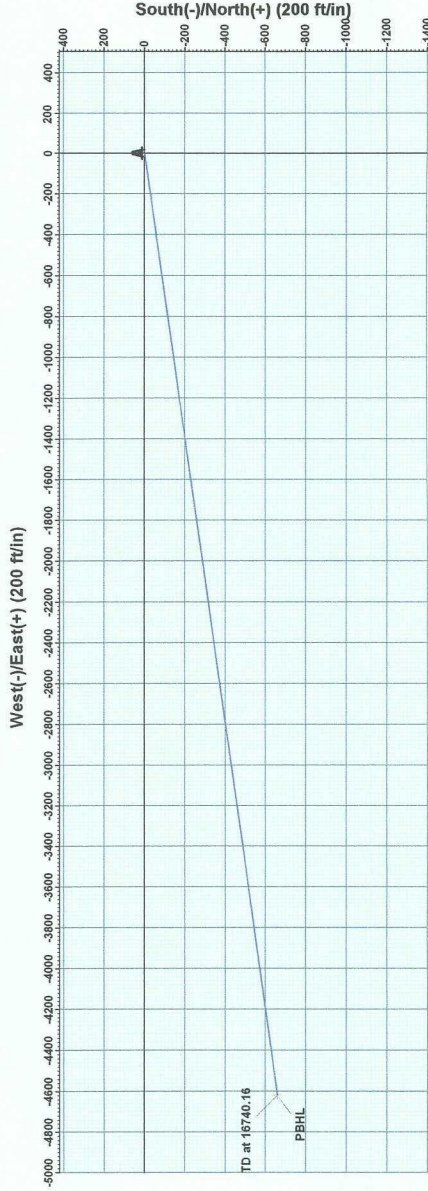
Ground Elevation:: 0.00	Longitude	Slot
RIG Name: EST RKB @ 0.00ft	Latitude	
Easting	30° 59' 18.404 N	106° 3' 38.987 W
+N/S	0.00	
+E/W	0.00	
Northing	0.000	

SECTION DETAILS

Sec	MD	Inc	Azi	TVD	+N/S	+E/W	DLeg	TFace	VSec	Target
1	0.00	0.00	0.00	0.00	0.00	0.00	0.00	0.00	0.00	0.00
2	21800.00	0.00	0.00	11900.00	0.00	0.00	0.00	0.00	0.00	0.00
3	23500.00	81.06	261.87	12200.00	-560.00	-481.16	1.00	261.87	481.16	0.00
4	23740.16	81.06	261.87	12200.00	-560.00	-4820.00	0.00	0.00	4866.90	PBHL

WELLBORE TARGET DETAILS (MAP CO-ORDINATES)

Name	TVD	+N/S	+E/W	Northing	Easting	Shape
PBHL	12200.00	-560.00	-4820.00	-560.000	-4820.000	Point



PROJECT DETAILS: Lea County  
 Geodetic System: US State Plane 1983  
 Datum: North American Datum 1983  
 Ellipsoid: GRS 1980  
 System Datum: Mean Sea Level  
 Local North: Grid

Plan: Plan #1 (Red Bull Federal Com #1H/Original Hole)
Created By: Mark Freeman Date: 8-13 February 25 2008
Checked: _____ Date: _____