

ATTACHMENTS CONCERNING ATTEMPTS TO OBTAIN OIL & GAS  
LEASES FROM OWNERS OF MINERAL INTERESTS NOT SUBJECT  
TO VOLUNTARY POOLING

1. Copy of composite letter dated August 19, 2003, addressed to eight (8) beneficiaries out of the Ruth C. Hatch Trust.

- 1.A. Copy of refusal letter from the University of New Mexico.

Have obtained one (1) lease from Harriett Hatch Trapani and have verbal commitment on lease from Jeannie Hatch Hutchison. Lease has been mailed to Ms. Hutchison.

Five (5) of the Hatch beneficiaries (1.4446 AC) have not replied and despite several attempts I have been unable to obtain all telephone numbers. On the valid numbers I either get no answer or they will not return calls.

2. Copy of letter dated September 11, 2003, addressed to Texaco.

- 2.A. Copy of letter received from ChevronTexaco.

3. Copy of letter dated September 10, 2003, addressed to Progressive Minerals, Inc. Have had no reply and no return telephone call.

4. Copy of Will and distribution out of the Estate of J. W. Blankenchip, 1982 Probate, #82-PB-01, Roosevelt County, NM.

- 4.A. Copy of composite letter dated August 8, 2003, addressed to 18 devisees of J. W. Blankenchip, deceased.

- 4.B. Estate of Eva Edwards (Blankenchip devisee):

- 1) Copy of letter dated September 5, 2003, to David McCay, grandson and probable heir of Eva Edwards.
    - 2) Copy of letter dated October 10, 2003, to David McCay and his brother and uncle, wherein Oil & Gas Leases were sent.

EXHIBIT 3

ATTACHMENTS CONCERNING ATTEMPTS TO OBTAIN OIL & GAS  
LEASES FROM OWNERS OF MINERAL INTERESTS NOT SUBJECT  
TO VOLUNTARY POOLING

1. Copy of composite letter dated August 19, 2003, addressed to eight (8) beneficiaries out of the Ruth C. Hatch Trust.
  - 1.A. Copy of refusal letter from the University of New Mexico.

Have obtained one (1) lease from Harriett Hatch Trapani and have verbal commitment on lease from Jeannie Hatch Hutchison. Lease has been mailed to Ms. Hutchison.

Five (5) of the Hatch beneficiaries (1.4446 AC) have not replied and despite several attempts I have been unable to obtain all telephone numbers. On the valid numbers I either get no answer or they will not return calls.
2. Copy of letter dated September 11, 2003, addressed to Texaco.
  - 2.A. Copy of letter received from ChevronTexaco.
3. Copy of letter dated September 10, 2003, addressed to Progressive Minerals, Inc. Have had no reply and no return telephone call.
4. Copy of Will and distribution out of the Estate of J. W. Blankenchip, 1982 Probate, #82-PB-01, Roosevelt County, NM.
  - 4.A. Copy of composite letter dated August 8, 2003, addressed to 18 devisees of J. W. Blankenchip, deceased.
  - 4.B. Estate of Eva Edwards (Blankenchip devisee):
    - 1) Copy of letter dated September 5, 2003, to David McCay, grandson and probable heir of Eva Edwards.
    - 2) Copy of letter dated October 10, 2003, to David McCay and his brother and uncle, wherein Oil & Gas Leases were sent.

5. Estate of Bill Spann (Blankenchip devisee):

Estate of Elnora June Floyd (Blankenchip devisee):

J. W. Blankenchip willed a 1/12th of 1/8th interest to Lucille Andrews, Bill Spann and Elnora Floyd, siblings. All three are deceased. Lucille Andrews, 0.5555 Acres, went to Teenie Burnett who granted an Oil & Gas Lease, BGK Energy, L.L.C., Lessee. Pursuant to Ms. Teenie Burnett, in telephone conversation, Bill Spann had one adopted son, Jimmy C. Spann, and Bill Spann's 0.5555 Acres is apparently now vested in Jimmy C. Spann. Elnora Floyd left a Will devising her interest to Teenie Burnett, her niece, and Jimmy C. Spann, her nephew.

I have been given four (4) addresses and three (3) telephone numbers for Jimmy C. Spann, but have not yet made contact.

- 5.A. Copy of letter dated September 30, 2003, addressed to Teenie Burnett (Mrs. Robert Burnett), and Jimmy C. Spann at his last known address supplied by his aunt's daughter, Mrs. Burnett.

6. Estate of Frances Watson (Blankenchip devisee)

- 6.A. Copy of computer printout wherein telephone number and address for widower of Frances Watson was given.

- 6.B. Copy of letter from Rodney Watson, widower of Frances Watson.

- 6.C. Copy of letter to Rodney Watson dated September 4, 2003. The names of the four (4) children were given to me by the funeral home that buried Mrs. Watson. (Mr. Watson quite elderly and of very little help.)

Have had no reply to letter of September 4, 2003; and in last telephone conversation with Mr. Watson, I was advised he would talk with the children.

7. Estate of Ivan Crouse (Blankenchip devisee)

7.A. Copy of letter dated October 9, 2003, wherein son and daughter of Ivan Crouse were mailed Leases for signature. These interests will be leased per telephone conversation.

8. B. W. (Bevo) Webb (confined to nursing home - Alzheimer's)

8.A. Copy of letter dated July 18, 2003, addressed to Mr. Webb.

Mrs. Webb called early August advising that Bevo was confined to a nursing home and was "completely-out-of-it", but that she had Power of Attorney and that I should contact her lawyer.

8.B. Copy of letter dated August 6, 2003, to Attorney Russ Jones. Have no reply and Mr. Jones would not answer phone nor return calls (Messages left with answering service.).

About first of October finally made phone contact with nephew who was in Bevo's house "cleaning up", and was advised that Mrs. Webb had died in July.

8.C. Copy of letter to Wayne Webb who is now Attorney in Fact for Bevo Webb. Mr. Wayne Webb, per telephone conversation, advised that he was busy shipping cattle but would, as soon as he could, attempt to "sort through" Bevo's "papers" and let me know if we were talking about the same thing.

9. Copies of AT&T telephone bills June 22, 2003, through September 22, 2003.

R. M. Richardson  
Independent Landman

RANDOLPH M. RICHARDSON

OIL AND GAS LAND AND UNIT CONSULTANT

FEDERAL - STATE - FEE

P. O. BOX 2423

ROSWELL, NEW MEXICO 88202-2423

August 19, 2003

HOME 505 622-7985

OFFICE 505 622-8801

In Re: T-2-S, R-29-E, NMPM  
Sec. 34; All  
640.00 acres, Roosevelt  
County, New Mexico

Carl Hatch Professorship  
of Law and Public Administration  
Carl F. Hatch  
Frederika A. Leet  
Glen F. Leet, Jr.

Carla L. Hardy  
Victoria Hatch  
Jeannie H. Hutchison  
Harriett Hatch Trapani

Ladies, Gentlemen,

According to the Roosevelt County, NM, records, you, and the other owners shown on the attached list, own a mineral interest under the captioned Sec. 34, which interest was conveyed to you by Sunwest Bank, Trustee of the Ruth C. Hatch Revocable Trust.

The mineral deed covered approximately 4,800 acres and included acreage on which there is current production. The productive property was operated for years by Marshall Pipe & Supply, then by Eagle Resources in Liberal, Kansas. In May, 2003, the operations, Leases, wells, equipment, etc., were conveyed to Eagle Resources here in Roswell, NM.

Back in the early 1990s Marshall drilled the Cook well located upon the NW $\frac{1}{4}$ NE $\frac{1}{4}$  Sec. 34, T-2-S, R-29-E, NMPM. The Cook well was classified as a "shut-in" gas well and shut-in royalties were paid for a short time, however it was finally abandoned and the Leases taken by Marshall in 1992-1993 have long since expired.

Eagle Resources, Roswell, NM, is planning to reenter the Cook well and attempt to complete as a producer. Eagle also plans to "clean-up" other wells in the Tule field and attempt to increase production.

As an independent landman I am helping Eagle in taking new Oil & Gas Leases on Sec. 34 and can offer \$25.00 per acre bonus plus \$2.00 per acre advance delay rentals for a 3 year "paid-up" Lease with you retaining a 3/16ths royalty.

Most of you own less than an acre, however to justify Notary Public fees, time and trouble, we will pay a flat \$25.00 for less than an acre.

Three years will probably seem unnecessary, however at last count there are over 50 owners under this Sec. 34, and such includes 9 deceased owners whose Estates are located in four different States, Washington to Arkansas. In other words, will take considerable time to obtain a half-way decent title.

Page 2; Hatch grantees.

I am enclosing to each of you a return envelope and will appreciate your letting me know of your acceptance of the foregoing offer. Will also be of great help if you will note any change of address, any deaths among the owners on the attached list, or any reason why you cannot accept the offer.

Upon acceptance I will send you the proper Lease, together with another return envelope and a cash check either for \$25.00 if less than an acre or slightly more if over an acre.

Thank you, and please let me hear.

Best Regards,

*R. M. Richardson*  
R. M. Richardson

CC: Eagle Resources

The Ruth C. Hatch Revocable Trust owned a 1/72nd interest in All of Section 34, T-2-S, R-29-E, NMPM. This interest, being 8.89 net acres, was divided in 1990 as follows;

<u>Name:</u>	<u>Net Acres:</u>	
Cheedle V. Caviness	1.63	- This was Leased to Continental Land Resources 1-16-01, expiring 1-16-04.
Frank Harch	.93	- This was Leased to Continental Land Resources 5-10-01, expiring 5-10-04.
Ryan P. Hatch	1.05	- This was Leased to Continental Land Resources 11-27-00 expiring 11-27-03.
Carl Hatch Professorship of Law and Public Administration Fund, Univ. of New Mexico	.80	Unleased
Carla L. Hardy	.29	"
Victoria Hatch	1.05	"
Carl F. Hatch	1.05	"
Jeannie H. Hutchison	1.06	"
Frederika A. Leet	.07	"
Harriet Hatch Trapani	.53	"
Glen F. Leet, Jr.	.43	"
Total	8.89 net acres	- OUT of 640, All Section 34.



**The University of New Mexico**

Director of Real Estate  
Scholes Hall 252  
Albuquerque, NM 87131-3181  
Telephone (505) 277-4620  
FAX (505) 277-6290

August 29, 2003

Mr. R. M. Richardson  
P.O. Box 2423  
Roswell, NM 88202-2423

Re: Oil & Gas Lease T2S R29E, Roosevelt Count, New Mexico Section 34

Dear Mr. Richardson,

Upon recommendation from our attorney, because of interest from potential buyers for all of the University's mineral interests, a lease may cause our interests to diminish from the view of our potential buyers. Therefore we must reject your request for lease at this time. If you have any questions regarding this issue please contact our office at (505) 277-4620.

Thank you,

Tabia Murray  
Office Manager  
UNM Real Estate



RANDOLPH M. RICHARDSON

OIL AND GAS LAND AND UNIT CONSULTANT

FEDERAL - STATE - FEE

P. O. BOX 2423

ROSWELL, NEW MEXICO 88202-2423

September 11, 2003

HOME 505 622-7985

OFFICE 505 622-8801

In Re: T-2-S, R-29-E, NMPM  
Sec. 34; All  
640.00 Acres, Roosevelt,  
New Mexico

Mr. Mike Mullins  
Chevron Texaco Corp.  
P. O. Box 1150  
Midland, TX 79702

Dear Mr. Mullins,

Texaco Exploration and Production Inc. is the record title owner of a 102.74/2080, (.04939423) mineral interest under the captioned Sec. 34, or 31.6122 net mineral acres.

In 1994 Marshall Pipe and Supply drilled their Cook Well located upon the NW $\frac{1}{4}$ NE $\frac{1}{4}$  Sec. 34, T-2-S, R-29-E, NMPM. Texaco granted Marshall a 1 year lease effective 4-1-93.

The Cook Well was classified as a producer for a short period of time and a few shut-in royalty payments were made. For the past 8 or so years the well has not produced and has been plugged, and all the 1992-1993 Leases are expired.

Effective May 1, 2003, Eagle Resources, L.P., based here in Roswell bought the Tule Field which joins Sec. 34, on the north, and are planning to re-enter the Cook well and attempt to complete as a producer.

I am attempting to obtain new Leases on all of Sec. 34, and need a new Lease from Texaco. My top is \$25.00 bonus plus \$2.00 advance delay rentals for a 3 year "paid-up" Lease, 3/16ths royalty.

The joker is that I have some 55-60 mineral owners, including 8 estates, and I have not been able to locate all the owners, nor several heirs. Also the Cook Well was drilled on an unorthodox location for a gas well and Eagle is making Application to the OCD for approval of an unorthodox location and for compulsory pooling.

The OCD hearing is to be sometime in the Middle of October, however the exact hearing date has not been set.

In other words, could you please check this out and let us hear something without delay. As you know, the OCD requires that we show a diligent effort to locate missing owners as well as showing that an effort was made to obtain a Lease, or farmout, or whatever.

Best Regards,

R. M. Richardson

North America Upstream  
Permian Business Unit  
15 Smith Road  
Midland, Texas 79705  
Tel (432) 687-7273  
Fax (432) 687-7557  
mullimr@chevrontexaco.com

Mike Mullins  
Senior Land Representative  
Land Department

## ChevronTexaco

September 25, 2003

LIS No. 085411 – B. K. Matlock Min. Fee  
All of Section 34, T2S-R29E,  
Roosevelt County, New Mexico

*31.6122 in oil & gas  
15.2061 in N/4*

Mr. R. M. Richardson  
P. O. Box 2423  
Roswell, New Mexico 88202

Dear Mr. Richardson,

Reference is made to your letter, dated September 11, 2003, concerning your offer to purchase an oil and gas lease covering Chevron's 102.74/2080ths mineral interest or 31.61 net mineral acres in the captioned lands.

*\$ 142 36 Acres*  
Subject to final management approval, Chevron will either (a) grant you a one (1) year oil and gas lease providing for a 1/4<sup>th</sup> royalty (on our standard form of oil and gas lease), with no bonus consideration, or (b) agree to sell you the above described mineral interest for a total consideration of \$4,500.00. The above proposal is valid for thirty (30) days from the date hereof.

For your information, Chevron will entertain offers to purchase any other unleased mineral interests that we may own in Roosevelt County, New Mexico. If you have any questions, please do not hesitate to contact the undersigned.

Very truly yours,



Mike Mullins

RANDOLPH M. RICHARDSON

OIL AND GAS LAND AND UNIT CONSULTANT

FEDERAL - STATE - FEE

P. O. BOX 2423

ROSWELL, NEW MEXICO 88202-2423

September 10, 2003

HOME 505 622-7985

OFFICE 505 622-8801

In Re: Sec. 34, T-2-S, R-29-E, NMPM  
Roosevelt County, NM

Progressive Minerals, Inc.  
2720 Stemmons Freeway, Suite 700  
Dallas, TX 75207

Gentlemen,

According to the Roosevelt County, NM, records you own a  $1/2 \times 2/3 \times 7/144$  mineral interest under the captioned Sec. 34, which was conveyed to Progressive by Eagle Resources. This would be 10.37 net mineral acres under the Section.

I am helping the new Eagle Resources based in Roswell in an effort to obtain Oil & Gas Leases on Sec. 34 prior to re-entry of the abandoned Cook Well located in the NW $\frac{1}{4}$ NE $\frac{1}{4}$  Sec. 34.

Would like to obtain an Oil & Gas Lease on your interest and can offer you \$25.00 per net acre plus \$2.00 per acre for a 3 year "Paid-up" Lease.

I understand that Progressive also owns interests in the Tule Field to the north of Sec. 34, however your 10 acres in 34 does not involve, or affect the Tule Field.

I have some 50 individuals and companies in this title, which includes at least 9 deceased individuals, and I am confident that ultimately Eagle will need to "force pool" the N $\frac{1}{2}$  Sec. 34 in order to obtain coverage of missing heirs and those who will simply do nothing by way of leasing or joining in the drilling, re-entry, etc.

In any event, the above offer of \$25.00 bonus Plus \$2.00 rentals for a 3 year "Paid-up" lease, with you and the other Lessors reserving a 3/16ths royalty, is my tops and would greatly appreciate hearing of your agreement at your earliest convenience.

The offer of course cannot stay open for any length of time and please do let me hear, say within the next 30 days.

Thank you.

Best Regards,

R. M. Richardson

1982 APR 6 AM 11 16  
Last Will and Testament

of

*J. W. Blankenchip*

J. W. BLANKENCHIP

COURT

85 - PB. 01

I, J. W. Blankenchip, a resident of Roosevelt County, New Mexico, over the age of majority, of sound and disposing mind and memory, do hereby make, publish and declare this to be my Last Will and Testament in manner and form following:

FIRST: I expressly revoke any and all other Wills and Codicils to Wills which may have been heretofore made by me.

SECOND: I direct the prompt payment of all my debts, expenses of last illness, funeral and monument expenses, inheritance or estate taxes, if any, costs of administration, and all other proper and legitimate charges against my estate.

THIRD: I state that at the time of the execution of this Will I am a widower, my wife, Minnie Blankenchip, having died March 2, 1980. I have no children and no heirs by adoption. I have no descendants of any deceased child.

FOURTH: I appoint my brother, George S. Blankenchip as Executor to serve without bond.

FIFTH: After the payment of the items mentioned in Paragraph Second, all the rest, residue and remainder of my estate real, personal and mixed and wheresoever situated, I give, bequeath and devise 1/2 to my brothers and sisters and to the descendants of any who are deceased and 1/2 to the brothers and sisters of my deceased wife, Minnie Blankenchip, and to the descendants of any who may be deceased, as follows:

1/12th in equal shares to Joyce Ann Boling and Jo Veta Gould, children of Roy Blankenchip, deceased. 4.

1/12th to June Fernandez, child of Jess Blankenchip, deceased. 178

LAST WILL AND TESTAMENT OF J. W. BLANKENCHIP

1/12th in equal shares to Bill Spam, Lucille Andrews and Elinora Floyd, children of Emma Spam, deceased.

1/12th to Eunice Reiss.

1/12th to George S. Blankenchip.

1/12th to Grace Stamper.

1/12th to Frances Watson, child of Grace Breow, deceased.

1/12th in equal shares to Belva Murphy, Jene Crouse, Derral Crouse, and Dean Crouse, children of Leslie Crouse, deceased.

1/12th to Robert Crouse, son of Earl Crouse, deceased.

1/12th to Ivan Crouse.

1/12th to Eva Edwards.

1/12th to Wilma Hinds, daughter of Gertrude Young, deceased.

In the event any of the persons named above should be deceased at the time of my death, the interest that such deceased beneficiary would have received shall pass in equal shares to his or her descendants.

IN WITNESS WHEREOF, I have hereunto set my hand this 28th day of August, 1980, at Portales, New Mexico, in the presence of two attesting witnesses.

J. W. Blankenchip  
J. W. Blankenchip

The foregoing instrument was subscribed, published and declared by J. W. Blankenchip as and for his Last Will and Testament

J. W. Blankenchip had a 1/8th mineral interest in the E $\frac{1}{2}$  of Sec. 34. This is 320/8 or 40 net mineral acres. His Will was probated in Roosevelt County, in 1982, Probate #82-PB-01.

The 40 net mineral acres is divided among the below named persons in the same percentages as shown for Cash distribution.

R. M. Richardson 8-20-03

MINNIE BLANKENCHIP AND J. W. BLANKENCHIP ESTATES

DISTRIBUTION OF CASH

<u>NAME</u>	<u>INTEREST</u>	<u>Acres</u>	<u>DISTRIBUTION</u>
Joyce Ann Boling	1/24th $\times \frac{1}{8} = \frac{1}{192} = 1.666$	\$ 2,097.12	
Jo Veta Gould	1/24th " " "	2,097.12	
<i>Leased</i> * June Fernandez	1/12th $\times \frac{1}{8} = \frac{1}{96} = 3.333$	4,194.25	
Bill Spann, aka Spam	1/36th $\times \frac{1}{8} = \frac{1}{288} = 1.111$	1,398.08	
Lucille Andrews	1/36th " " "	1,398.08	
Elinora Floyd	1/36th " " "	1,398.08	
<i>Raymond</i> Eunice O. Reiss Estate	1/12th $\times \frac{1}{8} = \frac{1}{96} = 3.333$	4,194.25	
<i>Beuna</i> George S. Blankenchip	1/12th " " "	4,194.24	
<i>Boddy-sue-Frances</i> Grace Stamper	1/12th " " "	4,194.25	
Frances Watson	1/12th " " "	4,194.25	
<i>Leased</i> * Belva Murphy	1/48th $\times \frac{1}{8} = \frac{1}{384} = .833$	1,048.56	
Gene Crouse	1/48th " " "	1,048.56	
<i>Leased</i> * Derrall Crouse	1/48th " " "	1,048.56	
<i>Leased</i> * Dean Crouse	1/48th " " "	1,048.56	
<i>Leased</i> * Robert Crouse	1/12th $\times \frac{1}{8} = \frac{1}{96} = 3.333$	4,194.25	
Ivan Crouse	1/12th " " "	4,194.25	
Eva Edwards	1/12th " " "	4,194.25	
<i>Leased</i> * Wilma Hinds	1/12th " " "	4,194.25	
Total 39,994 Acres			
Total Amount Distributed			\$50,330.96

\* Leased to Continental Land  
in Late 2000 or Early 2001  
on 3 year leases

RANDOLPH M. RICHARDSON

OIL AND GAS LAND AND UNIT CONSULTANT

FEDERAL - STATE - FEE

P. O. BOX 2423

ROSWELL, NEW MEXICO 88202-2423

August 8th, 2003

HOME 505 622-7985

OFFICE 505 622-8801

In Re: T-2-S; R-29-E, NMPM  
Sec. 34; E $\frac{1}{2}$   
320.00 Acres, Roosevelt  
County, New Mexico

Joyce Ann Bowling  
Bill Spann (Spam)  
Raymond Reiss  
Frances Watson  
\*Darrall Crouse  
Ivan Crouse

Jo Veta Gould  
\*Lucille Andrews  
George S. Blankenchip  
\*Belva Murphy  
\*Dean Crouse  
Eva Edwards

\*Ramona Fernandez Brigmond  
Elinora Floyd  
Grace Stamper  
Gene Crouse  
\*Robert Crouse  
\*Wilma Hinds

Ladies, Gentlemen,

According to the Roosevelt County, NM records you own a mineral interest in and under the captioned East-half Section 34, which interest was willed to you through the Last Will and Testament of J. W. Blankenchip, Probate No., 82-PB-01, Roosevelt County, NM.

I am attempting to obtain an Oil & Gas Lease on your interest, as well as on all Blankenchip interests, on behalf of a local Oil Operator who plans to re-enter and attempt to complete as a producer a dry hole located upon this land under which you own an interest.

The people with an asterisk(\*) by their names, above, granted Leases to Continental Land Resources in late 2000 or early 2001, and the addresses I have for these people may or may not be current. However, the last addresses I have on all the rest are from Leases granted to Marshall Pipe & Supply in 1992.

By use of a computer "search program", as well as several phone calls, I have made but one valid contact and she did not have any current information. Consequently, I am enclosing to each of you a return Postal Card and would very much appreciate your checking the above list of names and giving me the current address of any of the other persons you may know.

If any of the above persons are now deceased, could you please let me know who their heirs may be, if known to you.

I will be glad to accept a collect telephone call at either my office or at home, (505) 622-8801 or (505) 622-7985.

Will greatly appreciate your help and please, please let me have such information as you may have, or may refer me to, for help.

Thank you,

R. M. Richardson

\*Darrall, Belva, Dean, Ramona, Robert and Wilma; although your Leases to Continental do not expire until late 2003 or early 2004, I beg your help in locating those who have not Leased since 1992.

R.M.R.

4A

RANDOLPH M. RICHARDSON

OIL AND GAS LAND AND UNIT CONSULTANT

FEDERAL - STATE - FEE

P. O. BOX 2423

ROSWELL, NEW MEXICO 88202-2423

September 5, 2003

OFFICE 505 622-8801

HOME 505 622-7985

In Re: T-2-S; R-29-E, NMPM

Sec. 34; E $\frac{1}{2}$

320.00 acres, Roosevelt, Co.

Mr. David McCay  
2017 Sherwood Ave.  
Modesto, CA 95350

Dear Mr. McCay,

I may be repeating myself, either by letter or telephone, however I am still attempting to "round-up" all the devisees or their heirs out of the J. W. Blankenchip Estate and at this point I am trying to keep up with some 30 different people.

As I may have mentioned, or you may know, Eagle Resources, a small company here in Roswell, NM is planning to re-enter and re-work a dryhole that was drilled on Section 34 back in the early 1990s.

The New Mexico State regulatory Agency, Oil & Gas Division of the Energy and Minerals Department, requires that all owners of any interest must be contacted and some sort of trade made, or attempted to be made, before the Agency will issue a Permit to either drill or re-work.

Back in 1992 Eva Edwards granted an Oil & Gas Lease to Marshall Pipe & Supply. Her address was C/O Claude McCay, 1644 Grimes Ave., Modesto. From information I have obtained from some of the other Devisees and heirs you are Ms. Edwards grandson, and I assume the son of Clyde McCay.

Ms. Edwards owned a 1/12 of 1/8th mineral interest under the E $\frac{1}{2}$  Sec. 34, being a 3.33 net mineral acres. I am attaching a list of the 1982 Distribution out of the Blankenchip Estate showing all the devisees and their interests.

If Ms. Edwards left a Will, her interest would pass to whoever she named in the Will. If she did not have a Will, the interest would pass under the New Mexico Laws of Descent and Distribution, which would give 1/4th to the surviving spouse and 3/4ths to the children. If no spouse, all would go to the children.

Your case is a little different from some of the others in that I assume that your father is also deceased, but I do not know. In other words I need to trace ownership out of your grandmother into her heirs and on further out of any of her heirs that are deceased.

The interest is small, and there is not much money involved, and we are not trying to make a perfect title. In other words, the cost would be prohibitive if we attempted to conduct Probate or Administration proceedings on all the Estates I have found, and all we need at this time is a good idea, after



we have made a diligent effort to contact all owners.

Clyde McCay may not have been the son of Eva Edwards as I am not clear as to the difference between Edwards and McCay.

In any event, I am enclosing two or three blank Affidavits of heirship and would greatly appreciate your "filling in" the blanks as best you can, and returning to me in the envelope provided.

If you are not familiar with Eva Edwards' family, there may be someone in Modesto who did know Mrs. Edwards and if you can give me their name and address, or telephone number, I will be glad to contact them direct.

In other words, I am not asking you to spend any great amount of time, and don't want you to spend any money, but do need your help in attempting to trace the heirship of Eva Edwards.

Please let me know what you can, and please do contact me. You may call collect if you choose.

Thank you,

R. M. Richardson

4.B.10,

RANDOLPH M. RICHARDSON

OIL AND GAS LAND AND UNIT CONSULTANT

FEDERAL - STATE - FEE

P. O. BOX 2423

ROSWELL, NEW MEXICO 88202-2423

October 10, 2003

HOME 505 622-7985

OFFICE 505 622-8801

In Re: J. W. Blankenchip Devisees  
E $\frac{1}{2}$  Sec. 34, T-2-S, R-29-E,  
NMPM, Roosevelt, NM

Mr. David McCay  
1649 Grimes Ave.  
Modesto, CA 95358

Mr. Richard McCay  
1201 Brady Ave.  
Modesto, CA 95358

Mr. Paul McCay  
603 W. Gaillard  
Glendora, CA 91740

Gentlemen,

I am enclosing to each of you copy of the J. W. Blankenchip Will, list of Devisees and the interest willed to each, Copy of Letter dated August 8th, 2003, addressed to the 18 Blankenchip Devisees, copy of Letter dated September 5th addressed to David, but returned as wrong David and wrong address, Original and copy of an Oil & Gas Lease, and to David, three blank copies of an Affidavit of Heirship.

The enclosed letters are by way of explanation and for more background, and mainly so that I will not have to repeat such.

If the verbal information is correct, Eva Edwards had two sons, Paul and Claude. Claude is deceased but had two sons, David and Richard. Ms. Edwards was Willed a 1/96th interest, or 3.3333 net mineral acres under the E $\frac{1}{2}$  Sec. 34. Paul would now have 1/2 X 1/96, 1/192, and David and Richard would have 1/2, each, of 1/192 or 1/384. Ms. Edwards 3.3333 acres is thus divided, Paul, 1.6666 acres, David, 0.8333 acres and Richard 0.8333.

Eagle Resources, operating entity for BGK Energy, has paid a top price of \$25.00 per acre bonus consideration, plus \$2.00 per acre advance delay rentals for a 3 year "paid-up" lease with 3/16ths royalty. This is what I am offering for a Lease on your respective interests, however we are "rounding-up" to even money and I can pay David and Richard \$25.00 each and Paul \$50.00.

As mentioned, the interests and money is quite small and it will not be economically justified to attempt perfecting your titles, other than obtaining a reasonable beginning with Affidavits of Heirship.

Consequently if David, maybe with Paul's help, will "fill-in the blanks" and give such information as available, such will be enough for payment of the above mentioned \$25.00 and \$50.00.

If you can accept the offer, please sign your respective Lease before a Notary Public and return directly to me in the envelope provided. I will, by return mail, forward your respective checks. Whether you choose to Lease or not, I would appreciate return of the Affidavits of Heirship.

Thanks and please let me hear something.

Best Regards,

R. M. Richardson

4B.2

RANDOLPH M. RICHARDSON

OIL AND GAS LAND AND UNIT CONSULTANT

FEDERAL - STATE - FEE

P. O. BOX 2423

ROSWELL, NEW MEXICO 88202-2423

September 30, 2003

HOME 505 622-7985

OFFICE 505 622-8801

In Re: J.W. Blankenchip Devisees  
E $\frac{1}{2}$  Sec. 34, T2S, R29E,  
Roosevelt Co., NM

Mrs. Robert Burnett  
P. O. Box 94  
Abernathy, TX 79311

James C. Spann  
5912 NW 50th St.  
Oklahoma City, OK 73122

Dear Mrs. Burnett and Mr. Spann,

In connection with the above captioned acreage I am enclosing;

To Mr. Spann:

Copy of Letter addressed to 18 Blankenchip Devisees Dated 8-8-03.  
(Original Devisees named in Blankenchip Will).

Copy of letter to you dated 8-26-03 addressed to bad address in  
Oklahoma City. Was returned to sender.

Copy of Letter dated 8-21-03 addressed to Mrs. Burnett.

Original and Copy of Oil & Gas Lease prepared for your execution.

Return self-addressed envelope.

To Mrs. Teenie Burnett

Original and copy of Oil & Gas Lease prepared for her execution.

Return self-addressed envelope.

Mrs. Burnett advises that her mother, Lucille Andrews, is deceased and that she, as daughter, inherited all of Mrs. Andrews interest.

Also, that Bill Spann is deceased and you are, so far as known, the heir to his interest.

Also, that Elinora Floyd is deceased and that all her interest went to, in effect, Jimmie Spann and Mrs. Burnett.

Mr. Blankenchip owned a 1/8th mineral interest which was Willed to Lucille Andrews, 1/36, Bill Spann, 1/36, and Elinora Floyd, 1/36, or a 1/288th each, being 1.1111 net mineral acres.

Since each of you, (Teenie and Jimmie), have 1/2 of Mrs. Floyd's interest, you would each gain .5555 acres for a total of 1.6667 acres.

We have been paying a top of \$25.00 per acre plus \$2.00 per acre advance delay rentals for a 3 year "Paid-up" Oil & Gas Lease, 3/16ths royalty. This would be \$45.00 to each, however to help with Notary Fees, if any, I will "round" this to \$50.00.

Consequently if you will accept \$50.00 for the enclosed Lease, please sign the original before a Notary Public and return directly to me in the

envelope provided and I will send you a cash check for \$50.00 by return mail.

The Leases are going to BGK Energy, however the re-entry of the Cook Well will be by Eagle Resources, operating partner with BGK.

In the event the re-entry is successful and does produce gas, as is hoped but not certain, there will be additional title work to be done before royalty is paid.

Also, Eagle Resources has made application to the New Mexico Oil Conservation division for approval of Pooling and Unorthodox Location, and you may receive a Notice by Certified mail that the hearing is set for October 23rd.

Please call collect if you have any questions or problems.

Thank you,

R. M. Richardson

## MyFamily | people finder

[Home](#)[Family Web Site](#)[People Finder](#)[Family History](#)[Log Out](#) | [My](#)

Search for long lost family, friends &amp; loved ones

Det  
OWe found **2** matches for **rodney watson** in **Washington**.A web version of this page has been e-mailed to you at [hinkboyz@dfn.com](mailto:hinkboyz@dfn.com)

Name	Age	Street Address	City	State	Zip	Phone	De
RODNEY P WATSON	-	18648 ROAD 3.5 SE	WARDEN	WA	98857-9759	(509) 3492622	
RODNEY P WATSON	-	18648 ROAD 35 SE	WARDEN	WA	98857	(509) 3492622	

**Search Again:** ([Search Tips](#))

1. First Name:

rodney

2. Last Name:

watson

3. City:

4. State:

Washington

[About Us](#) | [Affiliate Program](#) | [Help/FAQ](#) | [Privacy Policy](#) | [Terms and Conditions](#) | [Advertising](#)

Copyright © 1998-2003 MyFamily.com, Inc. and its subsidiaries. All rights reserved.

*E/2 Sec. 24*

*Frances Watson 1/2 x 1/8 = 1/16 x 320 = 3.33 A.C.*  
*Died 6-16-95*

*Husband - 1/4 x 1/4 = 1/16 = .833Ac*

*son 1/4 x 1/4 = 1/16 = .625*

*son 1/4 x 1/4 = 1/16 = .625*

*daughter 1/4 x 1/4 = 1/16 = .625*

*daughter 1/4 x 1/4 = 1/16 = .625*

*3.333 = E/2*

Dear Sir:

My wife died about 7 years ago.  
Eva Edwards was one of her  
relations.

I've lived up in Washington  
since 1950 so I don't think I  
could have any thing that  
would help you

Edney Watson

RANDOLPH M. RICHARDSON

OIL AND GAS LAND AND UNIT CONSULTANT

FEDERAL - STATE - FEE

P. O. BOX 2423

ROSWELL, NEW MEXICO 88202-2423

September 4, 2003

HOME 505 622-7985

OFFICE 505 622-8801

In Re: E $\frac{1}{2}$  Sec. 34,  
T-2-S, R-29-E, NMPM  
Roosevelt County, NM

Mr. Rodney P. Watson  
18648 Road 3.5 SE  
Warden, WA 98857-9759

Dear Mr. Watson,

Thank you for the note you sent several days ago. I have talked with David McCay, Eva Edwards' grandson, and believe that I will be able to locate all the heirs.

If I am correct, you and Mrs. Watson, (Frances), had 4 children; two boys named Steve and Gale and two daughters named Cindy and Sandy.

Mrs. Watson inherited a 1/96th mineral interest under the E $\frac{1}{2}$  Sec. 34, being 3.33 net mineral acres. Eagle Resources, a small company here in Roswell, NM, is planning to re-enter, re-work, and attempt to complete as a producer a dryhole that was drilled on the E $\frac{1}{2}$  Sec. 34, back in the early 1990s.

The New Mexico Regulatory Agency, Oil Conservation Division of the Energy and Minerals Department, requires that all owners of any interest be contacted and some sort of trade made prior to granting a Permit to Drill.

Under New Mexico Statutory Law of Descent and Distribution, if Mrs. Watson did not leave a Will, her 1/96th interest would pass 1/4 to you as the surviving spouse and 3/4ths to the children. This "breaks down" as follows;

Rodney P. Watson	$\frac{1}{4} \times \frac{1}{96} = \frac{1}{384}$ , or 0.83 net acres.
Steve	$\frac{1}{4} \times \frac{3}{4} \times \frac{1}{96} = \frac{3}{1536}$ , or 0.625 net acres.
Gale	" " " " " " "
Cindy	" " " " " " "
Sandy	" " " " " " "
	<hr/> 3.333 Net Acres.

We have been offering \$25.00 per net acre for a 3 year Oil & Gas Lease with mineral owner reserving a 3/16ths royalty, however in the case of you and the children, with less than an acre, we have been paying a flat \$50.00 to compensate for notary fees, time and trouble in leasing.

In other words, I can pay you \$50.00 and each child \$50.00 for a Lease.

I am enclosing 4 extra copies of this letter so that you can send one to each of the children. If you do not want to be bothered with this, please let me know and I will contact each one separately.

Above all, pursuant to the State Oil Conservation division, I need the addresses of each child, along of course with correct and proper name, and a statement from you that the 4 children were all that you and Mrs. Watson had.

I am enclosing a return envelope for you to use, as well as 4 stamps for the children, and would greatly appreciate your supplying the above necessary information.

If agreeable to leasing, I will send each one of the children, as well as yourself, a separate Oil & Gas Lease and check for \$50.00.

Also, we need to know if you, or children, will not Lease, or if you need more information or have any questions.

Thank you,

R. M. Richardson



RANDOLPH M. RICHARDSON

OIL AND GAS LAND AND UNIT CONSULTANT

FEDERAL - STATE - FEE

P. O. BOX 2423

ROSWELL, NEW MEXICO 88202-2423

October 9, 2003

HOME 505 622-7985

OFFICE 505 622-8801

In Re: T-2-S, R-29-E, NMPM

Sec. 34; E $\frac{1}{2}$

Roosevelt County, NM

Mr. Dalton W. Crouse  
1728 Grimes Ave.  
Modesto, California 95358

Ms. Helen Crouse Lester  
1728 Grimes Ave.  
Modesto, California 95358

Dear Mr. Crouse and Ms. Lester,

Pursuant to telephone conversation I am enclosing to each of you an original and one copy of Oil & Gas Lease.

As previously mentioned, Eagle Resources, L.P., is attempting to "clean up" the ownership in the N $\frac{1}{2}$  Sec. 34, in an effort to re-enter a dry-hole, called the "Cook" well, located on the NE $\frac{1}{4}$  Sec. 34, drilled back in the early 1990s by Marshall Pipe and Supply Co.

Ivan Crouse, your father, was Willed a 1/12 interest by J. W. Blankenchip. Mr. Blankenchip had a 1/8th mineral interest in the E $\frac{1}{2}$  Sec. 34, consequently Ivan Crouse had 1/12 X 1/8th, or a 1/96th interest.

1/96th X 320.00 acres = 3.333 net mineral acres. This 3.33 acres, divided by 2 would be 1.6665 acres for each of you.

Eagle has paid a top, and firm price, of \$25.00 per acre bonus consideration, plus \$2.00 per acre advance delay rentals for a 3 year "Paid up" Lease with 3/16ths royalty.

In other words, I am offering each of you \$44.99 for the enclosed Lease, however rounding off to \$50.00 even.

The Leases are going to BGC Energy, L.L.C. which is the non-operating partner of Eagle Resources. Eagle will do the actual re-entry of the Cook Well.

If you will accept the \$50.00, please sign your respective Lease before a Notary Public and return to me in the envelope provided.

Upon my receipt of the properly signed and Notarized Lease, I will send you a cash check for the \$50.00. This is a firm obligation on my part.

The hearing before the Conservation Division is set for October 23rd, which allows for Pooling the N $\frac{1}{2}$  Sec. 34 into a 320 acre spacing unit for deeper gas production.

Please let me know if any questions or problems.

Best Regards,

R. M. Richardson

I am mailing each of this letter separately as I am not sure how long Ms. Lester will be with Dalton; one letter may get there before the other.

RANDOLPH M. RICHARDSON

OIL AND GAS LAND AND UNIT CONSULTANT

FEDERAL - STATE - FEE

P. O. BOX 2423

ROSWELL, NEW MEXICO 88202-2423

July 18, 2003

HOME 505 622-7985

OFFICE 505 622-8801

*Wright Jones  
Ross V. Jones  
P.O. Box 3679  
Abilene, TX 79604*

In Re: T-2-S, R-29-E, NMPM

Sec. 34: All

640.00 Acres

Roosevelt Co., NM

Mr. O. W. (Bevo) Webb  
5101 C. R. 176  
Burkett, TX 76828

Dear Mr. Webb,

If my information is correct you own an undivided 20/2080 mineral interest under the captioned Section 34, being 6.16 net mineral acres.

According to the Roosevelt County records, this Section 34 is not now under Oil & Gas Lease. I realize that Mrs. Cook owned under several different Sections and that over several years granted Leases that are now held beyond their primary terms by production from the Marshall Pipe and Supply wells, now operated by Eagle Resources, however back in 1993 you granted a Lease to Marshall Pipe on just the N $\frac{1}{2}$  of Sec. 34, for a 2 year term, long since expired.

Marshall did drill the Cook well on the NW $\frac{1}{4}$ NE $\frac{1}{4}$  Sec. 34, but such was apparently completed as a dryhole and has never produced.

I am attempting to take new Leases on this Sec. 34, in an effort to re-enter the Cook well and determine if there is any Oil or Gas.

The mineral ownership is badly divided with at least 46 owners, some 6 or 8 of which are deceased, with no probates.

Rather than making a concrete offer for a lease on your interest, I would very much appreciate your calling collect and I can explain who I am working for, as well as making an offer, and possibly answer some of your questions.

Please call collect, (505) 622-8801 during normal business hours or 622-7985 after hours.

Thank you,

R. M. Richardson

RANDOLPH M. RICHARDSON

OIL AND GAS LAND AND UNIT CONSULTANT

FEDERAL - STATE - FEE

P. O. BOX 2423

ROSWELL, NEW MEXICO 88202-2423

HOME 505 622-7985

August 6, 2003

OFFICE 505 622-8801

In Re: T-2-S, R-29-E, NMPM  
Sec. 34; All  
Roosevelt County, NM

Mr. Russ L. Jones, Atty.  
P. O. Box 3679  
Abilene, TX 79604

Dear Mr. Jones,

Mr. O. W. (Bevo) Webb owns a 6.16 acre mineral interest under the captioned Sec. 34 as his separate property.

I have contacted Mrs. Webb and determined that Bevo is in bad health and confined to a nursing home, but that she, Mrs. Webb, has a Power of Attorney.

I am interested in an Oil & Gas Lease on this land with hopes of obtaining enough interest to re-work an existing plugged dry-hole.

In New Mexico, as I believe in Texas, a Power of Attorney must be recorded prior to an instrument based on the Power.

Consequently, could you please advise if the Webb Power of Attorney has been recorded in Texas so that I might obtain a Certified Copy, and if not recorded, where I might find the original for recording in New Mexico.

This acreage, for your information, is pretty wild although near some marginal producers. In other words, not a great amount of money involved.

Would very much appreciate hearing from you, and please do give me a collect call.

Thank you,

R. M. Richardson

RANDOLPH M. RICHARDSON

OIL AND GAS LAND AND UNIT CONSULTANT

FEDERAL - STATE - FEE

P. O. BOX 2423

ROSWELL, NEW MEXICO 88202-2423

October 8, 2003

HOME 505 622-7985

OFFICE 505 622-8801

In Re: Sec. 34, T-2-S, R-29-E, NMPM  
Roosevelt County, NM

Mr. Wayne Webb  
398 PR 1721  
Burkett, TX 76828

Dear Mr. Webb,

Pursuant to telephone conversation I am enclosing a plat showing the acreage under which Bevo Webb has a mineral interest. B. F. Cook obtained this 20/2080 mineral interest in the 1950s. B. F. apparently died in the early 1980s and Bessie Cook owned the interest until 1993 when she Willed all her interest to "good friend" Bevo Webb.

20/2080 is 0.961538% and will be 6.1538 net mineral acres under the Section 34 only. Eagle Resources here in Roswell is planning to re-enter the abandoned hole located on Sec. 34 and attempt a completion.

There are, at last count, some 52 mineral owners under this Sec. 34, which 52 includes 7 deceased persons. We have obtained some 36 leases on this Section and can offer you, as Attorney in Fact for Bevo, the same as all the other owners, which was \$25.00 per acre bonus consideration plus \$2.00 per acre advance delay rentals, (\$27.00), for a 3 year "Paid-up" lease with 3/16ths royalty.  $\$27.00 \times 6.1538 \text{ acres} = \$166.15$ .

In order to include the interests of missing mineral owners, their probable heirs, and possible others with very minor interests, Eagle is having a hearing before the New Mexico Oil Conservation Division, our Regulatory Agency, to obtain approval for pooling unleased interests into a 320 acre proration unit.

A Certified Notice of this hearing was sent to Bevo Webb at his home address, but I imagine that the Post Office returned as not deliverable.

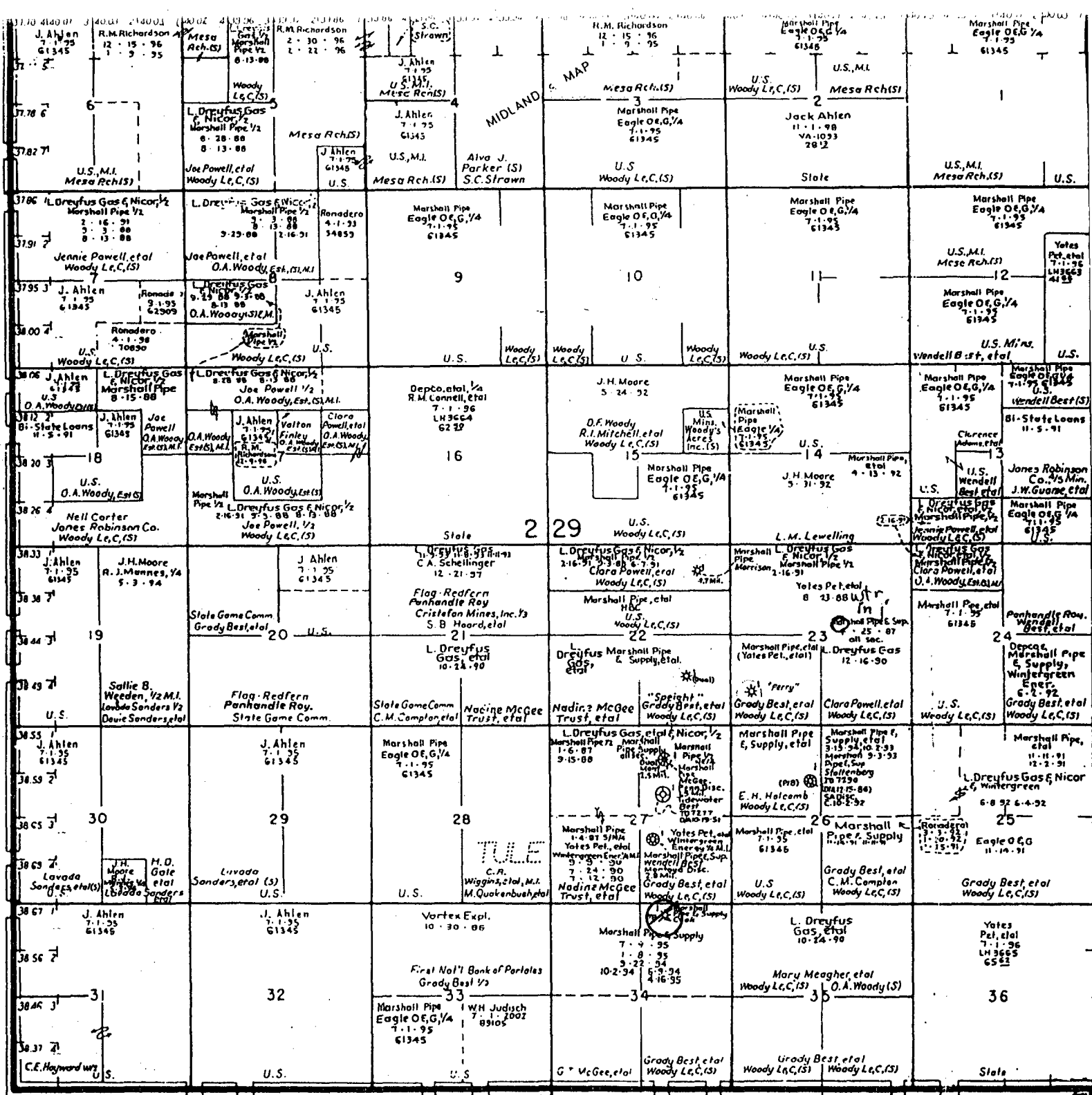
Bevo should be receiving some sort of royalty payments on production from the existing producing wells, however his interest is quite small and the Company may not be paying but once a year, or when the total equals or exceeds \$100.00.

In New Mexico a Power of Attorney needs to be recorded prior to the Attorney execution a Warranty Deed, Mineral Deed, Oil & Gas Lease, or any other instrument covering Realty. Consequently whatever you do, I suggest that the Power of Attorney from Bevo be recorded in your home County and if you should lease the captioned land, we can order a certified copy and record the copy in Roosevelt County.

Anyway, study it all over, check Mr. Jones if you want, but please let me hear something prior to October 23rd, date of the hearing in Santa Fe for Compulsory Pooling and Unorthodox Location.

Best Regards,

R. M. Richardson



## CHAVES, Northeast R-29-E

Land under which Bevo Webb has 20/2080 mineral interest.  
 $20/2080 = 1/104 = 0.961538\% \times 640.00 \text{ Ac.} = 6.1538 \text{ mineral acres.}$   
 $6.1538 \times \$27.00 = \$166.15$

Existing producing wells, barely producing, probably average about 50 MCF of gas per day.



Dry hole which Eagle Resources is planning to re-enter, try a new zone and hope that well can be completed as a producer.

Present gas prices at about \$5.00 per MCF is the main reason Eagle believes the area is "worthwhile".

Account Number	Bill Date	Payment Due Date
030 376 3167 001	JUN 22, 2003	JUL 17, 2003



R M RICHARDSON  
PO BOX 2423  
ROSWELL NM 88202-2423

Location: 017 146 3331 001

TELEPHONE NUMBER: 505 622 8801

# AT&T All in One Service

## Call Detail

For Customer Care: 1 877 325-0445

ITEM	DATE	TIME (hh:mm:ss)	DAY OF WEEK	PLACE	AREA CODE/ NUMBER	DURATION (hh:mm:ss)	CALL TYPE	AMOUNT
LONG DISTANCE SERVICE BILLED NUMBER: 505 622-8801								
STATE-TO-STATE CALLS								
1	5/23/03	9:19:57A	FRI	TO STSIMONSIS	GA 912 634-3599	1:00	DDC	0.11
2	5/23/03	9:21:37A	FRI	TO ATLANTA	GA 404 245-0987	12:00	DDC	1.31
3	5/23/03	9:45:04A	FRI	TO DALLAS	TX 214 522-8963	6:00	DDC	0.65
4	5/23/03	2:52:00P	FRI	TO DENVER	CO 303 899-6654	1:00	DDC	0.11
5	5/23/03	2:52:59P	FRI	TO DENVER	CO 303 899-6654	1:00	DDC	0.11
6	5/23/03	2:53:42P	FRI	TO DENVER	CO 303 899-6323	9:00	DDC	0.98
7	5/29/03	1:52:10P	THU	TO DALLAS	TX 214 691-3384	2:00	DDC	0.22
8	5/29/03	1:53:47P	THU	TO DALLAS	TX 214 522-8963	1:00	DDC	0.11
9	6/05/03	3:31:35P	THU	TO DALLAS	TX 214 691-3385	1:00	DDC	0.11
10	6/05/03	3:48:55P	THU	TO DALLAS	TX 214 522-8963	1:00	DDC	0.11
11	6/06/03	11:21:30A	FRI	TO DIR ASST	TX 936 555-1212		DDC	1.99
12	6/06/03	11:23:22A	FRI	TO HUNTSVILLE	TX 936 291-0231	1:00	DDC	0.11
13	6/06/03	1:12:25P	FRI	TO DIR ASST	MS 601 555-1212		DDC	1.99
14	6/06/03	1:19:27P	FRI	TO NACOGDOCHS	TX 936 564-8812	7:00	DDC	0.76
15	6/06/03	1:57:57P	FRI	TO HUNTSVILLE	TX 936 291-0231	1:00	DDC	0.11
16	6/06/03	2:17:57P	FRI	TO DIR ASST	OK 918 555-1212		DDC	1.99
17	6/06/03	2:21:17P	FRI	TO DIR ASST	TX 432 555-1212		DDC	1.99
18	6/06/03	2:23:14P	FRI	TO ODESSA	TX 432 337-1857	3:00	DDC	0.33
19	6/09/03	1:45:55P	MON	TO HUNTSVILLE	TX 936 291-0231	5:00	DDC	0.55
20	6/09/03	3:36:55P	MON	TO DIR ASST	TX 806 555-1212		DDC	1.99
21	6/09/03	3:38:11P	MON	TO PETERSBURG	TX 806 667-2288	7:00	DDC	0.76
SURCHARGE								
Completed via AT&T DIRECTory Link Service <sup>SM</sup>								
22	6/10/03	9:08:51A	TUE	TO MIDLAND	TX 432 685-1404	8:00	DDC	0.87
23	6/10/03	1:45:54P	TUE	TO DALLAS	TX 214 691-3384	2:00	DDC	0.22
24	6/10/03	1:47:37P	TUE	TO DALLAS	TX 214 522-8963	1:00	DDC	0.11
25	6/11/03	9:36:08A	WED	TO PONTOTOC	MS 662 489-2984	9:00	DDC	0.98
26	6/11/03	3:31:32P	WED	TO HUNTSVILLE	TX 936 291-0231	7:00	DDC	0.76
27	6/13/03	12:59:18P	FRI	TO HOUSTON	TX 713 215-7228	2:00	DDC	0.22
SUBTOTAL						1:28:00		\$20.05
TOTALS FOR 505 622-8801						1:28:00		\$20.05
TOTALS FOR LOCATION 017 146 3331 001						1:28:00		\$20.05

Note: Surcharges are not eligible for free minutes.

### AT&T Call Type Information:

DDC-Direct Dialed Call

CCS-Calling Card Station Call

CCO-Operator Handled Card Call

CCP-Calling Card Person Call

OHS-Operator Handled Station Call

ODR-Operator Handled Station Call-Dial Rate

OHP-Operator Handled Person Call

OCP-Operator Handled Person Collect Call

Account Number	Bill Date	Payment Due Date
030 376 3167 001	JUL 22, 2003	AUG 17, 2003



R M RICHARDSON  
PO BOX 2423  
ROSWELL NM 88202-2423

Location: 017 146 3331 001

TELEPHONE NUMBER: 505 622 8801

# AT&T All in One Service

## Call Detail

For Customer Care: 1 877 325-0445

ITEM	DATE	TIME (hh:mm:ss)	DAY OF WEEK	PLACE	AREA CODE/ NUMBER	DURATION (hh:mm:ss)	CALL TYPE	AMOUNT
LONG DISTANCE SERVICE BILLED NUMBER: 505 622-8801								
STATE-TO-STATE CALLS								
1	6/24/03	1:27:41P	TUE	TO HOUSTON	TX 713 215-7228	2:00	DDC	0.22
2	6/25/03	10:08:34A	WED	TO DALLAS	TX 214 691-3384	4:00	DDC	0.44
3	7/01/03	2:50:29P	TUE	TO KILGORE	TX 903 984-3026	2:00	DDC	0.22
4	7/01/03	2:53:06P	TUE	TO HENDERSON	TX 903 657-3381	1:00	DDC	0.11
5	7/07/03	1:29:04P	MON	TO HOUSTON	TX 713 215-7228	2:00	DDC	0.22
6	7/09/03	10:48:48A	WED	TO DALLAS	TX 214 522-8963	7:00	DDC	0.76
7	7/14/03	1:25:33P	MON	TO BAILEY	CO 303 816-1424	31:00	DDC	3.38
8	7/14/03	3:18:40P	MON	TO HUNTSVILLE	TX 936 291-0231	2:00	DDC	0.22
9	7/15/03	12:16:05P	TUE	TO HOUSTON	TX 713 895-5483	3:00	DDC	0.33
10	7/18/03	10:34:39A	FRI	TO AMARILLO	TX 806 359-9768	1:00	DDC	0.11
11	7/18/03	3:27:19P	FRI	TO DIR ASST	OK 580 555-1212		DDC	1.99
12	7/18/03	3:29:58P	FRI	TO FAIRVIEW	OK 580 227-2378	2:00	DDC	0.22
SUBTOTAL						0:57:00		\$8.22
TOTALS FOR 505 622-8801						0:57:00		\$8.22
TOTALS FOR LOCATION 017 146 3331 001						0:57:00		\$8.22

AT&T Call Type Information:  
DDC-Direct Dialed Call  
CCS-Calling Card Station Call

CCO-Operator Handled Card Call  
CCP-Calling Card Person Call  
OHS-Operator Handled Station Call

ODR-Operator Handled Station Call-Dial Rate  
OHP-Operator Handled Person Call  
OCP-Operator Handled Person Collect Call

R M RICHARDSON  
PO BOX 2423  
ROSWELL NM 88202-2423



TELEPHONE NUMBER: 505 622 8801

Account Number	Bill Date	Payment Due Date
376 3167 001	AUG 22, 2003	SEP 17, 2003

Location: 017 146 3331 001

## AT&amp;T All in One Service

## Call Detail

For Customer Care: 1 877 325-0445

ITEM	DATE	TIME (hh:mm:ss)	DAY OF WEEK	PLACE	AREA CODE/ NUMBER	DURATION (hh:mm:ss)	CALL TYPE	AMOUNT
LONG DISTANCE SERVICE								
BILLED NUMBER: 505 622-8801								
STATE-TO-STATE CALLS								
1	7/23/03	10:19:50A	WED	TO MULESHOE	TX 806 272-6759	29:00	DDC	3.16
2	7/24/03	11:38:11A	THU	TO OKLA CITY	OK 405 682-2465	8:00	DDC	0.87
3	7/25/03	2:38:08P	FRI	TO BARTLESVL	OK 918 661-0904	2:00	DDC	0.22
4	7/29/03	1:28:09P	TUE	TO ATLANTA	GA 404 237-7879	2:00	DDC	0.22
5	7/29/03	1:30:39P	TUE	TO STSIMONSIS	GA 912 634-3599	2:00	DDC	0.22
6	7/30/03	9:58:01A	WED	TO DALLAS	TX 214 522-8963	1:00	DDC	0.11
7	7/30/03	12:41:55P	WED	TO DALLAS	TX 214 522-8963	5:00	DDC	0.55
8	7/30/03	1:23:25P	WED	TO DALLAS	TX 214 691-3384	10:00	DDC	1.09
9	8/01/03	1:22:20P	FRI	TO MIDLAND	TX 432 683-0803	13:00	DDC	1.42
10	8/01/03	1:35:49P	FRI	TO FORT WORTH	TX 817 735-9797	8:00	DDC	0.87
11	8/01/03	1:44:18P	FRI	TO FORT WORTH	TX 817 332-1391	3:00	DDC	0.33
12	8/01/03	2:09:12P	FRI	TO BURKETT	TX 325 624-5402	13:00	DDC	1.42
13	8/04/03	10:42:11A	MON	TO FORT WORTH	TX 817 332-1391	15:00	DDC	1.64
14	8/04/03	10:59:31A	MON	TO AURORA	CO 303 363-1939	1:00	DDC	0.11
15	8/04/03	11:03:10A	MON	TO BAILEY	CO 303 816-1424	25:00	DDC	2.73
16	8/04/03	3:30:24P	MON	TO ATLANTA	GA 404 461-9978	1:00	DDC	0.11
17	8/05/03	1:55:22P	TUE	TO BAILEY	CO 303 816-1424	1:00	DDC	0.11
18	8/05/03	1:57:49P	TUE	TO SAN MATEO	CA 650 571-2200	1:00	DDC	0.11
19	8/05/03	2:49:49P	TUE	TO MULESHOE	TX 806 272-6759	15:00	DDC	1.64
20	8/05/03	3:05:38P	TUE	TO ABILENE	TX 325 676-9183	2:00	DDC	0.22
21	8/05/03	4:09:40P	TUE	TO HUNTSVILLE	TX 936 291-0231	8:00	DDC	0.87
22	8/06/03	9:46:54A	WED	TO BAILEY	CO 303 816-1424	2:00	DDC	0.22
23	8/06/03	9:48:49A	WED	TO ATLANTA	GA 404 461-9978	1:00	DDC	0.11
24	8/06/03	12:44:54P	WED	TO DALLAS	TX 214 691-3384	7:00	DDC	0.76
25	8/06/03	2:55:53P	WED	TO PONTOTOC	MS 662 489-2984	3:00	DDC	0.33
26	8/07/03	1:50:46P	THU	TO FORT WORTH	TX 817 763-0728	2:00	DDC	0.22
27	8/07/03	1:52:41P	THU	TO MIDLAND	TX 432 683-5843	9:00	DDC	0.98
28	8/07/03	2:03:51P	THU	TO DALLAS	TX 214 691-3384	1:00	DDC	0.11
29	8/07/03	2:05:08P	THU	TO DALLAS	TX 214 522-8963	7:00	DDC	0.76
30	8/07/03	2:40:11P	THU	TO AMARILLO	TX 806 359-9768	1:00	DDC	0.11
31	8/11/03	1:56:00P	MON	TO LONDON	AR 479 293-3164	14:00	DDC	1.53
32	8/11/03	2:11:04P	MON	TO ORLANDO	FL 407 721-0437	4:00	DDC	0.44
33	8/11/03	2:15:46P	MON	TO ORLANDO	FL 407 296-0022	22:00	DDC	2.40
34	8/11/03	3:05:42P	MON	TO MULESHOE	TX 806 272-6759	3:00	DDC	0.33
35	8/12/03	12:49:20P	TUE	TO WEBBERSFLS	OK 918 464-2914	10:00	DDC	1.09
36	8/13/03	10:56:07A	WED	TO SAN ANGELO	TX 325 947-7713	17:00	DDC	1.85
37	8/13/03	1:18:39P	WED	TO RUSK	TX 903 683-2350	12:00	DDC	1.31
38	8/13/03	1:31:09P	WED	TO DALLAS	TX 214 691-3384	2:00	DDC	0.22
39	8/13/03	2:12:05P	WED	TO JACKSONVL	TX 903 586-4483	14:00	DDC	1.53
40	8/14/03	1:41:14P	THU	TO JACKSONVL	TX 903 586-4126	1:00	DDC	0.11
41	8/14/03	1:49:35P	THU	TO BAILEY	CO 303 816-1424	1:00	DDC	0.11
42	8/15/03	9:20:56A	FRI	TO SAN MATEO	CA 650 571-2231	1:00	DDC	0.11
43	8/15/03	2:39:15P	FRI	TO LAWTON	OK 580 355-0971	1:00	DDC	0.11
44	8/15/03	2:45:25P	FRI	TO JACKSONVL	TX 903 586-4126	12:00	DDC	1.31
45	8/15/03	3:16:35P	FRI	TO DIR ASST	CA 209 555-1212		DDC	1.99
46	8/15/03	3:19:25P	FRI	TO MODESTO	CA 209 524-3496	1:00	DDC	0.11
47	8/15/03	3:20:59P	FRI	TO MODESTO	CA 209 526-1317	1:00	DDC	0.11
48	8/16/03	10:20:37A	SAT	TO DALLAS	TX 214 522-8963	2:00	DDC	0.22
49	8/16/03	10:22:30A	SAT	TO DALLAS	TX 214 691-3384	1:00	DDC	0.11
50	8/18/03	9:21:00A	MON	TO PONTOTOC	MS 662 488-4006	15:00	DDC	1.64
51	8/18/03	9:41:55A	MON	TO BAILEY	CO 303 816-1424	22:00	DDC	2.40
52	8/18/03	1:11:31P	MON	TO DIR ASST	TX 940 555-1212		DDC	1.99

## AT&amp;T Call Type Information:

DDC-Direct Dialed Call

CCS-Calling Card Station Call

CCO-Operator Handled Card Call

CCP-Calling Card Person Call

OHS-Operator Handled Station Call

ODR-Operator Handled Station Call-Dial Rate

OHP-Operator Handled Person Call

OCP-Operator Handled Person Collect Call



Account Number	Bill Date	Payment Due Date
030 376 3167 001	AUG 22, 2003	SEP 17, 2003



R M RICHARDSON  
PO BOX 2423  
ROSWELL NM 88202-2423

Location: 017 146 3331 001

TELEPHONE NUMBER: 505 622 1

# AT&T All in One Service

## Call Detail

For Customer Care: 1 877 325-0445

ITEM	DATE	TIME (hh:mm:ss)	DAY OF WEEK	PLACE	AREA CODE/ NUMBER	DURATION (hh:mm:ss)	CALL TYPE	AMOUNT
LONG DISTANCE SERVICE								
BILLED NUMBER: 505 622-8801								
STATE-TO-STATE CALLS								
1	8/18/03	1:13:36P	MON	TO NOCONA	TX 940 825-6665	1:00	DDC	0.11
2	8/18/03	1:19:53P	MON	TO MODESTO	CA 209 522-2629	5:00	DDC	0.55
3	8/18/03	1:25:43P	MON	TO MODESTO	CA 209 522-9798	2:00	DDC	0.22
4	8/18/03	1:27:52P	MON	TO MANTECA	CA 209 858-2425	1:00	DDC	0.11
5	8/18/03	1:30:51P	MON	TO LAWTON	OK 580 355-0971	1:00	DDC	0.11
6	8/18/03	1:38:40P	MON	TO DIR ASST	TX 325 555-1212		DDC	1.99
7	8/18/03	1:41:06P	MON	TO SAN ANGELO	TX 325 223-0257	1:00	DDC	0.11
8	8/18/03	2:28:36P	MON	TO DALLAS	TX 214 691-3384	2:00	DDC	0.22
9	8/18/03	3:53:09P	MON	TO MANTECA	CA 209 858-2425	7:00	DDC	0.76
10	8/19/03	10:05:03A	TUE	TO NOCONA	TX 940 825-6665	1:00	DDC	0.11
11	8/20/03	8:54:33A	WED	TO RUSK	TX 903 683-2350	2:00	DDC	0.22
12	8/20/03	3:09:20P	WED	TO BROWNWOOD	TX 325 643-2594	6:00	DDC	0.65
13	8/20/03	3:15:51P	WED	TO BROWNWOOD	TX 325 643-5739	6:00	DDC	0.65
14	8/20/03	3:38:17P	WED	TO DIR ASST	TX 806 555-1212		DDC	1.99
15	8/20/03	3:42:13P	WED	TO ABERNATHY	TX 806 298-2970	9:00	DDC	0.98
16	8/21/03	11:11:59A	THU	TO DALLAS	TX 214 691-3384	1:00	DDC	0.11
17	8/22/03	9:35:55A	FRI	TO DIR ASST	TX 361 555-1212		DDC	1.99
18	8/22/03	9:37:41A	FRI	TO GOLIAD	TX 361 645-8629	1:00	DDC	0.11
19	8/22/03	9:53:24A	FRI	TO MIDLAND	TX 432 683-6391	3:00	DDC	0.33
20	8/22/03	12:54:37P	FRI	TO GOLIAD	TX 361 645-8629	24:00	DDC	2.62
SUBTOTAL						7:07:00		\$56.58
TOTALS FOR 505 622-8801						7:07:00		\$56.58
TOTALS FOR LOCATION 017 146 3331 001						7:07:00		\$56.58

AT&T Call Type Information:  
DDC-Direct Dialed Call  
CCS-Calling Card Station Call

CCO-Operator Handled Card Call  
CCP-Calling Card Person Call  
OHS-Operator Handled Station Call

ODR-Operator Handled Station Call-Dial Rate  
OHP-Operator Handled Person Call  
OCP-Operator Handled Person Collect Call

Account Number	Bill Date	Payment Due Date
30 376 3167 001	SEP 22, 2003	OCT 17, 2003



R M RICHARDSON  
PO BOX 2423  
ROSWELL NM 88202-2423

Location: 017 146 3331 001

TELEPHONE NUMBER: 505 622 8801

## AT&amp;T All in One Service

## Call Detail

For Customer Care: 1 877 325-0445

ITEM	DATE	TIME (hh:mm:ss)	DAY OF WEEK	PLACE	AREA CODE/ NUMBER	DURATION (hh:mm:ss)	CALL TYPE	AMOUNT
LONG DISTANCE SERVICE								
BILLED NUMBER: 505 622-8801								
STATE-TO-STATE CALLS								
1	8/25/03	8:40:25A	MON	TO GOLIAD	TX 361 645-2890	1:00	DDC	0.11
2	8/25/03	8:51:59A	MON	TO HOUSTON	TX 713 215-7102	9:00	DDC	0.98
3	8/25/03	1:43:17P	MON	TO HENDERSON	TX 903 657-3381	8:00	DDC	0.87
4	8/26/03	9:15:59A	TUE	TO DALLAS	TX 214 691-3384	1:00	DDC	0.11
5	8/26/03	4:11:17P	TUE	TO GOLIAD	TX 361 645-2890	1:00	DDC	0.11
6	8/27/03	10:22:45A	WED	TO AUSTIN	TX 512 477-0449	1:00	DDC	0.11
7	8/28/03	9:17:07A	THU	TO PORTORFORD	OR 541 332-7801	10:00	DDC	1.09
8	8/28/03	11:14:02A	THU	TO DIR ASST	WA 509 555-1212		DDC	1.99
9	8/28/03	11:16:11A	THU	TO WARDEN	WA 509 349-2326	4:00	DDC	0.44
10	8/28/03	11:20:24A	THU	TO MOSES LAKE	WA 509 765-7848	2:00	DDC	0.22
11	8/28/03	1:53:23P	THU	TO MOSES LAKE	WA 509 765-7848	4:00	DDC	0.44
12	8/28/03	2:15:49P	THU	TO WARDEN	WA 509 349-2622	7:00	DDC	0.76
13	9/02/03	1:13:38P	TUE	TO BENBROOK	TX 817 249-7084	3:00	DDC	0.33
14	9/04/03	9:01:52A	THU	TO DALLAS	TX 214 691-3384	5:00	DDC	0.55
15	9/04/03	9:07:16A	THU	TO DALLAS	TX 214 522-8963	9:00	DDC	0.98
16	9/09/03	10:47:14A	TUE	TO DALLAS	TX 214 691-3384	1:00	DDC	0.11
17	9/09/03	4:55:13P	TUE	TO JACKSONVL	TX 903 586-4126	2:00	DDC	0.22
18	9/10/03	1:26:05P	WED	TO DALLAS	TX 214 691-3384	1:00	DDC	0.11
19	9/11/03	8:53:04A	THU	TO DALLAS	TX 214 691-3384	1:00	DDC	0.11
20	9/12/03	2:53:47P	FRI	TO DIR ASST	TX 512 555-1212		DDC	1.99
21	9/12/03	3:47:20P	FRI	TO AUSTIN	TX 512 474-7358	1:00	DDC	0.11
22	9/16/03	8:58:31A	TUE	TO SAN ANGELO	TX 325 947-7713	3:00	DDC	0.33
23	9/16/03	9:21:25A	TUE	TO EL PASO	TX 915 584-5334	1:00	DDC	0.11
24	9/16/03	9:25:11A	TUE	TO EL PASO	TX 915 584-5334	1:00	DDC	0.11
25	9/16/03	9:26:27A	TUE	TO EL PASO	TX 915 276-2257	1:00	DDC	0.11
26	9/16/03	9:54:11A	TUE	TO LUBBOCK	TX 806 794-0732	9:00	DDC	0.98
27	9/16/03	10:50:51A	TUE	TO EL PASO	TX 915 584-5334	1:00	DDC	0.11
28	9/16/03	10:51:44A	TUE	TO EL PASO	TX 915 276-2257	3:00	DDC	0.33
29	9/17/03	9:13:30A	WED	TO AUSTIN	TX 512 474-7358	2:00	DDC	0.22
30	9/17/03	9:18:02A	WED	TO DIR ASST	MA 617 555-1212		DDC	1.99
31	9/17/03	9:19:54A	WED	TO CAMBRIDGE	MA 617 868-1817	3:00	DDC	0.33
32	9/17/03	9:23:37A	WED	TO DIR ASST	CT 959 555-1212		DDC	1.99
33	9/17/03	9:25:11A	WED	TO NEWTOWN	CT 203 426-3553	2:00	DDC	0.22
34	9/17/03	10:52:38A	WED	TO ABILENE	TX 325 676-9183	2:00	DDC	0.22
35	9/17/03	1:14:33P	WED	TO RENNER	TX 972 732-0251	10:00	DDC	1.09
36	9/17/03	1:25:18P	WED	TO LONDON	AR 479 293-3164	3:00	DDC	0.33
37	9/17/03	1:30:02P	WED	TO JACKSONVL	TX 903 586-4126	6:00	DDC	0.65
38	9/17/03	2:01:58P	WED	TO MODESTO	CA 209 522-2629	6:00	DDC	0.65
39	9/18/03	8:34:16A	THU	TO OKLA CITY	OK 405 682-2465	6:00	DDC	0.65
SUBTOTAL						2:10:00		\$22.16
TOTALS FOR 505 622-8801						2:10:00		\$22.16
TOTALS FOR LOCATION 017 146 3331 001						2:10:00		\$22.16

AT&T Call Type Information:  
DDC-Direct Dialed Call  
CCS-Calling Card Station Call

CCO-Operator Handled Card Call  
CCP-Calling Card Person Call  
OHS-Operator Handled Station Call

ODR-Operator Handled Station Call-Dial Rate  
OHP-Operator Handled Person Call  
OCP-Operator Handled Person Collect Call

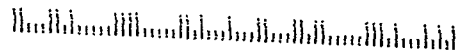
RANDOLPH M. RICHARDSON  
P. O. BOX 2423  
ROSWELL, NEW MEXICO 88202-2423



Ms. Wilma Hinds  
~~2919 Dagarry St.~~  
Amarillo, TX 79103-7116

*Not at this  
address  
any longer*

791037116 0043



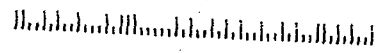
RANDOLPH M. RICHARDSON  
P. O. BOX 2423  
ROSWELL, NEW MEXICO 88202-2423



Mr. Robert Crouse  
6631 Everridge Lane  
San Antonio, TX 78239

CROU631 782392048 1N 14 08/13/03  
RETURN TO SENDER  
NO FORWARD ORDER ON FILE  
UNABLE TO FORWARD  
RETURN TO SENDER

782391576 0043

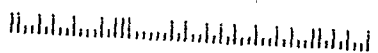


RANDOLPH M. RICHARDSON  
P. O. BOX 2423  
ROSWELL, NEW MEXICO 88202-2423



Ms. Joyce Ann Bowling  
Route #1, Box 556-A  
Amarillo, TX 79106

79124/51816626423



RANDOLPH M. RICHARDSON  
P. O. BOX 2423  
ROSWELL, NEW MEXICO 88202-2423

PM  
2003



ATTEMPTED NOT KNOWN

Mr. James C. Spann  
1624 NW 43rd St.  
Oklahoma City, OK 73118

7311843322/2423



RANDOLPH M. RICHARDSON  
P. O. BOX 2423  
ROSWELL, NEW MEXICO 88202-2423



Forwarding Order Expires  
Insufficient Address  
Delivered, Left No Address  
Mr. Glen F. Leet, Jr.  
2 Briar  
Weston, CT 06096

NIXIE

2069 1

09 08/26/03

RETURN TO SENDER  
NOT DELIVERABLE AS ADDRESSED  
UNABLE TO FORWARD

2423



RANDOLPH M. RICHARDSON  
P. O. BOX 2423  
ROSWELL, NEW MEXICO 88202-2423

NO SUCH ADDRESS



Ms. Lucille Andrews  
Rt. #13, Box 143  
Brownwood, TX 78006

7311843322/2423

