

New Mexico Oil & Gas Commission

Case No. 8038

Exhibit 2

Contents ( See Attached ):

2A      Acreage Dedication Plat for Northwest  
Exploration #1 Gavilan well located in  
NENE Sec.26-T25N-R2W, Rio Arriba  
County, New Mexico.

Acreage Dedication Plat for Northwest  
Exploration #1 E Gavilan well located  
in SWNW Sec.26-T25N-R2W, Rio Arriba  
County, New Mexico.

2B      NORTHWEST EXPLORATION EXHIBIT #1  
FROM OCD CASE 8042

## OIL CONSERVATION DIVISION

NEW MEXICO  
MINERALS DEPARTMENTP. O. BOX 2088  
SANTA FE, NEW MEXICO 87501Form C-102  
Revised 10-1-76

All distances must be from the outer boundaries of the Section.

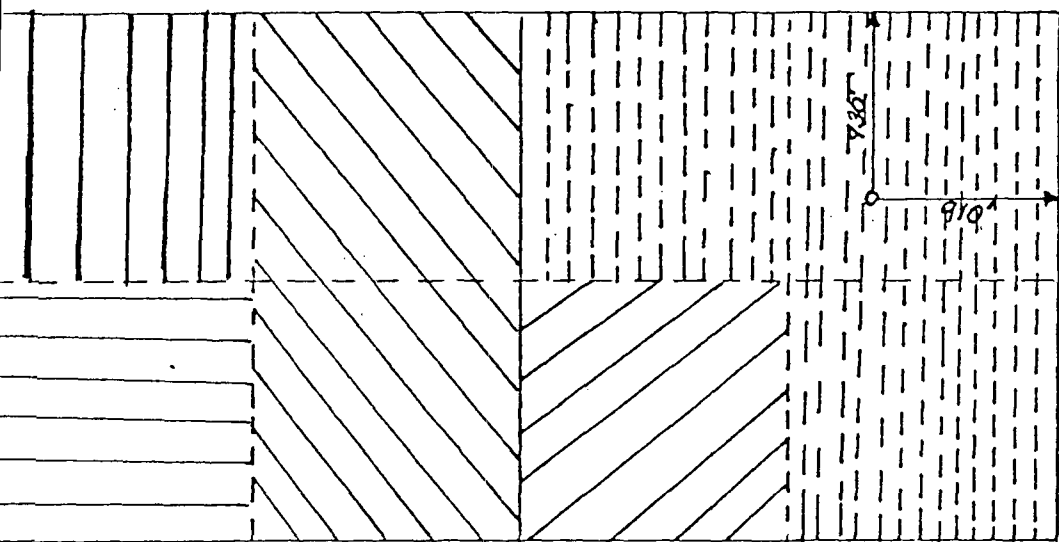
Northwest Exploration		Lease NM 43758		Gavilan		Well No. #1 Gavilan	
Section 26	Township 25 North	Range 2 West	County Rio Arriba				
Footage Location of Well:							
930 feet from the North		line and 910		feet from the East		line	
and Level Elev. 7454' G.L.	Producing Formation <u>Picture Cliffs</u>		Pool <u>South Blanco Basin</u>		Dedicated Acreage: <u>1/320</u> Acres		

1. Outline the acreage dedicated to the subject well by colored pencil or hachure marks on the plat below.
2. If more than one lease is dedicated to the well, outline each and identify the ownership thereof (both as to working interest and royalty). Portions of the following Northwest Exploration Co. held leases are involved: NM 43758 N 1/2NE 1/4; SE NE; SF 079333 SW NE; NM 01385; Gulf Expl. held lease: SF 079332 NW NW. SW NW Northwest-held State lease. (E 1/2 NW 1/4)
3. If more than one lease of different ownership is dedicated to the well, have the interests of all owners been consolidated by communitization, unitization, force-pooling, etc?

☐ Yes ☒ No If answer is "yes," type of consolidation All interests will be communitized prior to production, if the well is a producer.

If answer is "no," list the owners and tract descriptions which have actually been consolidated. (Use reverse side of this form if necessary.)

No allowable will be assigned to the well until all interests have been consolidated (by communitization, unitization, forced-pooling, or otherwise) or until a non-standard unit, eliminating such interests, has been approved by the Division.



## CERTIFICATION

I hereby certify that the information contained herein is true and complete to the best of my knowledge and belief.

George Lapaseotes  
Name George Lapaseotes,  
President, Powers Elevation

Position  
Agent Consultant for


Company  
Northwest Exploration Company

Date  
September 10, 1981

I hereby certify that the well location shown on this plat was plotted from field notes of actual surveys made by me or under my supervision, and that the same is true and correct to the best of my knowledge and belief.

Date Surveyed  
Gerald S. Huddleston  
Registered Professional Engineer  
and/or Land Surveyor

6894  
Certificate No.



**MEXICO OIL CONSERVATION COMMISSION**  
**WELL LOCATION AND ACREAGE DEDICATION PLAT**

Form C-107  
 Supersedes C-106  
 Effective 1-1-67

All distances must be from the outer boundaries of the Section

Operator <b>Northwest Exploration</b>		Lessee		Well No. <b>Gavilan 1E</b>	
Unit Letter <b>e</b>	Section <b>26</b>	Township <b>25 North</b>	Range <b>2 West</b>	County <b>Rio Arriba</b>	
Actual Footage Location of Well:					
1850 feet from the North line and		990 feet from the West line			
Ground Level Elev. <b>7307'</b>	Producing Formation <b>Dakota</b>	Pool <b>Basin Dakota</b>		Dedicated Acreage: <b>320</b>	

1. Outline the acreage dedicated to the subject well by colored pencil or hatchure marks on the plat below.
2. If more than one lease is dedicated to the well, outline each and identify the ownership thereof (both as to working interest and royalty).
3. If more than one lease of different ownership is dedicated to the well, have the interests of all leases been consolidated by communitization, unitization, force-pooling, etc?

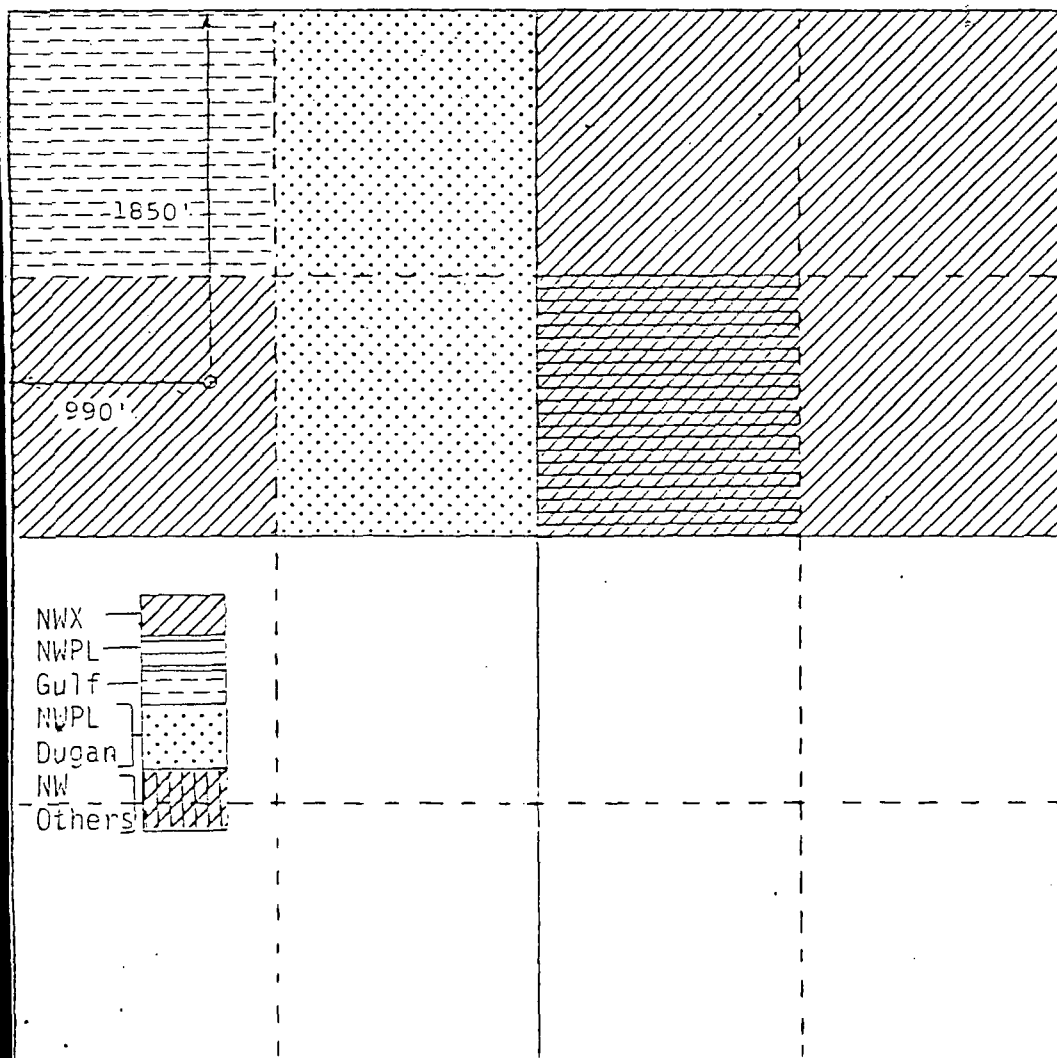
**OIL CON. DIV.**  
**(Dist. 3)**

Communitization Agreements submitted to B.L.M. for final approval.

☐ Yes    ☒ No    If answer is "yes," type of consolidation

If answer is "no," list the owners and tract descriptions which have actually been consolidated. (Use reverse side of this form if necessary.) \_\_\_\_\_

No allowable will be assigned to the well until all interests have been consolidated (by communitization, unitization, forced-pooling, or otherwise) or until a non-standard unit, eliminating such interests, has been approved by the Commission.



**CERTIFICATION**

I hereby certify that the information contained herein is true and complete to the best of my knowledge and belief.

Name  
**Alex Nash, Jr.**

Position  
**Manager, Drilling Operations**

Company  
**Northwest Exploration**

Date  
**April 5, 1983**

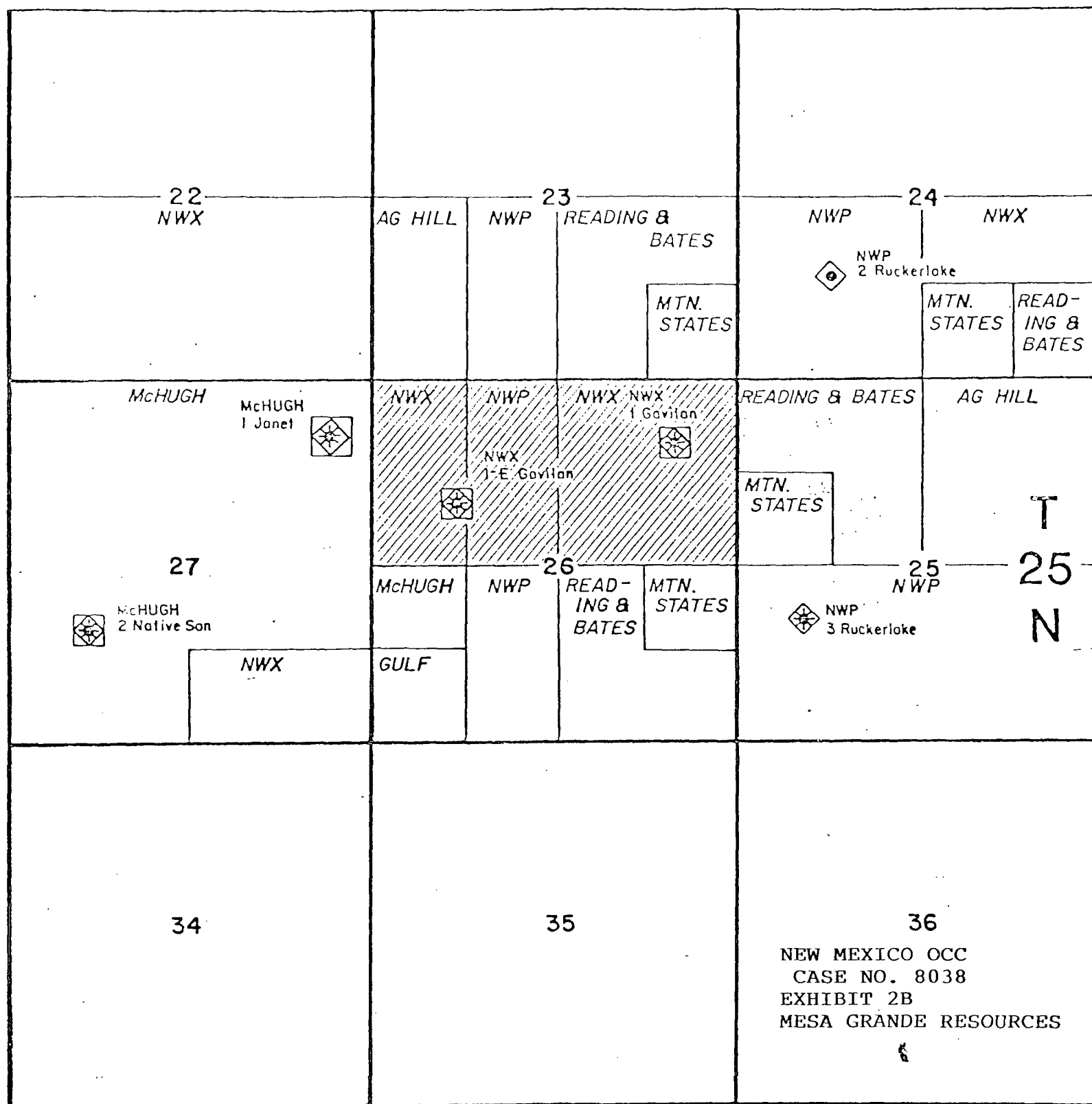
I hereby certify that the well location shown on this plat was plotted from field notes of actual surveys made by me or under my supervision, and that the same is true and correct to the best of my knowledge and belief.

Date Surveyed  
**25 March 83**

Accepted by BLM and Employer on this date  
*[Signature]*

Continuation No.  
**6894**

R 2 W



# GAVILAN AREA RIO ARRIBA COUNTY, NEW MEXICO



Acreage to be simultaneously dedicated  
to the Gavilan #1 and #1-E

