FORM	TOP

BALLARD NH FEDERAL #1

CURRENT WELLBORE DIAGRAM

Franklin, aston & Fair Inc.

SU-T-R 1-18S-29E	**API #:** 30-015-20258
LOCATION: 330' FNL & 1750' FEL	
CO, ST: EDDY, NEW MEXICO	
STATUS: P& A	

LOG ELEVATION:
GROUND ELEVATION: 3548'

CASING				
Hole	12 1/4"			
Pipe	9 5/8"	5 1/2"		
Weight				
Grade				
Thread				
Depth	487'	3700'		
Mud wt				

Spud: **11/6/1969**
Completed: **1/16/1970**

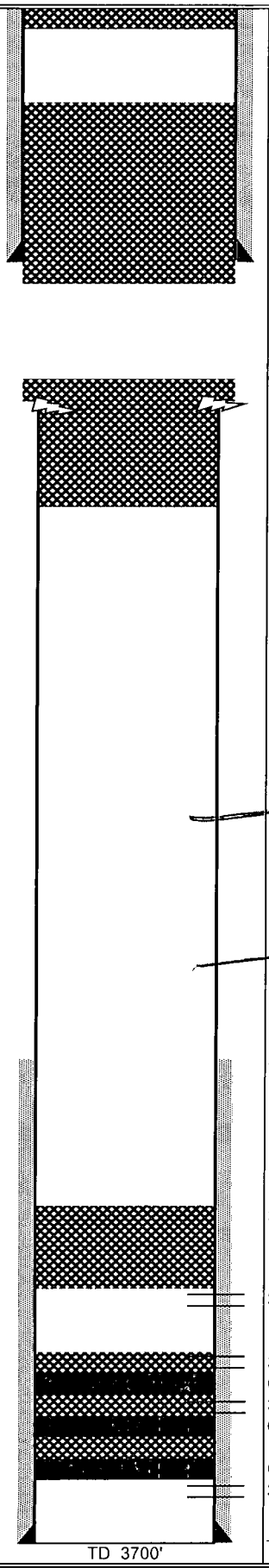

50' plug @ surface

202-537' w/165 sx

9 5/8 " @ 487 '
w/ 175 sx Cmt, circ

1145-1300' w/25 sx
Cut 5 1/2" csg @ 1246'

2235 = Top Queen

2,630' Top GBG1

TOC @ 2850' (CBL)

3000-3200' w/50 sx

3248-3313', sqzd w/500 sx & re-perfed

3446-3470'
CIBP @ 3474' w/35' cmt cap
3486-3520'
CIBP @ 3534' w/bailer of cmt on top

CIBP @ 3632' w/bailer of cmt on top
3636-3674'

5 1/2 " @ 3700 ' w/ 300 sx Cmt, circ

TD 3700'

Current

FORM	TOP



Perf @ 50', circ 120 sx
203-300' w/15 sx

Cmt Retr @ 300' w/
320 sx
Perf @ 350'
TOC @ 398' (calc)
450-550' w/50 sx
8 1/4 " @ 504 '
w/ 50 sx Cmt
Perf @ 550'

953-1050' w/15 sx

Cmt Retainer @ 1050' w/75 sx

Perf 1150'

1513-1600' w/15 sx

Cmt Retainer @ 1600' w/200 sx

TOC @ 1886' (calc)

7 " @ 2566 ' w/ 100 sx Cmt

WLHU G4S #16-1

CURRENT WELLBORE DIAGRAM

Yates Petroleum Corp

SU-T-R	1-18S-29E	**API #:**	30-015-03247
LOCATION:	660' FNL & 990' FWL		
CO, ST:	EDDY, NEW MEXICO		
STATUS:	P& A		

LOG ELEVATION:	
GROUND ELEVATION:	

CASING				
Hole				
Pipe	8 1/4"	7"		
Weight				
Grade				
Thread				
Depth	504'	2566'		
Mud wt				

Spud: **11/6/1939**
Completed: **9/28/1939**

FORM	TOP



Surface w/15 sx

345-475'

TOC @ 445' (calc)

Perf @ 475', sqzd w/50 s

8 " @ 493 '

w/ 35 sx Cmt

875-1075'

Perf @ 1075', sqzd w/50 sx

1857-2392' w/85 sx

TOC @ 1909' (calc)

4 1/2" Liner 2383-2663' w/150 sx

2392-2709' w/100 sx

7 " @ 2510 ' w/ 50 sx Cmt

TD 2709'

WLHU Grb 4 SD UT Tract 27 #1

CURRENT WELLBORE DIAGRAM

Newmont Oil co

SU-T-R	1-18S-29E	**API #:**	30-015-03227
LOCATION:	1650' FSL & 990' FWL		
CO, ST:	EDDY, NEW MEXICO		
STATUS:	P& A		

LOG ELEVATION:	
GROUND ELEVATION:	3523

	CASING		LINER	
Hole	10'	8"		
Pipe	8"	7"	4 1/2"	
Weight				
Grade				
Thread				
Depth	493'	2510'	2383-2663'	
Mud wt				

Spud	**1/28/1940**
Completed	**3/10/1940**

Current

AFE -045

WELL NAME: Willi 25-2 FIELD AREA: _____

LOCATION: S 1650' FSL, 1980' FWL 1-18S-29E Eddy County

30-015-10090

GL: 3510' ZERO: _____' AGL: _____'

KB: _____' ORIG. DRLG./COMPL. DATE: _____

COMMENTS: Spud: 12-21-63
Compl: 1-6-64

CASING PROGRAM:

SIZE/WT./GR./CONN.	DEPTH SET
8 5/8" 28 #	417'
4 1/2" 9.5 #	2655'

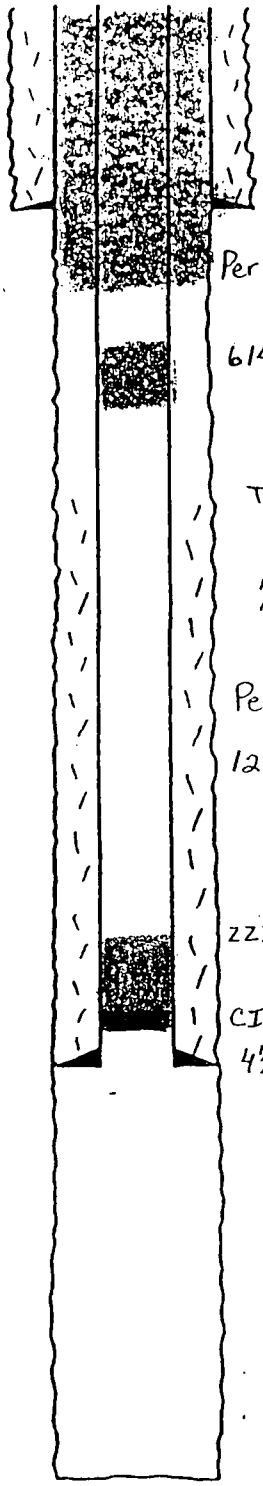

TOC 297' (calc)

12 3/4" Hole

8 5/8" @ 417'
w/ 50 sx

Perf @ 467', circ 130 sx to surface

614-1248 cmt plug

TOC 2238' (calc)

7 7/8" Hole

Perf @ 1200'

1248 spotted 50 sx

2232-2610' w/25 sx

CIBP @ 2610'

4 1/2" @ 2655'
w/ 100 sx

FMC 27,000 gal
21,000# 10/20 sand

TD 2714'

Tops:

Salt	395'
Base Salt	1003'
Yates	1178'
Bowers	1969'
Queen	2186'
Grayburg	2563'
Loco Hills	2662'

- SKETCH NOT TO SCALE -

REVISED: _____

(58)

WELL NAME: WHH II Tr 15-3 FIELD AREA: _____ 30-015-10057

LOCATION: 990' FNL, 1650' FWL 1-18S-29E Eddy County

GL: 3552' ZERO: _____' AGL: _____'

KB: _____' ORIG. DRLG./COMPL. DATE: _____

COMMENTS: Spud: 11-2-63
Compl: 11-25-63

CASING PROGRAM:

SIZE/WT./GR./CONN.	DEPTH SET
8 5/8" 24 #	460'
4 1/2" 9.5 #	2670'

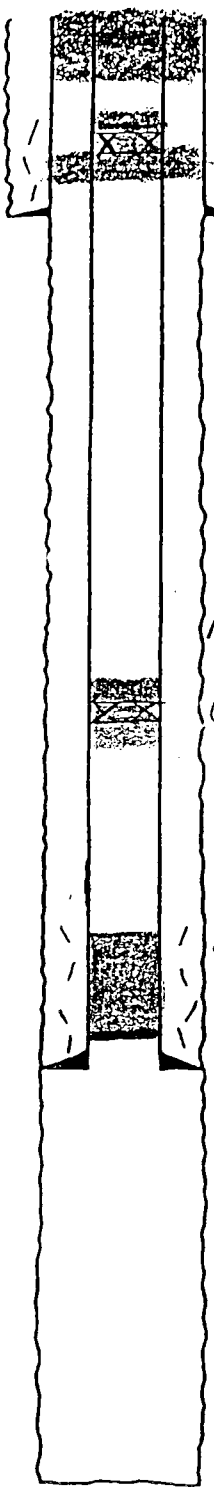

Perf @ 120' 110 SX, circ
Perf @ 200' ppd 185 SX
cmt 120-200'
228-300'
11" Hole
Cmt Retr @ 275' w/75 SX
Perf @ 300' ppd 60 SX @ 275' thru perfs @ 300'
8 5/8" @ 460'
w/50 SX TOC @ 340' (calc)

1028-1100' w/55 SX
7 7/8" Hole
Cmt Retr @ 1100' sqzd w/75 SX
Perf @ 1200'

2249-2610' w/25 SX
TOC 2253' (calc)
CIBP @ 2610'
4 1/2" @ 2670'
w/100 SX

Tops: Salt 456'
Base Salt 1010'
Queen 2197'
Grayburg 2585'

Pay Zone 2690-2712'

TD 2735'

- SKETCH NOT TO SCALE -

REVISED: _____

FORM	TOP



surface w/20 sx

270 - 420 w/75 sx
TOC @ 380' (calc)
perf 420'

8" @ 481'
w/ 25 sx Cmt

1057 - 1157' w/30 sx

perf 1120'

TOC @ 1980' (calc)

2130 - 2780' w/175 sx

7" @ 2666' w/ 100 sx Cmt

TD 2780'

Ballard B #5

CURRENT WELLBORE DIAGRAM

Yates Petroleum Corp.

SU-T-R 1-18S-29E	API #: 30-015-03235
LOCATION: 990 FNL 330 FEL	
CO, ST: EDDY, NEW MEXICO	
STATUS: P& A	

LOG ELEVATION: 3537' KB
GROUND ELEVATION:

CASING				
Hole				
Pipe	8"	7"		
Weight				
Grade				
Thread				
Depth	481	2666'		
Mud wt				

FORM	TOP



Surface w/155sx

233-370'

Toc @ 294' (calc)

Perf @ 370'
sqzd w/50 sx

8 1/4" @ 403'
w/ 50 sx Cmt

TOC @ 1966' (calc)

Hole in csg
between 1323 & 1449'
used as perf
sqzd w/100 sx,
tagged plug @ 1085'

2551-2750' w/100 sx

7" @ 2652' w/ 100 sx Cmt

WLH Grb SD Ut Tract 14 #1

CURRENT WELLBORE DIAGRAM

Newmont Oil Co

SU-T-R 1-18S-29E	API #: 30-015-03228
LOCATION: 990 FSL & 2310' FEL	
CO, ST: EDDY, NEW MEXICO	
STATUS: P& A	

LOG ELEVATION:	
GROUND ELEVATION:	3515'

CASING				
Hole				
Pipe	8 1/4	7"		
Weight				
Grade				
Thread				
Depth	403'	2652		
Mud wt				

Spud 11/14/1939
Completed 3/1/1940

FORM	TOP



Surface w/15sx

100-275' w/30sx

Cmt Retr @ 275'
sqzd w/60sx

Perf @ 300'
TOC @ 335' (calc)

8 5/8" @ 471'
w/ 50 sx Cmt

1013-1100' w/155sx

Cmt Retr @ 1100', sqzd w/75sx

Perf @ 1200'

TOC @ 2015' (calc)

2546-2650' w/30sx

CIBP @ 2650'

7" @ 2701' w/ 100 sx Cmt

TD 2811'

WLHU G4S Tract 14-2

CURRENT WELLBORE DIAGRAM

Yates Petroleum Corp.

SU-T-R 1-18S-29E	API #: 30-015-03229
LOCATION: 990' FS & EL	
CO, ST: EDDY, NEW MEXICO	
STATUS: P& A	

LOG ELEVATION:	
GROUND ELEVATION: 3535	

CASING				
Hole				
Pipe	8 5/8"	7"		
Weight				
Grade				
Thread				
Depth	471	2701		
Mud wt				

Current

FORM	TOP



Surface w/155sx

90-100' w/50sx

TOC @ 404' (calc)

Perf @ 475'

8 1/4" @ 508'
w/ 50 sx Cmt

Perf @ 1080'

Spot 50 sx @ 1134'

TOC @ 1949' (calc)

2346-2754' w/100 sx

7" @ 2635' w/ 100 sx Cmt

WLH Grb #4 SD Ut Tract 15 #2

CURRENT WELLBORE DIAGRAM

Newmont Oil Co

SU-T-R 1-18S-29E	API #: 30-015-03231
LOCATION: 330 FNL 2310 FWL	
CO, ST: EDDY, NEW MEXICO	
STATUS: P& A	

LOG ELEVATION:	
GROUND ELEVATION:	

CASING				
Hole				
Pipe	8 1/4	7		
Weight				
Grade				
Thread				
Depth	508	2635		
Mud wt				

Spud 7/29/1939
Completed 8/29/1939

Current

FORM	TOP



105x @ surface
15-60'
perf 60'
40sx circ up
8 5/8"
TOC @ 320' (calc)
385-490 w/100sx
8 5/4" @ 440'
w/ 50 sx Cmt
perf @ 490'
Spot 25 sx cmt from 1126-1284'
perf @ 1230'
perf @ 1235'
TOC @ 1964' (calc)
2568-2600'
CIBP @ 2600' w/35' cmt on top
7" @ 2650' w/ 100 sx Cmt

Ballard A #4

CURRENT WELLBORE DIAGRAM

Yates Petroleum Corp.

SU-T-R 1-18S-29E	API #: 30-015-03236
LOCATION: 1650 FSL & 1650 FEL	
CO, ST: EDDY, NEW MEXICO	
STATUS: P& A	

LOG ELEVATION:	
GROUND ELEVATION:	

CASING				
Hole				
Pipe	8 5/4	7		
Weight				
Grade				
Thread				
Depth	440	2650		
Mud wt				

FORM	TOP



Tagged plug @ 6'
Circ 70 sx btwn csg

104-1102' w/ 75 sx

TOC @ 324' (calc)

8 1/4 " @ 415 '
w/ 50 sx Cmt

TOC @ 2004' (calc)

2445-2615' w/30 sx

2615-2646' w/30 sx

7 " @ 2690 ' w/ 100 sx Cmt

BALLARD A #1

CURRENT WELLBORE DIAGRAM

Yates Petroleum Corp.

SU-T-R 1-18S-29E	**API #:** 30-015-03237
LOCATION: 2310' FSL & 330' FEL	
CO, ST: EDDY, NEW MEXICO	
STATUS: P& A	

LOG ELEVATION:
GROUND ELEVATION: 3554'

CASING				
Hole				
Pipe	8 1/4"	7"		
Weight				
Grade				
Thread				
Depth	415'	2690'		
Mud wt				

Spud: **1/23/1939**
Completed: **3/12/1939**

Current

FORM	TOP



0-50' w/15 sx

Cmt retr @ 300', sqzd w/60 sx w/35' cmt cap

TOC @ 315' (calc)

8 1/4 " @ 400 ' w/ 50 sx Cmt

Perf @ 950'

Cmt retr @ 1000' sqzd w/

Perf @ 1125'

TOC @ 1949' (calc)

CIBP @ 2590' w/30 sx cmt cap

7 " @ 2635 ' w/ 100 sx Cmt

BALLARD A #2

CURRENT WELLBORE DIAGRAM

Yates Petroleum Corp.

SU-T-R 1-18S-29E	**API #:** 30-015-03238
LOCATION: 2310' FS & EL	
CO, ST: EDDY, NEW MEXICO	
STATUS: P& A	

LOG ELEVATION:
GROUND ELEVATION: 3527'

CASING				
Hole				
Pipe	8 1/4"	7"		
Weight				
Grade				
Thread				
Depth	400'	2635'		
Mud wt				

Spud: **7/3/1939**
Completed: **8/14/1939**

Current

FORM	TOP



Tagged plug @ 3'

TOC @ 324' (calc)

8 1/4 " @ 450 '
w/ 50 sx Cmt

Perf @ 500', circ 110 sx dwn 7" to surf

985' w/75 sx

TOC @ 2322' (calc)

2446-2625' w/30 sx

CIBP @ 2625'
7 " @ 2665 ' w/ 100 sx Cmt

TD 2795'

BALLARD A #3

CURRENT WELLBORE DIAGRAM

Yates Petroleum Corp

SU-T-R 1-18S-29E	**API #:** 30-015-03239
LOCATION: 1650' FNL & 990' FEL	
CO, ST: EDDY, NEW MEXICO	
STATUS: P& A	

LOG ELEVATION:
GROUND ELEVATION: 3534'

CASING				
Hole				
Pipe	8 1/4"	7"		
Weight				
Grade				
Thread				
Depth	450'	2665'		
Mud wt				

Spud: **9/9/1939**
Completed: **10/31/1939**

Current

FORM	TOP



15 sx @ surf

125-459'

TOC @ 346' (calc)

Perf 459' sqzd w/
133 sx, circ to pit
8 1/4 " @ 466 '
w/ 50 sx Cmt

920-1045'

Perf 1045', sqzd w/50 sx

TOC @ 1965' (calc)

15 sx plug @ unknown depth between 2614-1045'

2614-2855' w/50 sx
7 " @ 2639 ' w/ 100 sx Cmt

TD 2855'

BALLARD B #1

CURRENT WELLBORE DIAGRAM

Newmont Oil Co

SU-T-R 1-18S-29E	**API #:** 30-015-03240
LOCATION: 330' FNL & 2310' FEL	
CO, ST: EDDY, NEW MEXICO	
STATUS: P& A	

LOG ELEVATION:
GROUND ELEVATION: 3557'

CASING				
Hole				
Pipe	8 1/4"	7"		
Weight				
Grade				
Thread				
Depth	466'	2639'		
Mud wt				

Spud: **7/16/1939**
Completed: **9/4/1939**

Current

FORM	TOP



Perf @ 60', circ 50 sx to surf

316-575'
TOC @ 419' (calc)

8 1/4 " @ 525 '
w/ 50 sx Cmt

Perf @ 575', sqzd w/450 sx

1070-1175'

Perf @ 1175', sqzd w/75 sx

TOC @ 1962' (calc)

2479-2682' w/105 sx

7 " @ 2646 ' w/ 100 sx Cmt

BALLARD B #2

CURRENT WELLBORE DIAGRAM

Yates Petroleum Corp

SU-T-R 1-18S-29E	**API #:** 30-015-03241
LOCATION: 2310' FN & EL	
CO, ST: EDDY, NEW MEXICO	
STATUS: P& A	

LOG ELEVATION:
GROUND ELEVATION: 3554'

CASING				
Hole	10"	8"		
Pipe	8 1/4"	7"		
Weight				
Grade				
Thread				
Depth	525'	2646'		
Mud wt				

Spud: **11/6/1939**
Completed: **12/24/1939**

Current

FORM	TOP

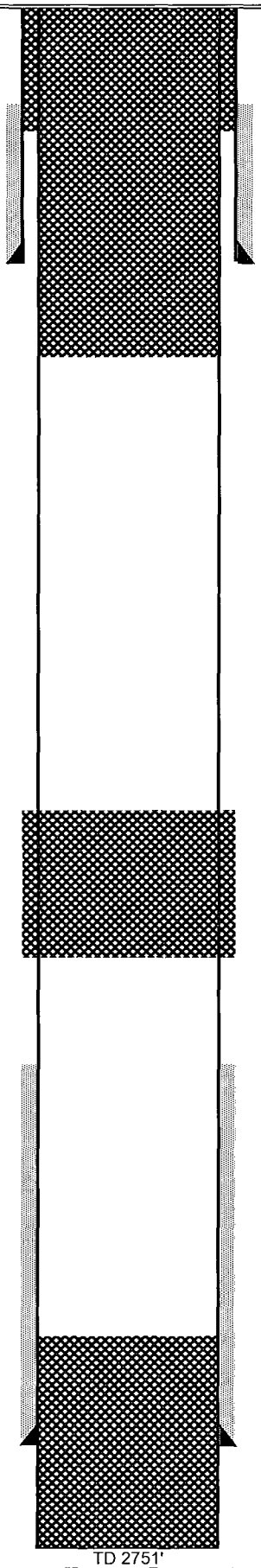

Surface w/15 sx

20 sx btwn csg

TOC @ 357' (calc)

380-418' w/95 sx

418-625' w/50 sx

8 1/4 " @ 463 '

w/ 50 sx Cmt

975-1127'

Perf @ 1127' sqzd w/50sx

TOC @ 1946' (calc)

2300-2750' w/100 sx

7 " @ 2632 ' w/ 100 sx Cmt

BALLARD B #3

CURRENT WELLBORE DIAGRAM

Yates Petroleum Corp

SU-T-R 1-18S-29E	**API #:** 30-015-03242
LOCATION: 330' FNL & 990' FEL	
CO, ST: EDDY, NEW MEXICO	
STATUS: P& A	

LOG ELEVATION:
GROUND ELEVATION: 3542'

CASING				
Hole				
Pipe	8 1/4"	7"		
Weight				
Grade				
Thread				
Depth	463'	2632'		
Mud wt				

Spud: **8/17/1939**
Completed: **9/25/1939**

FORM	TOP

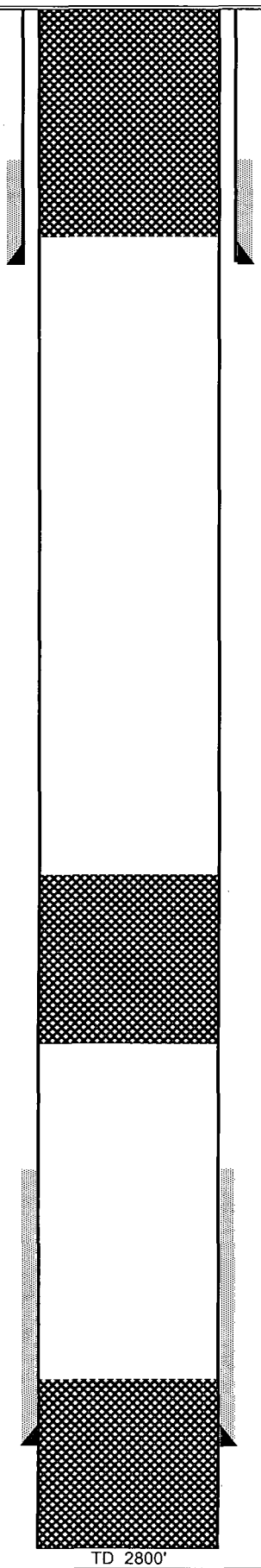

465-surface w/120 sx

TOC @ 382' (calc)

Perf @ 398'

8 1/4 " @ 480 '

w/ 50 sx Cmt

1075-1275' w/35 sx

Perf @ 1215'

TOC @ 1981' (calc)

2130-2790' w/125 sx

7 " @ 2667 ' w/ 100 sx Cmt

TD 2800'

BALLARD B #4

CURRENT WELLBORE DIAGRAM

Yates Petroleum Corp

SU-T-R 1-18S-29E	**API #:** 30-015-03243
LOCATION: 990' FNL & 1650' FEL	
CO, ST: EDDY, NEW MEXICO	
STATUS: P& A	

LOG ELEVATION: 3348' KB
GROUND ELEVATION:

CASING				
Hole				
Pipe	8 1/4"	7"		
Weight				
Grade				
Thread				
Depth	480'	2667'		
Mud wt				

Spud: **6/4/1946**
Completed: **7/11/1946**

Current

FORM	TOP

BALLARD A #5

CURRENT WELLBORE DIAGRAM

Yates Petroleum Corp

SU-T-R	1-18S-29E	**API #:**	30-015-03244
LOCATION:	1980' FSL & 990' FEL		
CO, ST:	EDDY, NEW MEXICO		
STATUS:	P& A		

Perf @ 170' ppd 65 sx, circ to surf

176-450'

TOC @ 280' (calc)

8 5/8 " @ 400 '

w/ 50 sx Cmt

Perf @ 450' sqzd w/100 sx

LOG ELEVATION:	
GROUND ELEVATION:	3524'

CASING				
Hole				
Pipe	8 15/8"	5 1/2"		
Weight				
Grade				
Thread				
Depth	400'	2727'		
Mud wt				

Spud: **5/25/1961**
Completed: **7/3/1961**

1066'-1190'

Perf @ 1190' sqzd w/75 sx

TOC @ 2179' (calc)

2666-2803' w/ 30 sx

5 1/2 " @ 2727 ' w/ 100 sx Cmt

TD 2803'

Current

FORM	TOP

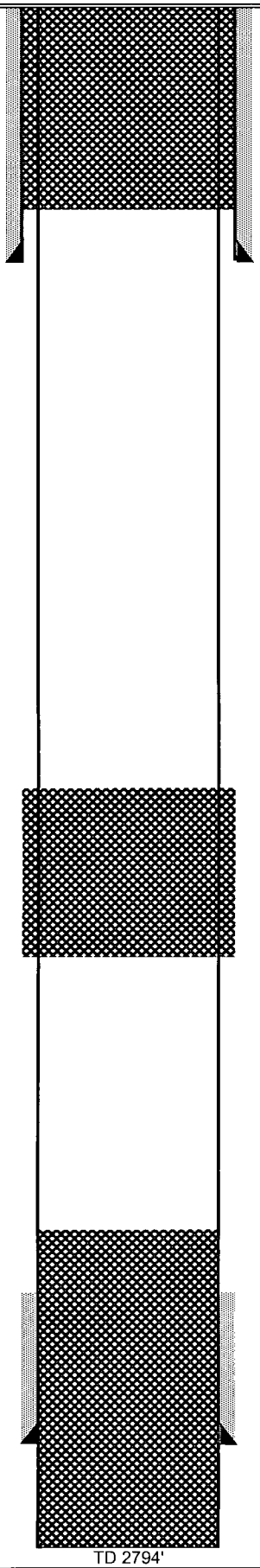

355-surface

TOC @ surf (calc)

Perf @ 355', sqzd w/ 60 sx

8 5/8 " @ 450 '

w/ 200 sx Cmt

BALLARD B #6

CURRENT WELLBORE DIAGRAM

Yates Petroleum Corp.

SU-T-R	1-18S-29E	**API #:**	30-015-03245
LOCATION:	2310' FNL & 1650' FEL		
CO, ST:	EDDY, NEW MEXICO		
STATUS:	P& A		

LOG ELEVATION: 3354' KB

GROUND ELEVATION:

CASING				
Hole				
Pipe	8 5/8"	4 1/2"		
Weight				
Grade				
Thread				
Depth	450'	2706'		
Mud wt				

Spud: **6/28/1960**

Completed: **8/9/1960**

1023-1185'

Perf @ 1185', sqzd w/90 sx

1557-2792' w/100 sx

TOC @ 1872' (calc)

4 1/2 " @ 2706 ' w/ 200 sx Cmt

TD 2794'

Current

FORM	TOP



Surface w/15 sx

132-539' w/150 sx, circ

TOC @ 430' (calc)

Perf @ 539'

8 5/8 " @ 550 '

w/ 50 sx Cmt

897-1065' w/ 50 sx

Perf @ 1065'

TOC @ 2328' (calc)

2614-2769' W/50 sx

4 1/2 " @ 2746 ' w/ 100 sx Cmt

BALLARD B #7

CURRENT WELLBORE DIAGRAM

Newmont Oil Co.

SU-T-R 1-18S-29E	**API #:** 30-015-03246
LOCATION: 1650' FNL & 2310' FEL	
CO, ST: EDDY, NEW MEXICO	
STATUS: P& A	

LOG ELEVATION:	
GROUND ELEVATION:	

CASING				
Hole				
Pipe	8 5/8"	4 1/2"		
Weight				
Grade				
Thread				
Depth	550'	2746'		
Mud wt				

Spud: **12/29/196**

Completed: **2/14/1961**

Current

FORM	TOP



Surface 15 sx

Left pkr in hole
353-470' w/50 sx
TOC @ 382' (calc)
Perf @ 470'

8 1/4 " @ 506 '
w/ 50 sx Cmt

Spot 25 sx @ 790' to cover hole in csg
863-1040' w/50 sx

Perf @ 1040'

TOC @ 1919' (calc)

2300-2717' w/100 sx

7 " @ 2604 ' w/ 100 sx Cmt

WLHU GRB #4 SD UT TRACT 16 #2

CURRENT WELLBORE DIAGRAM

Yates Petroleum Corp.

SU-T-R	1-18S-29E	**API #:**	30-015-03248
LOCATION:	2310' FNL & 330' FWL		
CO, ST:	EDDY, NEW MEXICO		
STATUS:	P& A		

LOG ELEVATION:	
GROUND ELEVATION:	

CASING				
Hole				
Pipe	8 1/4"	7"		
Weight				
Grade				
Thread				
Depth	506'	2604'		
Mud wt				

Spud: **3/21/1940**
Completed: **4/28/1940**

Current

FORM	TOP



368-surf w/27 sx

368-415' w/50 sx

Perf @ 415'

8 5/8 " @ 450 '

w/ 50 sx Cmt, circ

895-1150' w/ 50 sx

Perf @ 1150'

2112-2734' w/50 sx

TOC @ 2252' (calc)

4 1/2 " @ 2669 ' w/ 100 sx Cmt

WLHU GRB 4 SD UT TRACT 27 #2

CURRENT WELLBORE DIAGRAM

Newmont Oil Co

SU-T-R 1-18S-29E	**API #:** 30-015-10076
LOCATION: 2310' FSL & 990' FWL	
CO, ST: EDDY, NEW MEXICO	
STATUS: P& A	

LOG ELEVATION:	
GROUND ELEVATION:	3516'

CASING				
Hole	11"	7 7/8"		
Pipe	8 5/8"	4 1/2"		
Weight				
Grade				
Thread				
Depth	450'	2669'		
Mud wt				

Spud: **11/17/1963**
Completed: **12/13/1963**

Current

FORM	TOP



Perf @ 60', circ 100 sx to 12'

TOC @ 357' (calc)
378-527' w/360 sx

8 5/8 " @ 477 '
w/ 50 sx Cmt

Perf @ 527'

905-1020' w/75 sx

Perf @ 1020'

TOC @ 1992' (calc)

CIBP @ 2628' w/35 sx on top
7 " @ 2678 ' w/ 100 sx Cm

WLHU TRACT 40 #2

CURRENT WELLBORE DIAGRAM

Yates Petroleum Corp

SU-T-R	1-18S-29E	**API #:**	30-015-10348
LOCATION:	660' FSL & 330' FWL		
CO, ST:	EDDY, NEW MEXICO		
STATUS:	P& A		

LOG ELEVATION:	
GROUND ELEVATION:	3513'

CASING				
Hole				
Pipe	8 5/8"	7"		
Weight				
Grade				
Thread				
Depth	477'	2678'		
Mud wt				

Spud: **8/6/1964**
Completed: **10/4/1964**

FORM	TOP



15 sx @ surface

30', sqzd 50 sx up backside to surf

Tagged plug @ 363'

TOC @ 419' (calc)
8 1/4 " @ 425 '
w/ 50 sx Cmt

Cut Tbg @ 730'

746-1140' w/745 sx

1140-2331' w/400 sx

TOC @ 1952' (calc)

2331-2750' w/100 sx

7 " @ 2520 ' w/ 100 sx Cmt

WLHU GRB #4 SD UT TRACT 15 #1

CURRENT WELLBORE DIAGRAM

Newmont Oil Co

SU-T-R 1-18S-29E	**API #:** 30-015-03230
LOCATION: 2310' FN & WL	
CO, ST: EDDY, NEW MEXICO	
STATUS: P& A	

LOG ELEVATION:
GROUND ELEVATION: 3547'

CASING				
Hole				
Pipe	8 1/4"	7"		
Weight				
Grade				
Thread				
Depth	424'	2520'		
Mud wt				

Spud: **10/3/1939**
Completed: **11/20/1939**

Current

FORM	TOP

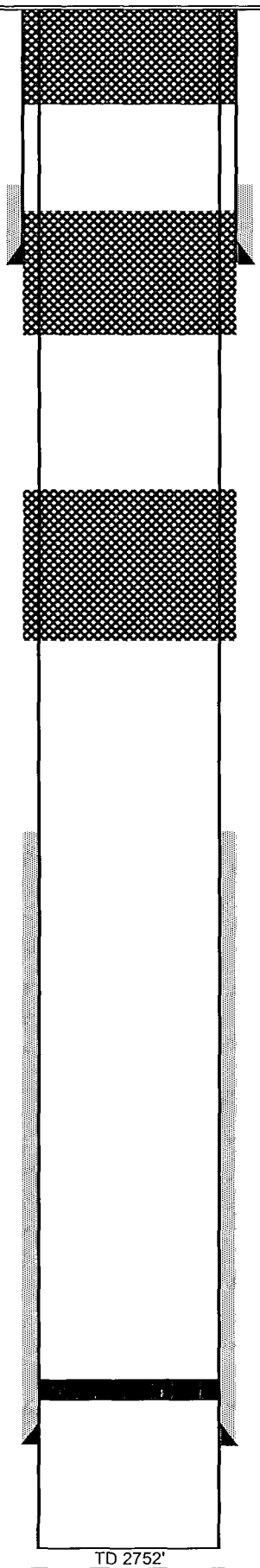

Circ 50 sx between pipe to surface

Perf @ 60', sqzd w/ 60 sx

TOC @ 380' (calc)

427-535'

8 1/4 " @ 485 '

w/ 50 sx Cmt

Perf @ 535', sqzd w/100 sx

985-1090'

Perf @ 1090', sqzd w/45 sx

TOC @ 1930' (calc)

CIBP @ 2566' w/35' cmt cap

7 " @ 2616' ' w/ 100 sx Cmt

TD 2752'

WLHU G4S UN TRACT 25 #1

CURRENT WELLBORE DIAGRAM

Yates Petroleum Corp

SU-T-R	1-18S-29E	**API #:**	30-015-03232
LOCATION:	2310 FS & WL		
CO, ST:	EDDY, NEW MEXICO		
STATUS:	P& A		

LOG ELEVATION:
GROUND ELEVATION: 3538'

CASING				
Hole	10"	8 1/4"		
Pipe	8 1/4"	7"		
Weight				
Grade				
Thread				
Depth	485'	2616'		
Mud wt				

Spud: **3/13/1939**

Completed: **3/23/1939**

Current

FORM	TOP



10 sx @ surface

TOC @ 399' (calc)

10 sx @ 519'
8 5/8 " @ 516 '
w/ 50 sx Cmt

25 sx @ 789'

7" stub @ 789'

TOC @ 1192' (calc)

7 " @ 2553 ' w/ 200 sx Cmt
25 sx @ 2600'

WLHU GRB 4 SD UT TRACT 39 #2

CURRENT WELLBORE DIAGRAM

Newmont Oil Co.

SU-T-R 2-18S-29E	**API #:** 30-015-03256
LOCATION: 330' FS & EL	
CO, ST: EDDY, NEW MEXICO	
STATUS: P& A	
Well taken over by Newmont as P&A, but no apparent subsequent action.	

LOG ELEVATION:
GROUND ELEVATION: 3519'

CASING				
Hole				
Pipe	8 5/8"	7"		
Weight				
Grade				
Thread				
Depth	516'	2553'		
Mud wt				

Spud: **11/30/1939**
Completed: **1/16/1940**

Current

FORM	TOP



15 sx @ surface

TOC @ 334' (calc)
Perf @ 430' sqzd
w/100 sx 319-430'
8 1/4 " @ 440 '
w/ 50 sx Cmt

Perf @ 960' sqzd w/50 sx 867-960'

25 sx @ 1168'

TOC @ 1831' (calc)

2288-2415' w/25 sx

4 1/2" liner 2443-2638' w/100 sx

7 " @ 2517 ' w/ 100 sx Cmt
Perf 2590-2602 w/2 SPF

TD 2738'

WLHU GRB 4 SD UT TRACT 33 #1

CURRENT WELLBORE DIAGRAM

Newmont Oil Co

SU-T-R	2-18S-29E	**API #:**	30-015-03249
LOCATION:	990' FNL & 1650' FWL		
CO, ST:	EDDY, NEW MEXICO		
STATUS:	P& A		

LOG ELEVATION:	
GROUND ELEVATION:	3525'

CASING				
Hole	10"	8"		
Pipe	8 1/4"	7"		
Weight				
Grade				
Thread				
Depth	440'	2517'		
Mud wt				

Spud: **11/18/1940**
Completed: **1/16/1941**

Current

FORM	TOP



Perf @ 60', circ 60 sx

TOC @ 318' (calc)

8 " @ 424 '
w/ 50 sx Cmt

Perf @ 474', sqzd w/100 sx 320-474'

Perf @ 984', sqzd w/195 sx 855-984'

TOC @ 1851' (calc)

2215-2554' w/50 sx

7 " @ 2537 ' w/ 100 sx Cmt

TD 2665'

WLHU GRB 4 SD UT TRACT 29 #1

CURRENT WELLBORE DIAGRAM

Yates Petroleum Corp

SU-T-R	2-18S-29E	**API #:**	30-015-03250
LOCATION:	330' FSL & 2310' FWL		
CO, ST:	EDDY, NEW MEXICO		
STATUS:	P& A		

LOG ELEVATION:
GROUND ELEVATION: 3517'

CASING				
Hole	10"	8"		
Pipe	8"	7"		
Weight				
Grade				
Thread				
Depth	424'	2537'		
Mud wt				

Spud: **8/3/1939**
Completed: **9/23/1939**

Current

FORM	TOP



15 sx @ surface

242-355'
TOC @ 300' (calc)
Perf @ 355', sqzd w/ 50 sx
8 " @ 418 '
w/ 50 sx Cmt

906-1000'

Perf @ 1000', sqzd w/50 sx

TOC @ 1939' (calc)

2362-TD w/125 sx

7 " @ 2525 ' w/ 100 sx Cmt

WLHU G4S UT TRACT 29 #2

CURRENT WELLBORE DIAGRAM

Yates Petroleum Corp

SU-T-R	2-18S-29E	**API #:**	30-015-03252
LOCATION:	2310' FS & WL		
CO, ST:	EDDY, NEW MEXICO		
STATUS:	P& A		

LOG ELEVATION:
GROUND ELEVATION: 3520'

CASING				
Hole				
Pipe	8"	7"		
Weight				
Grade				
Thread				
Depth	418'	2525'		
Mud wt				

Spud: **10/17/1939**
Completed: **12/5/1939**

Current

FORM	TOP



Cmtd top of 8 1/4" csg

TOC @ 341' (calcl)

8 1/4 " @ 447 '
w/ 50 sx Cmt

Pld 7" csg @ 1821'

TOC @ 1832' (calc)

7 " @ 2517 ' w/ 100 sx Cmt
60' cmt plug from TD thru pay zone

WLHU G4S UT TRACT 31 #2

CURRENT WELLBORE DIAGRAM

Yates Petroleum Corp

SU-T-R	2-18S-29E	**API #:**	30-015-03254
LOCATION:	990' FS & EL		
CO, ST:	EDDY, NEW MEXICO		
STATUS:	P&A		

LOG ELEVATION:	
GROUND ELEVATION:	

CASING				
Hole				
Pipe	8 1/4"	7"		
Weight				
Grade				
Thread				
Depth	447'	2517'		
Mud wt				

Spud: **4/21/1945**
Completed: **10/7/1945**

Current

WLHU G4S Unit Tract 32C-5
Yates Petroleum Corp.

30-015-03251

S2-T18S-R28E
(UNIT D 990' FNL & FWL)



Perf @ 60', circ 30 sx

TOC @ 390' (calc)

8 1/4" @ 510' w/ 50-sxs

Perf @ 560', sqzd w/ 200 sx 417-560'

Perf 1075', cmt w/ 35 sx 953-1075'

TOC @ 1837' (calc)

2305-2484' w/ 30 sx

NOV '64 SET 4 1/2" LINER (2459-2698')
(w/ 100-sxs.) CMT'D.
OFF LOCO HILLS

CIBP @ 2484

7" OD @ 2534' w/ 100-sxs + 3 TANS MUD

TOP LOCO HILLS ≈ 2565' (E-log)
i.e. BEHIND 4 1/2" liner

CIBP @ 2650' w/ 25 sx on top

2698' (BTM. LINER)

TOP METEX ≈ 2734' (cable tools)

6 1/4" OPEN-HOLE FROM TO 2755' TD

TD = 2755'
(open hole)

PBTD = 2742 (NOV '64)

10/7/2002 10:59 AM

Plugging Pattern

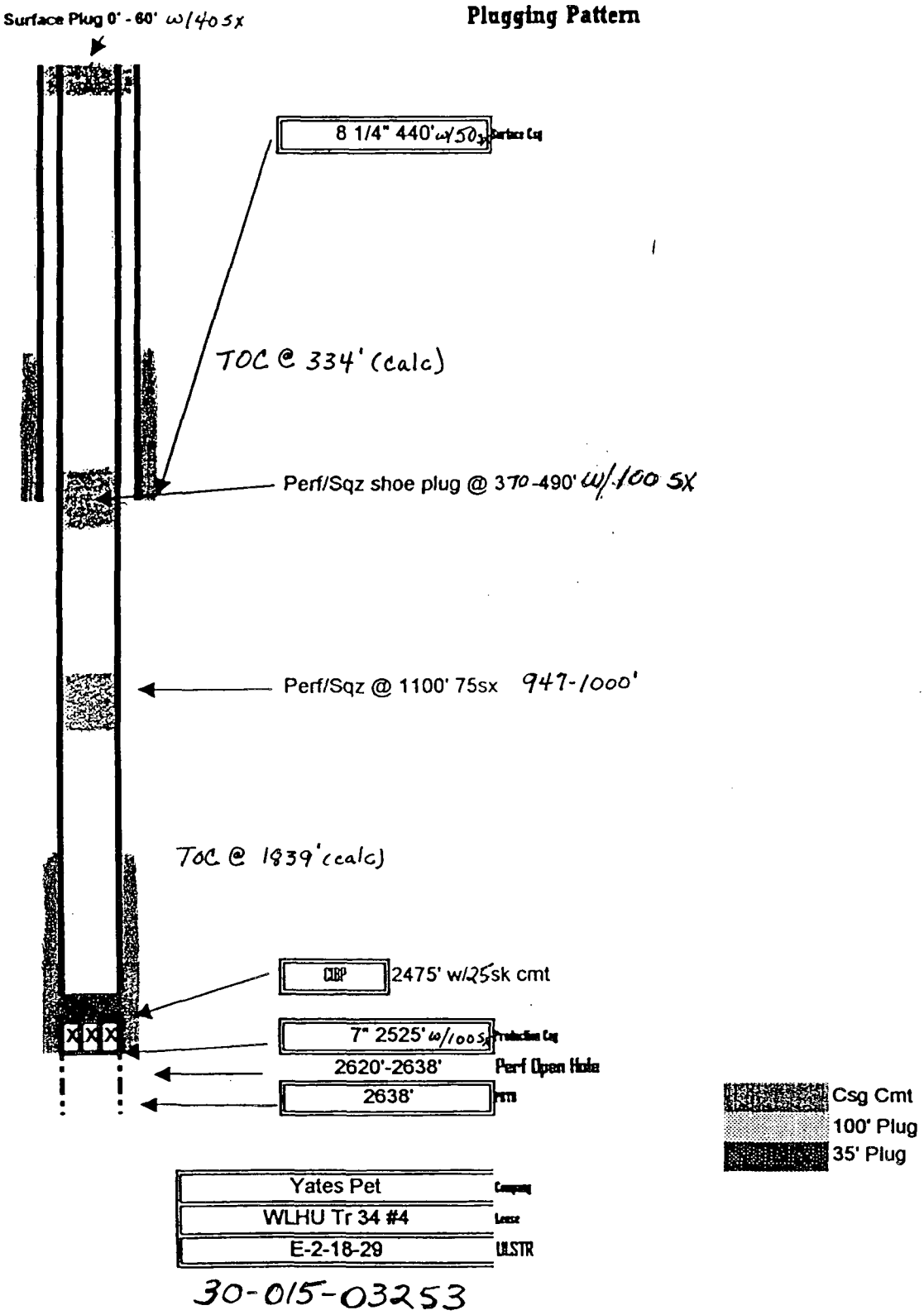

30-015-03253

WELLNAME: WLHU Tract 36 Well # 2 FIELD:

LOCATION: F 2310 FNL & 2310 FWL Sec. 2, T18S, R29E Eddy

GL: 3,525' ZERO: AGL: KB:

SPUD DATE: 12-4-39 COMPLETION DATE: 1-8-40

COMMENTS:

30-015-03261

CASING PROGRAM	
SIZE/WT/GR/CONN	DEPTH SET
8 1/4" 28# 425' 50 sx	
7" 20# 2,535' 100 sx	

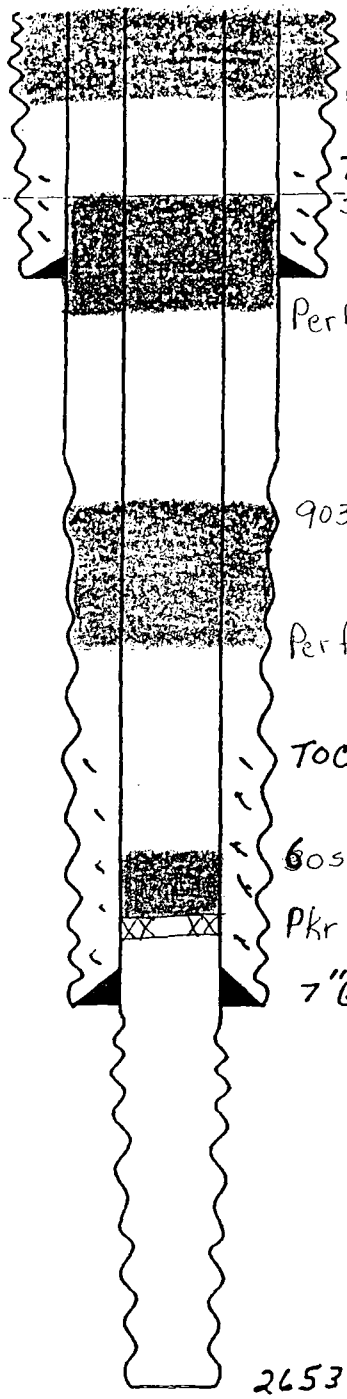

Perf 60', circ 40 sx to surf.

TOC @ 319' (calc)

358-475'

8 1/4" @ 425' w\ 50 sx

Perf @ 475', sqzd w/ 150 sx

903-1100'

Perf @ 1100' sqz w/ 75 sx

TOC @ 1851' (calc)

60 sx 2145-2435'

Pkr @ 2435'

7" @ 2,535' w\ 100 sx

2653' o.H. 90 qt nitro

Top Salt 405

Base Salt 940

- SKETCH NOT TO SCALE -

DATE:

West Loco Hills Unit #38-1

Unit G, 2310' FNL 1650' FEL
Sec. 2-T18S-R29E NMPM

30-015-03263

Current Status

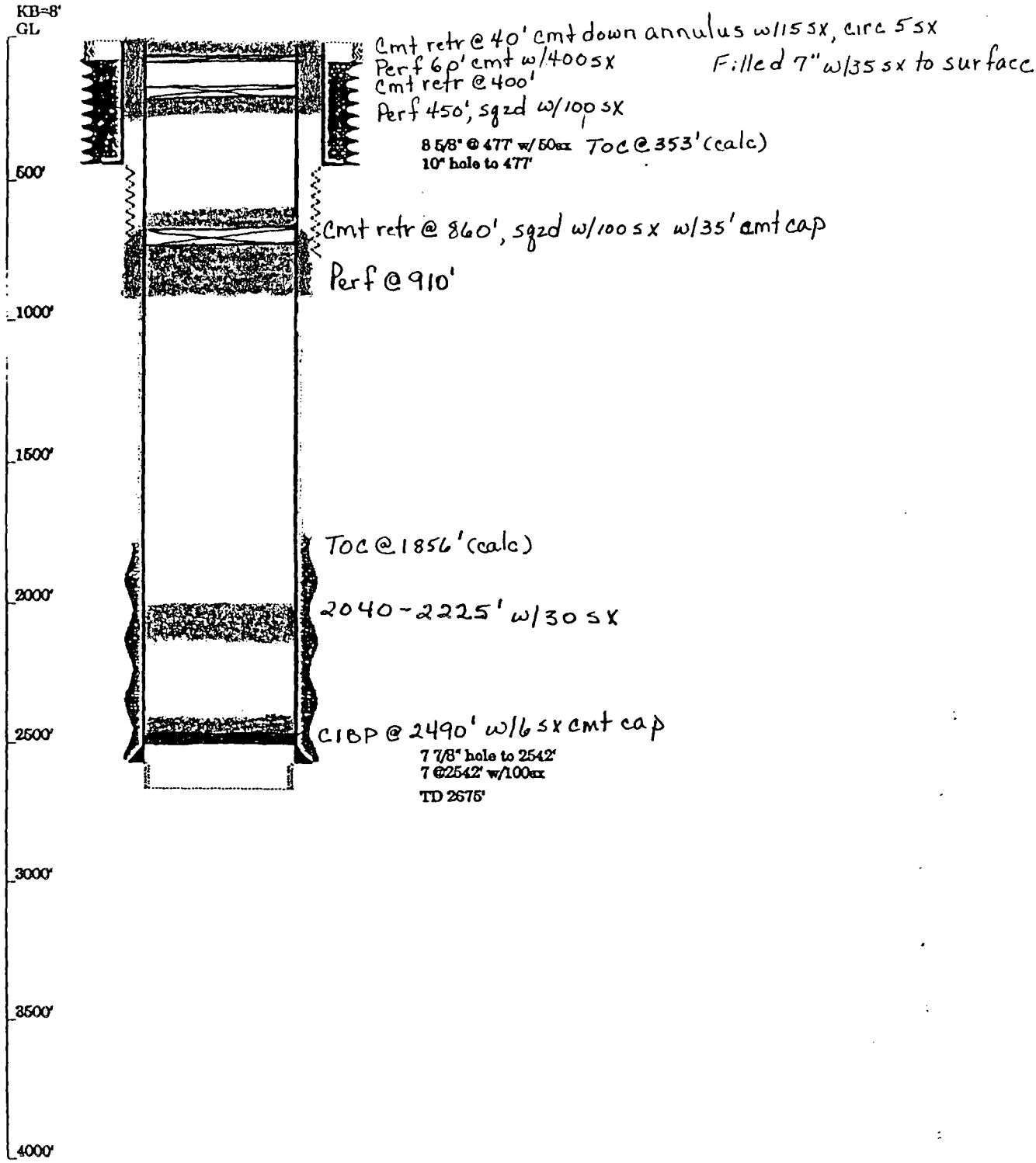

R.S. Fant 3/15/93

WELLNAME: WLHU Tract - well #2 FIELD:

LOCATION: H, 2310 FNL & 330' FEL Sec 2 T18S R29E Eddy

GL: 3546 ZERO: AGL: KB:

SPUD DATE: 2-3-40 COMPLETION DATE: 3-15-40

COMMENTS:

30-015-03264

CASING PROGRAM				
SIZE/WT/GR/CONN				DEPTH SET
8 1/4"	24#	530'	50sx	
7"	20#	2605'	100sx	

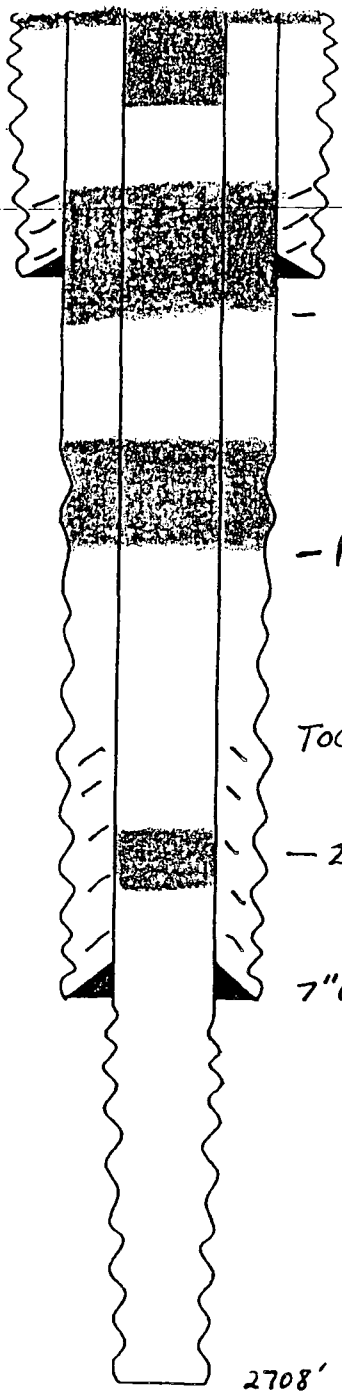

Capped w/cmt

– Perf @ 60', sqzd w/40 sx

TOC @ 424' (calc)

8 1/4" @ 530' w/50 sx

– Perf @ 580', sqzd w/75 sx 452 -580'

– Perf @ 1100', sqzd w/225 sx 933-1100'

TOC @ 1919' (calc)

– 2292 – 2510' w/60 sx

7" @ 2605 w/ 100 sx

2708' o.H. 100 gt. Nitro

- SKETCH NOT TO SCALE -

DATE:

WELL NAME: Willis Tr 38-4 FIELD AREA:

LOCATION: 1220' FNL, 1420' FEL 2-18S-29E Eddy County

GL: ____' ZERO: ____' AGL: ____'

KB: ____' ORIG. DRLG./COMPL. DATE:

COMMENTS: Spud: 7-30-41
Compl: 9-6-41

30-015-03266

CASING PROGRAM:

SIZE/WT./GR./CONN.		DEPTH SET
8 5/8"	24# SL (Cond)	520'
7"	20# SEAMLESS	2538'
4 1/2"	11# & 9.5# 2466'-	2623'

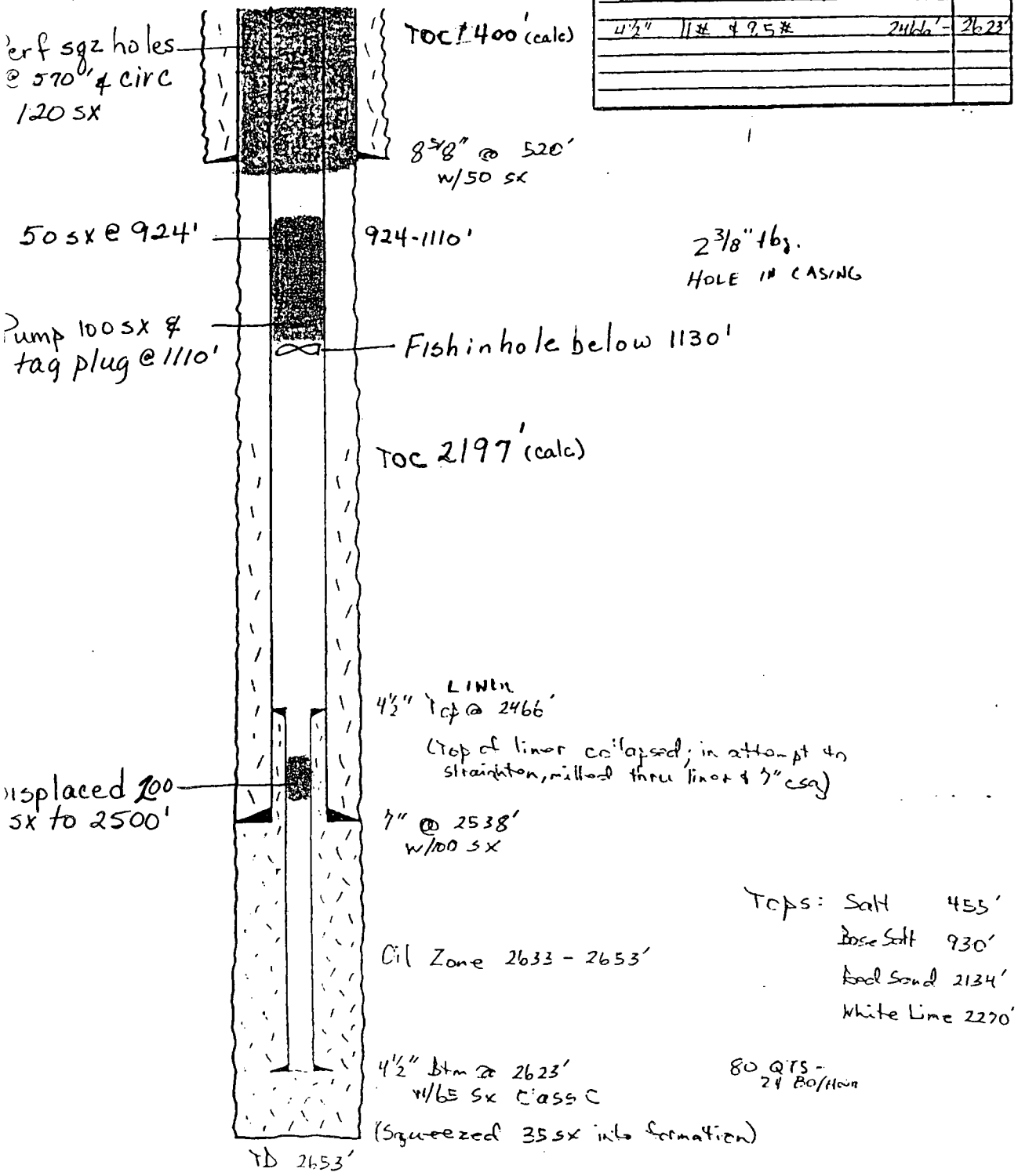

- SKETCH NOT TO SCALE -

REVISED: ____

FORM	TOP



25 sx @ surface

179-375'

TOC @ 341' (calc)
Perf @ 375', sqzd w/ 125sx
8 5/8 " @ 458 '
w/ 50 sx Cmt

915-975'

Perf @ 975', sqzd w/75 sx

TOC @ 1871' (calc)

2509-TD w/50 sx
4 1/2" Liner 2510-2622' w/150 sx 4/1965
7 " @ 2554 ' w/ 100 sx Cmt

Perf 2650-2661' w/2 SPF 1/1973

Cmtd OH w/200 sx, DO to TD 1/1973

WLHU G4S UT TRACT 39 #1

CURRENT WELLBORE DIAGRAM

Yates Petroleum Corp

SU-T-R	2-18S-29E	**API #:**	30-015-03255
LOCATION:	330' FSL & 2310' FEL		
CO, ST:	EDDY, NEW MEXICO		
STATUS:	P& A		

LOG ELEVATION:
GROUND ELEVATION: 3518'

CASING				
Hole	10"	8 1/4"		
Pipe	8 5/8"	7"		
Weight				
Grade				
Thread				
Depth	458'	2554'		
Mud wt				

Spud: **9/13/1939**
Completed: **11/1/1939**

Current

FORM	TOP



15 sx @ surface

TOC @ 305' (calc)
409-500' w/50 sx

Perf @ 500'
8 5/8 " @ 536 '
w/ 100 sx Cmt

815-1070' w/ 50 sx

TOC @ 998' (calc)

Perf @ 1050'

125 sx 2479-TD
7 " @ 2562 ' w/ 200 sx Cmt

WLHU G4S UT TRACT 39 #4

CURRENT WELLBORE DIAGRAM

Yates Petroleum Corp

SU-T-R	2-18S-29E	**API #:**	30-015-03258
LOCATION:	1650' FSL & 330' FEL		
CO, ST:	EDDY, NEW MEXICO		
STATUS:	P& A		

LOG ELEVATION:
GROUND ELEVATION: 3533'

CASING				
Hole	10 1/4"	8 1/4"		
Pipe	8 5/8"	7"		
Weight				
Grade				
Thread				
Depth	536'	2562'		
Mud wt				

Spud: **3/5/1940**
Completed: **4/16/1940**

Current

FORM	TOP

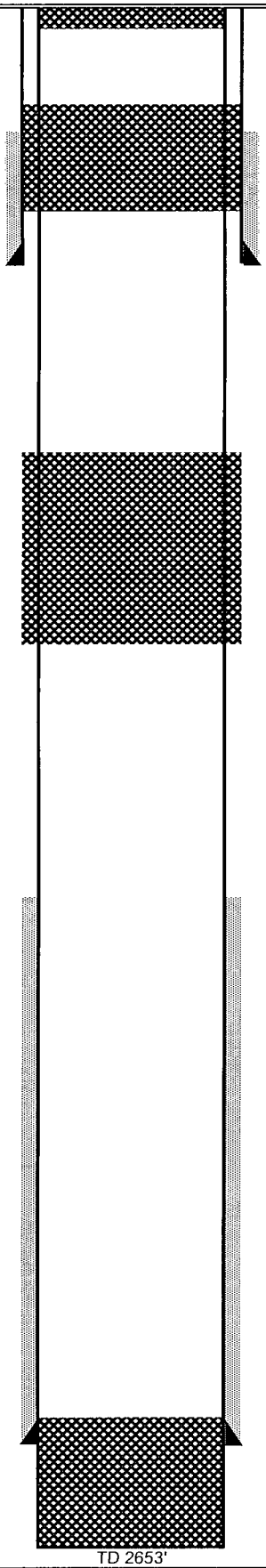

15 sx @ surface

340-425'

TOC @ 348' (calc)

Perf @ 420', sqzd w/ 100 sx

8 5/8 " @ 466 ' w/ 50 sx Cmt

750-975 w/50 sx

Perf @ 975'

TOC @ 1188' (calc)

7 " @ 2552 ' w/ 200 sx Cmt

100 sx @ TD

TD 2653'

WLHU G4S UT TRACT 41 #1

CURRENT WELLBORE DIAGRAM

Yates Petroleum Corp

SU-T-R	2-18S-29E	**API #:**	30-015-03259
LOCATION:	2310' FSL & 330' FWL		
CO, ST:	EDDY, NEW MEXICO		
STATUS:	P& A		

LOG ELEVATION:
GROUND ELEVATION: 3521'

CASING				
Hole	10 1/4"	8 1/4"		
Pipe	8 5/8"	7"		
Weight				
Grade				
Thread				
Depth	466'	2558'		
Mud wt				

Spud: **2/28/1940**
Completed: **4/1/1940**

Current

FORM	TOP



15 sx @ surface

85-425'

TOC @ 424' (calc)
Perf @ 425', sqzd w/
85 sx
8 1/4 " @ 485 '
w/ 50 sx Cmt

840-1000'

Perf @ 1000', sqzd w/50 sx

TOC @ 1881' (calc)

2414-TD w/100 sx
7 " @ 2565 ' w/ 100 sx Cmt

WLHU G4S UT TRACT 38 #3

CURRENT WELLBORE DIAGRAM

Newmont Oil Co

SU-T-R	2-18S-29E	**API #:**	30-015-03265
LOCATION:	1220' FNL & 330' FEL		
CO, ST:	EDDY, NEW MEXICO		
STATUS:	P& A		

LOG ELEVATION:
GROUND ELEVATION: 3541'

CASING				
Hole				
Pipe	8 1/4"	7"		
Weight				
Grade				
Thread				
Depth	485'	2565'		
Mud wt				

Spud: **5/2/1940**
Completed: **6/12/1940**

Current

FORM	TOP

WLHU G4S UT TRACT 31 #3

CURRENT WELLBORE DIAGRAM

Yates Petroleum Corp

SU-T-R	2-18S-29E	**API #:**	30-015-10727
LOCATION:	990' FSL & 1270' FWL		
CO, ST:	EDDY, NEW MEXICO		
STATUS:	P& A		

LOG ELEVATION:
GROUND ELEVATION: 3507'

CASING				
Hole	10"	8"		
Pipe	8 5/8"	4 1/2"		
Weight				
Grade				
Thread				
Depth	450'	2680'		
Mud wt				

Spud: **11/20/1965**
Completed: **1/13/1966**



Perf @ 60', sqzd w/ 75 sx

TOC @ 330' (calc)
8 5/8 " @ 450 '
w/ 50 sx Cmt

Perf @ 500', sqzd w/100 sx

972-1100'

Perf @ 1100', sqzd w/75 sx

TOC @ 2263' (calc)

2383-TD w/25 sx

Perf 2622-2642'

4 1/2 " @ 2680 ' w/ 100 sx Cmt

Current

FORM	TOP



Perf @ 40' Spttd 30 sx
dwn 4 1/2" & up 8 5/8"

TOC @ 220' (calc)

8 5/8 " @ 340 '
w/ 80 sx Cmt, circ

501-657' w/25 sx

4 1/2" TOC @ 636' (calc)
657-1025 w/25 sx

CIBP @ 2576' w/35' cmt cap

Perf 2626-2672' w/6 SPF

4 1/2 " @ 2680 ' w/ 490 sx Cmt

WLHU G4S UT TRACT 29 #3

CURRENT WELLBORE DIAGRAM

Yates Petroleum Corp

SU-T-R	2-18S-29E	**API #:**	30-015-20676
LOCATION:	990' FSL & 2245' FWL		
CO, ST:	EDDY, NEW MEXICO		
STATUS:	P& A		

LOG ELEVATION:
GROUND ELEVATION: 3511'

CASING				
Hole	10 3/4"	7 7/8"		
Pipe	8 5/8"	4 1/2"		
Weight				
Grade				
Thread				
Depth	340'	2680'		
Mud wt				

Spud: **7/3/1973**
Completed: **8/14/1972**

Current

FORM	TOP



15 sx @ Surface

260-360'
TOC @ 298' (calc)

Perf @ 360', sqzd w/50 sx

8 1/4 " @ 403 '
w/ 50 sx Cmt

765-890' w/50 sx

Perf @ 890', sqzd w/50 sx cmt, no plug

TOC @ 1824' (calc)

2370-TD w/50 sx
7 " @ 2485 ' w/ 100 sx Cmt

WLHU GRB 4 SD UT TRACT 10A #5

CURRENT WELLBORE DIAGRAM

Yates Petroleum Corp.

SU-T-R	3-18S-29E	**API #:**	30-015-03267
LOCATION:	2310' FNL & 990' FWL		
CO, ST:	EDDY, NEW MEXICO		
STATUS:	P& A		

LOG ELEVATION:
GROUND ELEVATION: 3510'

CASING				
Hole				
Pipe	8 1/4"	7"		
Weight				
Grade				
Thread				
Depth	403'	2485'		
Mud wt				

Spud: 4/5/1940
Completed: 5/10/1940

Current

FORM	TOP



15 sx @ surface

265-370'

TOC @ 306' (calc)
Perf 370' sqzd 50sx

8 5/8 " @ 412 '
w/ 50 sx Cmt

785-900'

Perf @ 900' sqzd w/50sx

TOC @ 1812'
1872-2568' w/200 sx

7 " @ 2500 ' w/ 100 sx Cmt
2568-TD w/100 sx

TD 2606'

WLHU GRB 4 SD UT TRACT 10A #2

CURRENT WELLBORE DIAGRAM

Yates Petroleum Corp.

SU-T-R	3-18S-29E	**API #:**	30-015-03270
LOCATION: 330 FSL 1650 FWL			
CO, ST:	EDDY, NEW MEXICO		
STATUS:	P& A		

LOG ELEVATION:
GROUND ELEVATION: 3512'

CASING				
Hole				
Pipe	8 5/8"	7"		
Weight				
Grade				
Thread				
Depth	412'	2500'		
Mud wt				

Spud: 10/16/1939
Completed: 11/14/1939

Current

WLHU Grb 4 Sd Ut 4 Tract 10A #7

30015-20193

WELL NAME: WLHU Tr 10A-7 FIELD AREA:

LOCATION: 1330' FSL, 330' FWL 3-18S-29E Eddy County

GL: 3520' ZERO: ' AGL: '

KB: ' ORIG. DRLG./COMPL. DATE:

COMMENTS: Spud: 12-27-68
Compl: 1-12-69

CASING PROGRAM:

SIZE/WT./GR./CONN.	DEPTH SET
8 5/8" 20#	374'
4 1/2" 9.5#	2604'

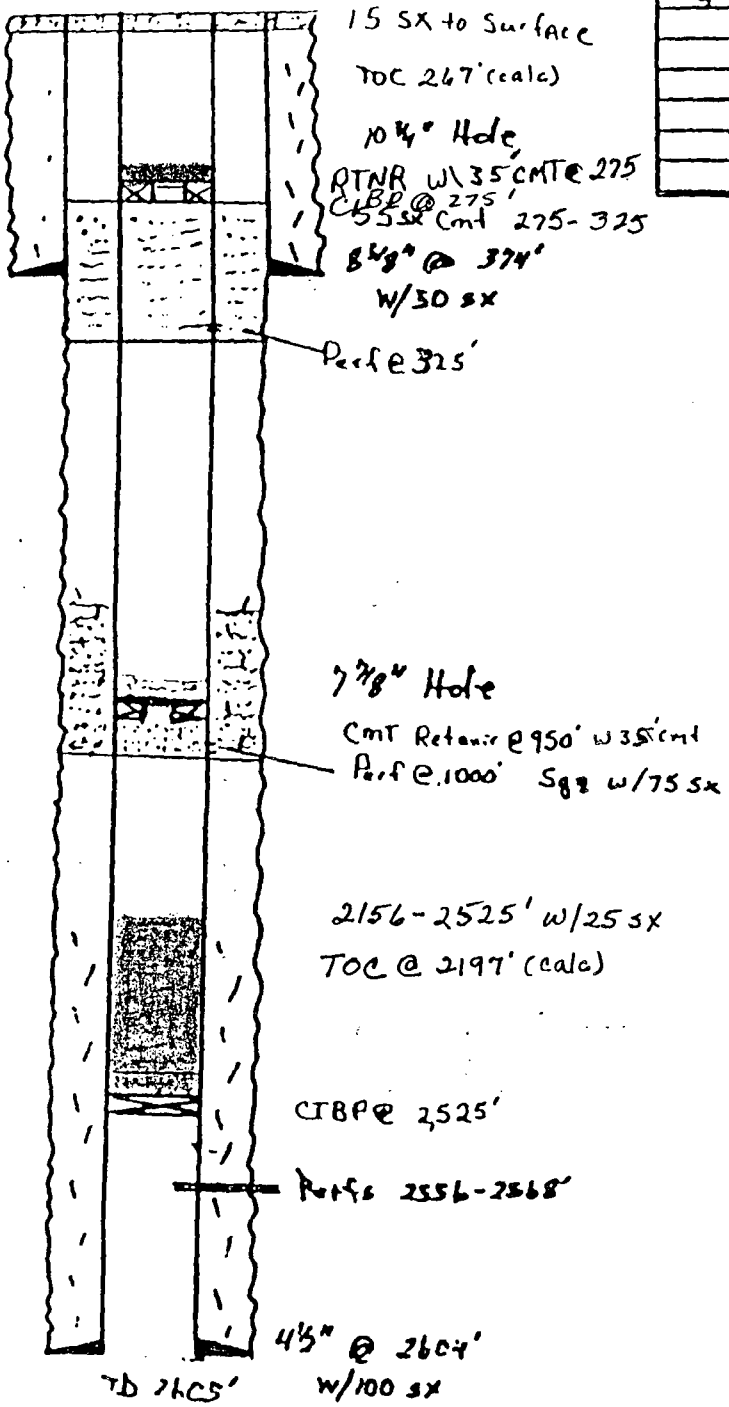

Tops: Salt 377'
Yates 1000'
Queen 2058'
Grayburg 2428'

- SKETCH NOT TO SCALE -

REVISED:

(59)

30-015-03269

WELL NAME: WLHU T 70A-3 FIELD AREA: _____

LOCATION: 1650' FSL, 1650' FWL 2-18S-29E Eddy County

GL: 3516' ZERO: _____' AGL: _____'

KB: _____' ORIG. DRLG./COMPL. DATE: _____

COMMENTS: Spud: 11-31-39
Compl: 12-28-39

CASING PROGRAM:

SIZE/WT./GR./CONN.	DEPTH SET
8 5/8" 24#	412'
7" 20#	2487'

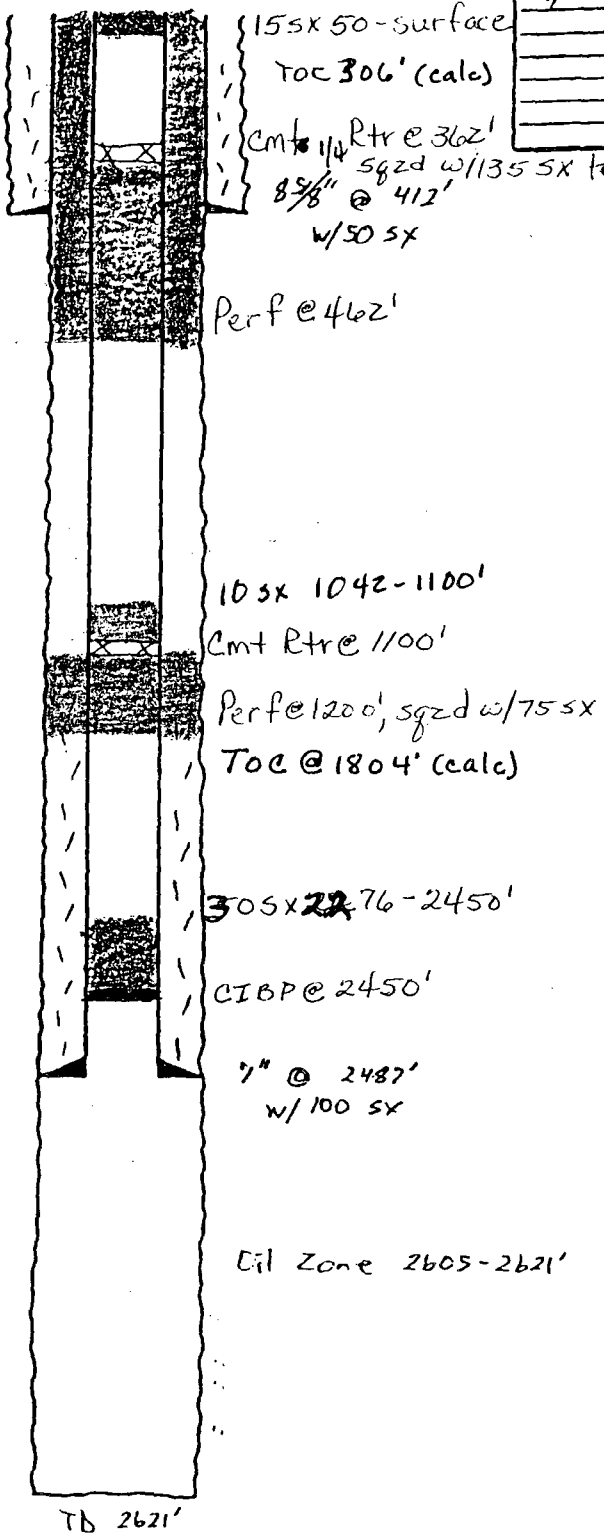

Tops: Salt 401'
Anhydrite 865'
Red Sand 2085'

- SKETCH NOT TO SCALE -

REVISED: _____

(52)

WELL NAME: WIHU Tr 10B-3 FIELD AREA: 30-015-03275

LOCATION: 2310' FNL, 330' FEL 3-18S-29E Eddy County

GL: 3523' ZERO: _____' AGL: _____'

KB: _____' ORIG. DRLG./COMPL. DATE: _____

COMMENTS: Spud: 4-30-40
Compl: 6-1-40

CASING PROGRAM:

SIZE/WT./GR./CONN.	DEPTH SET
8 5/8" 28#	465'
7" 20#	2541'

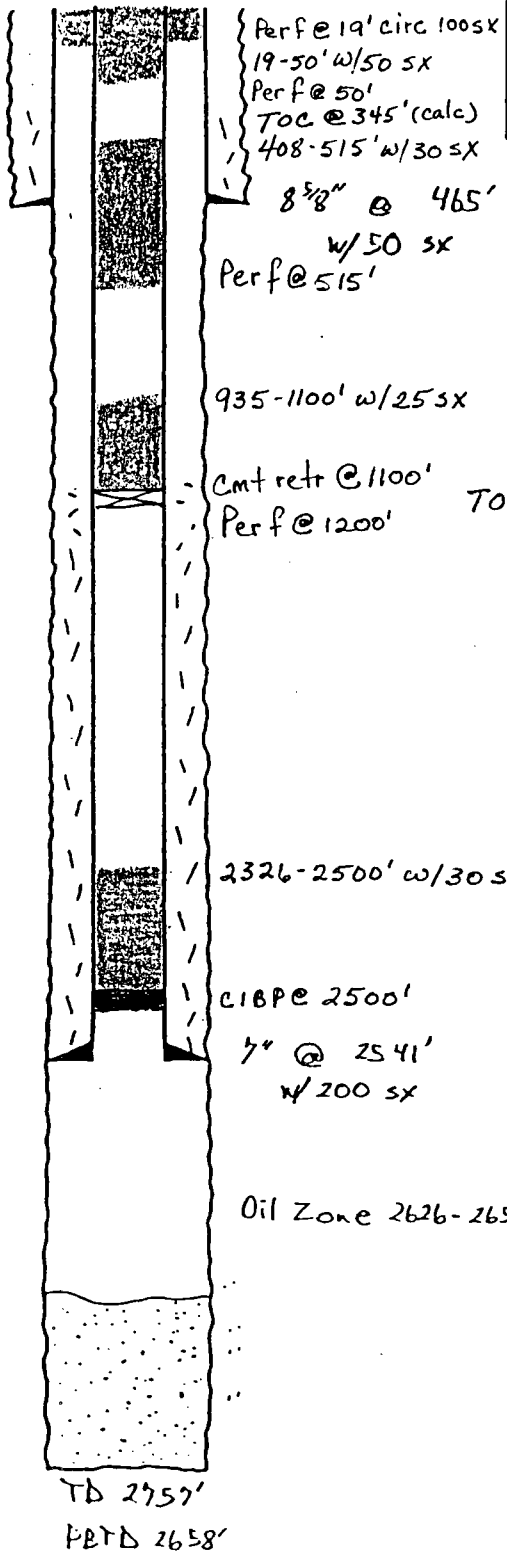

Tops: Salt 550'
Anhydrite 740'
Red Sand 2145'
Gray Lime 2480'

- SKETCH NOT TO SCALE -

REVISED: _____

30-015-20816

WELL NAME: Willi Yr 9-3 FIELD AREA:

LOCATION: 990' FSL 1310' FEL 3-18S-29E Eddy County

GL: ____' ZERO: ____' AGL: ____'

KB: ____' ORIG. DRLG./COMPL. DATE:

COMMENTS: Spud: 11-17-23
Comp: 5-8-23

CASING PROGRAM:

SIZE/WT./GR./CONN.	DEPTH SET
8 5/8" 24#	392'
4 1/2" 9.5#	2664'

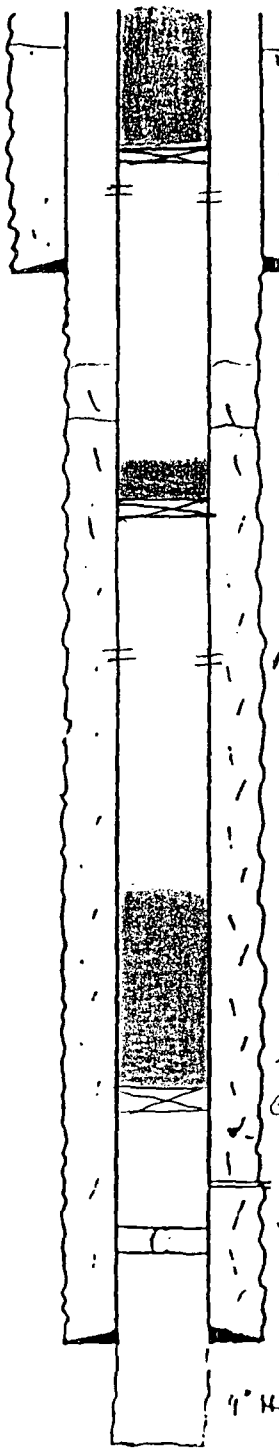

0-295 w/40 sx

TOC 153' (calc)

10 3/4" Hole
Rtnr @ 295'
Perf. @ 345'

8 5/8" @ 392'
w/100 sx Class C

TOC @ 621' (calc)

20 sx on top of rtnr
Rtnr @ 950'

7 7/8" Hole

Perf. @ 1000'

25 sx Cmt 2600-2221'

CIBP @ 2600'

Float Valve @ 2646'

4 1/2" @ 2664'
w/490 sx Class C

4" Hole

TD 2625'

Tops:

Salt	375'
Base Salt	898'
Yates	1064'
Seven Rivers	1882'
Queen	2120'
Grayburg	2316'
Loco Hills	2620'

- SKETCH NOT TO SCALE -

REVISED: ____

WELL NAME: WLHU Grb 4 sd Ut Tract 9 #2 FIELD AREA: _____ 30-015-03278

LOCATION: 330' FSL, 2310' FEL 3-18S-29E Eddy County

GL: 3177' ZERO: _____' AGL: _____'

KB: _____' ORIG. DRLG./COMPL. DATE: _____

COMMENTS: Spud: 11-16-37
Compl: 12-18-37

CASING PROGRAM:

SIZE/WT./GR./CONN.	DEPTH SET
8 5/8" 28#	448'
7" 20#	2492'

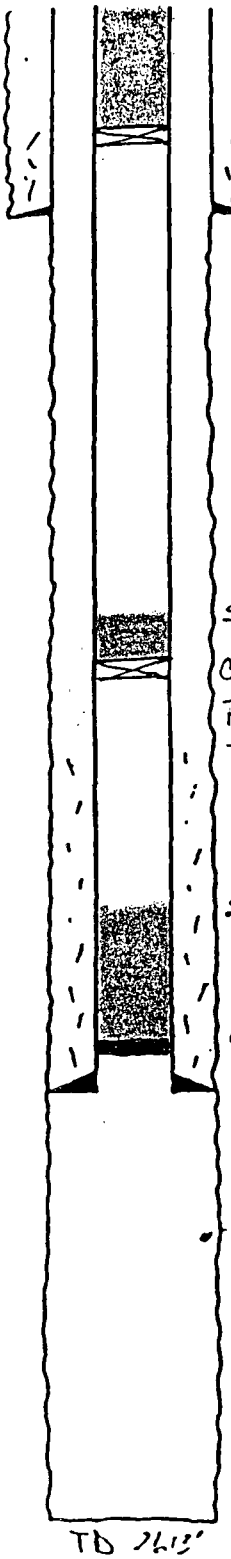

Tops: Salt 400'
Anhydrite 840'
Red Sand 2115'

SKETCH NOT TO SCALE

WELL NAME: WLHU G45 Un Tract 10A-1 FIELD AREA: _____ - 30-015-03271

LOCATION: 330' FSL, 330' FWL 3-18S-29E Eddy County

GL: 3514' ZERO: _____' AGL: _____'

KB: _____' ORIG. DRLG./COMPL. DATE: _____

COMMENTS: Spud: 9-6-39
Compl: 10-13-39

CASING PROGRAM:

SIZE/WT./GR./CONN.	DEPTH SET
8 5/8" 24#	389'
7" 17#	2365'

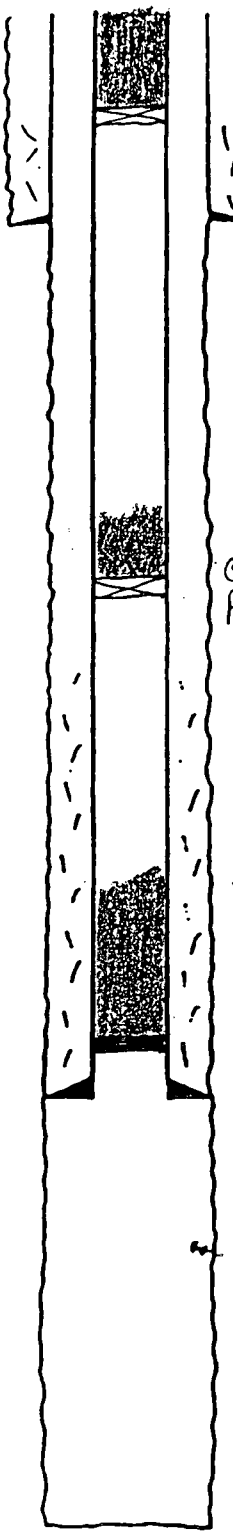

0-270' w/50 SX

Cmt retr @ 270'
Perf 320'

8 5/8" @ 389'
w/50 sx

TOC @ 283' (calc)

Cmt retr @ 1150' w/20 SX on top
Perf @ 1200'

TOC @ 1770' (calc)

2209-2325' w/30 SX

CIBP @ 2325'

7" @ 2365'
w/100 SX

TD 2593'

Tops: Salt 370'
Anhydrite 885'
Gray Shale 1225'
Red Sand 2045'
Brown Lime 2435'
Brown Sand 2530'

- SKETCH NOT TO SCALE -

FORM	TOP

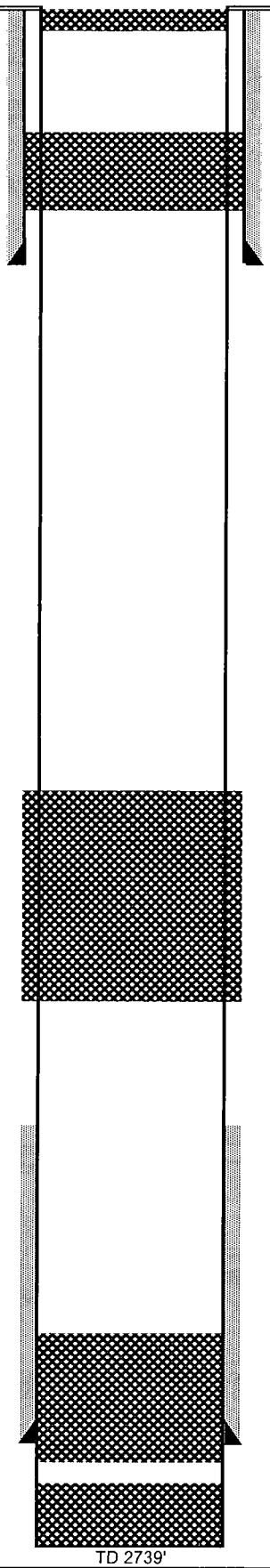

15 sx @ surface

273-390'
TOC @ 311' (calc)
Perf 390' sqzd 50sx

8 5/8 " @ 417 '
w/ 50 sx Cmt

750-900'

Perf @ 900', sqzd w/50 sx

TOC @ 1807' (calc)

2236-2530' w/100 sx

7 " @ 2493 ' w/ 100 sx Cmt

2593-2714' w/100 sx

TD 2739'

WLHU GRB 4 SD UT TRACT 10A #6

CURRENT WELLBORE DIAGRAM

Yates Petroleum Corp

SU-T-R	3-18S-29E	**API #:**	30-015-03272
LOCATION: 2310FNL 2310 FWL			
CO, ST:	EDDY, NEW MEXICO		
STATUS:	P& A		

LOG ELEVATION:	
GROUND ELEVATION:	3500'

CASING				
Hole				
Pipe	8 5/8"	7"		
Weight				
Grade				
Thread				
Depth	417'	2493'		
Mud wt				

Spud: 05/11/1940
Completed: 06/15/1940

Current

FORM	TOP



15 sx @ surf

TOC @ 314' (calc)
Perf @ 375', sqzd 50 sx

8 1/4 " @ 416 '
w/ 50 sx Cmt

685-945' w/50 sx

Perf @ 910'

TOC @ 1116' (calc)

7 " @ 2483 ' w/ 200 sx Cmt
75 sx @ 2488'

100 sx @ 2519'

WLHU GRB 4 SD UT TRACT 10B #1

CURRENT WELLBORE DIAGRAM

Yates Petroleum Corp.

SU-T-R	3-18S-29E	**API #:**	30-015-03273
LOCATION:	**1650 FSL 2310 FEL**		
CO, ST:	EDDY, NEW MEXICO		
STATUS:	P& A		

LOG ELEVATION:
GROUND ELEVATION: 3492'

CASING				
Hole				
Pipe	8 1/4"	7"		
Weight				
Grade				
Thread				
Depth	416'	2483'		
Mud wt				

Spud: 01/31/1940
Completed: 02/28/1940

Current

FORM	TOP



25 sx @ surface

Perf @ 150' sqzd w/
250 sx 125-150'

Perf @ 245' sqzd
50 sx 153-245'

TOC @ 342' (calc)

Perf @ 410' sqzd
w/ 400 sx 250-410'

8 5/8 " @ 443 '
w/ 50 sx Cmt

735-945'

Perf @ 945' sqzd w/350 sx

TOC @ 1856' (calc)

CIBP 2520' w/25sx
7 " @ 2539 ' w/ 100 sx Cmt

TD 2999'

WLHU GRB 4 SD UT TRACT 9 #1

CURRENT WELLBORE DIAGRAM

Yates Petroleum Corp.

SU-T-R	3-18S-29E	**API #:**	30-015-03277
LOCATION:	**330 FSL 330 FEL**		
CO, ST:	EDDY, NEW MEXICO		
STATUS:	P& A		

LOG ELEVATION:
GROUND ELEVATION: 3498'

CASING				
Hole				
Pipe	8 5/8"	7"		
Weight				
Grade				
Thread				
Depth	443'	2539'		
Mud wt				

Spud: 06/05/1939
Completed:09/01/1939

Current

FORM	TOP



15 sx @ surf
TOC @ 82' (calc)
90-853' w/125 sx
circ to surf.

Perf @ 420'
7 " @ 425 '
w/ 50 sx Cmt

853-933'

Perf @883'

1665-2483' w/ 50 sx

TOC @ 2030' (calc)

Perf @ 2601-2607'

4 1/2 " @ 2663 ' w/ 50 sx Cmt

TD 2670'

WLHU GRB 4 SD UT A TRACT 10B #6

CURRENT WELLBORE DIAGRAM

Yates Petroleum Corp.

SU-T-R 3-18S-29E	**API #:** 30-015-10350
LOCATION: 660' FNL 660' FEL	
CO, ST: EDDY, NEW MEXICO	
STATUS: P& A	

LOG ELEVATION:
GROUND ELEVATION: 3538'

CASING				
Hole	8 3/4	6 1/4		
Pipe	7"	4 1/2"		
Weight				
Grade				
Thread				
Depth	425	2,663		
Mud wt				

Spud: 02/03/1965
Completed: 02/27/1965

Current

FORM	TOP

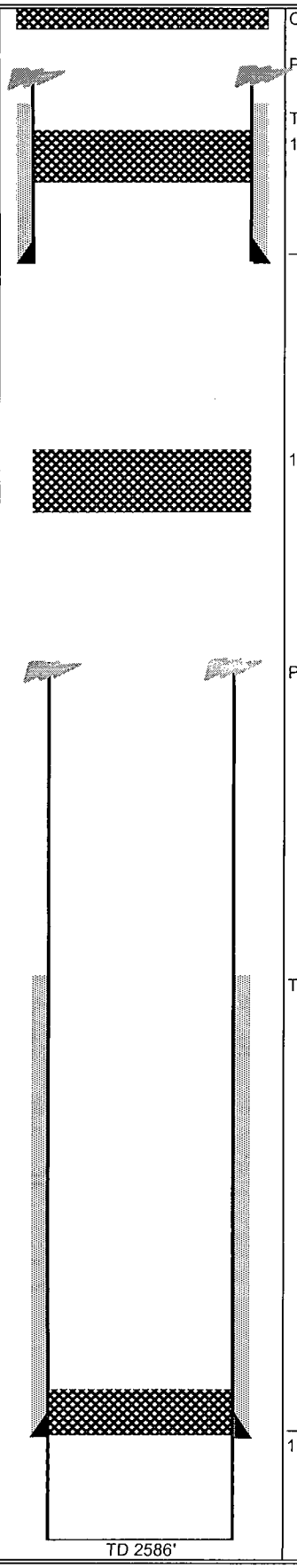

Cmt plug @ surface

Pld 8 1/4" @ 200'

TOC @ 314' (Calc)
10 sx @ 350'

8 1/4 " @ 418 '
w/ 50 sx Cmt

10 sx @ 850'

Pld 7" csg @ 1070'

TOC @ 1711' (calc)

7 " @ 2397 ' w/ 100 sx Cmt
10 sx @ 2400'

MILLER #1

CURRENT WELLBORE DIAGRAM

Resler Oil Co

SU-T-R	4-18S-29E	**API #:**	30-015-03279
LOCATION:	2310' FNL & 330' FEL		
CO, ST:	EDDY, NEW MEXICO		
STATUS:	P& A		

LOG ELEVATION:	
GROUND ELEVATION:	3524'

CASING				
Hole				
Pipe	8 1/4"	7"		
Weight				
Grade				
Thread				
Depth	418'	2397'		
Mud wt				

Spud: **2/12/1940**
Completed: **3/28/1940**

Current

FORM	TOP

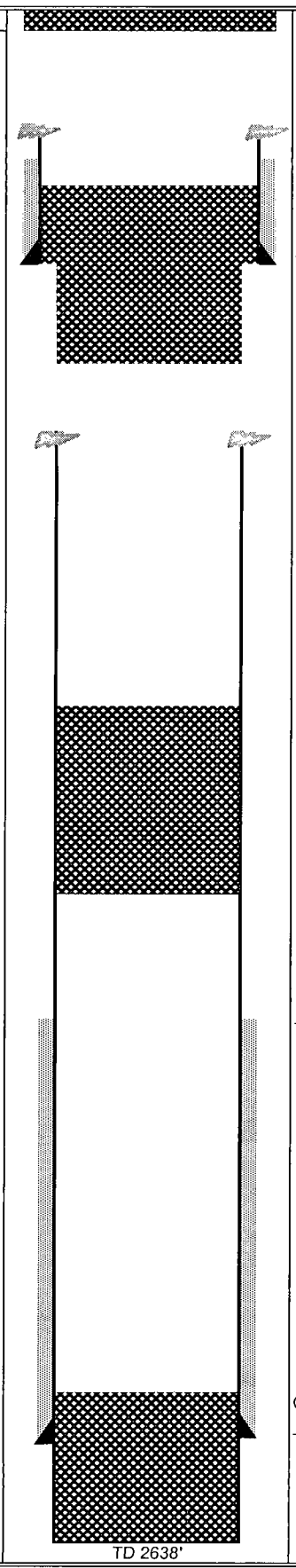

10sx plug @ surface

Pld available 8 1/4" csg

TOC @ 314' (calc)

Plug @ top of salt
w/unknown amt Cmt
8 1/4 " @ 390 '
w/ 40 sx Cmt

Pld 536' of 7" csg

Plug @ base of salt w/unknown amt Cmt

TOC @ 1703' (calc)

Cmt plug placed on top of pay w/unknown amt Cmt
7 " @ 2388 ' w/ 100 sx Cmt

FAR WEST LH UNIT TRACT 8 #3

CURRENT WELLBORE DIAGRAM

SU-T-R	4-18S-29E	**API #:**	30-015-03284
LOCATION:	1650' FWL & 2310' FSL		
CO, ST:	EDDY, NEW MEXICO		
STATUS:	P& A		

LOG ELEVATION:
GROUND ELEVATION: 3546'

CASING				
Hole	10"	8 1/2"		
Pipe	8 1/4"	7"		
Weight				
Grade				
Thread				
Depth	390'	2388'		
Mud wt				

Spud: **8/17/1939**
Completed: **9/25/1939**

Current

FORM	TOP



Cmt in surf pipe & marker @ surface

TOC @ 221' (calc)

Plug @ top of salt

8 1/4 " @ 384 '
w/ 50 sx Cmt

WATSON & SMITH #3

CURRENT WELLBORE DIAGRAM

W. D. Brookover

SU-T-R 4-18S-29E	**API #:** 30-015-03286
LOCATION: 330' FS & EL	
CO, ST: EDDY, NEW MEXICO	
STATUS: P& A	

LOG ELEVATION:
GROUND ELEVATION: 3517'

CASING				
Hole	10"	8 1/4"		
Pipe	8 1/4"	6 5/8"		
Weight				
Grade				
Thread				
Depth	384'	2370'		
Mud wt				

Spud: **12/19/1939**
Completed: **2/10/1940**



Plug @ base of salt



TD 2594'

TOC @ 1769' (calc)

Pld 1880' 7" csg

Cmt plug on top of pay
6 5/8 " @ 2370 ' w/ 100 sx Cmt

Current

FORM	TOP

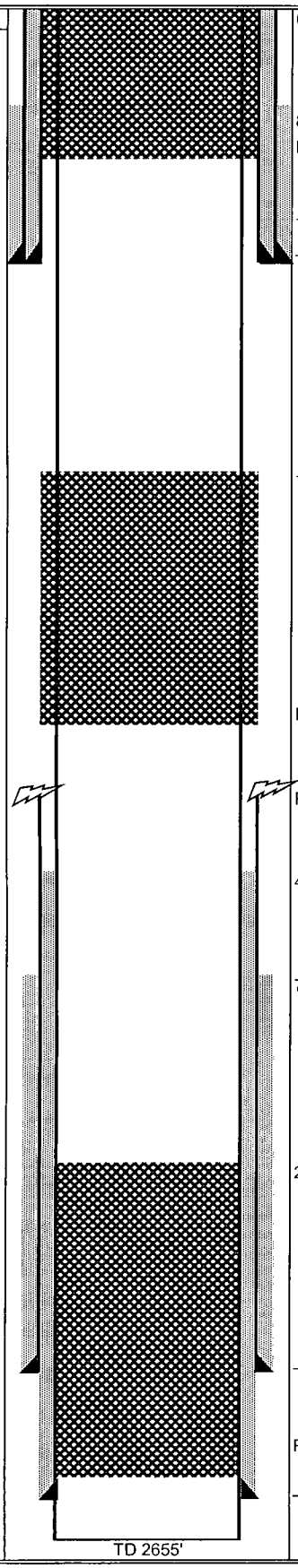

0-105' w/10 sx

105-375' w/150 sx

8 5/8" TOC @ 274' (calc)

Perf @ 375'

7" @ 393' w/150 sx

8 5/8 " @ 394 '

w/ 50 sx Cmt

720-900'

Perf @ 900', sqzd w/22 sx

Pld 7" csg @ 1115'

4 1/2" TOC @ 1511' (calc)

7" TOC @ 1720' (calc)

2320-2546' w/50sx

7 " @ 2406 ' w/ 100 sx Cmt

Perf 2512 - 2523'

4 1/2 " @ 2554 ' w/ 250 sx Cmt

WLHU SD UNIT TRACT 1 #2

CURRENT WELLBORE DIAGRAM

Anadarko Production Co

SU-T-R	4-18S-29E	**API #:**	30-015-03280
LOCATION	2310' FNL 1650' FEL		
CO, ST:	EDDY, NEW MEXICO		
STATUS:	P& A		

LOG ELEVATION:

GROUND ELEVATION: 3525'

CASING				
Hole	11"	7 7/8"	6 1/4"	
Pipe	8 5/8"	7"	4 1/2"	
Weight				
Grade				
Thread				
Depth	394'	2406'	2600'	
Mud wt				

Spud: 03/30/1940
Completed: 05/14/1940

Current

FORM	TOP

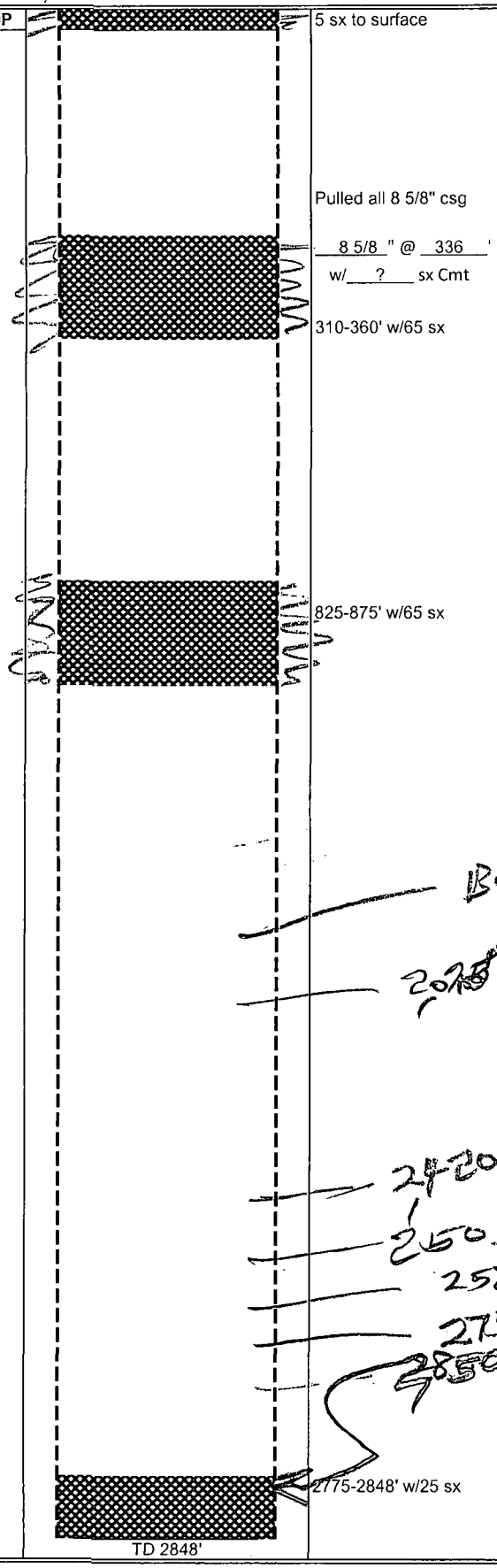

Miller #1

CURRENT WELLBORE DIAGRAM

C. E. Roach Drilling Company

SU-T-R 4-18S-29E	**API #:** 30-015-03289
LOCATION: 1980' FNL 1980' FWL	
CO, ST: EDDY, NEW MEXICO	
STATUS: P& A	

LOG ELEVATION:
GROUND ELEVATION: 3539'

CASING				
Hole				
Pipe	8 5/8"			
Weight				
Grade				
Thread				
Depth	336'			
Mud wt				

Spud: 05/24/1960
Completed: 06/18/1960

Bottom Salt 1,900'

2075' Queen

2420' Top GBG

2505 Loco Hills

2585 Metex

2750 Premier

2850' S.A. Top

Current

FORM	TOP

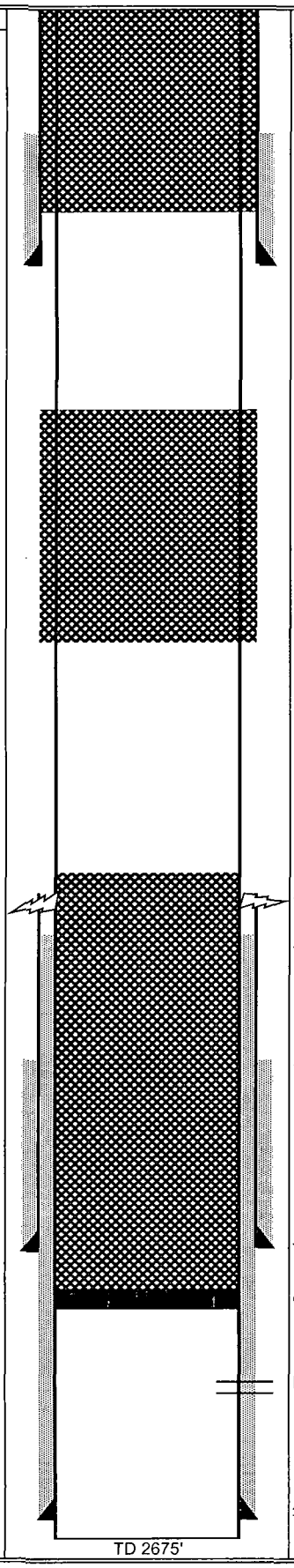

WATSON & SMITH #5

CURRENT WELLBORE DIAGRAM

Anadarko Petroleum Corporation

SU-T-R 4-18S-29E	**API #:** 30-015-03281
LOCATION: 1170' FSL 2490' FWL	
CO, ST: EDDY, NEW MEXICO	
STATUS: P& A	

LOG ELEVATION:
GROUND ELEVATION: 3526'

CASING				
Hole	10"	8.25"	6.25"	
Pipe	8 5/8"	7"	4 1/2"	
Weight				
Grade				
Thread				
Depth	386'	2383'	2654'	
Mud wt				

Spud: 03/24/1970
Completed: 04/17/1970

TOC @ 285' (calc)

Perf @ 360' sqzd w/121 s
circ to surf
8 5/8 " @ 386 '
w/ 26 sx Cmt

712-835'

Perf @ 835' sqzd w/40 sx

1439-2433' w/67 sx
Top of 7" casing stub @ 1447'

4 1/2" TOC @ 1611' (calc)

7" TOC @ 1700' (calc)

7 " @ 2383 ' w/ 50 sx Cmt

CIBP @ 2433'

Perf @ 2471-2484'

4 1/2 @ 2654 ' w/ 250 sx Cmt

TD 2675'

Current

FORM	TOP

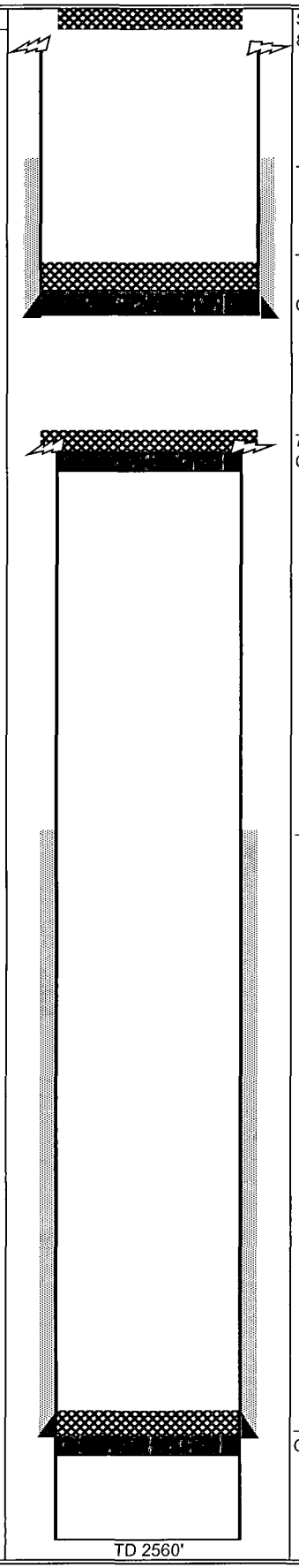

Surface plug set
8" pulled @ 183'

TOC @ 332' (calc)

8 1/4 " @ 438 '
w/ 50 sx Cmt

CIBP @ 445' w/10 sx cmt cap

7" pulled @ 804'
CIBP @ 840' w/10 sx cmt cap

TOC @ 1760' (calc)

7 " @ 2446 ' w/ 100 sx Cmt
CIBP @ 2475' w/10 sx cmt cap

WATSON & SMITH #2

CURRENT WELLBORE DIAGRAM

Newmont Oil Company

SU-T-R	4-18S-29E	**API #:**	30-015-03283
LOCATION	1650' FNSL 330' FEL		
CO, ST:	EDDY, NEW MEXICO		
STATUS:	P& A		

LOG ELEVATION:	
GROUND ELEVATION:	

CASING				
Hole	10"	8"		
Pipe	8 1/4"	7"		
Weight				
Grade				
Thread				
Depth	438'	2446'		
Mud wt				

Spud: 12/12/1939
Completed:01/16/1940

Current

FORM	TOP



10 sx @ surface

Pulled available 8 1/4"

TOC @ 274' (calc)

8 1/4 " @ 413 '
w/ 50 sx Cmt

25 sx @ 425'

25 sx @ 850'

1600 (est)-TD w/250 sx

7" pulled @ 1850' TOC @ 1850' (est)

6 5/8 " @ 2409 ' w/ 100 sx Cmt

WLHU SD UNIT TRACT 8 #7

CURRENT WELLBORE DIAGRAM

Anadarko Production Company

SU-T-R	4-18S-29E	**API #:**	30-015-03285
LOCATION:	**330' FNL 330' FSL**		
CO, ST:	EDDY, NEW MEXICO		
STATUS:	P& A		

LOG ELEVATION:	
GROUND ELEVATION:	3515'

CASING				
Hole	10"	8 1/2"		
Pipe	8 1/4"	6 5/8"		
Weight				
Grade				
Thread				
Depth	413'	2409'		
Mud wt				

Spud: 10/13/1939
Completed: 11/21/1939

Current

WLHU SD UNIT TRACT 8 #5

CURRENT WELLBORE DIAGRAM

Anadarko Production Company

SU-T-R 4-18S-29E	**API #:** 30-015-03287
LOCATION: 1650' FSL 1650' FEL	
CO, ST: EDDY, NEW MEXICO	
STATUS: P& A	

LOG ELEVATION:	
GROUND ELEVATION: 3525'	

CASING				
Hole				
Pipe	8 "	7"		
Weight				
Grade				
Thread				
Depth	390'	2429'		
Mud wt				

Spud: 02/20/1940
Completed: 03/24/1940

FORM	TOP

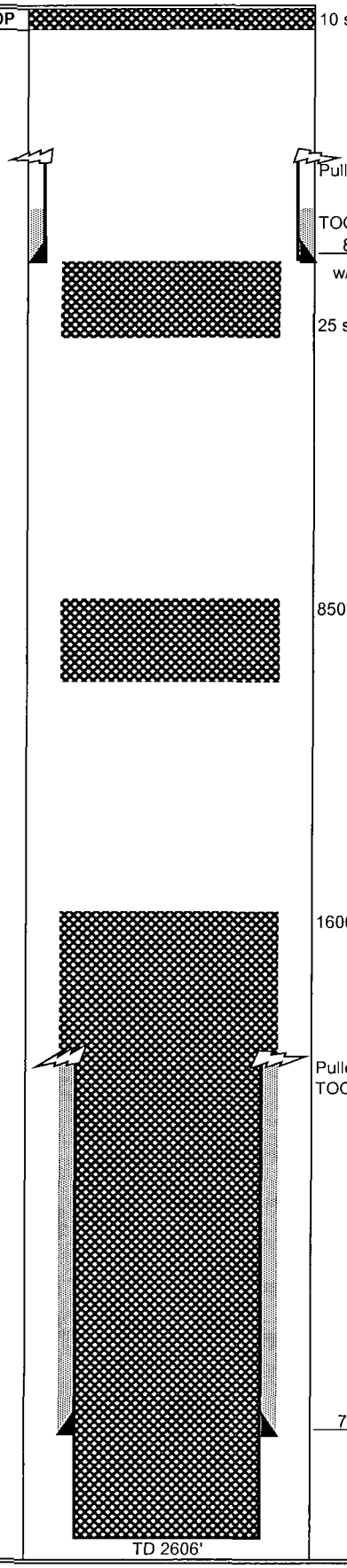

10 sx @ surface

Pulled 8" @ 171'

TOC @ 284' (calc)
8 " @ 390 '
w/ 25 sx Cmt

25 sx @ 400'

850' w/25 sx

1600 (est)-TD w/300 sx

Pulled 7" @ 1841'
TOC @ 1841' (est)

7 " @ 2429 ' w/ 50 sx Cmt

FORM	TOP

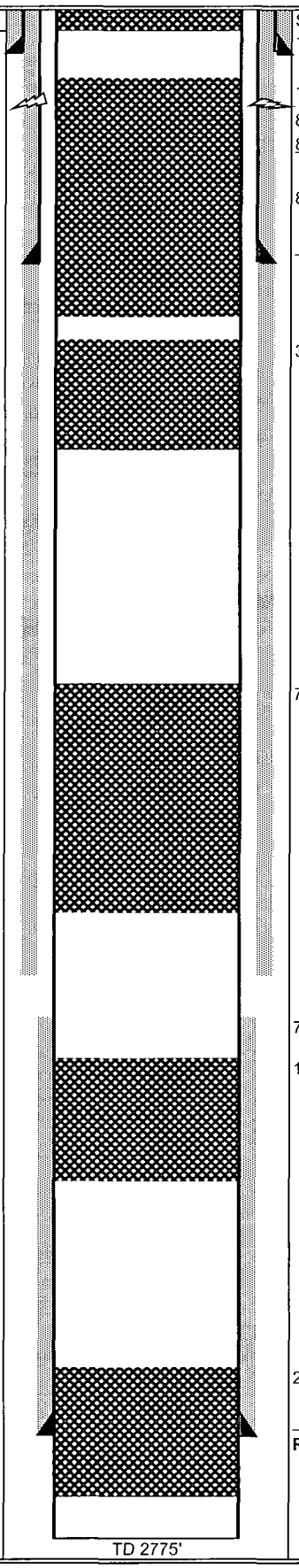

Surf-35' w/35 sx
14" @ 20' w/cmt to surf

110-360' w/100 sx
8 5/8"Pulled @ 166'
8 6/8' @ 167'

8 5/8" TOC @ 266'

8 5/8 " @ 340 '
w/ 35 sx Cmt

380-400' w/200 sx

789-920' w/100 sx

Cmtd thru 1" tbg
15-1245' w/100 sx

7" TOC @ 1660' (calc)

1863-2100' w/50 sx

2171-2437' w/50 sx

7 " @ 2346 ' w/ 100 sx Cmt
Ran Fish Finder Log from 2371'-surf & no indication of 7" csg

Murdock #2

CURRENT WELLBORE DIAGRAM

Anadarko Production Company

SU-T-R	4-18S-29E	**API #:**	30-015-03290
LOCATION:	**330' FSL 990' FWL**		
CO, ST:	EDDY, NEW MEXICO		
STATUS:	P& A		

LOG ELEVATION:	
GROUND ELEVATION:	

CASING				
Hole	10"	8"		
Pipe	8 5/8"	7"		
Weight				
Grade				
Thread				
Depth	340'	2346'		
Mud wt				

Spud: 1940
Completed: 1940

NMOCD required this well be re-plugged prior to activating the water injection well - Ballard #26-4.

Current

FORM	TOP

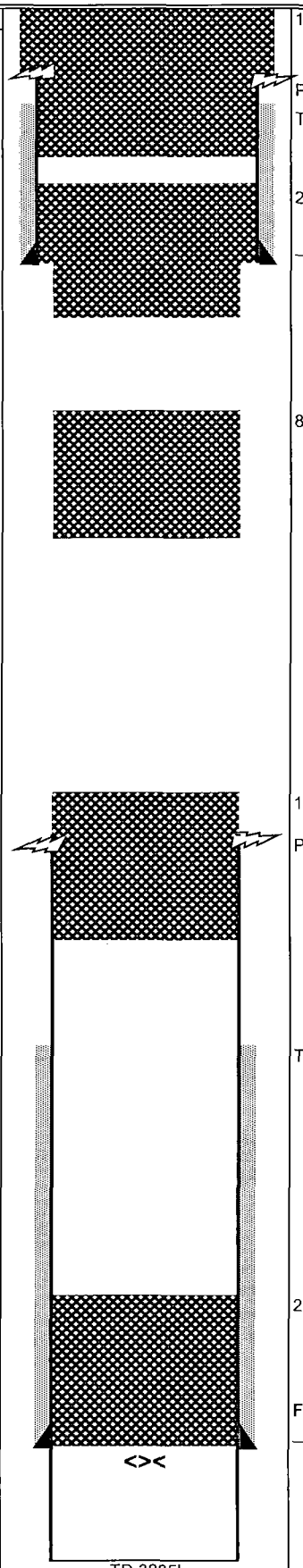

145' to surface w/ 155 sx

Pulled @ 94'

TOC @ 186' (calc)

256-356' w/100 sx

8 1/4 " @ 300 '
w/ 50 sx Cmt

830-930' w/100 sx

1790-1900' w/60 sx

Pulled @ 1849'

TOC @ 2080' (calc)

2130-2350' w/50 sx

Fish & junk below 2350'
7 " @ 2370 ' w/ 100 sx Cmt

Miller #3

CURRENT WELLBORE DIAGRAM

Anadardo Production Company

SU-T-R 4-18S-29E	**API #:** 30-015-03292
LOCATION: 2310' FNL 990' FWL	
CO, ST: EDDY, NEW MEXICO	
STATUS: P& A	

LOG ELEVATION:	
GROUND ELEVATION: 3543'	

CASING				
Hole				
Pipe	8 1/4"	7"		
Weight				
Grade				
Thread				
Depth	300'	2370'		
Mud wt				

Spud: 07/11/1939
Completed: 08/30/1939

NMOCD required this well be re-plugged prior to activating water injection well - Ballard #10-9.

Current

FORM	TOP

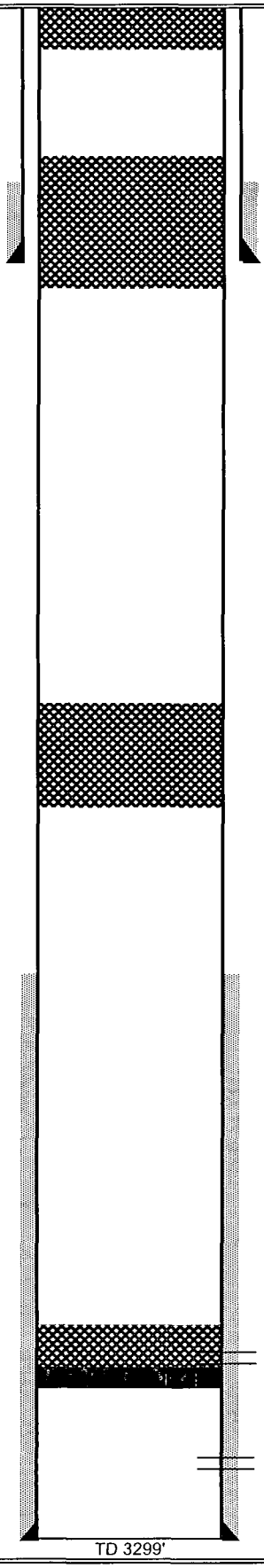

Surf-60', circ 15 sx

350-490' w/80 sx
TOC @ 330'

10 " @ 401 '
w/ 50 sx Cmt

750-907' w/65 sx

TOC @ 2124'

Perforated 2504-2520'
CIBP @ 2511' w/25 sx cmt cap

Perforated 3102-3122'

5 1/2 " @ 3295 ' w/ 225 sx Cmt

TD 3299'

H G WATSON #7

CURRENT WELLBORE DIAGRAM

CBS Operating Corp

SU-T-R	4J-18S-29E	**API #:**	30-015-03293
LOCATION:	2310' FS & EL		
CO, ST:	EDDY, NEW MEXICO		
STATUS:	P& A		

LOG ELEVATION:
GROUND ELEVATION: 3530'

CASING				
Hole	12 1/4"	7 7/8"		
Pipe	10"	5 1/2"		
Weight				
Grade				
Thread				
Depth	401'	3295'		
Mud wt				

Spud: **12/28/1959**
Completed: **3/10/1959**

Current

FORM	TOP



TOC @ 17' (calc)

Perf @ 370' circ 154 sx
8 5/8 " @ 378 '
w/ 150 sx Cmt

608-848'

Perf @ 840' sqzd w/12 sx

TOC @ 1691' (calc)

2260-2470' w/40 sx

Perforations 2452-64'

4 1/2 " @ 2525 ' w/ 200 sx Cmt

FAR WEST LOCO HILLS SD UT TRACT 8 #27

CURRENT WELLBORE DIAGRAM

Anadarko Production Co

SU-T-R	4O-18S-29E	**API #:**	30-015-20205
LOCATION:	10' FSL & 2630 FEL		
CO, ST:	EDDY, NEW MEXICO		
STATUS:	P& A		

LOG ELEVATION:
GROUND ELEVATION: 3508'

CASING				
Hole	12 1/4"	7 7/8"		
Pipe	8 5/8"	4 1/2"		
Weight				
Grade				
Thread				
Depth	378'	2525'		
Mud wt				

Spud: **3/19/1969**
Completed: **4/2/1969**

Current

FORM	TOP

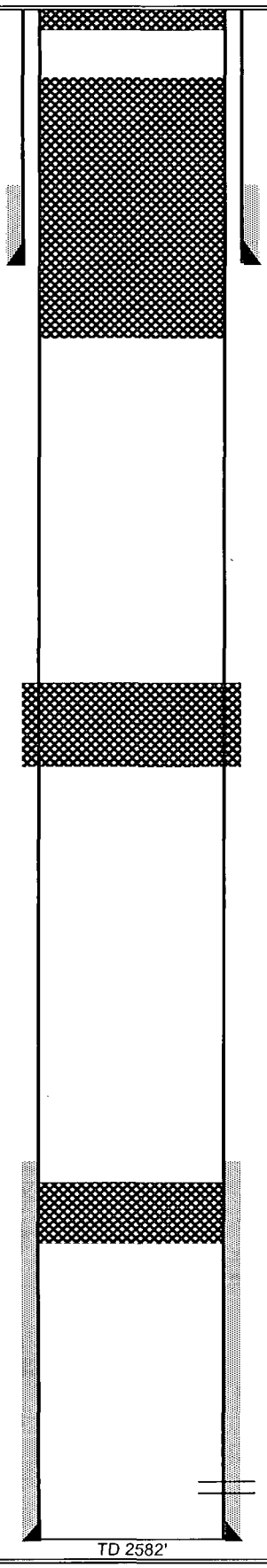

15 sx @ surface

Spotted 200 sx

Circ 200 sx

TOC @ 270' (calc)

8 5/8 " @ 390 '
w/ 50 sx Cmt

Perf @ top of salt
sqzd w/ 125 sx

804-900'

Perf @ 900', sqzd w/50 sx

TOC @ 1955' (calc)
25 sx @ 1976'

Perforated 2534-43'

4 1/2 " @ 2581 ' w/ 150 sx Cmt

WLHU GRB SD UNIT TRACT 43 #3

CURRENT WELLBORE DIAGRAM

NEWMONT OIL COMPANY

SU-T-R	4-18S-29E	**API #:**	30-015-20208
LOCATION:	**1960' FSL 1310' FEL**		
CO, ST:	EDDY, NEW MEXICO		
STATUS:	P& A		

LOG ELEVATION:	
GROUND ELEVATION:	3522'

CASING				
Hole	10 3/4"	7 7/8"		
Pipe	8 5/8"	4 1/2"		
Weight				
Grade				
Thread				
Depth	390'	2581'		
Mud wt				

Spud: 03/03/1969
Completed: 03/19/1969

FORM	TOP



TOC @ 27' (calc)

Perf @ 385' circ 132 sx

8 5/8 " @ 390 '
w/ 150 sx Cmt

795-937'

Perf @ 930' sqzd w/30 sx w/18 sx out holes

TOC @ 1776' (calc)

2105-2560' w/50 sx

Perforated 2546-58'

4 1/2 " @ 2595 ' w/ 200 sx Cmt

FAR WEST LOCO HILLS SD UT TRACT 1 #29

CURRENT WELLBORE DIAGRAM

Anadarko Production Co

SU-T-R	4-18S-29E	**API #:**	30-015-20243
LOCATION:	2460' FNL & 180' FEL		
CO, ST:	EDDY, NEW MEXICO		
STATUS:	P& A		

LOG ELEVATION:	
GROUND ELEVATION:	3522'

CASING				
Hole	12 1/4"	7 7/8"		
Pipe	8 5/8"	4 1/2"		
Weight				
Grade				
Thread				
Depth	390'	2595'		
Mud wt				

Spud: **8/11/1969**
Completed: **9/11/1969**

FORM	TOP

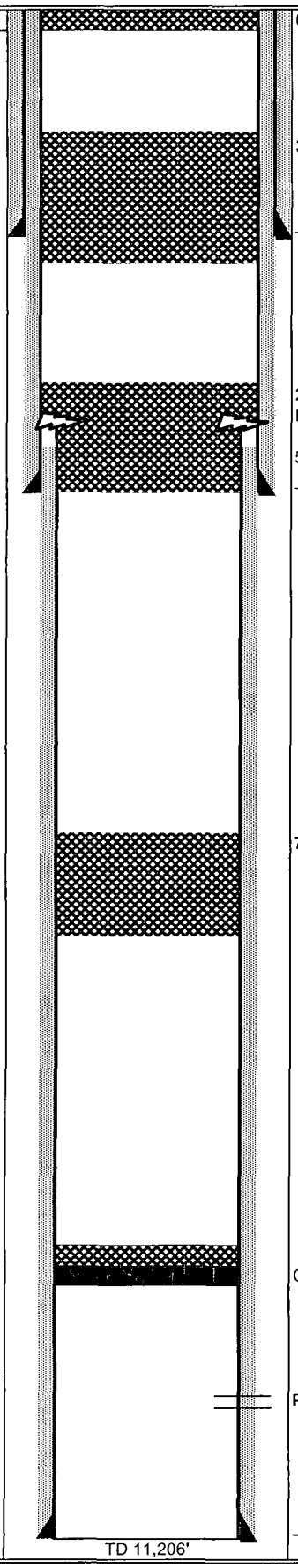

0-60' w/20 sx

355-475' w/35 sx

13 3/8 " @ 428 '
w/ 425 sx Cmt, circ

2896-3150' w/45 sx
Pulled 2972' 5 1/2" csg

5 1/2" TOC @ 3070' (meas)
8 5/8 " @ 3100 '
w/ 1650 sx Cmt, circ

7110-7350' w/25 sx

CIBP @ 10,499' w/5 sx cmt cap

Perforated 10,891-10,904'

5 1/2" " @ 11,206 ' w/ 1500 sx Cmt

LOCO HILLS WELCH #4

CURRENT WELLBORE DIAGRAM

Harvey Yates Co

SU-T-R	4J-18S-29E	**API #:**	30-015-30960
LOCATION:	1980' FSL & 2310' FEL		
CO, ST:	EDDY, NEW MEXICO		
STATUS:	P& A		

LOG ELEVATION:
GROUND ELEVATION: 3528'

CASING				
Hole	17 1/2"	12 1/4"	7 7/8"	
Pipe	13 3/8"	8 5/8"	5 1/2"	
Weight				
Grade				
Thread				
Depth	428'	3100'	11,206'	
Mud wt				

Spud: **2/29/2000**
Completed: **5/4/2000**

Current

FORM	TOP



Surf-467' circ 125 sx

10 3/4 " @ 417 '
w/ 550 sx Cmt, circ

1912-2087' w/30 sx

2244-2402' w/30 sx

CIBP @ 2580' w/30 sx cmt cap

Perforated 2627-2708'

7 " @ 3249 ' w/ 1890 sx Cmt, circ 75 sx

FEDERAL 384 #1

CURRENT WELLBORE DIAGRAM

MELROSE OPERATING COMPANY

SU-T-R	4-18S-29E	**API #:**	30-015-24080
LOCATION	990' FNL 2300' FEL		
CO, ST:	EDDY, NEW MEXICO		
STATUS:	P& A		

LOG ELEVATION:
GROUND ELEVATION: 3530'

CASING				
Hole	14 3/4"	8 3/4"		
Pipe	10 3/4"	7"		
Weight				
Grade				
Thread				
Depth	417'	3249'		
Mud wt				

Spud: 04/27/1982
Completed: 05/19/1982

Current

FORM	TOP



Surf-430' w/30 sx

8 5/8 " @ 373 '
w/ 250 sx Cmt, circ

781-1033' w/25 sx

2273-2500' w/15 sx

CIBP @ 2500'

Perforated 2582-2812'

4 1/2 " @ 2899' w/ 810 sx Cmt, circ

TD 2900'

BALLARD GSAU TRCT 26 #3

CURRENT WELLBORE DIAGRAM

ANADARKO PRODUCTION COMPANY

SU-T-R	4-18S-29E	**API #:**	30-015-23713
LOCATION	700' FSL 430' FWL		
CO, ST:	EDDY, NEW MEXICO		
STATUS:	P& A		

LOG ELEVATION:	
GROUND ELEVATION:	3524'

CASING				
Hole	12 1/4"	7 7/8"		
Pipe	8 5/8"	4 1/2"		
Weight				
Grade				
Thread				
Depth	373'	2899'		
Mud wt				

Spud: 04/17/1981
Completed: 06/15/1981

Current

FORM	TOP

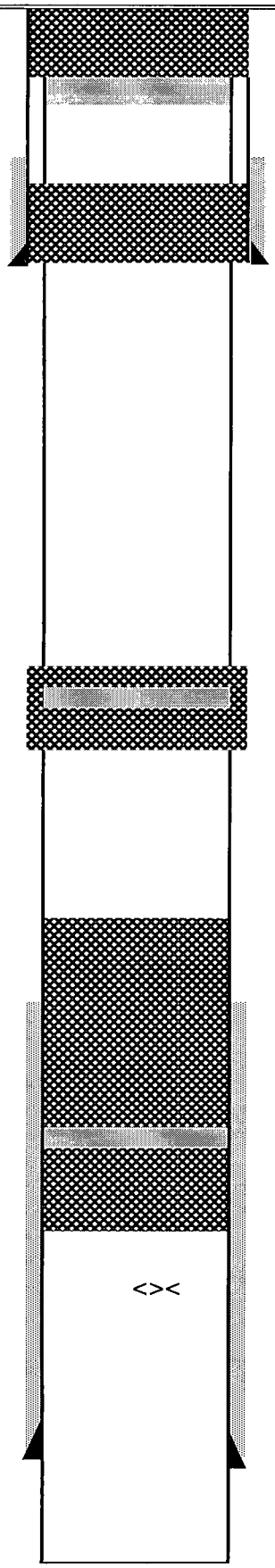

Set surf plug
Perf @ 60', circ 100 sx
10 sx on top
Retr @ 281' w/150sx

TOC @ 336' (calc)
Perf @ 440'

8 1/2 " @ 456'
w/ 50 sx Cmt

10 sx on retr
cmt rtr 1050' w/100 sx cmt

Perf @ 1110'

1850-2380' w/100 sx

TOC @ 2104' (calc)

cmt rtr @ 2380', sqzd w/200 sx

Top of fish @ 2441'

7 " @ 2705 ' w/ 100 sx Cmt

Yates #3

CURRENT WELLBORE DIAGRAM

Yates Petroleum Corporations

SU-T-R	6-18S-30E	**API #:**	30-015-04472
LOCATION:	1650' FN & WL		
CO, ST:	EDDY, NEW MEXICO		
STATUS:	P& A		

LOG ELEVATION:	
GROUND ELEVATION:	3547'

CASING				
Hole				
Pipe	8 1/4"	7 "		
Weight				
Grade				
Thread				
Depth	456'	2705'		
Mud wt				

Spud: 10/5/1939
Completed:11/10/1939

Current

FORM	TOP



Set 100' surf plug

Perf @ 215', sqz w/ 200 sx

TOC @ 340' (calc)

Drill retr @ 390' w/ 100 sx

Perf @ 430'

8 1/4 " @ 455' w/ 50 sx Cmt

CIBP @ 500'

drill retr @ 1102' w/50' cap sqzd 120 sx in csg holes 1168-1201, 1266-1299'

TOC @ 2044' (calc)

drill rtr @ 2351', sqzd 75 sx in csg holes 2414-45' w/100' cmt cap

CIBP @ 2680' w/35' cap

7 " @ 2730 ' w/ 100 sx Cmt

Yates #4

CURRENT WELLBORE DIAGRAM

Yates Petroleum Corporation

SU-T-R	6-18S-30E	**API #:**	30-015-04473
LOCATION:	2310' FSL & 1650' FWL		
CO, ST:	EDDY, NEW MEXICO		
STATUS:	P& A		

LOG ELEVATION:	
GROUND ELEVATION:	

CASING				
Hole				
Pipe	8 1/4"	7"		
Weight				
Grade				
Thread				
Depth	455'	2730'		
Mud wt				

Spud: 1/7/1940
Completed: 2/15/1940

Current

FORM	TOP

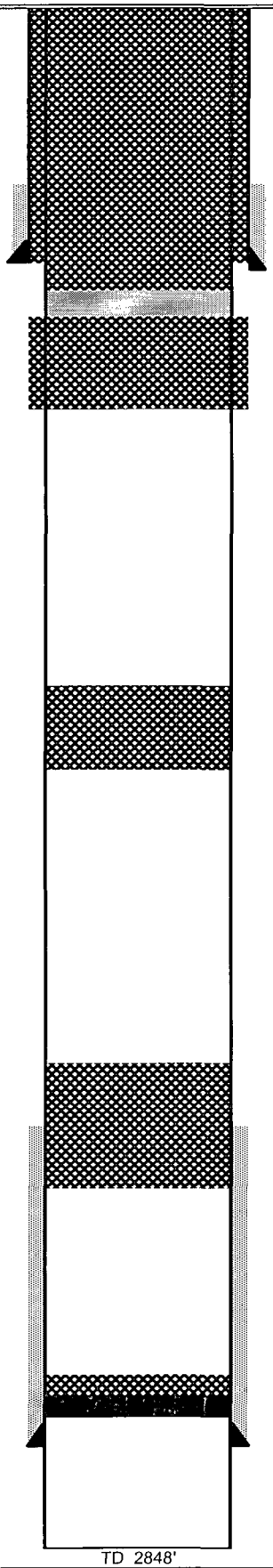

100 sx circ up annulus
Top out csg w/cmt

TOC @ 325' (calc)

8 1/4 " @ 431 '
w/ 50 sx Cmt

Cmt retr @ 400' w/150 sx
cap w/10 sx
Perf @ 431'

Perf @ 1105', couldn't pump into perfs
1140' spotted w/30 sx

2230-2460' w/50 sx

TOC @ 2354' (calc)

CIBP @ 2650' w/5 sx cap
7 " @ 2697 ' w/ 40 sx Cmt

TD 2848'

Yates #5

CURRENT WELLBORE DIAGRAM

Yates Petroleum Corporation

SU-T-R	6-18S-30E	**API #:**	30-015-04474
LOCATION:	2310' FSL & 330' FWL		
CO, ST:	EDDY, NEW MEXICO		
STATUS:	P& A		

LOG ELEVATION:	
GROUND ELEVATION:	

CASING				
Hole				
Pipe	8 1/4"	7"		
Weight				
Grade				
Thread				
Depth	431'	2697'		
Mud wt				

Spud: 10/24/1946
Completed: 12/21/1946

Current

FORM	TOP

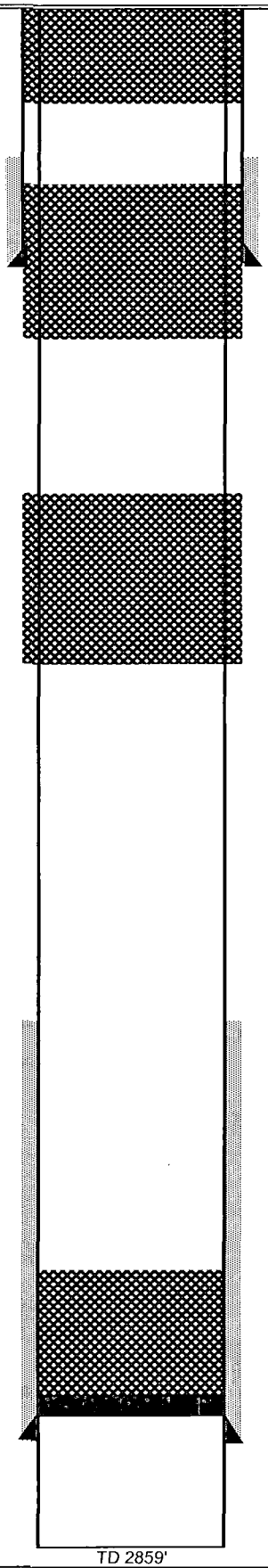

Perf @ 14', circ 10 sx 15-60'

Perf @ 60', sqzd w/ 40 sx

TOC @ 333' (calc)

380-493'

8 5/8 " @ 439 '

w/ 50 sx Cmt

Perf @ 493', sqzd w/100 sx

981-1155'

Perf @ 1155', sqzd w/45 sx

TOC @ 2010' (calc)

2506-2645' w/30 sx

CIBP @ 2645'

7 " @ 2695 ' w/ 100 sx Cmt

TD 2859'

Yates #6

CURRENT WELLBORE DIAGRAM

Yates Petroleum Corporation

SU-T-R	6-18S-30E	**API #:**	30-015-04475
LOCATION:	2310' FNL & 990' FWL		
CO, ST:	EDDY, NEW MEXICO		
STATUS:	P& A		

LOG ELEVATION:	
GROUND ELEVATION:	

CASING				
Hole				
Pipe	8 5/8"	7"		
Weight				
Grade				
Thread				
Depth	439'	2695'		
Mud wt				

Spud: 7/9/1947
Completed: 8/27/1947

Current

FORM	TOP



Filled hole w/cmt

32-60'
Perf @ 60', sqzd w/
125 sx

140-492'

TOC @ 336' (calc)
8 1/4 " @ 443 '
w/ 50 sx Cmt

Perf @ 492', sqzd w/500 sx

1125-1240'

Perf @ 1240', sqzd w/75 sx

TOC @ 2007' (calc)

2545-2680' w/ 30 sx

7 " @ 2694 ' w/ 100 sx Cmt

TD 2816'

Yates A #5

CURRENT WELLBORE DIAGRAM

Yates Petroleum Corporation

SU-T-R	6-18S-30E	**API #:**	30-015-04480
LOCATION:	990' FNL & 330' FWL		
CO, ST:	EDDY, NEW MEXICO		
STATUS:	P& A		

LOG ELEVATION:	
GROUND ELEVATION:	

CASING				
Hole				
Pipe	8 1/4"	7"		
Weight				
Grade				
Thread				
Depth	443'	2694'		
Mud wt				

Spud:
Completed:

Current

FORM	TOP

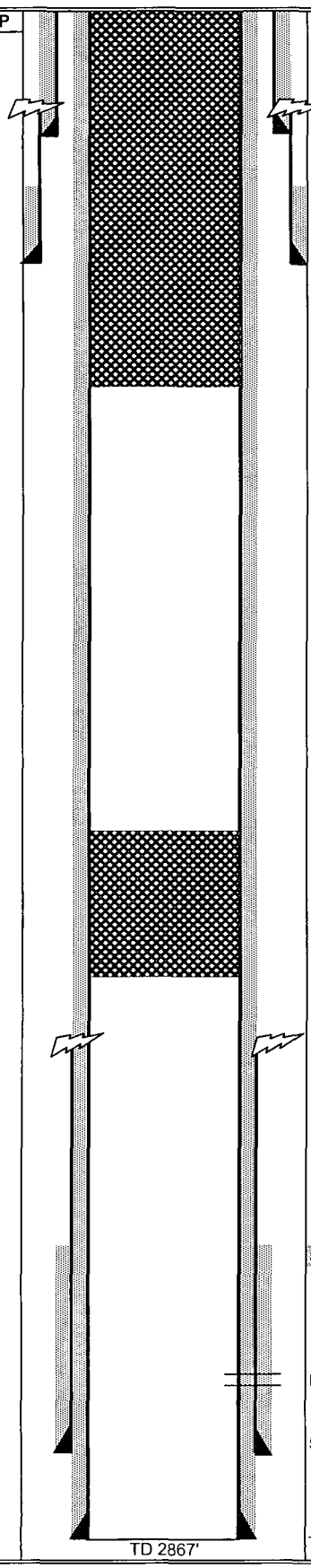

0-90' w/250 sx

90-168' w/75 sx

Cut & pld 8 5/8" @ 179'

7 " @ 179 '

w/ 100 sx Cmt, circ

8 5/8" TOC @ 341' (calc)

168-453' w/75 sx

8 5/8" @ 455' w/50 sx

1202' w/150 sx

Cut & pld 5 1/2" @ 1909'

5 1/2" TOC @

Perf 2827-2845'

5 1/2" @ 2735' w/100 sx

4 1/2 " @ 2846' w/ 200 sx Cmt, circ

TD 2867'

Yates A #7

CURRENT WELLBORE DIAGRAM

Yates Petroleum Corporation

SU-T-R	6-18S-30E	**API #:**	30-015-04482
LOCATION:	990' FSL & 1650' FWL		
CO, ST:	EDDY, NEW MEXICO		
STATUS:	P& A		

LOG ELEVATION:	
GROUND ELEVATION:	

CASING				
Hole				
Pipe	8 5/8"	5 1/2"	7"	4 1/2"
Weight				
Grade				
Thread				
Depth	455'	2735'	179'	2846'
Mud wt				

Spud: **1/23/1960**
Completed: **3/23/1960**

Current

FORM	TOP



Hole cave in--pmpd in 25 sx

TOC @ 16' (calc)

240-758' w/150 sx

Perf @ 438'

8 5/8" @ 495 '

w/ 200 sx Cmt

1040-1150' w/50 sx

Perf @ 1150'

2008-2500' w/50 sx

TOC @ 2055' (calc)

4 1/2 " @ 2889 ' w/ 200 sx Cmt

Yates A #13

CURRENT WELLBORE DIAGRAM

Yates Petroleum Corporation

SU-T-R	6-18S-30E	**API #:**	30-015-06178
LOCATION:	2310' FS & EL		
CO, ST:	EDDY, NEW MEXICO		
STATUS:	P& A		

LOG ELEVATION:

GROUND ELEVATION: 3536'

CASING				
Hole				
Pipe	8 5/8"	4 1/2"		
Weight				
Grade				
Thread				
Depth	495'	2889'		
Mud wt				

Spud: 5/13/60

Completed:5/27/60

Current

FORM	TOP



Circ 25 sx to surface

TOC @ (calc)
18-100'

Perf @ 100',
Sqzd w/80 sx

Pld 5 1/2" csg @ 100'
317-475'

8 5/8 " @ 416 '
w/ 50 sx Cmt

Perf @ 475', sqzd w/60 sx
525-983'

Perf @ 983', sqzd w/60 sx

Perf @ 1270', sqzd w/60 sx

Tagged cmt @ 1314'

TOC @ 2184' (calc)

CIBP @ 2632'

5 1/2" @ 2732 ' w/ 100 sx Cmt

Yates A #15

CURRENT WELLBORE DIAGRAM

Yates Petroleum Corporation

SU-T-R	6-18S-30E	**API #:**	30-015-10072
LOCATION:	330' FSL & FWL		
CO, ST:	EDDY, NEW MEXICO		
STATUS:	P& A		

LOG ELEVATION:	
GROUND ELEVATION:	3536'

CASING				
Hole				
Pipe	8 5/8"	5 1/2"		
Weight				
Grade				
Thread				
Depth	416'	2732'		
Mud wt				

Spud: 7/20/1963
Completed: 8/7/1963

Current

FORM	TOP

Yates #2

CURRENT WELLBORE DIAGRAM

Yates Petroleum Corporation

SU-T-R	6-18S-30E	**API #:**	30-015-04471
LOCATION:	1650' FNL & 330' FWL		
CO, ST:	EDDY, NEW MEXICO		
STATUS:	P& A		

LOG ELEVATION:	
GROUND ELEVATION:	

CASING				
Hole				
Pipe	8 1/4"	7"		
Weight				
Grade				
Thread				
Depth	458'	2672'		
Mud wt				

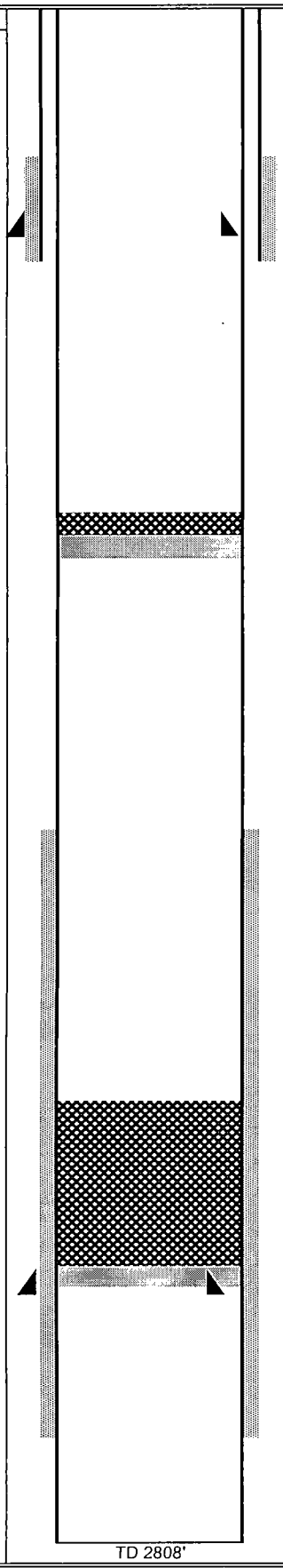

TOC @ 352' (calc)
Perf @ 445'

8 1/2 " @ 458 '
w/ 50 sx Cmt

35' cmt on top
cmt rtr 1040' w/210 sx cmt

Spud: 8/24/1939
Completed:10/2/1939

TOC @ 1986' (calc)

1945-2300' w/105 sx

cmt rtr 2300' w/150 sx cmt

7 " @ 2672 ' w/ 100 sx Cmt

FORM	TOP



10 sx w/marker

TOC @ 310' (calc)

20 sx @ unknown depth

8 5/8 " @ 433 '
w/ 75 sx Cmt

TOC @ 2378' (calc)

30 sx @ 2700-TD
5 1/2 " @ 2799 ' w/ 100 sx Cmt

MASTELLER A #1

CURRENT WELLBORE DIAGRAM

Tom Boyd

SU-T-R 7-18S-30E	**API #:** 30-015-10378
LOCATION: 2310' FN & EL	
CO, ST: EDDY, NEW MEXICO	
STATUS: P& A	

LOG ELEVATION:
GROUND ELEVATION: 3517'

CASING				
Hole	10"	7"		
Pipe	8 5/8"	5 1/2"		
Weight				
Grade				
Thread				
Depth	433'	2799'		
Mud wt				

Spud: **1/9/1964**
Completed: **3/23/1964**

Current

FORM	TOP

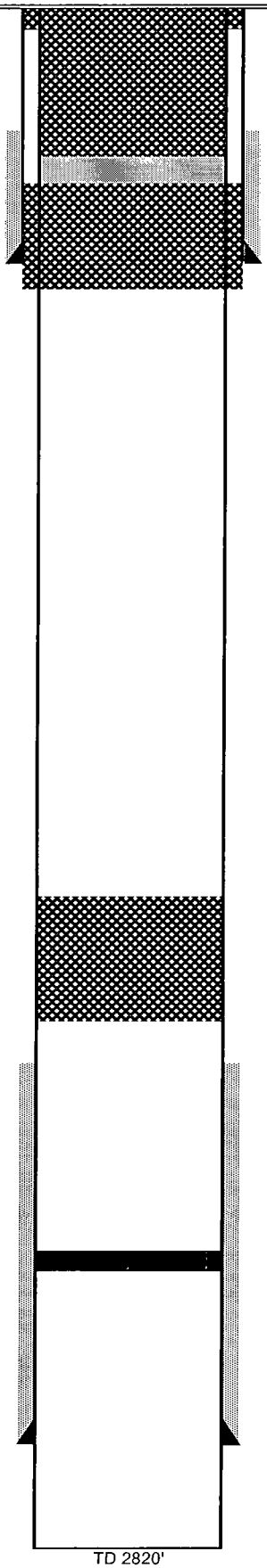

Filled csg w/cmt w/2' cmt in cellar
182' circ 50 sx
185-310' w/50 sx

TOC @ 314' (calc)
Cmt retr @ 354'
Cut 7" csg @ 405', wouldn't move
sqzd w/100 sx
8 1/4 " @ 422 '
w/ 50 sx Cmt

1040-1175' w/25 sx

TOC @ 1985' (calc)

Plug across Queen perfs @ 2220'

7 " @ 2671 ' w/ 100 sx Cmt

WLHU G4S UT TRACT 1 #1

CURRENT WELLBORE DIAGRAM

Yates Petroleum Corp

SU-T-R	7D-18S-30E	**API #:**	30-015-04490
LOCATION:	330' FN & WL		
CO, ST:	EDDY, NEW MEXICO		
STATUS:	P& A		

LOG ELEVATION:	
GROUND ELEVATION:	

CASING				
Hole				
Pipe	8 1/4"	7"		
Weight				
Grade				
Thread				
Depth	422'	2671'		
Mud wt				

Spud: **8/14/1939**
Completed: **10/1/1939**

Current

FORM	TOP



15 sx @ surface

300-400'
TOC @ 307' (calc)
Perf @ 400', sqzd w/50 sx
8 1/4 " @ 440 '
w/ 50 sx Cmt

1040-1180'

Perf @ 1180', sqzd w/50 sx

TOC @ 2147' (calc)

2550', sqzd w/50 sx

5 1/2 " @ 2700 ' w/ 100 sx Cmt

TD 2818'

WLHU G4S UT TRACT 22 #1

CURRENT WELLBORE DIAGRAM

Newmont Oil Co

SU-T-R	7N-18S-30E	**API #:**	30-015-04498
LOCATION:	660' FSL & 1980' FWL		
CO, ST:	EDDY, NEW MEXICO		
STATUS:	P& A		

LOG ELEVATION:
GROUND ELEVATION: 3527'

CASING				
Hole				
Pipe	8 1/4"	5 1/2"		
Weight				
Grade				
Thread				
Depth	440'	2700'		
Mud wt				

Spud:
Completed:

Current

FORM	TOP



15 sx @ surface

190-430'

TOC @ 330' (calc)

Perf @ 430', sqzd w/ 100 sx

8 5/8 " @ 450 '

w/ 50 sx Cmt

1050-1158'

Perf @ 1158', sqz w/50 sx

TOC @ 2148' (calc)

CIBP @ 2740' w/25 sx cmt cap

Perforations: 2778-2795'

7 " @ 2834 ' w/ 100 sx Cmt

Perforations: 2812-26'

WLHU G4S UT TRACT 2A #4

CURRENT WELLBORE DIAGRAM

Yates Petroleum Corp

SU-T-R	7-18S-30E	**API #:**	30-015-04501
LOCATION:	330' FSL & 990' FEL		
CO, ST:	EDDY, NEW MEXICO		
STATUS:	P& A		

LOG ELEVATION:
GROUND ELEVATION: 3524'

CASING				
Hole				
Pipe	8 5/8"	7"		
Weight				
Grade				
Thread				
Depth	450'	2834'		
Mud wt				

Spud: **10/3/1957**
Completed: **3/19/1958**

Current

FORM	TOP



Circ 15 sx to surf, filled 4 1/2" csg w/cmt to surface

TOC @ 330' (calc)
Cmt retr @ 385'
Perf 435', sqzd w/ 100 sx
8 5/8 " @ 450 '
w/ 50 sx Cmt

Cmt retr @ 1095'
Perf 1145', sqzd w/50 sx

Holes in csg 1560-1625'

1708-2500' w/30 sx

TOC @ 2270' (CBL)

Perf 2325'

4 1/2 " @ 2795 ' w/ 125 sx Cmt

Perforate: 2808-2823'

WLHU G4S UT TRACT 2A #5

CURRENT WELLBORE DIAGRAM

Yates Petroleum Corp

SU-T-R	7J-18S-30E	**API #:**	30-015-04502
LOCATION:	1650' FSL & 2310' FEL		
CO, ST:	EDDY, NEW MEXICO		
STATUS:	P& A		

LOG ELEVATION:
GROUND ELEVATION: 3522'

CASING				
Hole				
Pipe	8 5/8"	4 1/2"		
Weight				
Grade				
Thread				
Depth	450'	2795'		
Mud wt				

Spud: **2/17/1962**
Completed: **3/19/1962**

Current

FORM	TOP

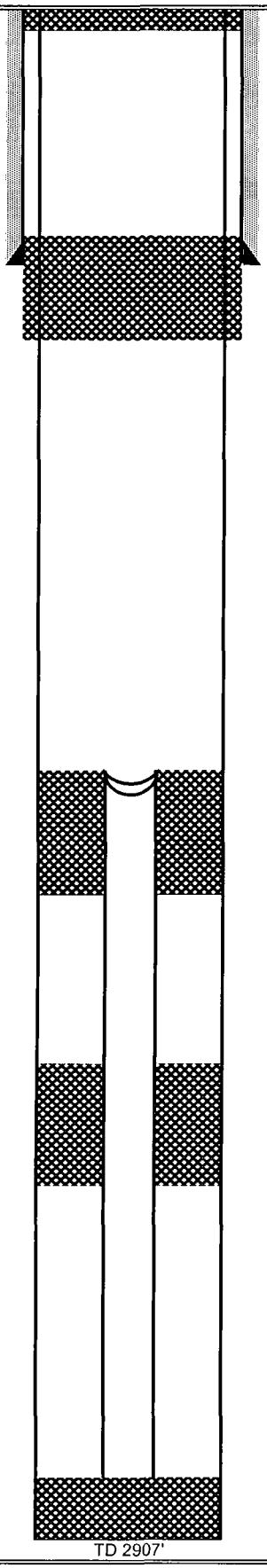

10 sx @ surface

8 5/8 " @ 439 '
w/ 50 sx Cmt

Perf @ 460', pmpd 50 sx in/out base of 8 5/8" csg

Perf tbg @ 1250', pmpd 100 sx

Perf tbg @ 1690', pmpd 100 sx

Pmpd 50 sx to bottom of tbg

2" tbg in hole @ 2876'

MASTELLER A #1

CURRENT WELLBORE DIAGRAM

Franklin, Aston & Fair, Ltd

SU-T-R	8-18S-30E	**API #:**	30-015-04503
LOCATION:	1650' FWL & 330' FSL		
CO, ST:	EDDY, NEW MEXICO		
STATUS:	P& A		

LOG ELEVATION:	
GROUND ELEVATION:	3495'

CASING				
Hole				
Pipe	8 5/8"			
Weight				
Grade				
Thread				
Depth	439'			
Mud wt				

Spud: **6/2/1958**
Completed: **7/2/1958**

Current

FORM	TOP



10 sx @ surface

400-500' w/25 sx

8 5/8 " @ 471 '
w/ 50 sx Cmt

Top SALT

MASTELLER A #3

CURRENT WELLBORE DIAGRAM

Franklin, Aston & Fair, Ltd

SU-T-R 8-18S-30E	**API #:** 30-015- 04505
LOCATION: 1650' FS & EL	UNIT J
CO, ST: ~~EDDY, NEW MEXICO~~	
STATUS: P& A 1976	

LOG ELEVATION:
GROUND ELEVATION: 3499'

CASING				
Hole				
Pipe	8 5/8"			
Weight				
Grade				
Thread				
Depth	471'			
Mud wt				

Spud: **9/9/1958**
Completed: **10/8/1958**



1150-1250' w/25 sx Base Salt

1425 Yates

2420 Queen

OK

2800' GBG

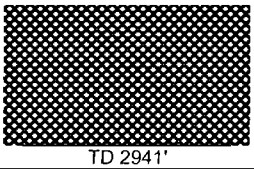

TD 2941'

2841-2941' w/25 sx

2893-2939 Pay

3260' SA.

Current

FORM	TOP

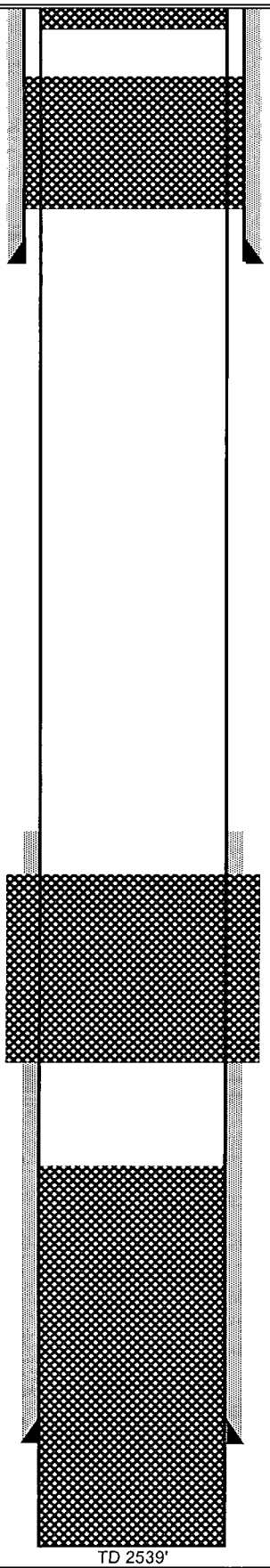

15 sx @ surface

Perf @ 320-94' sqzd
100 sx cmt
8 1/4 " @ 346 '
w/ 50 sx Cmt

TOC @ _____

Pumped 725 sx @ 1039-976'
No plug found

100 sx @ 1881-2539'

7 " @ 2406 ' w/ 100 sx Cmt

WLHU GRB 4 SD UT TRCT 12 #2

CURRENT WELLBORE DIAGRAM

YATES PETROLEUM CORPORATION

SU-T-R	9-18S-29E	**API #:**	30-015-03347
LOCATION:	**2970' FSL 330' FEL**		
CO, ST:	EDDY, NEW MEXICO		
STATUS:	P& A		

LOG ELEVATION:
GROUND ELEVATION: 3493'

CASING				
Hole				
Pipe	8 1/4"	7"		
Weight				
Grade				
Thread				
Depth	346'	2406'		
Mud wt				

Spud: 01/27/1940
Completed: 02/28/1940

Current

FORM	TOP

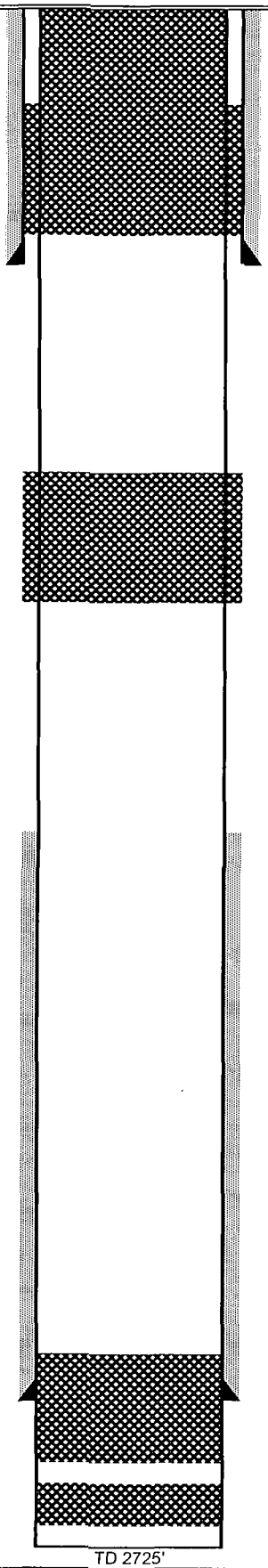

32 sx to surface

120-315'

Perf @ 315' w/217 sx

8 1/4 " @ 321 '

w/ 25 sx Cmt

Perf @ 820' sqzd
w/20sx @ 680'

TOC @ _____

7 1/4 " @ 2318 ' w/ 100 sx Cmt

50 sx @ 2200-2420'

60 sx @ 2428-2550'

TD 2725'

WLHU SD UT TRCT 10 #16

CURRENT WELLBORE DIAGRAM

ANADARKO PRODUCTION COMPANY

SU-T-R 9-18S-29E	**API #:** 30-015-03349
LOCATION: 1980' FSL 660' FWL	
CO, ST: EDDY, NEW MEXICO	
STATUS: P& A	

LOG ELEVATION:
GROUND ELEVATION: 3500'

CASING				
Hole	10"	8"		
Pipe	8 1/4"	7 1/4"		
Weight				
Grade				
Thread				
Depth	321'	2318'		
Mud wt				

Spud: 07/31/1939
Completed: 09/15/1939

Current

FORM	TOP

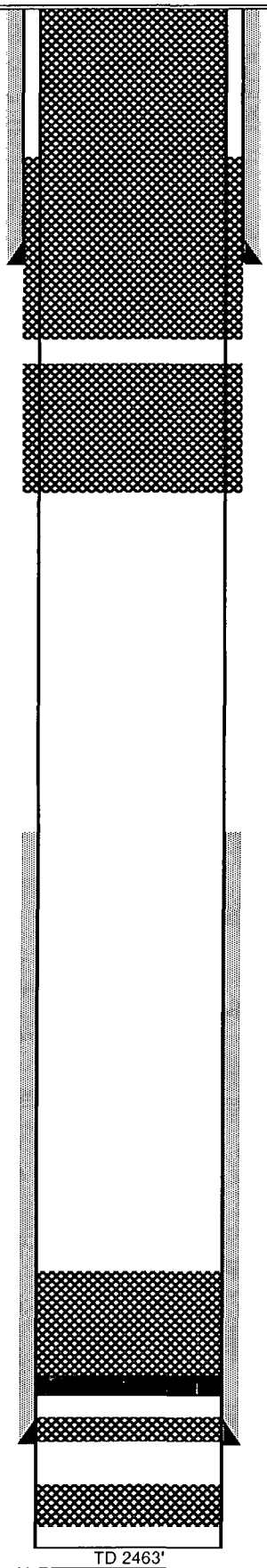

43 sx @ 0-165'

8 1/4 " @ 350 '
w/ 50 sx Cmt

Perf @ 370', sqzd
w/70 sx @ 165-370'

Perf @ 835', sqzd
w/20sx @ 590-700'

TOC @ ____

10 sx @ 2298-2348'

CIBP @ 2348'

7 " @ 2350 ' w/ 100 sx Cmt

100 sx @ 2440-2460'

TD 2463'

WLHU SD UT TRCT 9 #10

CURRENT WELLBORE DIAGRAM

ANADARKO PRODUCTION COMPANY

SU-T-R	9-18S-29E	**API #:**	30-015-03351
LOCATION:	**330' FNL 2310' FWL**		
CO, ST:	EDDY, NEW MEXICO		
STATUS:	P& A		

LOG ELEVATION:
GROUND ELEVATION: 3506'

CASING				
Hole				
Pipe	8 1/4"	7"		
Weight				
Grade				
Thread				
Depth	350'	2350'		
Mud wt				

Spud: 10/17/1939
Completed: 12/15/1939

Current

FORM	TOP

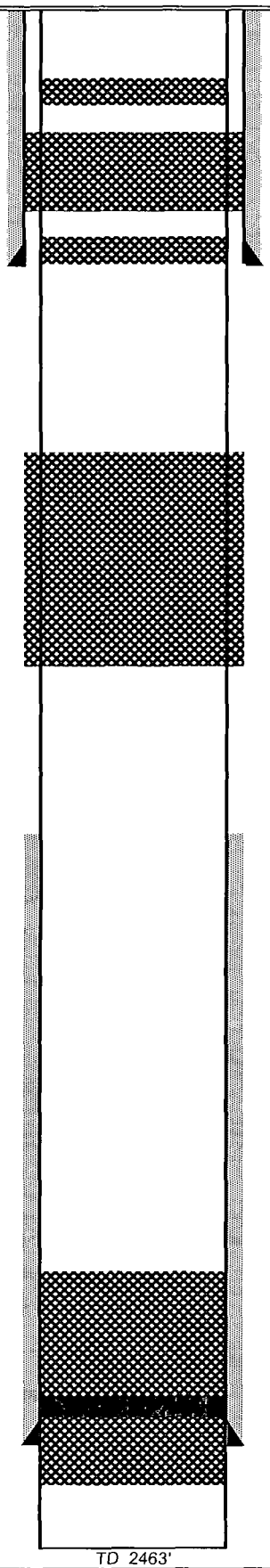

43 sx @ 165' to surface

70-370'

Perf @ 370', sqzd 70 sx

8 1/4 " @ 393 '
w/ 50 sx Cmt

Perf @ 835' sqzd
w/ 20 sx @ 590-840'

TOC @ ____

110 sx @ 2110-2440'

CIBP @ 2348'
7 " @ 2355 ' w/ 100 sx Cmt

WLHU SD UT TRCT 10 #15

CURRENT WELLBORE DIAGRAM

ANADARKO PRODUCTION COMPANY

SU-T-R	9-18S-29E	**API #:**	30-015-03351
LOCATION:	**330' FNL 2310' FWL**		
CO, ST:	EDDY, NEW MEXICO		
STATUS:	P& A		

LOG ELEVATION:
GROUND ELEVATION: 3506'

CASING				
Hole				
Pipe	8 1/4"	7"		
Weight				
Grade				
Thread				
Depth	393'	2355'		
Mud wt				

Spud: 10/17/1939
Completed: 12/15/1939

Current

FORM	TOP



20 sx cmt to surface

8 1/4 " @ 350 '
w/ 50 sx Cmt

10 sx cmt @ 790'

TOC @ ____

30 sx cmt @ 2491'

7 " @ 2545 ' w/ 100 sx Cmt

LANGFORD #3

CURRENT WELLBORE DIAGRAM

FLYNN, WELCH & YATES

SU-T-R 9-18S-29E	**API #:** 30-015-03354
LOCATION: 330' FNSL 990"FEWL	
CO, ST: EDDY, NEW MEXICO	
STATUS: P& A	

LOG ELEVATION:	
GROUND ELEVATION:	

CASING				
Hole				
Pipe	8 1/4"	7"		
Weight				
Grade				
Thread				
Depth	350'	2545'		
Mud wt				

Spud: 03/14/1940
Completed: 04/23/1940

Current

FORM	TOP

WLHU G4S UT TRCT 19B #2

CURRENT WELLBORE DIAGRAM

YATES PETROLEUM CORPORATION

SU-T-R 9-18S-29E	**API #:** 30-015-03356
LOCATION: 990' FSNL 1650' FWEL	
CO, ST: EDDY, NEW MEXICO	
STATUS: P& A	



8 1/4 " @ 335 '
w/ 50 sx Cmt

Perf @ 385' sqzd
w/180sx to surface

Perf @ 860' sqzd
w/375sx @ 660-860'

TOC @ _____

50 sx @ 2085-2380'

7 " @ 2380 ' w/ 100 sx Cmt

LOG ELEVATION:
GROUND ELEVATION: 3515'

CASING				
Hole				
Pipe	8 1/4"	7"		
Weight				
Grade				
Thread				
Depth	335'	2380'		
Mud wt				

Spud: 09/13/1939
Completed: 10/28/1939

Current

FORM	TOP



15sx @ surface

212-785'

8 1/4 " @ 318 '
w/ 50 sx Cmt

Perf @ 785' sqzd
w/50 sx cmt

TOC @ _____

75sx @ 2241-2281'

7 " @ 2305 ' w/ 100 sx Cmt

WLHU G4S UT TRCT 19B #4

CURRENT WELLBORE DIAGRAM

NEWMONT OIL COMPANY

SU-T-R 9-18S-29E	**API #:** 30-015-03358
LOCATION: 2310' FNL 2310' FEL	
CO, ST: EDDY, NEW MEXICO	
STATUS: P& A	

LOG ELEVATION:
GROUND ELEVATION: 3480'

CASING				
Hole				
Pipe	8 1/4"	7"		
Weight				
Grade				
Thread				
Depth	318'	2305'		
Mud wt				

Spud: 11/25/1939
Completed: 12/31/1939

Current

FORM	TOP



10 sx cmt @ surface

Pulled @ 188'

15 sx cmt @ 228'
10 " @ 228 '
w/ 50 sx Cmt

TOC @ ____

Pulled @ 1074'
25 sx cmt @ 7" stub

7 " @ 2226 ' w/ 100 sx Cmt
15sx @ 2226'

LANGFORD #2

CURRENT WELLBORE DIAGRAM

TEXAS CONSOLIDATED OILS

SU-T-R	9-18S-29E	**API #:**	30-015-03360
LOCATION:	**990' FNSL 1650' FWL**		
CO, ST:	EDDY, NEW MEXICO		
STATUS:	P& A		

LOG ELEVATION:	
GROUND ELEVATION:	

CASING				
Hole	13 1/8"	8 3/4"		
Pipe	10"	7"		
Weight				
Grade				
Thread				
Depth	228'	2226'		
Mud wt				

Spud: 06/20/1939
Completed: 08/12/1939

Current

FORM	TOP



5 sx @ surface

133 sx @ 20-126'

8 " @ 400 '
w/ 50 sx Cmt

Perf @ 992'
w/25sx @ 820-992'

TOC @ _____

CIBP @ 2074-2440'
w/40sx cmt

5 1/2 " @ 2596 ' w/ 100 sx Cmt

BALLARD BRAYBURG SA UT TRCT 22 #4

CURRENT WELLBORE DIAGRAM

ANADARKO PETROLEUM CORPORATION

SU-T-R	9-18S-29E	**API #:**	30-015-03361
LOCATION:	**990' FNL 330' FWL**		
CO, ST:	EDDY, NEW MEXICO		
STATUS:	P& A		

LOG ELEVATION:
GROUND ELEVATION: 3511'

CASING				
Hole				
Pipe	8 "	5 1/2"		
Weight				
Grade				
Thread				
Depth	400'	2596'		
Mud wt				

Spud: 12/17/1956
Completed: 01/05/1957

Current

FORM	TOP



Perf @ 350' sqzd
w/120sx 90-350"

8 " @ 410 '
w/ 100 sx Cmt

Rtnr @ 920'

TOC @ _____

Perf @ 1044' sqzd
w/65sx 920-1044'

50 sx @ 2181-2420'

5 1/2 " @ 2994 ' w/ 150 sx Cmt

TD 3088'

WLHSU TRCT 9-12

CURRENT WELLBORE DIAGRAM

ANADARKO PRODUCTION CORPORATION

SU-T-R	9-18S-29E	**API #:**	30-015-03640
LOCATION:	**1650 FNL 330' FWL**		
CO, ST:	EDDY, NEW MEXICO		
STATUS:	P& A		

LOG ELEVATION:
GROUND ELEVATION: 3506'

CASING				
Hole				
Pipe	8 "	5 1/2"		
Weight				
Grade				
Thread				
Depth	410'	2994'		
Mud wt				

Spud: 12823/195(
Completed: 01/30/1957

Current

FORM	TOP

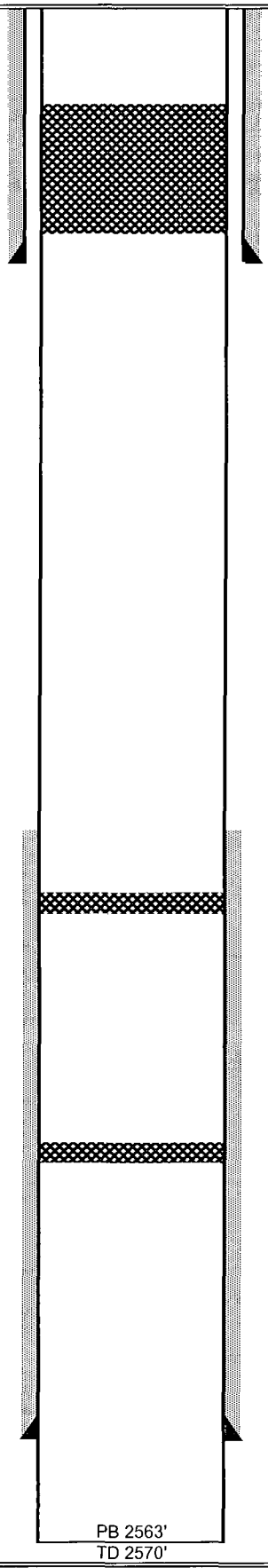

50 sx @ 160-370'

8 5/8 " @ 375 '
w/ 50 sx Cmt

TOC @ _____

15 sx @ 1525-1725'

15 sx @ 2750-2280'

4 1/2 " @ 2563 ' w/ 150 sx Cmt

WLHG4S UT TRCT 19B-6

CURRENT WELLBORE DIAGRAM

NEWMONT OIL COMPANY

SU-T-R	9-18S-29E	**API #:**	30-015-20212
LOCATION:	**10' FNL 1325' FEL**		
CO, ST:	EDDY, NEW MEXICO		
STATUS:	P& A		

LOG ELEVATION:
GROUND ELEVATION: 3506'

CASING				
Hole	10 3/4"	7 7/8"		
Pipe	8 5/8"	4 1/2"		
Weight				
Grade				
Thread				
Depth	375'	2563'		
Mud wt				

Spud: 03/10/1969
Completed: 03/21/1969

Current

30-015-20977

WELLNAME: Tract 19A Well No. 2 FIELD: WL Hill

LOCATION: Unit Letter O, 880'FSL & 1480'FEL, Sec. 9, T18S, R29E, Eddy Co. NM

GL: 3489' ZERO: _____ AGL: _____ KB: _____

SPUD DATE: 11-1-73 COMPLETION DATE: 12-8-73

COMMENTS: Cable Tool

CASING PROGRAM	
SIZE/WT/GR/CONN	DEPTH SET
8 5/8" 24#	325'
5 1/2" 15.5#	2,556'

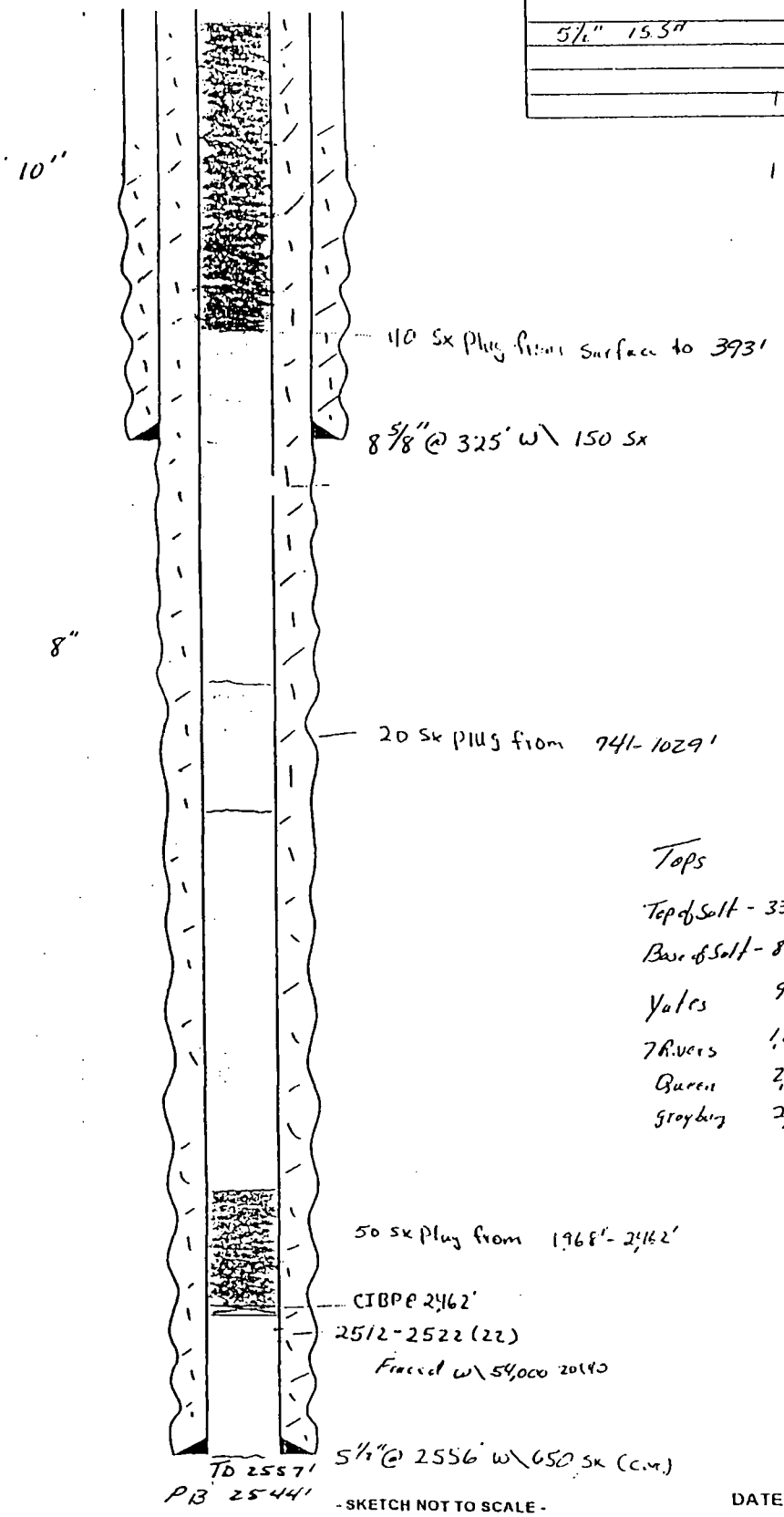

- SKETCH NOT TO SCALE -

DATE: 3-28-01 MH

30-015 - 20010

WELLNAME: Tract 12 Well No. 5 FIELD: WLHU

LOCATION: Hall Heller P, 330' FSL 1330' FEL, Sec 7, T18S, R29E, Eddy Co. NM.

GL: 3477' ZERO: ____ AGL: ____ KB: ____

SPUD DATE: 7-14-73 COMPLETION DATE: 7-18-73

COMMENTS: ____

CASING PROGRAM	
SIZE/WT/GR/CONN	DEPTH SET
8 5/8 24# K-55	324'
4 1/2 9.5#	2577'

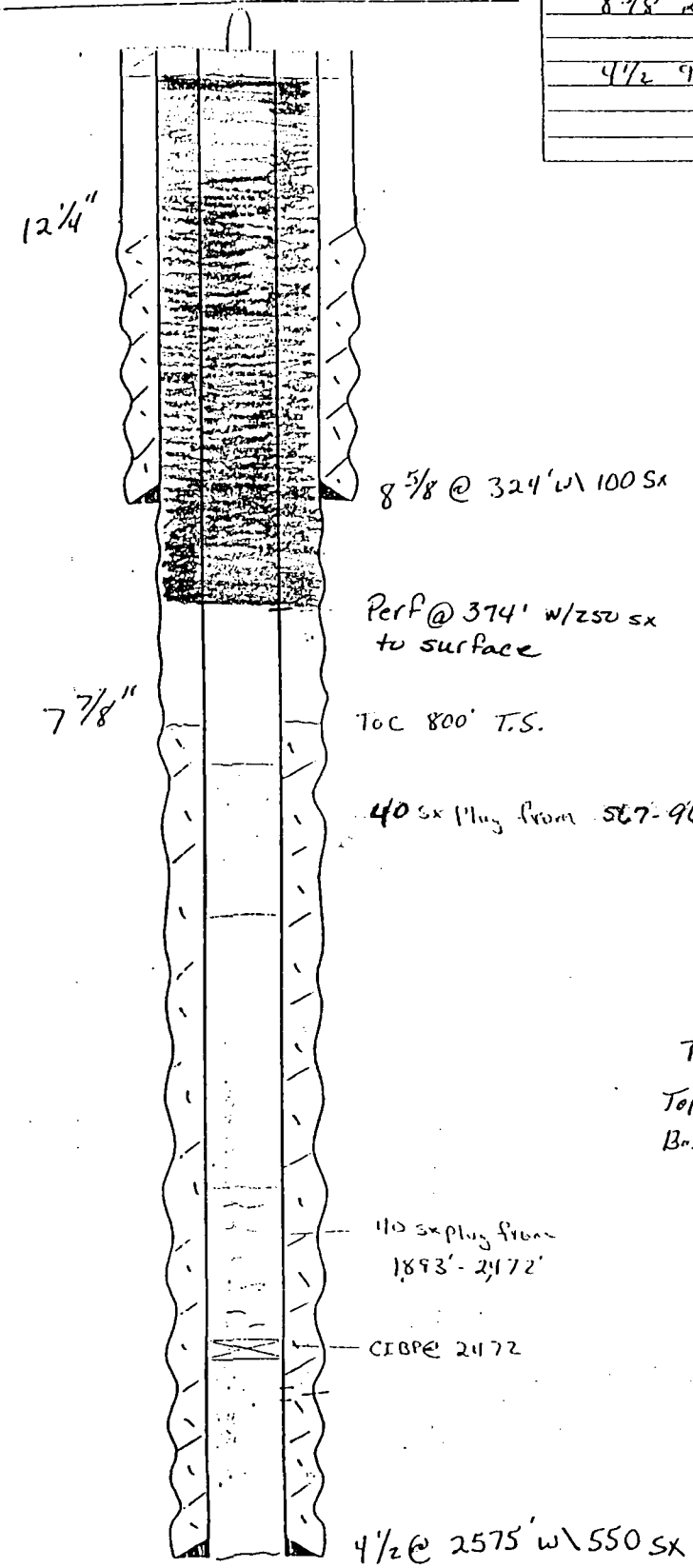

Tops

Top of Salt 298' (EST.)

Base of Salt 860'

- SKETCH NOT TO SCALE -

DATE: 3-27-01 MK

30-015-10881

WELLNAME: Tract 19B Well No. 5 FIELD: Wildcat

LOCATION: Unit Letter H, 1650' FNL & 990' FEL, Sec 9, T18S, R29E Eddy Co. NM

GL: 3501' ZERO: _____ AGL: _____ KB: 3509

SPUD DATE: 11-7-66 COMPLETION DATE: 11-15-66

COMMENTS: _____

CASING PROGRAM			
SIZE/WT/GR/CONN			DEPTH SET
8 5/8"	20#	318'	
4 1/2"	9.5#	2553'	2553

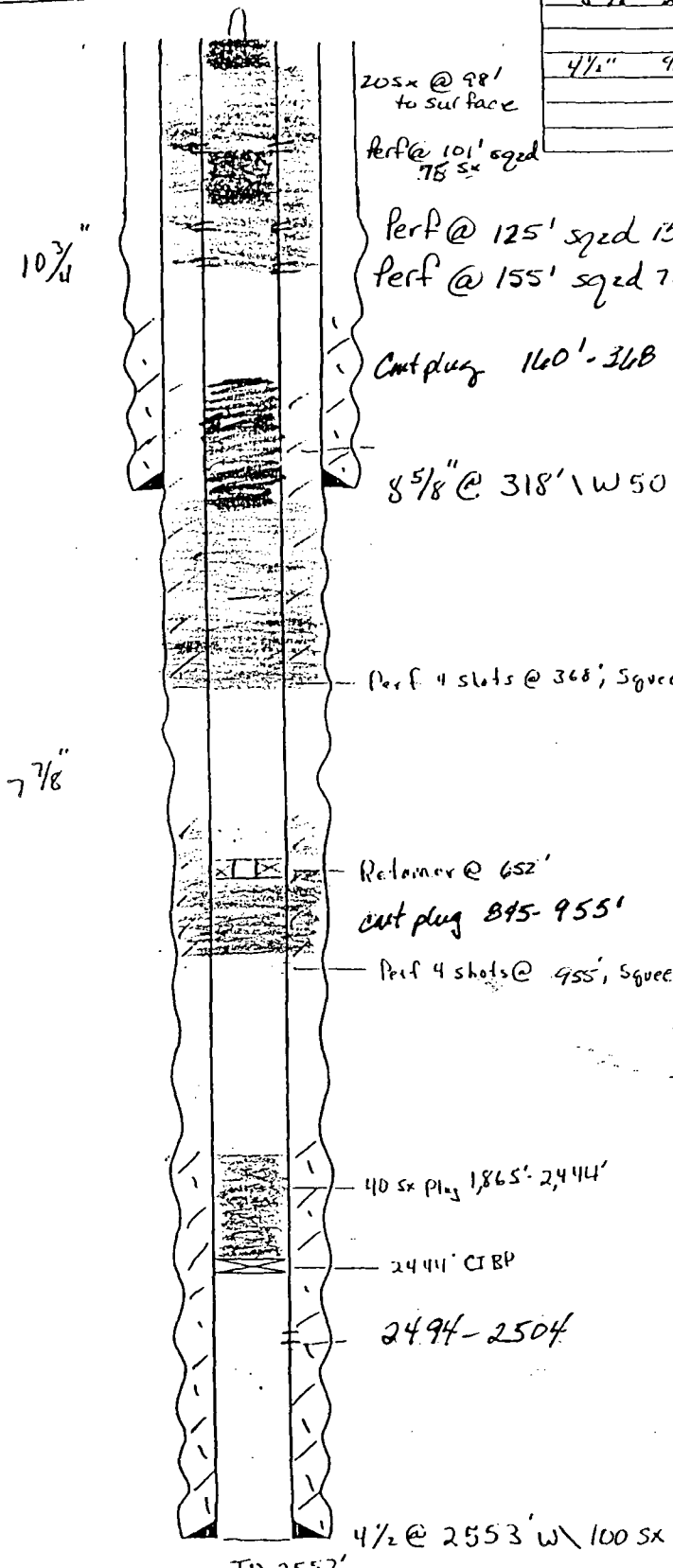

Tops

Top of Salt	298'
Base of Salt	905'
Yates	968'
Queen	2005'

- SKETCH NOT TO SCALE -

DATE: _____

30-015-03353

APC 206 9/80

Anadarko Production Company

PROJECT COMPUTATIONS

NO. 1 OF 1 SHEETS

DATE 12-30-82 PROJECT FWLHSU 9-14 JOB NO.

BY MLB CHK.: SUBJECT P+A Well

2310 FNL & 2310 FWL

3492 GL

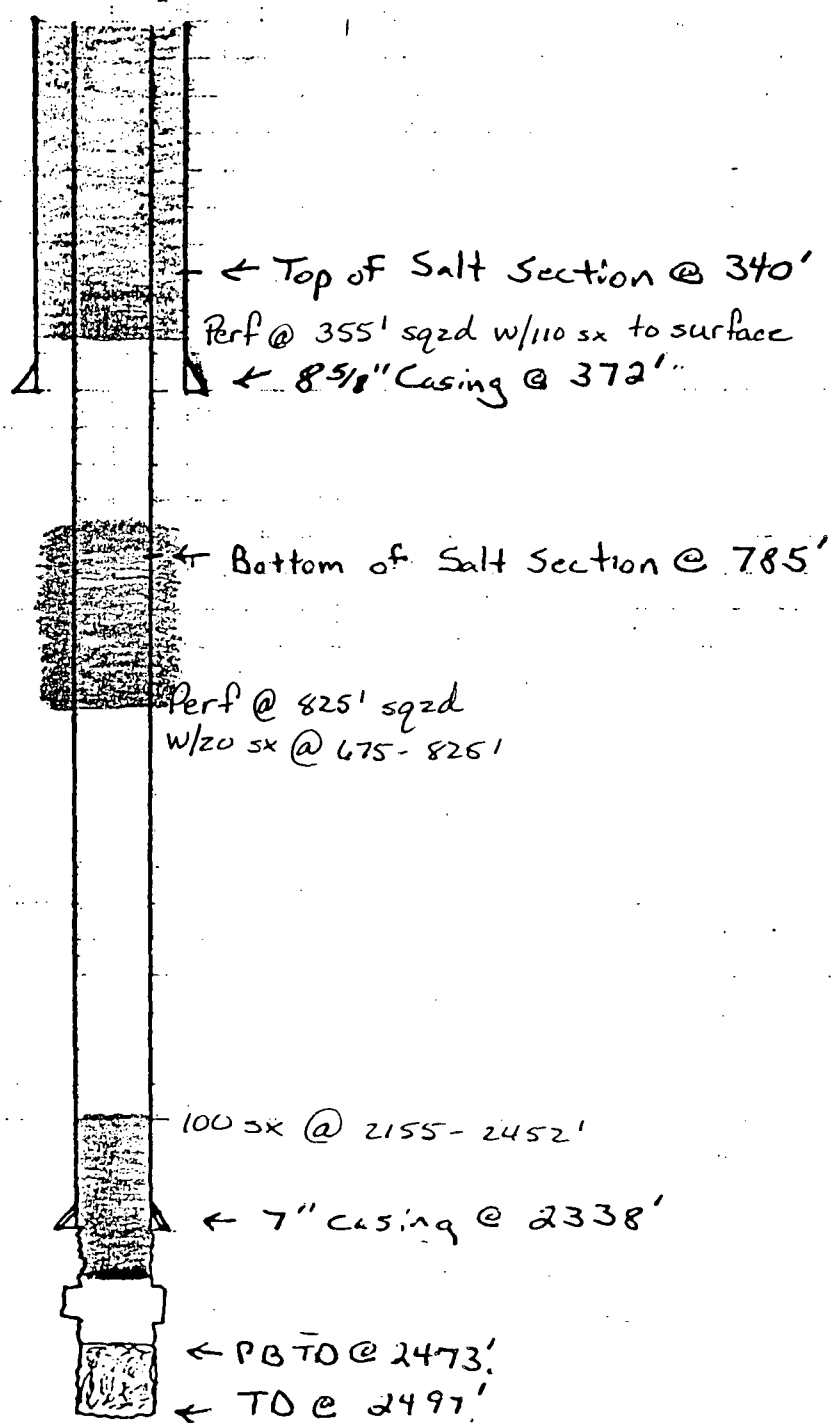

30-015-03352

WELL NAME: Tract 19A Well No. 1 FIELD: WLHU

LOCATION: Unit Letter O, 870' FSL & 2310 FEL, Sec 9, T18s, R29E, Eddy Co NM

GL: ZERO: AGL: KB:

SPUD DATE: 10-18-39 COMPLETION DATE: 12-31-39

COMMENTS:

CASING PROGRAM	
SIZE/WT/GR/CONN	DEPTH SET
8 1/4" 28#	326'
7" 24#	2,334'
O.H.	

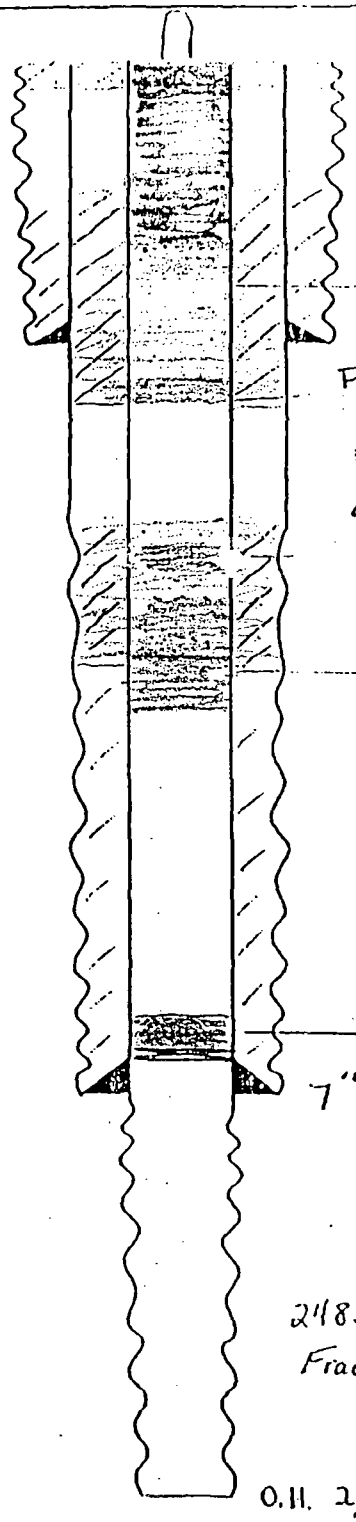

8 1/4" @ 326' w\50 SX (10-24-39)
Perf csg @ 376' circulate 125 SX to surface

cmt plug 735'-900'

Perf 6 holes @ 850'
spotted 30 SX
@ 900'

Tops

Top Salt	300'
Base Salt	800'
LH Sand	2,475'

C.T.B.P. @ 2,284'
30 SX plug from 2,154'-2,284'

7" @ 2334' w\300 SX (12-27-39)

6" O.H.

2485-2522 (Shot with 150 gl. Nitro.)
Fraced 8-30-72 (20,000 20-40 Sand

O.H. 2,525'

- SKETCH NOT TO SCALE -

DATE: 3-12-01 MH

30-015-03348

WELLNAME: Tract 12 Well No. 3 FIELD: WLHU

LOCATION: Unit Letter P, 990' FSL & 330' FEL, Sec 9, T18S, R29E, Eddy Co. NM

GL: 3488 ZERO: _____ AGL: _____ KB: _____

SPUD DATE: 1-25-40 COMPLETION DATE: 2-25-40

COMMENTS: _____

CASING PROGRAM			
SIZE/WT/GR/CONN			DEPTH SET
8 1/4"	28#	342'	
7"	20#		2410'
O.H.	2547'		

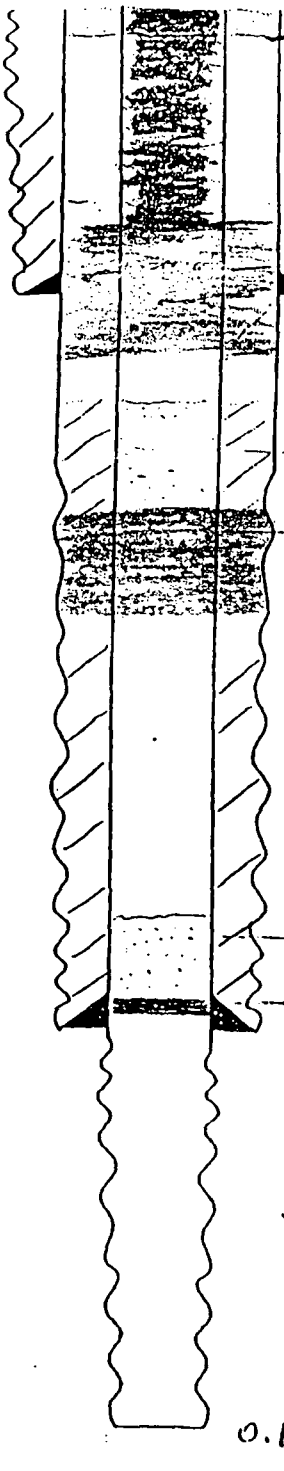

Tops

Top Salt	320'
Base Salt	835'
L.H. Sand	2,525'

- SKETCH NOT TO SCALE -

DATE: 3-13-01 MH

30-015-03346

WELLNAME: Tract 12 Well No. 1 FIELD: WLHU

LOCATION: Unit Letter J, 2310' FSL & 1650' FEL, Sec 9, T18S, R29E, Eddy Co. NM

GL: 3499 ZERO: _____ AGL: _____ KB: _____

SPUD DATE: 12-5-39 COMPLETION DATE: 1-12-40

COMMENTS: _____

CASING PROGRAM	
SIZE/WT/GR/CONN	DEPTH SET
8 1/4 28# 350'	
Hole Size 10"	
7" 24# 2400'	
Hole Size 8"	
O.H.	2528'

Spud Date: 12/05/1930

Completed: 01/12/1940

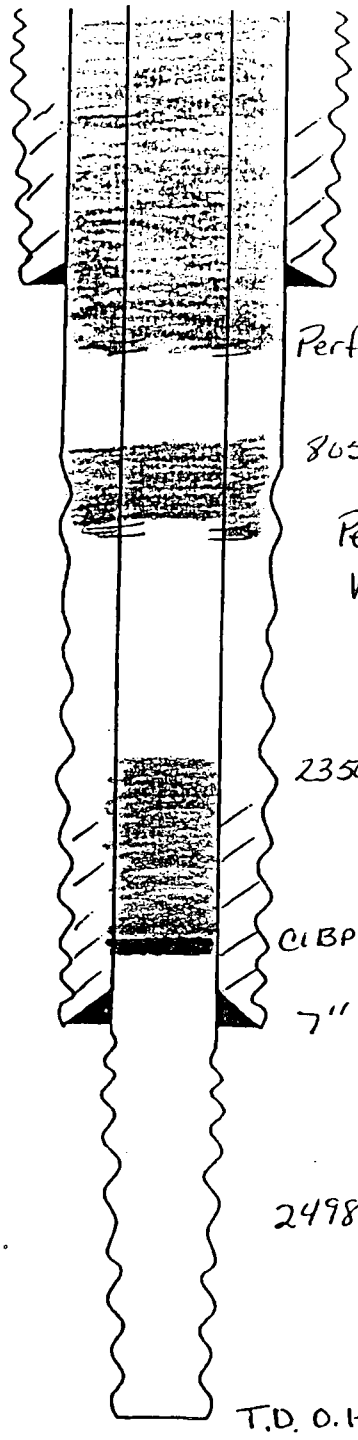

8 1/4" @ 350' w\ 50 sx

Perf @ 400' sqzd 150 sx to surface

805 - 625'

Perf @ 900' sqzd @ 625' W/75 sx cmt

2350 - 2215'

CIBP @ 2350' w/30 sx

7" @ 2400' w\ 100 sx

6" O.H.

2498 - 2519 Shot w\ 20 qts Nitro.

T.D. O.H 2528

Tops

Salt Top: 345'

Salt Base 845'

L.H. Sand 2,498'

- SKETCH NOT TO SCALE -

DATE: _____

OXY USA WTP LP - Current
OXY Colt Federal #1
API No. 30-015-29795
Surf: 2180 FSL 760 FEL
BHL: 1788' FSL 1849 FEL
Sec 9, T18S, R29E

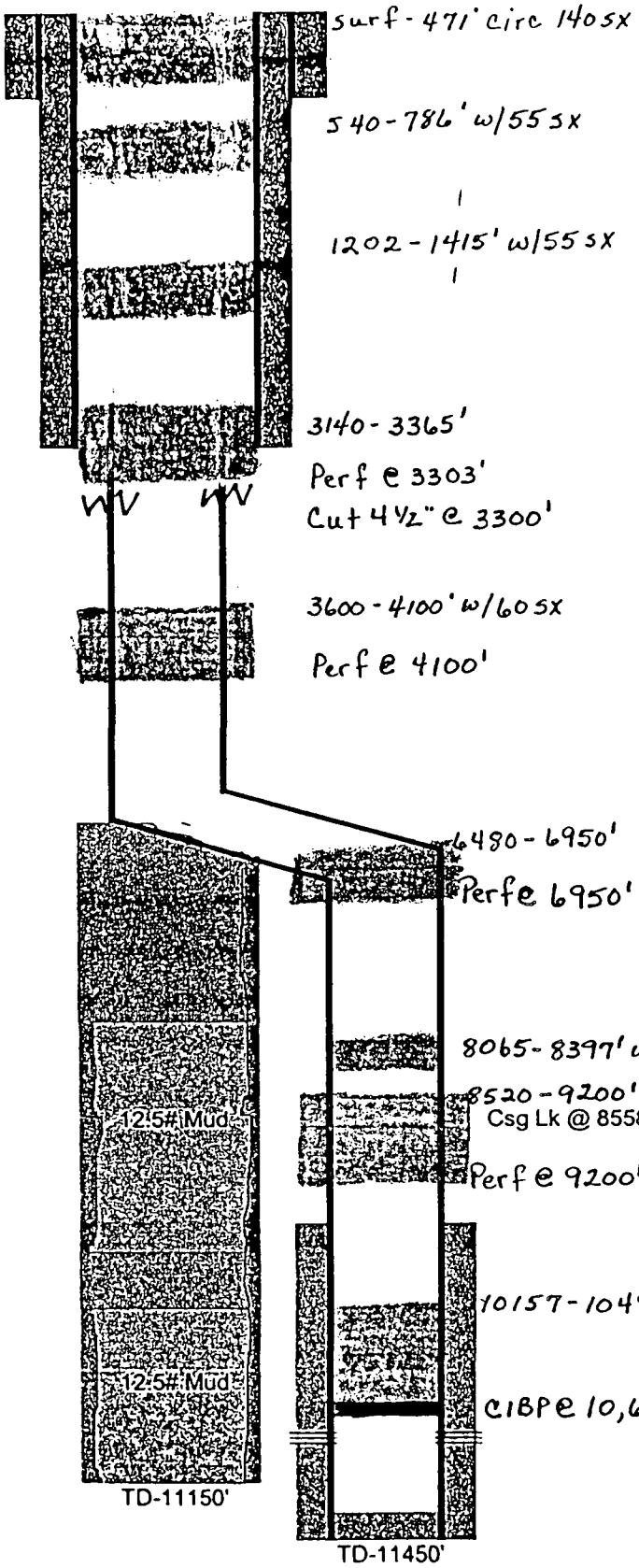

17-1/2" hole @ 400'
13-3/8" csg @ 400'
w/750sx-TOC-Surf-Circ

11" hole @ 3253'
8-5/8" csg @ 3253'
w/1100sx-TOC-Surf-Circ

Sidetrack @ 5550'

520sx @ 6842-5550'

300sx @ 7049-6899'

100sx @ 9095-8850'

Perfs @ 10721-10740'

7-7/8" hole @ 11450'
4 1/2" csg @ 11433'
w/375sx-TOC-9383'-CBL

FORM	TOP



450 sx to surface

8 5/8 " @ 388 '
w/ 150 sx Cmt

Perf @ 420'

25 sx 500-827'

Perf @ 825'

TOC @ _____

25 sx @ 2205-2515'

4 1/2 " @ 2527 ' w/ 200 sx Cmt

WLHSU TRCT 11-30

CURRENT WELLBORE DIAGRAM

ANADARKO PRODUCTION COMPANY

SU-T-R 9-18S-29E	**API #:** 30-015-20263
LOCATION: 330' FSL 1650' FWL	
CO, ST: EDDY, NEW MEXICO	
STATUS: P& A	

LOG ELEVATION:
GROUND ELEVATION: 3497'

CASING				
Hole	12 1/4"	7 7/8"		
Pipe	8 5/8"	4 1/2"		
Weight				
Grade				
Thread				
Depth	388'	2527'		
Mud wt				

Spud: 11/15/1969
Completed: 12/18/1969

Current

FORM	TOP



WLHSU TRCT 9-32

CURRENT WELLBORE DIAGRAM

ANADARKO PRODUCTION COMPANY

SU-T-R 9-18S-29E	**API #:** 30-015-20450
LOCATION: 1980' FNL 1650' FWL	
CO, ST: EDDY, NEW MEXICO	
STATUS: P& A	

Perf @ 375' w/110 sx
to surface
8 5/8 " @ 392 '
w/ 200 sx Cmt

LOG ELEVATION:
GROUND ELEVATION: 3498'

CASING				
Hole	12 1/4"	7 7/8"		
Pipe	8 5/8"	5 1/2"		
Weight				
Grade				
Thread				
Depth	392'	2432'		
Mud wt				

Spud: 05/28/1971
Completed: 06/09/1971

Perf @ 900' w/58sx
560-900'

TOC @ _____

70 sx @2290-2440'
5 1/2 " @ 2432 ' w/ 250 sx Cmt

Current

FORM	TOP

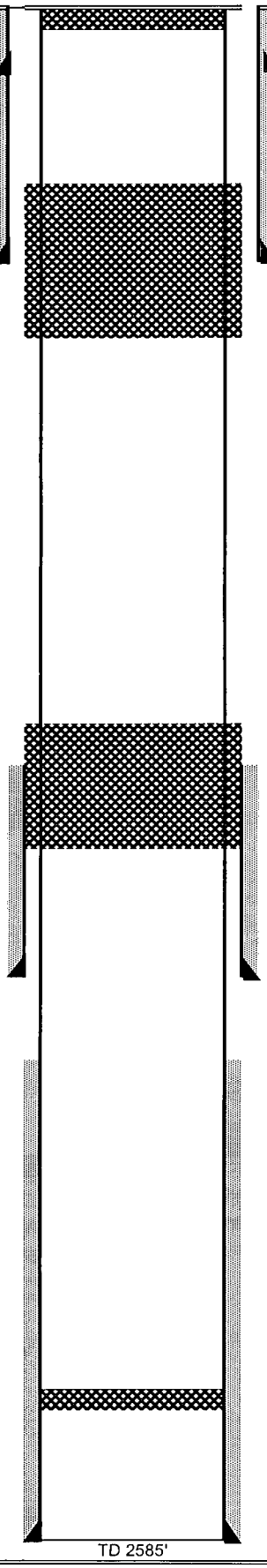

28 sx cmt to surface

14 " @ 35"
w/ ___ sx Cmt

304-395'

9 5/8 " @ 328 '
w/ 150 sx Cmt

Perf @ 395' sqzd
w/50 sx cmt

700-860'

TOC @ ____

Perf @ 860', sqzd
w/ 50 sx cmt

7 " @ 984 ' w/ 210 sx Cmt

50 sx @ 1900-2490'

4 1/2 " @ 2585 ' w/ 200 sx Cmt

WLHU G4S UT TRCT 19B-7

CURRENT WELLBORE DIAGRAM

NEWMONT OIL COMPANY

SU-T-R 9-18S-29E	**API #:** 30-015-20453
LOCATION: 10' FNL 1400' FEL	
CO, ST: EDDY, NEW MEXICO	
STATUS: P& A	

LOG ELEVATION:
GROUND ELEVATION: 3508'

CASING				
Hole	18"	12 1/4"	8 3/4"	6 1/4"
Pipe	14"	9 5/8"	7"	4 1/2"
Weight				
Grade				
Thread				
Depth	35'	328'	984'	2585'
Mud wt				

Spud: 06/10/1971
Completed: 06/23/1971

Current

FORM	TOP

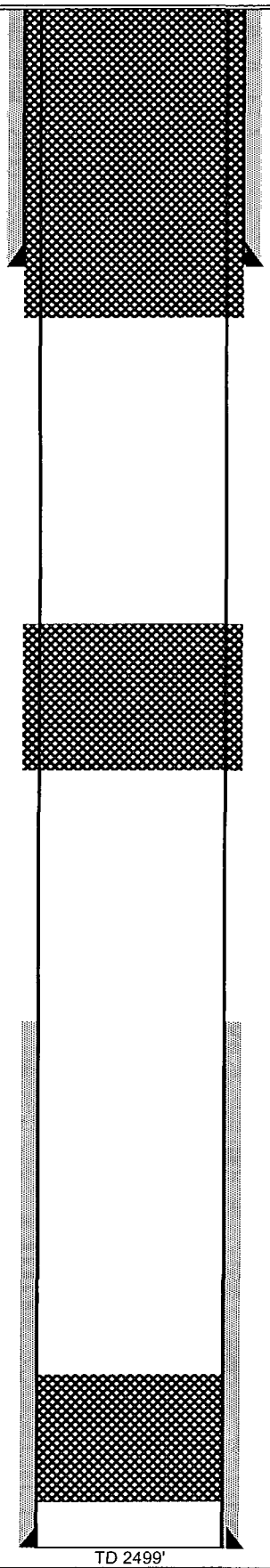

0-355'

TOC @ Surf (calc)

8 5/8 " @ 347 '
w/ 150 sx Cmt

Perf @ 355', circ 300 sx to surf

690-815'

Perf @ 800' sqzd w/30 sx

TOC @ 1402' (calc)

2249-2485' w/35 sx

5 1/2 " @ 2498 ' w/ 200 sx Cmt

TD 2499'

WLHU SD UT TRCT 10-33

CURRENT WELLBORE DIAGRAM

ANADARKO PRODUCTION COMPANY

SU-T-R	9-18S-29E	**API #:**	30-015-20771
LOCATION:	**1980' FSL 1310' FWL**		
CO, ST:	EDDY, NEW MEXICO		
STATUS:	P& A		

LOG ELEVATION:
GROUND ELEVATION: 3488'

CASING				
Hole	12 1/4"	7 7/8"		
Pipe	8 5/8"	5 1/2"		
Weight				
Grade				
Thread				
Depth	347'	2498'		
Mud wt				

Spud: 12/22/1972
Completed: 01/04/1973

Current

FORM	TOP

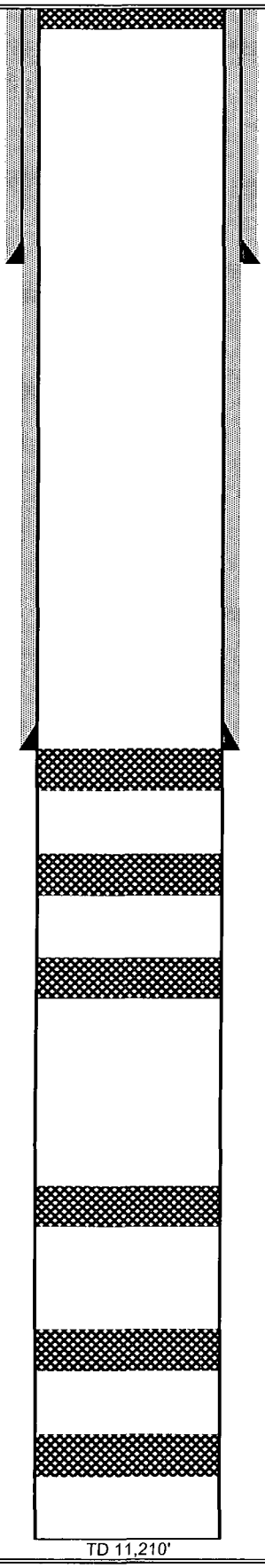

10 sx @ surface

LOCO HILLS DEEP #1

CURRENT WELLBORE DIAGRAM

DEPCO, INC.

SU-T-R 9-18S-29E	**API #:** 30-015-21941
LOCATION: 1980' FNL 1980' FWL	
CO, ST: EDDY, NEW MEXICO	
STATUS: P& A	

12 3/4 " @ 409 '
w/ 475 sx Cmt+ 4 1/2 yds Redi-mix, TOC @ surf (perf C-103)

LOG ELEVATION:
GROUND ELEVATION: 3514.5'

CASING				
Hole	17 1/2"	11"		
Pipe	12 3/4"	8 5/8"		
Weight				
Grade				
Thread				
Depth	409'	3350'		
Mud wt				

Spud: 11/30/1976
Completed: 01/31/1977

8 5/8 " @ 3350' w/ 1195 sx Cmt, TOC @ surf (per C-103)

50 sx @ 3410'

50 sx @ 4000'

50 sx @ 6125'

50 sx @ 8125'

50 sx @ 9400'

50 sx @ 10,850'

TD 11,210'

Current

FORM	TOP

LOCO HILLS WELCH A-1

CURRENT WELLBORE DIAGRAM

HARVEY E. YATES COMPANY

SU-T-R	9-18S-29E	**API #:**	30-015-22369
LOCATION:	**480' FNL 500' FWL**		
CO, ST:	EDDY, NEW MEXICO		
STATUS:	P& A		

LOG ELEVATION:
GROUND ELEVATION: 3516'

CASING				
Hole	17 1/2"	11"	7 7/8"	
Pipe	12 3/4"	8 5/8"	5 1/2"	
Weight				
Grade				
Thread				
Depth	402'	2910'	11,199'	
Mud wt				

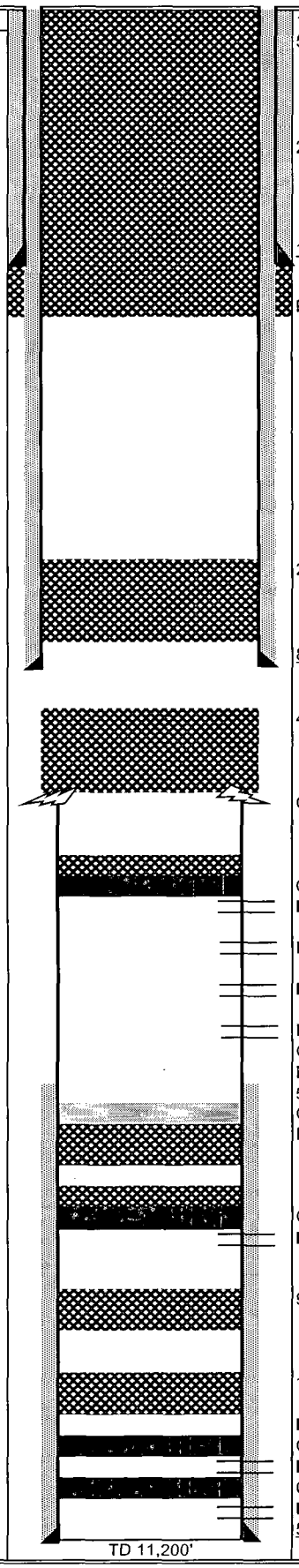

10 sx @ surface
55 sx @ 12-207'

207-450'

12 3/4" @ 402 '
w/ 475 sx Cmt. TOC @ surf (calc)

Perf @ 450' sqzd w/ 150 sx

2796-2968' w/40 sx

Spud: 12/21/1977
Completed: 02/04/1978
Re-entered & Deepened: 9/26/1978

8 5/8" @ 2910' w/ 1300 sx Cmt, TOC @ surf (calc)

4223-4422' w/50 sx

Cut & pld 5 1/2" csg @ 4370'

CIBP @ 6175' w/5 sx cmt cap
Perf 6220-89'

Perf 6716-21'

Perf 6992-7086'

Perf 7241-7294'
Cmt Retr @ 7110', DO to 7350'
Perf @ 7160', sqz w/250 sx, DO to 7350'
5 1/2" TOC @ 7290' (CBL)
Cmt Retr @ 7401'
Perf @ 7450', sqzd w/150 sx

CIBP @ 8000' w/35' cmt cap
Perf @ 8056-8081'

9060-9170' w/25 sx

10,350-10,475' w/25 sx

Perf 10,964-10,986'
CIBP @ 11,060'
Perf 11,086-11,090'
CIBP @ 11,140' w/2sx cmt cap
Perf 11,148-11,155'
5 1/2" @ 11,199' w/ 725 sx

Current

FORM	TOP



10 sx @ surface

13 3/8 " @ 400 '
w/ 500 sx Cmt, circ

35 sx @ 450-350'

40 sx @ 1042 - 942'

8 5/8 " @ 3133 ' w/ 1350 sx Cmt, circ

40 sx @ 3183-3083'

35 sx @ 4065-3964'

35 sx @ 6530-6430'

35 sx @ 8206-8109'

34 sx @ 9377-9277'

35 sx @ 9820-9720'

30 sx @ 10,700-10,600'

TD 11,250'

LOCO HILLS WELCH #3

CURRENT WELLBORE DIAGRAM

HARVEY E. YATES COMPANY

SU-T-R 9-18S-29E	**API #:** 30-015-30380
LOCATION: 1650' FSL 660' FWL	
CO, ST: EDDY, NEW MEXICO	
STATUS: P& A	

LOG ELEVATION:
GROUND ELEVATION: 3491'

CASING				
Hole	17 1/2"	12 1/4"		
Pipe	13 3/8"	8 5/8"		
Weight				
Grade				
Thread				
Depth	400'	3133'		
Mud wt				

Spud:10/07/1998
Completed: 11/07/1998

Current

FORM	TOP

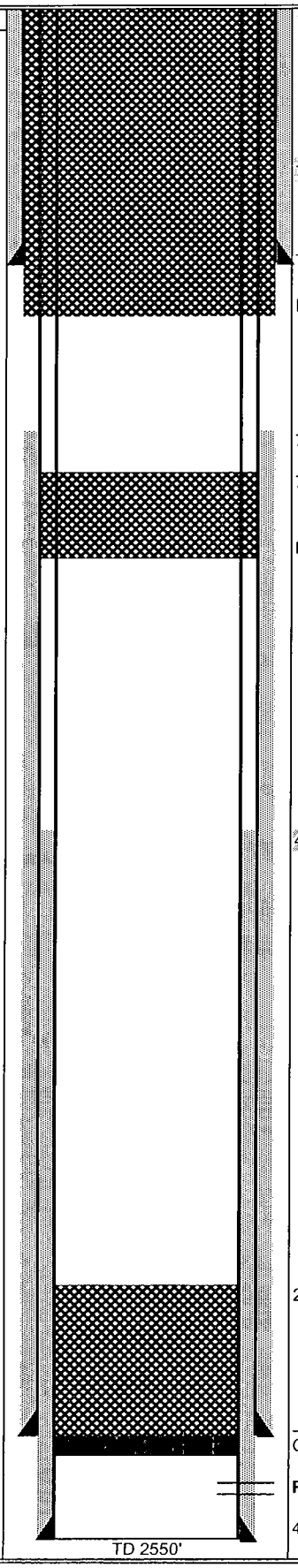

10-375'

TOC @ _____

10 " @ 300 '
w/ 50 sx Cmt

Perf @ 375' sqz w/200 sx, no circ

7" TOC @ 640' (calc)

755-870'

Perf @ 870' sqz w/75 sx

4 1/2" TOC @ _____

2021-2450' w/30 sx

7 " @ 2405 ' w/ 250 sx Cmt

CIBP @ 2455'

Perf 2496-2518'

4 1/2" @ 2550' w/385 sx

WLHU G4S UN TRACT 19B-1

CURRENT WELLBORE DIAGRAM

Yates Petroleum Corp

SU-T-R	9-18S-29E	**API #:**	30-015-03355
LOCATION:	660' FN & EL		
CO, ST:	EDDY, NEW MEXICO		
STATUS:	P& A		

LOG ELEVATION:
GROUND ELEVATION: 3515'

CASING				
Hole				
Pipe	10"	7"	4 1/2"	
Weight				
Grade				
Thread				
Depth	300'	2405'	2550'	
Mud wt				

Spud: **9/1/1939**
Completed: **8/31/1939**

FORM	TOP



15 sx 15'- surf
Perf 60', circ 60 sx to surf

220-451' w/135 sx
TOC @ 280' (calc)

8 1/4 " @ 401 '
w/ 50 sx Cmt

Perf @ 451'

785-965' w/75 sx

Perf @ 965'

TOC @ 1832' (calc)

CIBP @ 2475' w/35' cmt cap

7 " @ 2525 ' w/ 100 sx Cmt

WLHU G4S UNIT TRACT 28 #3

CURRENT WELLBORE DIAGRAM

Yates Petroleum Corp

SU-T-R	10-18S-29E	**API #:**	30-015-03363
LOCATION:	2310' FSL & 1650' FWL		
CO, ST:	EDDY, NEW MEXICO		
STATUS:	P& A		

LOG ELEVATION:
GROUND ELEVATION: 3489'

CASING				
Hole				
Pipe	8 1/4"	7"		
Weight				
Grade				
Thread				
Depth	401'	2525'		
Mud wt				

Spud: **11/22/1939**
Completed: **1/15/1940**

Current

WLHU G4S UNIT TRACT 5 #2

CURRENT WELLBORE DIAGRAM

Yates Petroleum Corp

SU-T-R	10-18S-29E	**API #:**	30-015-03365
LOCATION:	1650' FNL & 2310' FWL		
CO, ST:	EDDY, NEW MEXICO		
STATUS:	P& A		

LOG ELEVATION:
GROUND ELEVATION: 3502'

CASING				
Hole	10"	8 1/4"		
Pipe	8 1/4"	6 5/8"		
Weight				
Grade				
Thread				
Depth	413'	2500'		
Mud wt				

Spud: **11/18/1939**
Completed: **1/1/1940**

FORM	TOP



15 sx @ surface

TOC @ 293' (calc)
338'-390' w/20 sx

Perf @ 390', sqz w/ 60 sx
8 1/4 " @ 413 '
w/ 50 sx Cmt

818-925'

Perf @ 925', sqz w/55 sx

TOC @ 1814' (calc)

2190-2590' w/150 sx

6 5/8 " @ 2500 ' w/ 100 sx Cmt

TD 2611'

Current

FORM	TOP



Bradenhead sqz 26 sx

TOC @ 304' (calc)
Fill 7" w/66 sx
Perf @ 340', could not pmp into perf
8 5/8 " @ 407 '
w/ 50 sx Cmt

25 sx @ 590'

Perf @ 925', sqz w/50 sx

Pmp 25 sx @ 970'

TOC @ 1026' (calc)

2237-2382' w/105 sx

7 " @ 2395 ' w/ 200 sx Cmt

TD 2569'

WLHU G4S UNIT TRACT 42 #1

CURRENT WELLBORE DIAGRAM

Newmont Oil Co

SU-T-R	10-18S-29E	**API #:**	30-015-03369
LOCATION:	990' FSL & 1650' FWL		
CO, ST:	EDDY, NEW MEXICO		
STATUS:	P& A		

LOG ELEVATION:
GROUND ELEVATION: 3477'

CASING				
Hole	10 1/4"	8 1/4"		
Pipe	8 5/8"	7"		
Weight				
Grade				
Thread				
Depth	407'	2395'		
Mud wt				

Spud: **1/16/1940**
Completed: **2/16/1940**

Current

FORM	TOP

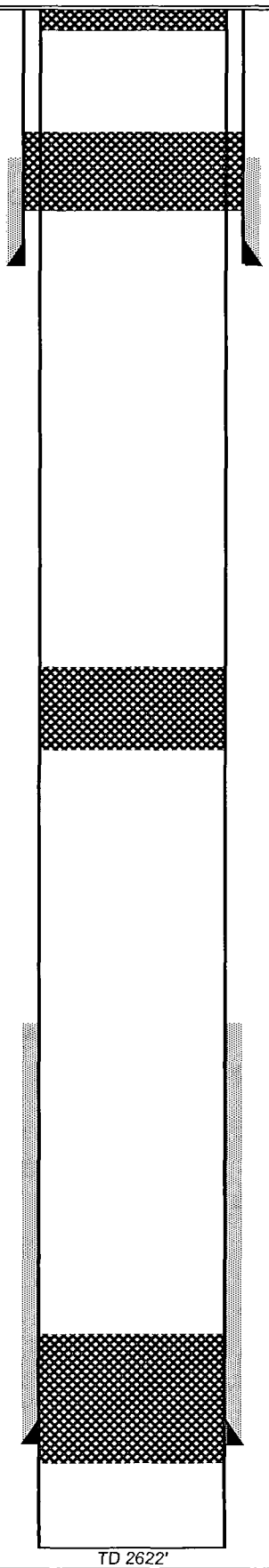

15 sx @ surface

258-370'
TOC @ 301' (calc)
Perf @ 370', sqz 50 sx

8 1/4 " @ 407 '
w/ 50 sx Cmt

Perf @ 900', could not pmp into csg
Spot 50 sx @ 950'

TOC @ 1830' (calc)

2252-2575' w/100 sx

7 " @ 2516 ' w/ 100 sx Cmt

WLHU G4S UNIT TRACT 17 #1

CURRENT WELLBORE DIAGRAM

Yates Petroleum Corp

SU-T-R	10-18S-29E	**API #:**	30-015-03370
LOCATION:	990' FNL & 2310' FEL		
CO, ST:	EDDY, NEW MEXICO		
STATUS:	P& A		

LOG ELEVATION:
GROUND ELEVATION: 3496'

CASING				
Hole	10"			
Pipe	8 1/4"	7"		
Weight				
Grade				
Thread				
Depth	407'	2516'		
Mud wt				

Spud: **8/10/1939**
Completed: **9/23/1939**

Current

FORM	TOP

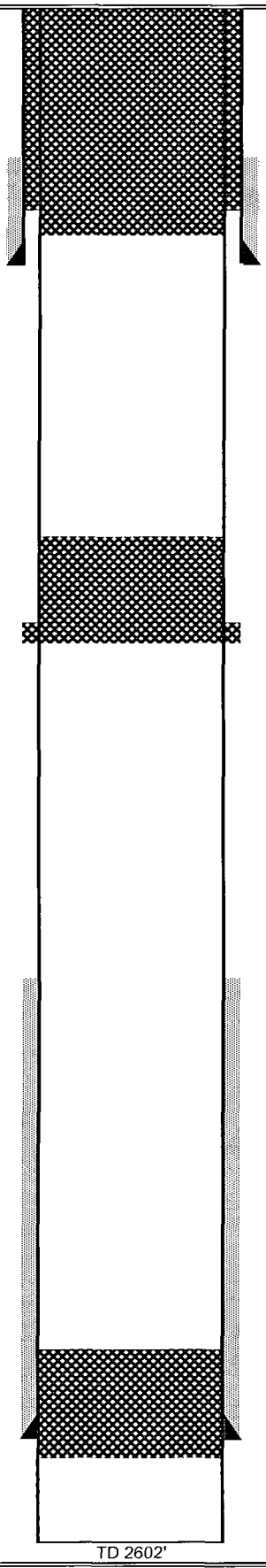

Surf-420' w/75 sx
Sqz 80 sx into
braden head

TOC @ 297' (calc)
Perf @ 370'

8 1/4 " @ 408 '
w/ 50 sx Cmt

25 sx @ 920'
Hole in csg @ 925', sqzd w/60 sx, 922-925'

TOC @ 1830' (calc)

2444-2572' w/125 sx

7 " @ 2512 ' w/ 100 sx Cmt

WLHU G4S UNIT TRACT 17 #3

CURRENT WELLBORE DIAGRAM

Newmont Oil Co

SU-T-R	10-18S-29E	**API #:**	30-015-03372
LOCATION:	2310' FS & EL		
CO, ST:	EDDY, NEW MEXICO		
STATUS:	P& A		

LOG ELEVATION:	
GROUND ELEVATION:	

CASING				
Hole	10"	8"		
Pipe	8 1/4"	7"		
Weight				
Grade				
Thread				
Depth	403'	2516'		
Mud wt				

Spud: **11/21/1939**
Completed: **1/1/1940**

Current

FORM	TOP

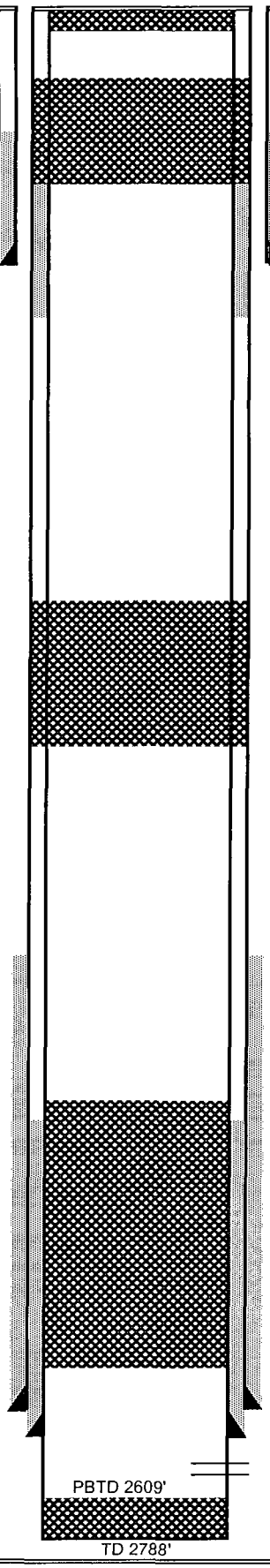

15 sx @ surface

225-398'

8 1/4" TOC @ 300' (calc)
Perf @ 398', sqz w/
50 sx

8 1/4 " @ 420 '
w/ 50 sx Cmt

4 1/2" cmtd w/50 sx thru 1" pipe @ 450'

739-900'

Perf @ 900', sqz w/50 sx

7" TOC @ 1844' (calc)

2060-2490' w/50 sx
4 1/2" TOC @ _____

7" @ 2528' w/100 sx Cmt
4 1/2 " @ 2565 ' w/ 50 sx Cmt

Perforated 2585-2594'

WLHU G4S UNIT TRACT 17 #6

CURRENT WELLBORE DIAGRAM

Yates Petroleum Corp

SU-T-R	10-18S-29E	**API #:**	30-015-03373
LOCATION:	990' FSL & 330' FEL		
CO, ST:	EDDY, NEW MEXICO		
STATUS:	P& A		

LOG ELEVATION:	
GROUND ELEVATION:	3495'

CASING				
Hole	10"	8"		
Pipe	8 1/4"	4 1/2"		
Weight				
Grade				
Thread				
Depth	420'	2565'		
Mud wt				

Spud: **4/5/1940**
Completed: **3/7/1940**
Re-Entered: **9/14/1964**

Current

FORM	TOP



15 sx @ surface

TOC @ 167' (calc)

182-335'

10 " @ 240 '

w/ 50 sx Cmt

Perf 335', sqz 50 sx, spot 55 sx

670-835'

Perf @ 835', sqz w/50 sx, spot 55 sx

TOC @ 1706' (calc)

2320-2521' w/175 sx

7 " @ 2401 ' w/ 100 sx Cmt

TD 2560'

WLHU G4S UNIT TRACT 20 #1

CURRENT WELLBORE DIAGRAM

Newmont Oil Co

SU-T-R	10-18S-29E	**API #:**	30-015-03380
LOCATION:	990' FNL & 330' FWL		
CO, ST:	EDDY, NEW MEXICO		
STATUS:	P& A		

LOG ELEVATION:

GROUND ELEVATION: 3515'

CASING				
Hole	13 3/4"	8 3/4"		
Pipe	10"	7"		
Weight				
Grade				
Thread				
Depth	240'	2401'		
Mud wt				

Spud: **5/31/1939**

Completed: **7/29/1939**

Current

FORM	TOP



Perf 50', circ 25 sx to surf
50-400'

TOC @ 277' (calc)

8 5/8 " @ 397 '
w/ 50 sx Cmt

Perf @ 400', pmp 200 sx
Perf @ 447', sqz w/100 sx, no plug

614-725' w/410 sx

812-928'

Perf 928', sqz w/50 sx

1959-2564' w/40 sx

TOC @ 2262' (calc)

CIBP @ 2564'

Perforated 2614-2632'
4 1/2 " @ 2679 ' w/ 100 sx Cmt

WLHU G4S UNIT TRACT 17 #10

CURRENT WELLBORE DIAGRAM

Yates Petroleum Corp

SU-T-R	10-18S-29E	**API #:**	30-015-10853
LOCATION:	2310' FSL & 990' FEL		
CO, ST:	EDDY, NEW MEXICO		
STATUS:	P& A		

LOG ELEVATION:
GROUND ELEVATION: 3490'

CASING				
Hole	10 3/4"	7 7/8"		
Pipe	8 5/8"	4 1/2"		
Weight				
Grade				
Thread				
Depth	397'	2679'		
Mud wt				

Spud: **7/22/1966**
Completed: **8/3/1966**

Current

30-015-03364

(57)

WELL NAME: Willu Tr 5-1 FIELD AREA:

LOCATION: 990' FNL, 1650' FWL 10-18S-29E Eddy County

GL: 3513' ZERO: ____' AGL: ____'

KB: ____' ORIG. DRLG./COMPL. DATE: ____

COMMENTS: Spud: 9-20-57
Compl: 10-28-39

CASING PROGRAM:

SIZE/WT./GR./CONN.	DEPTH SET
8 5/8" 1/4	414'
5" 6 5/8	2541'

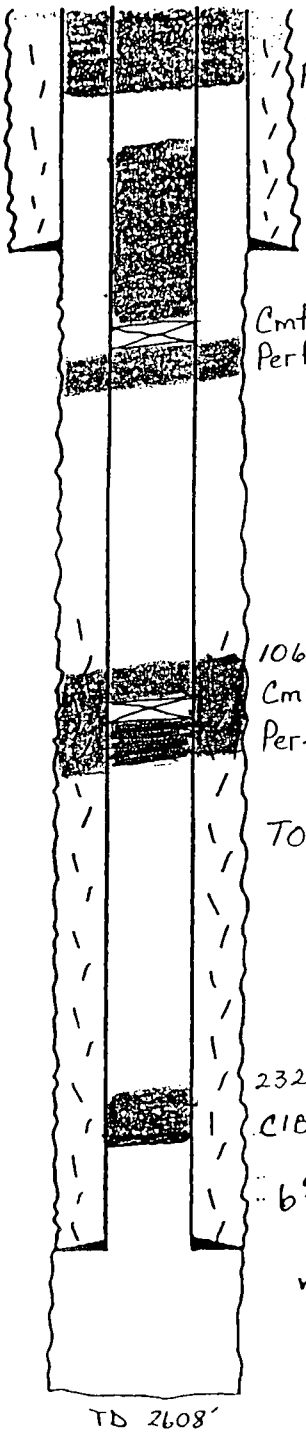

Tops:
Salt 405'
Anhydrite 865'
Red Sand 2082'
Lime 2420'
Gray Sand 2588'

- SKETCH NOT TO SCALE -

REVISED: ____

(61)

WELL NAME: WLHU 5-3 FIELD AREA: _____

LOCATION: 330' FNL & 910' FWL 10-18S-29E Eddy county

GL: 3500' ZERO: _____' AGL: _____'

KB: _____' ORIG. DRLG./COMPL. DATE: _____

COMMENTS: Spud: 4-10-47
Compl: 5-22-47

30-015-03366

CASING PROGRAM:

SIZE/WT./GR./CONN.	DEPTH SET
8 5/8"	423'
7" 20#	2505'

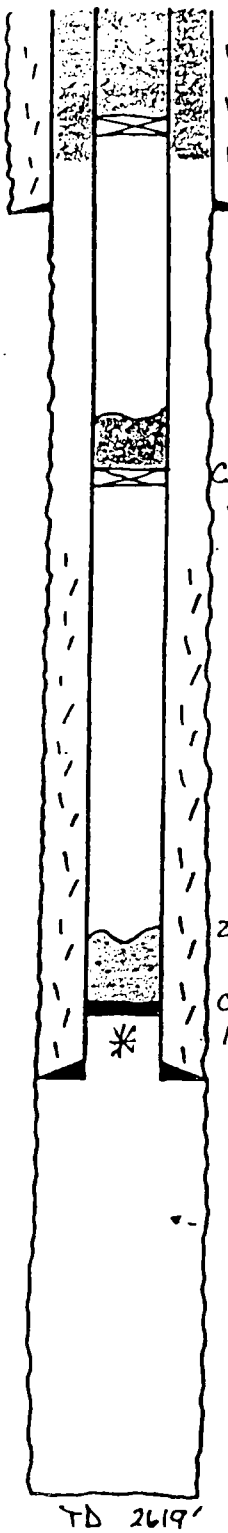

Tops: Salt 410'
Anhydrite 875'
Red Sand 2095'

- SKETCH NOT TO SCALE -

REVISED:

WELLNAME: Tract 8A Well No 1 FIELD: WLH

30-015-03367

LOCATION: Unit Letter E, 1650' FNL & 330' FWL, Sec 10, T18S, R29E Eddy Co. NM

GL: 3515' ZERO: _____ AGL: _____ KB: _____

SPUD DATE: 8-5-39 COMPLETION DATE: 8-31-39

COMMENTS: _____

CASING PROGRAM			
SIZE/WT/GR/CONN			DEPTH SET
8 1/4"	24#	372'	
6 5/8"	20#	2401'	
O.H.			2595'

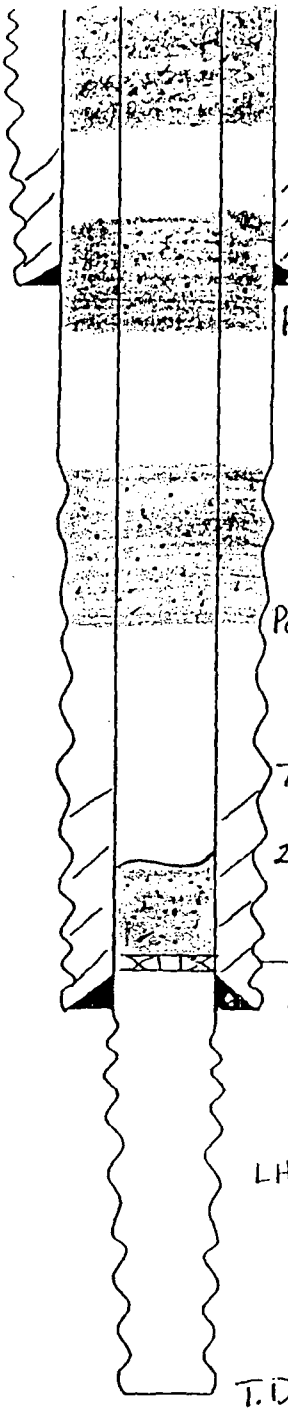

2sx @ surface

Perf @ 50' sqz w/50 sx

TOC @ 265' (calc)

318-422'

8 1/4" @ 372' w/ 50 sx

Perf @ 422', sqz w/60 sx

822-935'

Perf @ 935', sqz w/75 sx

TOC @ 2057' (calc)

2166-2345' w/305 sx

Cement Retainer @ 2,345'

6 5/8" @ 2,401' w/ 100 sx

Tops

Top Salt 372'

Base Salt 885'

LH Sand 2545'-2581

Shot w/ 180 qts. Nitro

T.D. 2595' O.H.

- SKETCH NOT TO SCALE -

DATE: _____

30-015-03368

WELL NAME: Tract 8A Well No. 2 FIELD: Wildcat

LOCATION: L, 2310' FSL & 330' FWL, Sec. 10, T18S R29E Eddy Co. N.M.

GL: 3494 ZERO: ____ AGL: ____ KB: ____

SPUD DATE: 1-11-40 COMPLETION DATE: 2-14-40

COMMENTS: ____

CASING PROGRAM	
SIZE/WT/GR/CONN	DEPTH SET
8 1/4"	390'
6 5/8"	2465'

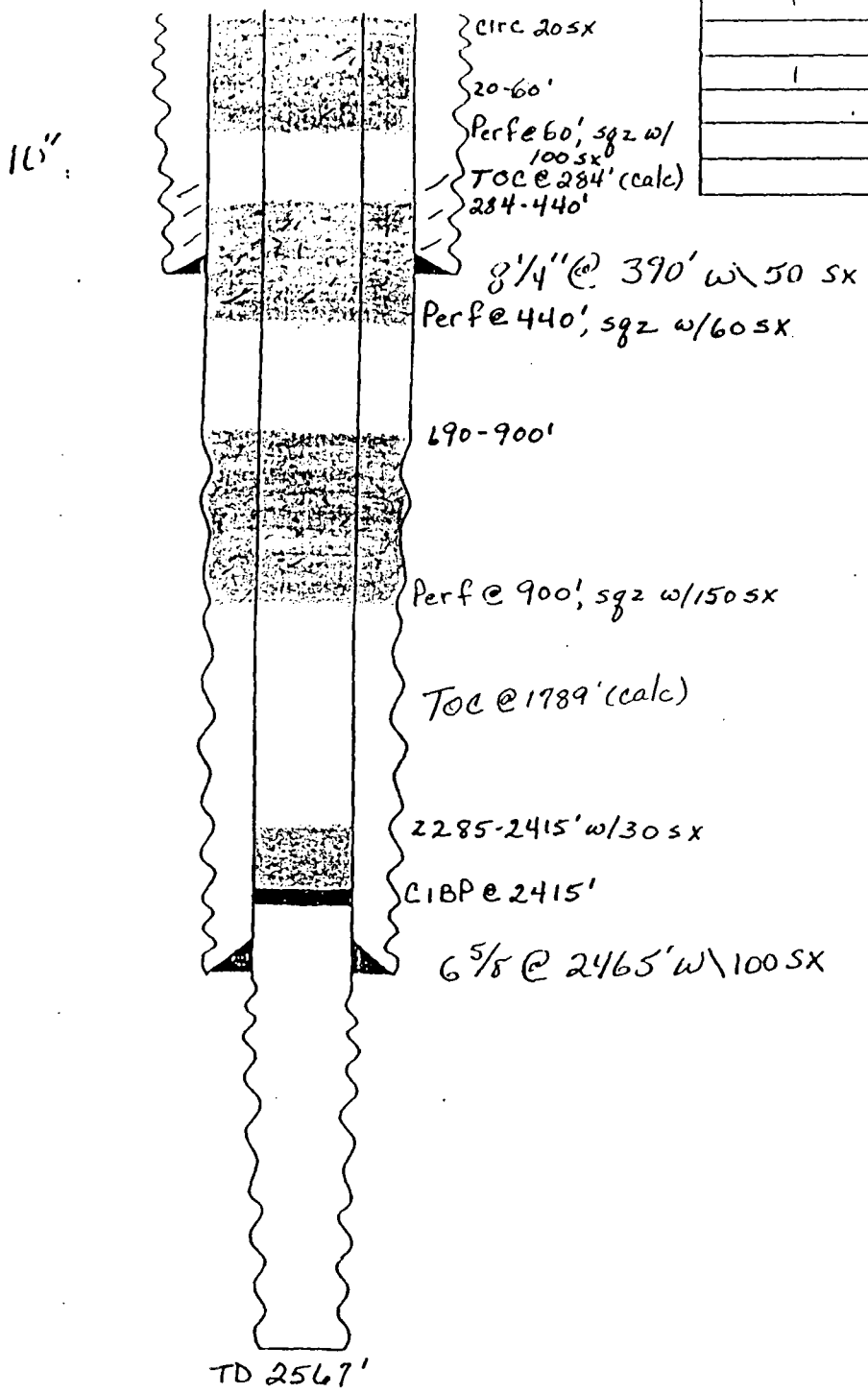

Tops

Top of Salt 382'

Base Salt 850'

- SKETCH NOT TO SCALE -

DATE: 3-26-01

30-015-03371

WELLNAME: Tract 17 Well No. 2 FIELD: Wildcat

LOCATION: @ 1650' FNL & 2310' FEL Sec 10, T18S, R29E, Eddy Co. NM

GL: 3482' ZERO _____ AGL: _____ KB: _____

SPUD DATE: 10-1-39 COMPLETION DATE: 11-10-39

COMMENTS: _____

CASING PROGRAM	
SIZE/WT/GR/CONN	DEPTH SET
8 1/4" 28# 403'	
7" 22# 2523'	
6" O.H.	2605'

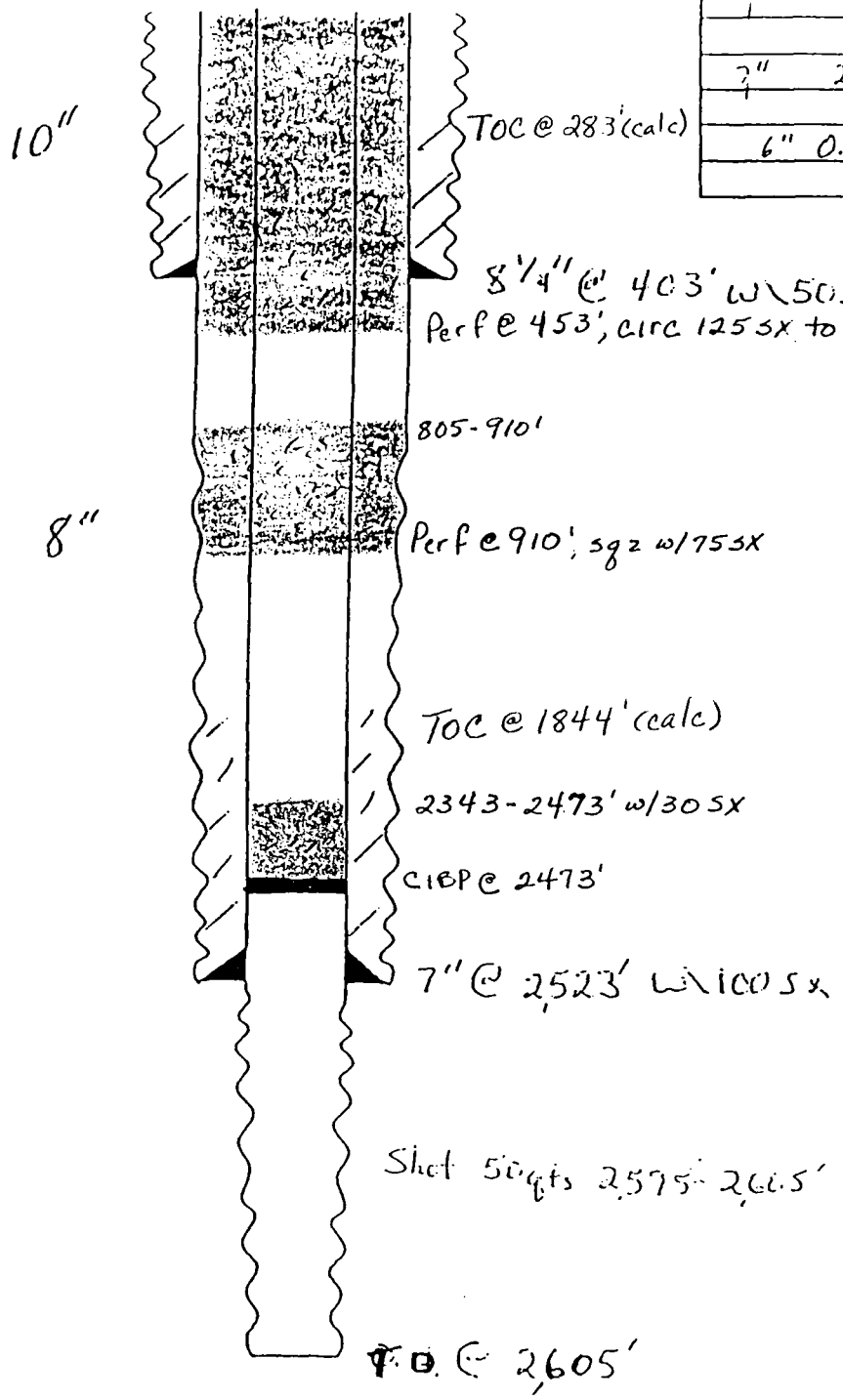

Tops

Salt Top 380'

Salt Base 860'

Lit. Sand 2593

- SKETCH NOT TO SCALE -

DATE: 1-26-01 MH

WELLNAME: Tract 17A well No 8 FIELD: WLMU 30-015-03375

LOCATION: A, 990' FNL & 330' FEL, Sec 10, T18S, R29E Eddy Co NM.

GL: _____ ZERO: _____ AGL: _____ KB: _____

SPUD DATE: 3-28-40 COMPLETION DATE: 4-28-40

COMMENTS: _____

CASING PROGRAM	
SIZE/WT/GR/CONN	DEPTH SET
8 1/4" 28# 430'	
7" 20# 2530'	
6" O.H.	2631'

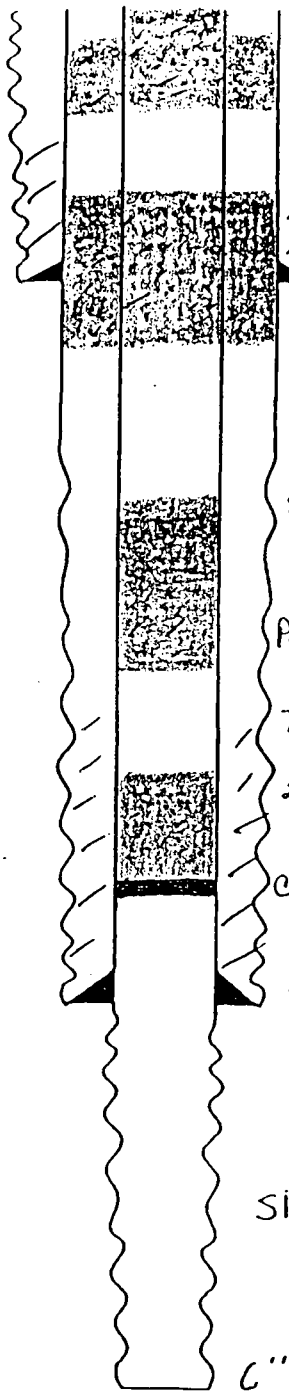

10 sx @ surface

Perf @ 50', sqz w/50 sx, lost circ

306-480'
TOC @ 324' (calc)

8 1/4" @ 430' w\ 50 sx

Perf @ 480', sqz w/75 sx

802-994' w/30 sx

Perf @ 930', could not pmp in

TOC @ 1844' (calc)

2299-2478' w/30 sx

CIBP @ 2478'

7" @ 2530' w\ 100 sx

Shot 2613-2626' w\ 60 qts.

6" O.H. 2631'

Tops

Salt Top 418'
Salt Base 880'
LH Sand 2616'

- SKETCH NOT TO SCALE -

DATE: 3-26-01 MCH

30-015-03376

WELLNAME: Tract 17, Well No. 9 FIELD: W.A.U

LOCATION: G, 2310' FNL & 1650' FEL, Sec 10, R18S, T29E, Eddy Co NM

GL: 3485' ZERO: _____ AGL: _____ KB: _____

SPUD DATE: 10-31-57 COMPLETION DATE: 1-3-58

COMMENTS: Drilled to 3152', Back Filled w\Rocks to 2662' 5½ Csg Perf to 2647 CMT W\ 75sx 2% gel

CASING PROGRAM	
SIZE/WT/GR/CONN	DEPTH SET
8 5/8" 28# 41'	
5½" 14# 2647'	

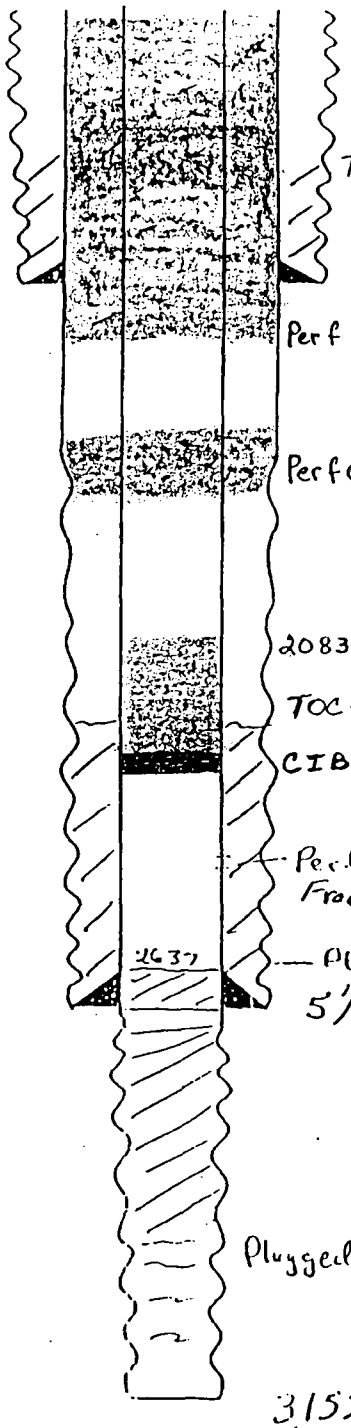

Tops

Top of Salt	390'
Base of Salt	865'
Yates	1,075'
Queen	2,110'
Loco Hills	2,605'

- SKETCH NOT TO SCALE -

DATE: MH - 3-26-01

West Loco Hills Unit #17-5

30-015-03378

Unit H, 1650' FNL 990' FEL
Sec. 10-T18S-R29E NMPM

Current Status

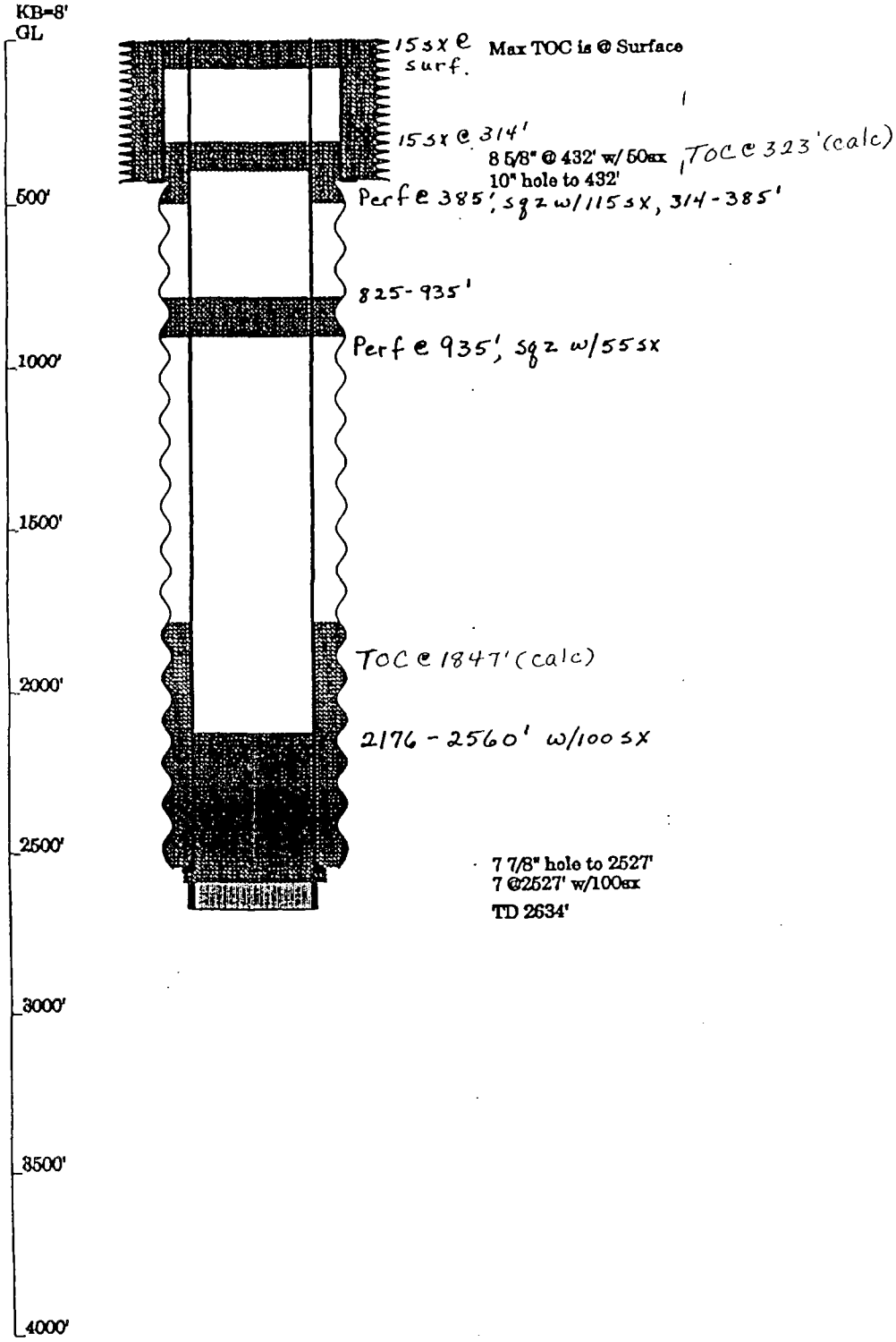

R.S. Fant 3/15/93

30-015-03379

WELLNAME: Tract 18 U.U. No 1 FIELD: Wildcat

LOCATION: M, 1020' FSL & 330' FWL, Sec 16, T18S, R29E Eddy Co. NM

GL: _____ ZERO: _____ AGL: _____ KB: _____

SPUD DATE: 10-10-39 COMPLETION DATE: 11-26-39

COMMENTS:

CASING PROGRAM	
SIZE/WT/GR/CONN	DEPTH SET
8" 28# 375'	
6 5/8" 20# 2415'	
6" Open Hole	2545

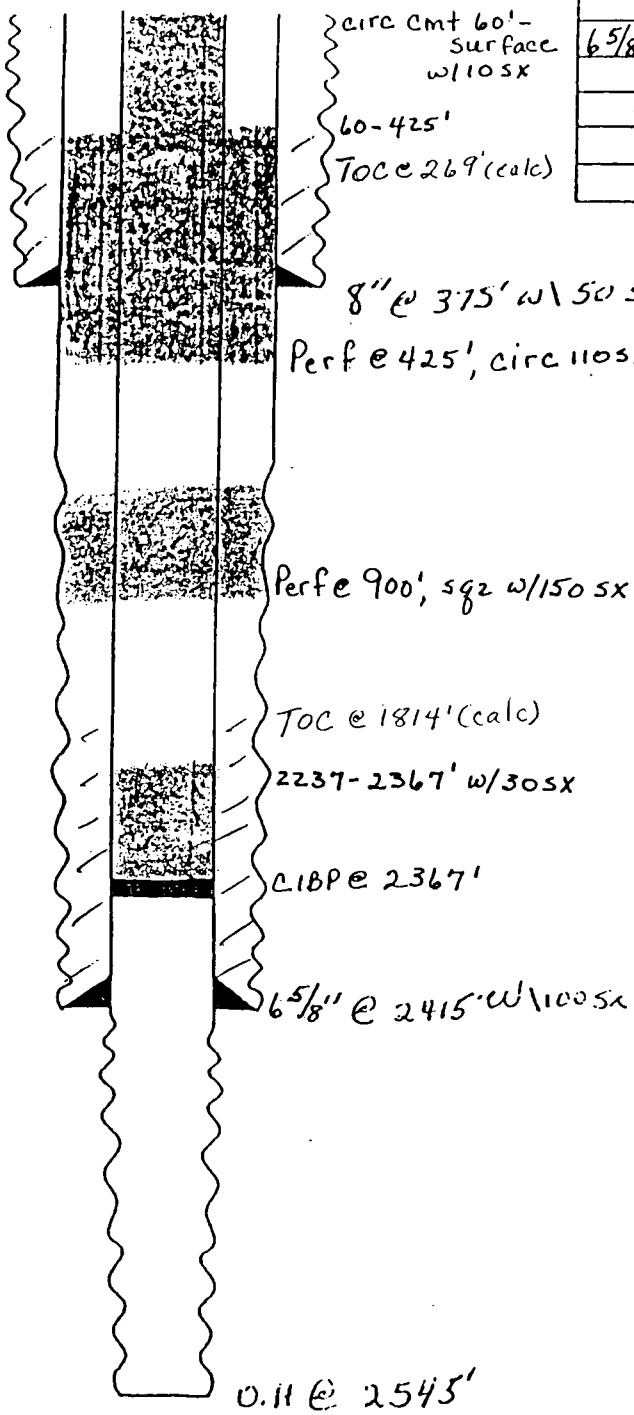

Tops

Top of Salt 350'

Base of Salt 845'

- SKETCH NOT TO SCALE -

DATE: 3-26-01

FORM	TOP

WLHU G4S UNIT TRACT 17 #11

CURRENT WELLBORE DIAGRAM

Newmont Oil Co

SU-T-R	10-18S-29E	**API #:**	30-015-20030
LOCATION:	175' FSL & 1500' FEL		
CO, ST:	EDDY, NEW MEXICO		
STATUS:	P& A		

LOG ELEVATION:
GROUND ELEVATION: 3476'

CASING				
Hole				
Pipe	8 5/8"	4 1/2"		
Weight				
Grade				
Thread				
Depth	376'	2614'		
Mud wt				

Spud: 4/1/1967
Completed: 5/10/1967



TOC @ 256' (calc)
Perf @ 370', circ 98 sx to surface
8 5/8 " @ 376 '
w/ 50 sx Cmt

682-880'

Perf @ 880', sqz w/50 sx

938-1260' w/25 sx

1608-1900' w/ 25 sx
TOC @ 1988' (calc)

CIBP @ 2510' w/25 sx on top

Perforated: 2560-2579'

4 1/2 " @ 2614 ' w/ 150 sx Cmt

Current

FORM	TOP



4 sx 31' to surf

31-432'

TOC @ 262'

8 5/8 " @ 382 '
w/ 50 sx Cmt

Perf @ 432', sqz w/75 sx, circ 160 sx

702-910'

Perf @ 910', sqz w/75 sx

Sqz 75 sx @ 1810'

TOC @ 1885' (TS)

Perforated 2566-2575'

4 1/2" " @ 2620 ' w/ 150 sx Cmt

WLHU G4S UNIT TRACT 8A #3

CURRENT WELLBORE DIAGRAM

Yates Petroleum Corp

SU-T-R	10-18S-29E	**API #:**	30-015-20035
LOCATION:	2600 FNL & 1200' FWL		
CO, ST:	EDDY, NEW MEXICO		
STATUS:	P& A		

LOG ELEVATION:
GROUND ELEVATION: 3494'

CASING				
Hole	10 3/4"	7 7/8"		
Pipe	8 5/8"	4 1/2"		
Weight				
Grade				
Thread				
Depth	382'	2620'		
Mud wt				

Spud: **4/13/1967**
Completed: **4/27/1967**

Current

FORM	TOP

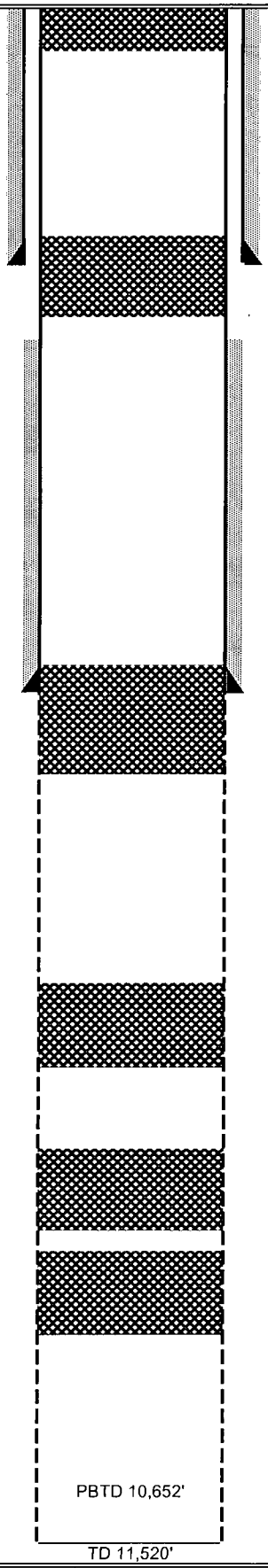

Plug #6 @ surf w/20 sx

11 3/4 " @ 679 '
w/ 450 sx Cmt, circ

Plug #5 @ 729' w/30 sx

TOC @ 860' (calc)

8 5/8 " @ 3852 ' w/ 1250 sx Cmt, circ

Plug #4 @ 3922' w/75 sx

Plug #3 @ 5000' w/60 sx

Plug #2 @ 8379'

Plug #1 @ 8563'

STW "10" FED #1

CURRENT WELLBORE DIAGRAM

EOG Resources Inc.

SU-T-R 10-18S-29E	**API #:** 30-015-29857
LOCATION: 1650' FS & EL	
CO, ST: EDDY, NEW MEXICO	
STATUS: P& A	

LOG ELEVATION:	
GROUND ELEVATION:	

CASING				
Hole	14 3/4"	11"		
Pipe	11 3/4"	8 5/8"		
Weight				
Grade				
Thread				
Depth	679'	3852'		
Mud wt				

Spud: **11/3/1997**
Completed: **11/27/1997**

Current

FORM	TOP



15 sx plug @ surf

TOC @ 316' (calc)

8 5/8 " @ 441 '
w/ 50 sx Cmt

Perf @ 455' & sqz w/50 sx
w/100' plug in csg

Perf @ 935' & sqz w/50 sx
w/100' plug in csg

TOC @ 1951' (Calc)

Spot sufficient cmt across prod interval
Perforated 2626-2652'

4 1/2 " @ 2686 ' w/ 175 sx Cmt

WLHU G4S UT TRACT 11 #11

CURRENT WELLBORE DIAGRAM

Yates Petroleum Corp.

SU-T-R	11-18S-29E	**API #:**	30-015-10864
LOCATION:	2310' FNL & 1650' FWL		
CO, ST:	EDDY, NEW MEXICO		
STATUS:	P& A		

LOG ELEVATION:
GROUND ELEVATION: 3490'

CASING				
Hole	10"	8"		
Pipe	8 5/8"	4 1/2"		
Weight				
Grade				
Thread				
Depth	441'	2686'		
Mud wt				

Spud: **3/31/1966**
Completed: **5/13/1966**

No final P&A sheet

Current

FORM	TOP



Filled hole w/cmt 8-93'

Perf @ 60' sqz115 sx

275-485'

TOC @ 315' (calc)

8 1/4 " @ 435 '
w/ 50 sx Cmt

Pef @ 485' sqzd 685 sx cmt

897-1045'

Perf @ 1045' sqzd 150 sx cmt

TOC @ 1854' (calc)

2440-2476'

CIBP @ 2476' w/35 sx cmt cap

7 " @ 2526 ' w/ 100 sx Cmt

TD 2670'

WLHU G4S UT TRACT 37 #1

CURRENT WELLBORE DIAGRAM

Yates Petroleum Corp.

SU-T-R	11B-18S-29E	**API #:**	30-015-03383
LOCATION:	**330' FNL 2310' FEL**		
CO, ST:	EDDY, NEW MEXICO		
STATUS:	P& A		

LOG ELEVATION:	
GROUND ELEVATION:	3523'

CASING				
Hole	10"	8"		
Pipe	8 1/4"	7"		
Weight				
Grade				
Thread				
Depth	435'	2526'		
Mud wt				

Spud: 07/20/1939
Completed: 08/31/1939

Current

FORM	TOP



15 sx @ surface

269-400'

TOC @ 329' (calc)

Perf @ 400'

circ w/100 sx

8 1/4 " @ 435 '

w/ 50 sx Cmt

715-1000'

Perf @ 1000' sqzd w/ 75 sx cmt

TOC @ 1823' (calc)

2208-2645' w/100 sx

7 " @ 2590 ' w/ 100 sx Cmt

TD 2801'

WLHU G4S UT TRACT 32A #6

CURRENT WELLBORE DIAGRAM

NEWMONT OIL COMPANY

SU-T-R	11-18S-29E	**API #:**	30-015-03385
LOCATION:	**2310' FSL 2310' FEL**		
CO, ST:	EDDY, NEW MEXICO		
STATUS:	P& A		

LOG ELEVATION:	
GROUND ELEVATION:	3513'

CASING				
Hole	10"	8 1/4"		
Pipe	8 1/4"	7"		
Weight				
Grade				
Thread				
Depth	435'	2590'		
Mud wt				

Spud: 05/05/1940
Completed: 06/15/1940

Current

FORM	TOP

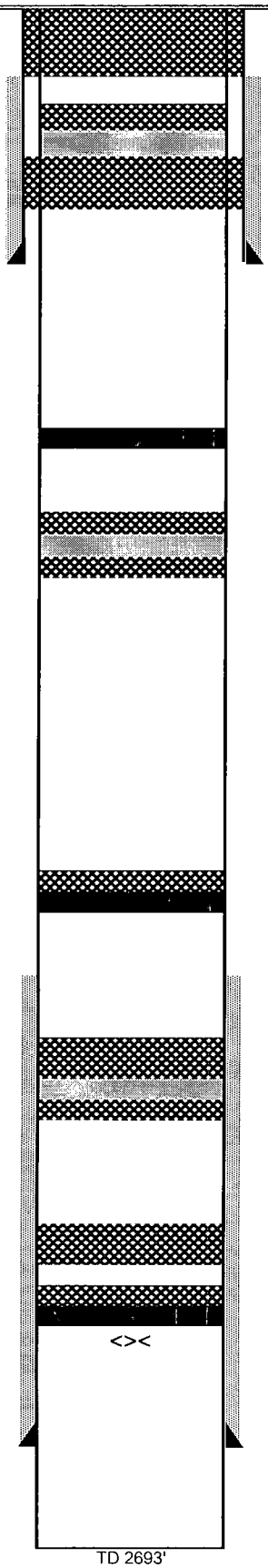

Circ 200 sx 170'-surface

TOC @ 382' (calc)

Cmt Rtnr @ 427' w/50' cap
Pmp 100 sx thru cut in 7"
Cut 7" @ 450'

8 1/4 " @ 488 '
w/ 50 sx Cmt

CIBP @ 500'

836-886'
Cmt Rtnr @ 886' w/ 50sx cmt

CIBP @ 1050' w/ 50' cmt cap

TOC @ 1857' (calc)

1980-2080'

Cmt Rtnr @ 2080' w/100 sx

2150-2300' w/17 sx

CIBP @ 2384' w/35' cmt cap
Fish @ 2398'

7 " @ 2543 ' w/ 100 sx Cmt

WLHU G4S UT TRACT 35 #2

CURRENT WELLBORE DIAGRAM

Yates Petroleum Corp.

SU-T-R	11H-18S-29E	**API #:**	30-015-03382
LOCATION:	**1650' FNL 990' FEL**		
CO, ST:	EDDY, NEW MEXICO		
STATUS:	P& A		

LOG ELEVATION:
GROUND ELEVATION: 3517'

CASING				
Hole				
Pipe	8 1/4"	7"		
Weight				
Grade				
Thread				
Depth	488'	2543'		
Mud wt				

Spud: 12/19/1940
Completed: 01/29/1941

Current

FORM	TOP

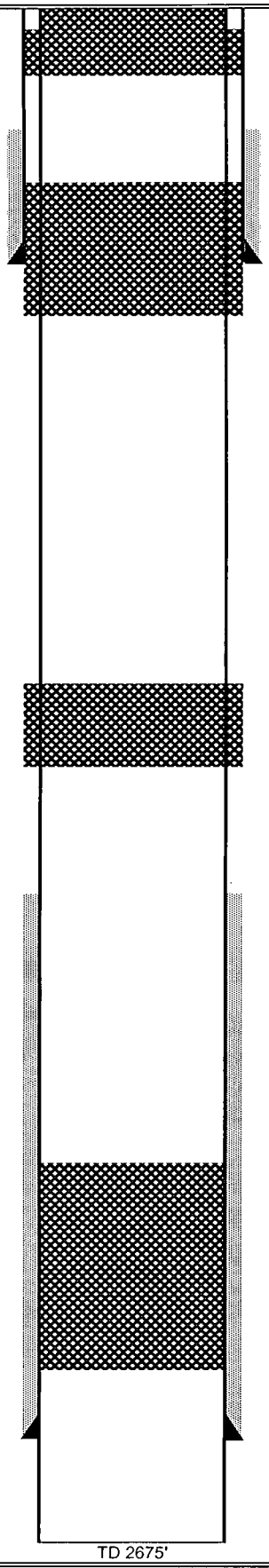

20 sx @ surface
22-60'
Perf @ 60' sqzd 90 sx

TOC @ 293' (calc)

337-450'

8 1/4 " @ 400 '
w/ 50 sx Cmt
Perf @ 450' sqzd100 sx cmt

987-1100'

Perf @ 1100' sqzd w/75 sx cmt

TOC @ 1890' (calc)

2366-2527' w/120 sx

7 " @ 2575 ' w/ 150 sx Cmt

WLHU G4S UT TRACT 32A #7

CURRENT WELLBORE DIAGRAM

Yates Petroleum Corp.

SU-T-R	11I-18S-29E	**API #:**	30-015-03386
LOCATION:	**2310' FSL 1270' FEL**		
CO, ST:	EDDY, NEW MEXICO		
STATUS:	P& A		

LOG ELEVATION:	
GROUND ELEVATION:	

CASING				
Hole	10"			
Pipe	8 1/4"	7"		
Weight				
Grade				
Thread				
Depth	400'	2575'		
Mud wt				

Spud: **11/7/1941**
Completed: **12/16/1941**

Current

FORM	TOP



15 sx @ surface

180-441'

TOC @ 322' (calc)
Perf @ 400' sqzd
w/50 sx
8 1/4 " @ 428 '
w/ 50 sx Cmt

687', spotted 50 sx

871-1039'

Hole between 945-1039', sqzd w/50 sx

TOC @ 1540' (calc)

1818-2701' w/100 sx

7 " @ 2569 ' w/ 150 sx Cmt

WLHU G4S UT TRACT 11-1

CURRENT WELLBORE DIAGRAM

Yates Petroleum Corp.

SU-T-R	11-18S-29E	**API #:**	30-015-03387
LOCATION:	**330' FNL 2310' FWL**		
CO, ST:	EDDY, NEW MEXICO		
STATUS:	P& A		

LOG ELEVATION:
GROUND ELEVATION: 3521'

CASING				
Hole				
Pipe	8 1/4"	7"		
Weight				
Grade				
Thread				
Depth	428'	2569'		
Mud wt				

Spud:05/20/1939
Completed: 07/10/1939

Current

FORM	TOP

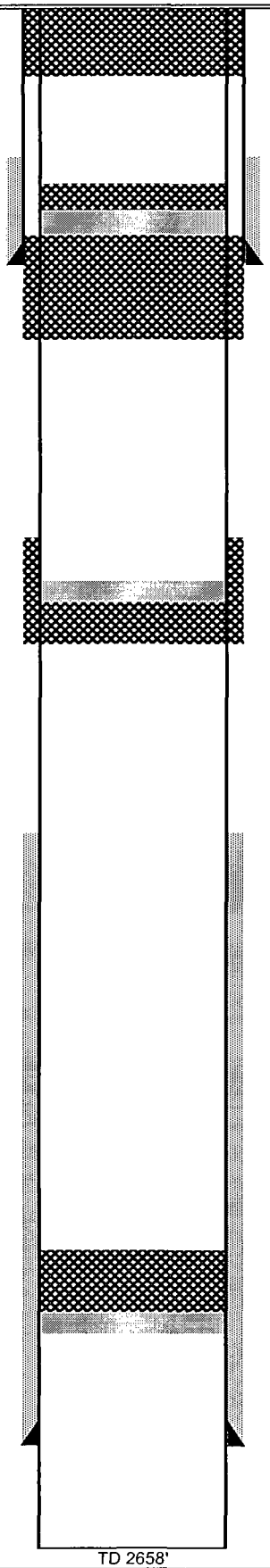

Perf @ 50' circ 100 sx

TOC @ 345' (calc)
383-415' w/5 sx
CR @ 415' sqz w/75 sx
8 1/4 " @ 465 '
w/ 50 sx Cmt

Perf @ 515'

908-1200'

CR @ 1100'

Perf @ 1200' sqzd w/75 s

TOC @ 1839' (calc)

2306-2480'

CR @ 2480' w/30 sx cmt cap

7 " @ 2526 ' w/ 100 sx Cmt

TD 2658'

WLHU G4S UN TRACT 11-3

CURRENT WELLBORE DIAGRAM

Yates Petroleum Corp

SU-T-R	11E-18S-29E	**API #:**	30-015-03389
LOCATION:	1650' FNL & 330' FWL		
CO, ST:	EDDY, NEW MEXICO		
STATUS:	P& A		

LOG ELEVATION:	
GROUND ELEVATION:	3515'

CASING				
Hole				
Pipe	8 1/4"	7"		
Weight				
Grade				
Thread				
Depth	465'	2526'		
Mud wt				

Spud: **2/23/1940**
Completed: **4/1/1940**

Current

FORM	TOP



Perf @ 50' circ 120 sx
Retr @ 93'

247-275'
Retr @ 275' sqzd w/
60 sx w/5 sx cmt cap
TOC @ 369' (calc)

8 1/4 " @ 470 '
w/ 50 sx Cmt

Perf 520'

1072-1100'
Retr @ 1100' sqzd w/75 sx w/5 sx cmt cap

Perf @ 1200'

TOC @ 1873' (calc)

2331-2500'

CIBP @ 2500' w/30 sx cmt cap
Fish @ 2510'

7 " @ 2559 ' w/ 100 sx Cmt

WLHU G4S UN TRACT 11-4

CURRENT WELLBORE DIAGRAM

SU-T-R	11f-18S-29E	**API #:**	30-015-03390
LOCATION:	1650' FNL & 2310' FWL		
CO, ST:	EDDY, NEW MEXICO		
STATUS:	P& A		

LOG ELEVATION:	
GROUND ELEVATION:	3513'

CASING				
Hole				
Pipe	8 1/4"	7"		
Weight				
Grade				
Thread				
Depth	470'	2559'		
Mud wt				

Spud: **3/7/1940**
Completed: ***4/14/1940***

FORM	TOP

15 sx @ surface

122-378' w/50 sx

TOC @ 351' (calc)

Perf @ 405'

409-443' w/50 sx

8 1/4 " @ 452 '

w/ 50 sx Cmt

50 sx @ 756'

802-823' w/100 sx

823-1000'

Perf @ 1000' sqzd 350 sx cmt

1095-1263' sqz w/50 sx

TOC @ 1327' (calc)

50 sx @ 2240-2641'

7 " @ 2528 ' w/ 100 sx Cmt

WLHU G4S UT TRACT 11A-2

CURRENT WELLBORE DIAGRAM

Yates Petroleum Corp.

SU-T-R	11-18S-29E	**API #:**	30-015-03388
LOCATION:	**990' FNL 990' FWL**		
CO, ST:	EDDY, NEW MEXICO		
STATUS:	P& A		

LOG ELEVATION:	
GROUND ELEVATION:	

CASING				
Hole				
Pipe	8 1/4"	7"		
Weight				
Grade				
Thread				
Depth	452'	2528'		
Mud wt				

Spud: 11/28/1939
Completed: 01/04/1940

Current

FORM	TOP



15 sx @ surface

Perf @ 450' sqzd
w/98 sx -170'
7" @ 474'
w/ 50 sx Cmt

855-1500'

TOC @ ____

18 sx @ 1500' sqzd w/50 sx cmt

CIBP @ 2577' w/ 7sx cmt cap

4 1/2" @ 2632' w/ 50 sx Cmt

Perforate 2650-59'

TD 2661'

WLHU G4S UT TRACT 30-2

CURRENT WELLBORE DIAGRAM

NEWMONT OIL COMPANY

SU-T-R	11-18S-29E	**API #:**	30-015-10347
LOCATION:	**660' FSL 660' FEL**		
CO, ST:	EDDY, NEW MEXICO		
STATUS:	P& A		

LOG ELEVATION:
GROUND ELEVATION: 3510'

	CASING		LINER	
Hole	9 1/4"	6 1/4"		
Pipe	7"	4 1/2"	4 1/2	
Weight				
Grade				
Thread				
Depth	474'	2632'		
Mud wt				

Spud: 06/21/1964
Completed: 06/29/1964

Current

FORM	TOP



15 sx @ surface

290-400'

TOC @ 385' (calc)
Perf @ 400' sqzd
w/50 sx

8 5/8 " @ 505 '
w/ 50 sx Cmt

885-1000'

Perf @ 1000' sqzd w/50 cmt

TOC @ 2229' (calc)

50 sx @ 2245'

4 1/2 " @ 2646 ' w/ 100 sx Cmt

TD 2685'

WLHU G4S UT TRACT 11B-8

CURRENT WELLBORE DIAGRAM

NEWMONT OIL COMPANY

SU-T-R 11-18S-29E	**API #:** 30-015-10476
LOCATION: 1980' FSL 660' FWL	
CO, ST: EDDY, NEW MEXICO	
STATUS: P& A	

LOG ELEVATION:
GROUND ELEVATION: 3509'

CASING				
Hole	12 1/2"	7 7/8"		
Pipe	8 5/8"	4 1/2"		
Weight				
Grade				
Thread				
Depth	505'	2646'		
Mud wt				

Spud: 03/07/1964
Completed: 03/13/1964

Current

WLHU G4S UT TRACT 11-10

CURRENT WELLBORE DIAGRAM

NEWMONT OIL COMPANY

SU-T-R	11-18S-29E	**API #:**	30-015-10563
LOCATION:	**660' FSL 1980' FWL**		
CO, ST:	EDDY, NEW MEXICO		
STATUS:	P& A		

LOG ELEVATION:	
GROUND ELEVATION:	3514'

CASING				
Hole	12 1/4"	7 7/8"		
Pipe	8 5/8"	4 1/2"		
Weight				
Grade				
Thread				
Depth	537'	2607'		
Mud wt				

FORM	TOP

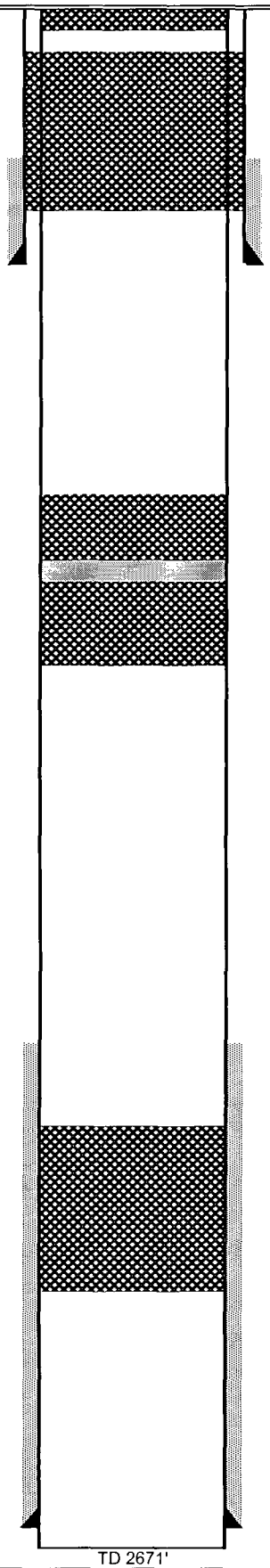

15 sx @ surface

Sqzd 106 sx @ 285'

Sqzd 36 sx @ 385'
TOC @ 417' (calc)
Perf @ 498'

8 5/8 " @ 537 '
w/ 50 sx Cmt

709-900'

15 sx top of Rtnr
Rtnr @ 900' sqzd 50 sx below retr
Perf @ 950'

Spud: 05/29/1964
Completed: 06/02/1964

TOC @ 2190' (calc)

2255-2511 w/ 25 sx

4 1/2 " @ 2607 ' w/ 100 sx Cmt

TD 2671'

Current

FORM	TOP

WLHU G4S UT TRACT 37-3

CURRENT WELLBORE DIAGRAM

NEWMONT OIL COMPANY

SU-T-R 11-18S-29E	**API #:** 30-015-20033
LOCATION: 1190' FNL 150' FEL	
CO, ST: EDDY, NEW MEXICO	
STATUS: P& A	

LOG ELEVATION:
GROUND ELEVATION: 3519'

CASING				
Hole	10 3/4"	7 7/8"		
Pipe	8 5/8"	4 1/2"		
Weight				
Grade				
Thread				
Depth	397'	2733'		
Mud wt				

Spud: 04/08/1967
Completed: 05/05/1967



TOC @ 277' (calcl)

8 5/8 " @ 397 '
w/ 50 sx Cmt

Perf @ 447' circ 110 sx to surface

75 sx @ 975-1185'

225 sx @ 1185-1305'

TOC @ _____

Perf @ 1200'

TOC @ 1273' (calc)

25 sx @2283-2645'

CIBP @ 2645'

Perf 2685-2703'

4 1/2 " @ 2733 ' w/ 150 sx Cmt + 100 sx thru sqz perfs @ 2676'

Current

FORM	TOP



20 sx @ 60' to surface

11 3/4 " @ 654' '
w/ 400 sx Cmt, circ

35 sx @ 604-704'

8 5/8 " @ 3884 ' w/ 1250 sx Cmt, circ

60 sx @ 3802-3934'
50 sx @ 4007-4107'

60 sx @ 8166-8266'

80 sx @ 10,300 -11,579'

TD 13,600'

STW 11 STATE COM #1

CURRENT WELLBORE DIAGRAM

ENRON OIL & GAS COMPANY

SU-T-R 11-18S-29E	**API #:** 30-015-29816
LOCATION: 1980' FNL 1980' FEL	
CO, ST: EDDY, NEW MEXICO	
STATUS: P& A	

LOG ELEVATION:
GROUND ELEVATION: 3507'

CASING				
Hole				
Pipe	11 3/4"	8 5/8"		
Weight				
Grade				
Thread				
Depth	654'	3884'		
Mud wt				

Spud: 09/17/1997
Completed:

Current

FORM	TOP

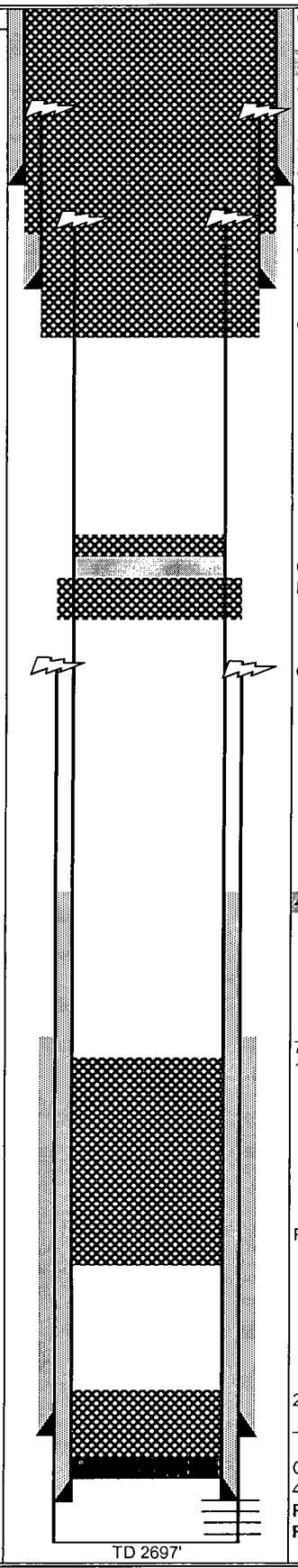

0-250' w/75 sx

8 5/8" TOC @ (calc)

Cut & pld 8 1/4" @ 224'

Perf 250'

250-300'

8 5/8" @ 233' w/50 sx

Perf @ 300', ppd 205 sx

417-569' w/150 sx

8 1/4" TOC @ 419' (calc)

8 1/4 " @ 529 '

w/ 50 sx Cmt

Cut 4 1/2" csg @ 529', pld @ approx 460'

Cmt Retr @ 910' w/50 sx thru retr & 25 sx cmt cap

Perf 960'

Cut & pulled 7" @ 1077'

4 1/2" TOC @ (calc)

7" TOC @ 1924' (calc)

1930-2280' w/25 sx

Perf @ 2180'

2458-2580'

7 " @ 2525 ' w/ 100 sx Cmt

CIBP @ 2580' w/10 sx cmt cap

4 1/2" @ 2600' w/100 sx

Perf 2655-74'

Perf 2659-78'

WLHU G4S UT TRACT 37 #2

CURRENT WELLBORE DIAGRAM

Yates Petroleum Corp

SU-T-R	11A-18S-29E	**API #:**	30-015-03384
LOCATION:	330' FNL & 990' FEL		
CO, ST:	EDDY, NEW MEXICO		
STATUS:	P& A		

LOG ELEVATION:
GROUND ELEVATION: 3538'

CASING				
Hole	10"	8"		
Pipe	8 1/4"	7"	8 5/8"	4 1/2"
Weight				
Grade				
Thread				
Depth	529'	2525'	233'	2600'
Mud wt				

Spud: **9/12/1939**
Completed: **10/24/1939**
Re-Completed: **12/1/1963**

Current

FORM	TOP

0-400' circ 100 sx

TOC @ 348' (calc)

Cut & pld 4 1/2" @ 420'
8 5/8 " @ 468 '
w/ 50 sx Cmt

720-1000' w/30 sx

Cmt Retr @ 1000'
Perf 1090' sqzd w/100 sx, displaced to Cmt Retr

Cmt Retr @ 1100', sqzd w/450 sx

Perf 1200'

2132-2500'
TOC @ 2189' (calc)

CIBP @ 2500' w/25 sx cmt cap

4 1/2" " @ 2606 ' w/ 100 sx Cmt
Perf @ 2637 & 2647'

TD 2670'

WLHU G4S UT TRACT 11-7

CURRENT WELLBORE DIAGRAM

Yates Petroleum Corp

SU-T-R	11K-18S-29E	**API #:**	30-015-10475
LOCATION:	1980' FS & WL		
CO, ST:	EDDY, NEW MEXICO		
STATUS:	P& A		

LOG ELEVATION:	
GROUND ELEVATION:	3513'

CASING				
Hole	12 1/4"	7 7/8"		
Pipe	8 5/8"	4 1/2"		
Weight				
Grade				
Thread				
Depth	468'	2606'		
Mud wt				

Spud: **2/24/1964**
Completed: **3/2/1964**

Current

FORM	TOP

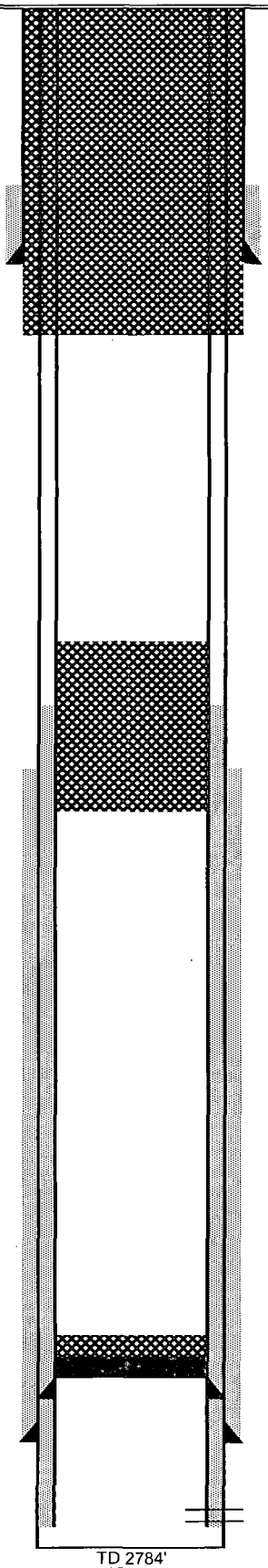

3-400'

TOC @ 225' (calc)

8 5/8" @ 350'
w/ 50 sx cmt

Perf @ 400', sqzd w/
100 sx, circ to surface

4 1/2" TOC @ 1050' (TS)
1055-1264' w/ 25 sx cmt
Perf @ 1195'
7" TOC @ 1200' (CBL)

CIBP @ 2525' w/ 35' cmt cap
63 jts 4 1/2" @ 2565' w/ 125 sx cmt
4 1/2" liner @ 2565-2744' w/ 65 sx cmt

7" @ 2635' w/ 100 sx cmt

Perf @ 2747-2783'

WLHU Tract 6-1

CURRENT WELLBORE DIAGRAM

YATES PETROLEUM

SU-T-R	12-18S-29E	**API #:**	30-015-03393
LOCATION:	1980' FSL & 660' FEL		
CO, ST:	EDDY, NEW MEXICO		
STATUS:	P& A		

LOG ELEVATION:	
GROUND ELEVATION:	3515'

	CASING			LINER
Hole	10"	8 1/4"		
Pipe	8 5/8"	7"	4 1/2"	4 1/2"
Weight				
Grade				
Thread				
Depth	350'	2635'	2565'	2565-2744'
Mud wt				

Spud: 2/16/1942
Completed: 3/24/1942

WLHU Tract 6-2

CURRENT WELLBORE DIAGRAM

YATES PETROLEUM

SU-T-R	12-18S-29E	**API #:**	30-015-03394
LOCATION:	1980' FSL & 1980' FEL		
CO, ST:	EDDY, NEW MEXICO		
STATUS:	P& A		

LOG ELEVATION:	
GROUND ELEVATION:	3509'

CASING				
Hole				
Pipe	8 5/8"	7"		
Weight				
Grade				
Thread				
Depth	340'	2603'		
Mud wt				

Spud: 3/31/1942
Completed: 5/5/1942

FORM	TOP	



2-60'

Perfs @ 60', sqzd w/ 45 sx cmt

TOC 220' (calc)

303-390'
8 5/8" @ 340' w/ 50 sx cmt

Perfs 390', sqzd w/ 75 sx cmt

992-1153' w/ 30 sx cmt

Perfs 1096'

TOC @ 1460' (CBL)

2382-2462' w/ 60 sx cmt (OCD form reports 2562')

CIBP @ 2553' w/ 35' cmt cap

7" @ 2603' w/ 100 sx cmt

Perf 2700-2720'

TD 2745'

Current

FORM	TOP

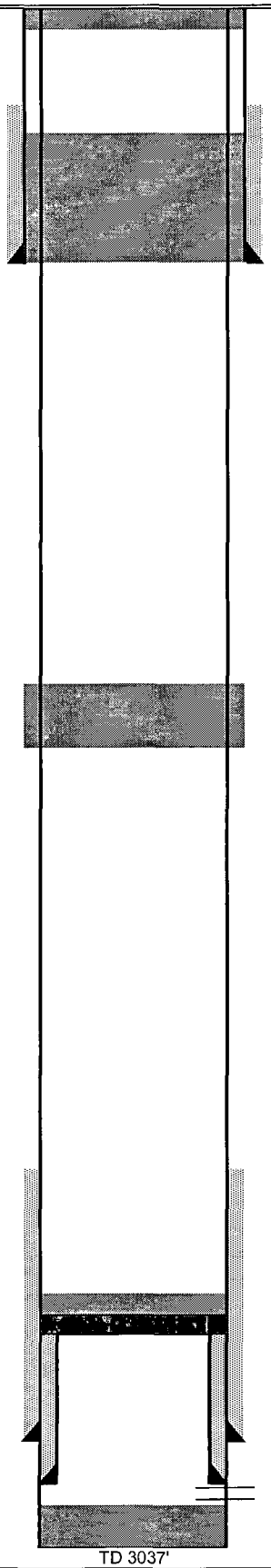

15 sx cmt plug @ surf

TOC 236' (calc)

40-355' w/ 120 sx cmt

Perf 355'
8 1/4" @ 355' w/ 50 sx cmt

953-1045' w/ 150 sx cmt

Perf 1045'

TOC 1916' (calc)

2520' CIBP w/ 25 sx cmt cap
2520-2695' set 4 1/2" liner w/ 150 sx cmt

7" @ 2602' w/ 100 sx cmt

Perfs 2703-2710'
2727' Cmt plug

WLHU Tract 6-3

CURRENT WELLBORE DIAGRAM

YATES PETROLEUM

SU-T-R	12-18S-29E	**API #:**	30-015-03395
LOCATION:	660' FSL & 1980' FEL		
CO, ST:	EDDY, NEW MEXICO		
STATUS:	P& A		

LOG ELEVATION:
GROUND ELEVATION: 3522'

	CASING			LINER
Hole				
Pipe	8 1/4"	7"		4 1/2"
Weight				
Grade				
Thread				
Depth	355'	2602'		2520-2695'
Mud wt				

Spud: 6/22/1943
Completed: 9/19/1943

Current

FORM	TOP

WLHU Tract 6-4

CURRENT WELLBORE DIAGRAM

YATES PETROLEUM

SU-T-R	12-18S-29E	**API #:**	30-015-03396
LOCATION:	660' FSL & 660' FEL		
CO, ST:	EDDY, NEW MEXICO		
STATUS:	P& A		

LOG ELEVATION:	
GROUND ELEVATION:	

CASING				
Hole				
Pipe	8 1/4"	7"		
Weight				
Grade				
Thread				
Depth	375'	2646'		
Mud wt				

Spud: 9/22/1943
Completed: 11/3/1943



TOC 263' (calc)

8 1/4" @ 375' w/ 50 sx

Perf 425'; circ w/ 150 sx cmt to surface

1020' plug w/ 75 sx cmt

Perf 1150'

TOC 1961' (calc)

2242-2538' plug w/ 30 sx cmt

2596' CIBP w/ 35 sx cmt cap

7" @ 2646' w/ 100 sx cmt

Current

FORM	TOP

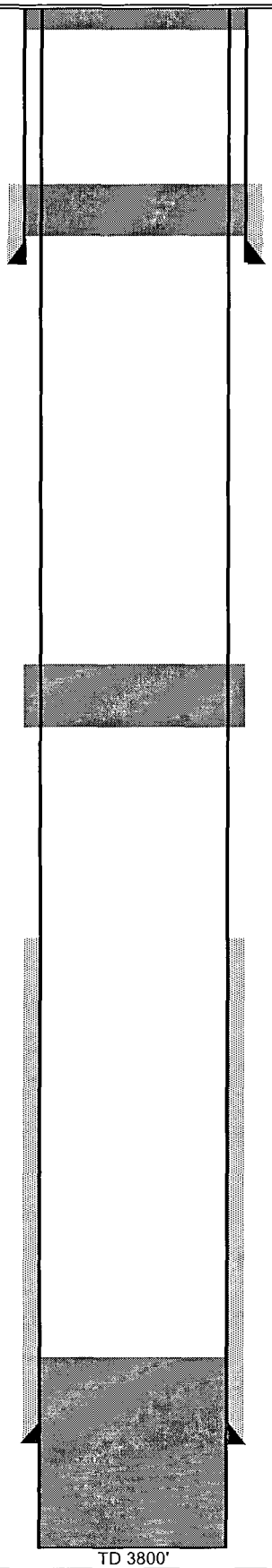

15 sx cmt surface plug

TOC 320' (calc)
273-390' w/ 50 sx cmt
Perfs 390'
8" @ 424' w/ 50 sx cmt

1040-1170' w/ 50 sx cmt

Perfs 1170'

7" TOC @ 2037' (calc)

2587' 100 sx cmt plug to bottom

7" @ 2698' w/ 100 sx cmt

WLHU Tract 13-1

CURRENT WELLBORE DIAGRAM

YATES PETROLEUM

SU-T-R	12-18S-29E	**API #:**	30-015-03397
LOCATION:	330' FNL & 330' FEL		
CO, ST:	EDDY, NEW MEXICO		
STATUS:	P& A		

LOG ELEVATION:
GROUND ELEVATION: 3543'

CASING				
Hole				
Pipe	8"	7"		
Weight				
Grade				
Thread				
Depth	424'	2698'		
Mud wt				

Spud: 3/17/1939
Completed: 7/19/1939

Current

FORM	TOP

WLHU Tract 13-2

CURRENT WELLBORE DIAGRAM

YATES PETROLEUM

SU-T-R	12-18S-29E	**API #:**	30-015-03398
LOCATION:	330' FNL & 2310' FEL		
CO, ST:	EDDY, NEW MEXICO		
STATUS:	P& A		

LOG ELEVATION:	
GROUND ELEVATION:	

CASING				
Hole				
Pipe	8 1/4"	7"		
Weight				
Grade				
Thread				
Depth	440'	2636'		
Mud wt				

Spud: 3/26/1940
Completed: 4/25/1940

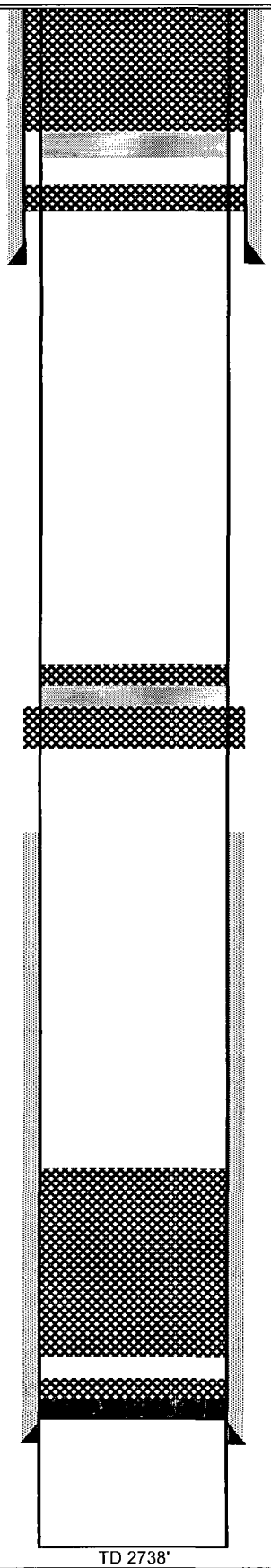

Cmt retr @ 287' w/ 50 sx circ to surf
TOC @ 334' (calc)
Perf 355'
8 1/4" @ 440' w/ 50 sx cmt

Cmt retr @ 987' w/ 35' cmt cap

Perf 1038', sqzd w/ 65 sx cmt

TOC @ 1216' (CBL)

2240-2550' w/ 100 sx cmt

2600' CIBP w/ 10 sx cmt cap
7" @ 2636' w/ 100 sx cmt

TD 2738'

Current

FORM	TOP

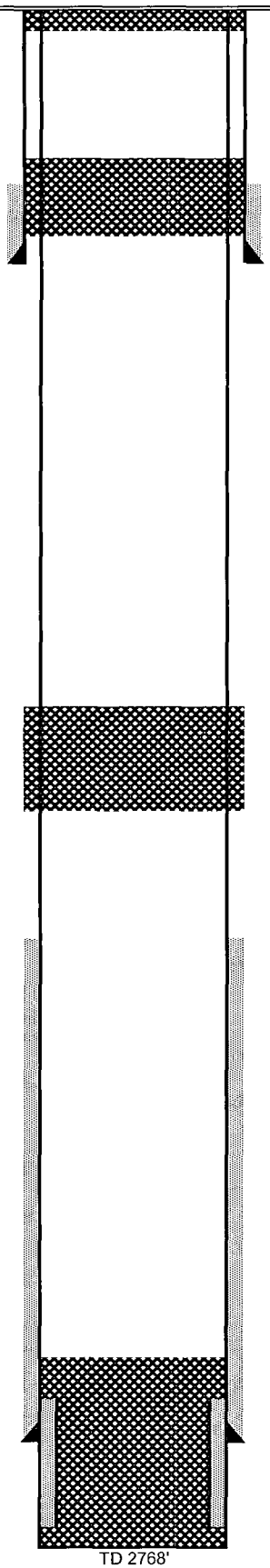

15 sx cmt @ surf

219-330'
TOC @ 253' (calc)
Perf 330', sqzd 50 sx
8 1/4" @ 359' w/ 50 sx cmt

960-975' w/ 15 sx cmt
975-1130' w/ 50 sx cmt

Perf 1130'

TOC @ 1946' (calc)

2307' - TD w/ 100 sx cmt

4 1/2" from 2596-2727' w/ 150 sx cmt
7" @ 2632' w/ 100 sx cmt

Perfs 2732-54'

TD 2768'

WLHU Tract 13-5

CURRENT WELLBORE DIAGRAM

YATES PETROLEUM CO.

SU-T-R	12-18S-29E	**API #:**	30-015-03402
LOCATION:	1650' FNL & 1670' FEL		
CO, ST:	EDDY, NEW MEXICO		
STATUS:	P& A		

LOG ELEVATION:
GROUND ELEVATION: 3526'

	CASING		LINER	
Hole				
Pipe	8 1/4"	7"	4 1/2"	
Weight				
Grade				
Thread				
Depth	359'	2632'	2596-2727'	
Mud wt				

Spud: 1/5/1942
Completed: 2/8/1942

Current

FORM	TOP



Surf-280' w/ 120 sx cmt

Fill csg w/ cmt
TOC @ 288' (calc)
Cmt retr @ 360' sqzd w/ 50 sx cmt
Cut 7" @ 405'
8 1/4" @ 408' w/ 50 sx cmt

Cmt retr @ 1060' sqzd w/ 100 sx
Perf 1100'

TOC @ 1975' (CBL)

CIBP @ 2640' w/ 35' cmt cap
7" @ 2670' w/ 100 sx cmt

WLHU Tract 13-7

CURRENT WELLBORE DIAGRAM

YATES PETROLEUM CO.

SU-T-R	12-18S-29E	**API #:**	30-015-03404
LOCATION:	990' FNL & 990' FEL		
CO, ST:	EDDY, NEW MEXICO		
STATUS:	P& A		

LOG ELEVATION:
GROUND ELEVATION: 3527'

CASING				
Hole				
Pipe	8 1/4"	7"		
Weight				
Grade				
Thread				
Depth	408'	2670'		
Mud wt				

Spud: 5/22/1947
Completed: 6/29/1947

Current

WLHU Tract 3-1

CURRENT WELLBORE DIAGRAM

YATES PETROLEUM CO.

SU-T-R	12-18S-29E	**API #:**	30-015-03405
LOCATION:	330' FNL & 1650' FWL		
CO, ST:	EDDY, NEW MEXICO		
STATUS:	P& A		

LOG ELEVATION:	
GROUND ELEVATION:	3500'

CASING				
Hole				
Pipe	8 1/4"	6 5/8"		
Weight				
Grade				
Thread				
Depth	430'	2573'		
Mud wt				

Spud: 11/2/1939
Completed: 1/5/1940

FORM	TOP

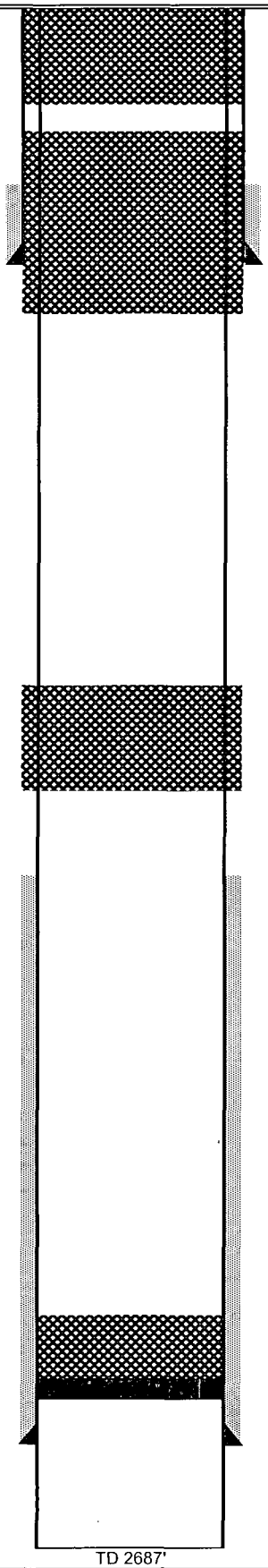

0-246', circ w/60 sx

253-480'

TOC @ 324' (calc)

8 1/4" @ 430' w/ 50 sx cmt

Perfs 480', sqz w/150 sx

869-1050'

Perfs 1050', sqz w/75 sx

TOC @ ____' (calc)

2217-2400'

CIBP @ 2400' w/ 30 sx cmt cap

6 5/8" @ 2573' w/ 100 sx cmt

TD 2687'

FORM	TOP

WLHU Tract 3-2

CURRENT WELLBORE DIAGRAM

YATES PETROLEUM CO.

SU-T-R	12-18S-29E	**API #:**	30-015-03406
LOCATION:	330' FNL & 330' FWL		
CO, ST:	EDDY, NEW MEXICO		
STATUS:	P& A		

LOG ELEVATION:
GROUND ELEVATION: 3507'

CASING				LINER
Hole				
Pipe	8 1/4"	6 5/8"	4 1/2"	4 1/2"
Weight				
Grade				
Thread				
Depth	415'	2569'	2486'	129'
Mud wt				

Spud: 1/19/1940
Completed: 2/14/1940



Perf 150', circ 15 sx
193'-surface
193-465'
TOC 311' (calc)

8 1/4" @ 415' w/ 50 sx cmt

Perf 465', sqzd w/ 140 sx cmt

865-1243' w/ 25 sx cmt

Perf 1200'

7" TOC @

2008-2386' w/25 sx

CIBP @ 2386'

4 1/2" @ 2486' w/300 sx, circ (1/92)
4 1/2" liner, 129' w/150 sx (9/64)
6 5/8" @ 2569' w/ 100 sx cmt

Perfs 2658-70'

Current

FORM	TOP



TOC 322' (calc)

Perfs 415', circ 180 sx cmt

8 5/8" @ 430' w/ 50 sx cmt

996-1175'

Perfs 1175', sqzd w/ 75 sx cmt

TOC 2176' (calc)

2309' w/ 100 sx cmt

7" @ 2588' w/ 100 sx cmt

WLHU Tract 3-3

CURRENT WELLBORE DIAGRAM

YATES PETROLEUM CO.

SU-T-R	12-18S-29E	**API #:**	30-015-03407
LOCATION:	660' FNL & 2309' FWL		
CO, ST:	EDDY, NEW MEXICO		
STATUS:	P& A		

LOG ELEVATION:

GROUND ELEVATION: 3516'

CASING				
Hole				
Pipe	8 5/8"	7"		
Weight				
Grade				
Thread				
Depth	430'	2588'		
Mud wt				

Spud: 9/30/1948

Completed: 12/10/1948

FORM	TOP

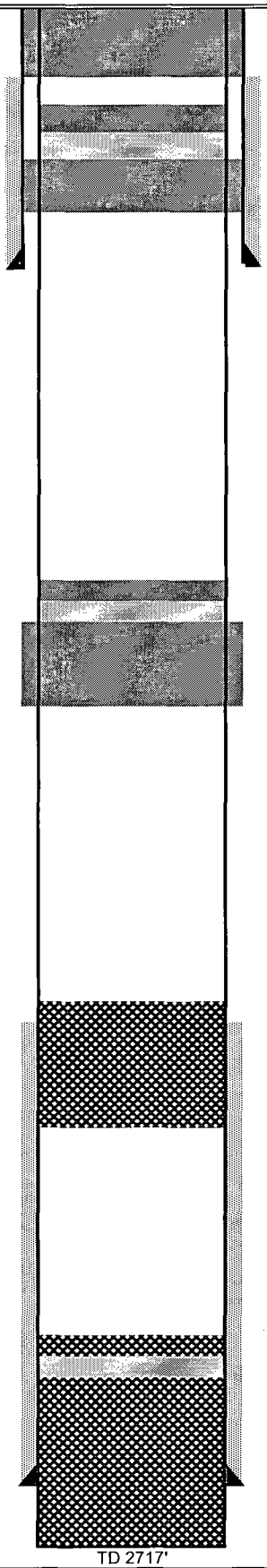

Surf-60', circ w/ 25 sx thru hole @ 45'
TOC 37' (calc)

Hole @ 352', cmt retr @ 322' w/ 35' cmt cap sqzd w/ 50 sx cmt

7" @ 380' w/ 50 sx cmt

Cmt retr @ 956' w/ 35' cmt cap
Hole @ 1060', sqzd w/ 50 sx cmt

TOC 2225' (calc)

2100-2242' w/ 25 sx cmt

Cmt retr @ 2606' w/ 35' cmt cap, sqzd OH w/ 50 sx cmt

4 1/2" @ 2642' w/ 100 sx cmt

TD 2717'

WLHU Tract 4-1

CURRENT WELLBORE DIAGRAM

YATES PETROLEUM CO.

SU-T-R	12-18S-29E	**API #:**	30-015-03512
LOCATION:	2310' FSL & 2310' FWL		
CO, ST:	EDDY, NEW MEXICO		
STATUS:	P& A		

LOG ELEVATION:	
GROUND ELEVATION:	

CASING				
Hole				
Pipe	7"	4 1/2"		
Weight				
Grade				
Thread				
Depth	380'	2642'		
Mud wt				

Spud: 11/26/1962
Completed: 12/2/1962

Current

FORM	TOP



Circ to pit 60 sx cmt

135-400'

TOC 185' (calc)

Perfs 400', sqzd w/50 sx cmt

7 5/8" @ 425' w/ 50 sx cmt

770-1027'

Perfs 1027', sqzd w/50 sx

CIBP @ 2542' w/ 25 sx cmt cap

4 1/2" @ 2654' w/ 100 sx cmt

WLHU Tract 4-2

CURRENT WELLBORE DIAGRAM

YATES PETROLEUM CO.

SU-T-R	12-18S-29E	**API #:**	30-015-10213
LOCATION:	990' FSL & 2310' FWL		
CO, ST:	EDDY, NEW MEXICO		
STATUS:	P& A		

LOG ELEVATION:
GROUND ELEVATION: 3504'

CASING				
Hole				
Pipe	7 5/8"	4 1/2"		
Weight				
Grade				
Thread				
Depth	425'	2654'		
Mud wt				

Spud: 12/5/1963
Completed: 12/12/1963

Current

FORM	TOP



Filled hole w/ 25 sx

Perf 100', circ w/ 245 sx cmt

TOC 172' (calc)

146-486'

7 5/8" @ 424' w/ 50 sx cmt

Perfs 486', sqzd w/ 100 sx cmt

758-936'

Perfs 1050', sqzd w/ 300 sx cmt

2001' 50 sx cmt

TOC 2163' (calc)

4 1/2" @ 2580' w/ 100 sx cmt

WLHU Tract 13-8

CURRENT WELLBORE DIAGRAM

YATES PETROLEUM CO.

SU-T-R	12-18S-29E	**API #:**	30-015-10281
LOCATION:	2310' FSL & 990' FWL		
CO, ST:	EDDY, NEW MEXICO		
STATUS:	P& A		

LOG ELEVATION:
GROUND ELEVATION: 3500'

CASING				
Hole	9 7/8"	7 5/8"		
Pipe	7 5/8"	4 1/2"		
Weight				
Grade				
Thread				
Depth	424'	2580'		
Mud wt				

Spud: 11/25/63
Completed: 11/30/63

Current

FORM	TOP

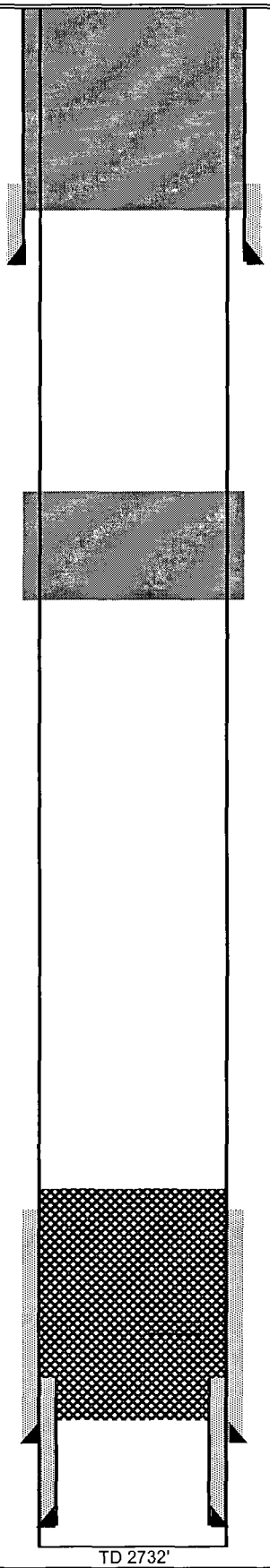

Surf-65' w/10 sx cmt

TOC 326' (calc)
Perfs 393', sqzd w/ 95 sx cmt, circ to surf
8 5/8" @ 446' w/ 50 sx cmt

848-1100'

Perfs 1100', sqzd w/ 65 sx cmt

TOC 2233' (calc)
2230' w/ 5 sx cmt
2240-2598' w/ 25 sx cmt

4 1/2" @ 2650' w/ 100 sx cmt
2579-2719' 4 1/2" liner w/ 50 sx cmt
Perfs 2680-2702'

WLHU Tract 13-9

CURRENT WELLBORE DIAGRAM

YATES PETROLEUM CO.

SU-T-R	12-18S-29E	**API #:**	30-015-10351
LOCATION:	1980' FNL & 660' FWL		
CO, ST:	EDDY, NEW MEXICO		
STATUS:	P& A		

LOG ELEVATION:
GROUND ELEVATION: 3510'

	CASING		LINER	
Hole	9 7/8"	8 5/8"		
Pipe	8 5/8"	4 1/2"	4 1/2"	
Weight				
Grade				
Thread				
Depth	446'	2650'	2579-2719'	
Mud wt				

Spud: 5/22/1964
Completed: 5/28/1964

FORM	TOP



10 sx cmt top

TOC 149' (calc)

7 5/8" @ 401' w/ 50 sx cmt

Perf 451', circ 140 sx cmt to surf

925-1050'

Perf 1050', sqzd w/75 sx

2034-2396' w/ 25 sx cmt

TOC 232' (calc)

CIBP @ 2396'

Perfs 2674-2694'

4 1/2" @ 2740' w/ 100 sx cmt

WLHU Tract 3-4

CURRENT WELLBORE DIAGRAM

YATES PETROLEUM CO.

SU-T-R	12-18S-29E	**API #:**	30-015-10562
LOCATION:	990' FNL & 1650' FWL		
CO, ST:	EDDY, NEW MEXICO		
STATUS:	P& A		

LOG ELEVATION:
GROUND ELEVATION: 3517'

CASING				
Hole	10"	7 7/8"		
Pipe	7 5/8"	4 1/2"		
Weight				
Grade				
Thread				
Depth	401'	2740'		
Mud wt				

Spud: 7/8/1965
Completed: 7/25/1965

Current

FORM	TOP

WLHU Tract 13-10

CURRENT WELLBORE DIAGRAM

YATES PETROLEUM CO.

SU-T-R	12-18S-29E	**API #:**	30-015-10869
LOCATION:	1800' FSL & 990' FWL		
CO, ST:	EDDY, NEW MEXICO		
STATUS:	P& A		

LOG ELEVATION:
GROUND ELEVATION: 3498'

CASING				
Hole	10 3/4"	7 7/8"		
Pipe	8 5/8"	4 1/2"		
Weight				
Grade				
Thread				
Depth	412'	2693'		
Mud wt				

Spud: 9/22/1966
Completed: 10/11/1966



Current

FORM	TOP



Circ to surf w/ 20 sx cmt @ 164'

8 5/8" @ 370' w/ 275 sx cmt, circ

494' w/ 25 sx cmt

1113-1311' w/ 25 sx cmt

2562-2852' w/ 50 sx cmt

Perfs 2781-2802'

5 1/2" @ 2950' w/ 575 sx, circ

WLHU Tract 13-12

CURRENT WELLBORE DIAGRAM

YATES PETROLEUM CO.

SU-T-R	12-18S-29E	**API #:**	30-015-27446
LOCATION:	2408' FNL & 440' FEL		
CO, ST:	EDDY, NEW MEXICO		
STATUS:	P& A		

LOG ELEVATION:	
GROUND ELEVATION:	3524'

CASING				
Hole	12 1/4"	7 7/8"		
Pipe	8 5/8"	5 1/2"		
Weight				
Grade				
Thread				
Depth	370'	2950'		
Mud wt				

Spud: 6/22/1993
Completed: 7/6/1993

Current

FORM	TOP



10 sx @ surface

TOC @ 309' (calc)

15 sx plug @ bttm & into 8" csg

8 " @ 410 '
w/ 50 sx Cmt

LUCIA BROOKS #2

CURRENT WELLBORE DIAGRAM

Yates Petroleum Corp.

SU-T-R	13-18S-29E	**API #:**	30-015-03409
LOCATION:	660' FNL & 1980' FEL		
CO, ST:	EDDY, NEW MEXICO		
STATUS:	P& A		

LOG ELEVATION:	
GROUND ELEVATION:	

CASING				
Hole				
Pipe	8"	7"		
Weight				
Grade				
Thread				
Depth	410'	3097'		
Mud wt				

Spud: **2/10/1944**
Completed: **10/8/1944**



TD 3472'

10 sx cmt plug in 7" csg stub

Pld 2300' of 7" csg

TOC @ 2411' (calc)

7 " @ 3097 ' w/ 100 sx Cmt

10 sx @ 3200'

Current

FORM	TOP



15 sx cmt to surface

70sx @ 80-270'

TOC @ 238' (calc)
Plug @ 270-343'

Perf @ 343',
sqzd w/50sx cmt
8 1/4 " @ 355 '
w/ 50 sx Cmt

20 sx cmt on plug top
1025-1840'

Perf @ 1840',
sqzd w/50sx cmt

TOC @ 1986' (calc)

CIBP @ 2490'
w/25 sx cmt

7 " @ 2572 ' w/ 100 sx Cmt

TD 2760'

WLHU G4S UT TRCT 7 #1

CURRENT WELLBORE DIAGRAM

YATES PETROLEUM CORPORATION

SU-T-R	13-18S-29E	**API #:**	30-015-03408
LOCATION:	**660' FNL 660' FEL**		
CO, ST:	EDDY, NEW MEXICO		
STATUS:	P& A		

LOG ELEVATION:	
GROUND ELEVATION:	3505'

CASING				
Hole				
Pipe	8 1/4"	7"		
Weight				
Grade				
Thread				
Depth	355'	2572'		
Mud wt				

Spud: 11/17/1943
Completed: 01/31/1944

Current

FORM	TOP

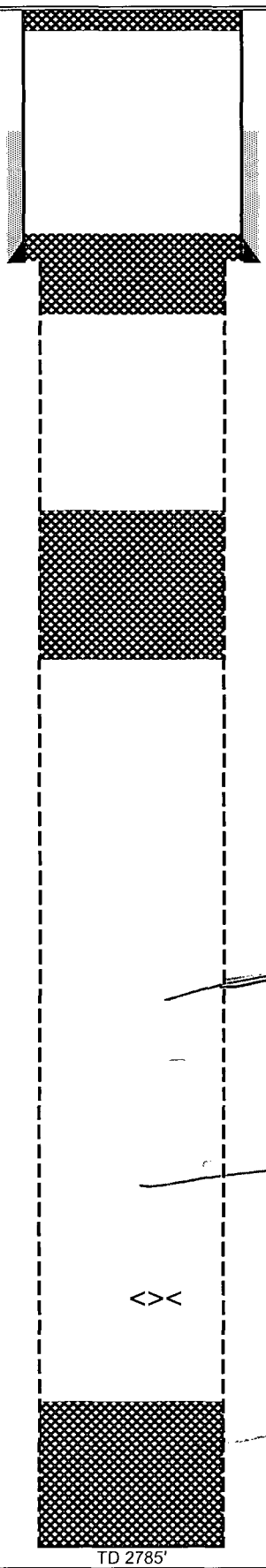

10 sx @ surface

TOC @ 330' (calc)

8 1/4 " @ 455 '
w/ 50 sx Cmt

20 sx @ 475'

20 sx @ 950'

? Base of Salt ?

<><

Re-entered to 2550' & lost tools in hole

25 sx at bottom

TD 2785'

BRANSOUM #1

CURRENT WELLBORE DIAGRAM

T. B. Knox

SU-T-R	14-18S-29E	**API #:**	30-015-03412
LOCATION:	330' FNL & 2310' FEL		
CO, ST:	EDDY, NEW MEXICO		
STATUS:	P& A		

LOG ELEVATION:	
GROUND ELEVATION:	

CASING				
Hole				
Pipe	8 1/4"			
Weight				
Grade				
Thread				
Depth	455'			
Mud wt				

Spud: **4/16/1940**
Completed: **6/5/1940**
Re-Entered: **12/4/1963**

2145 Queen

OK

2515 GBG

2850 Premier

3030 SA

Current

FORM	TOP

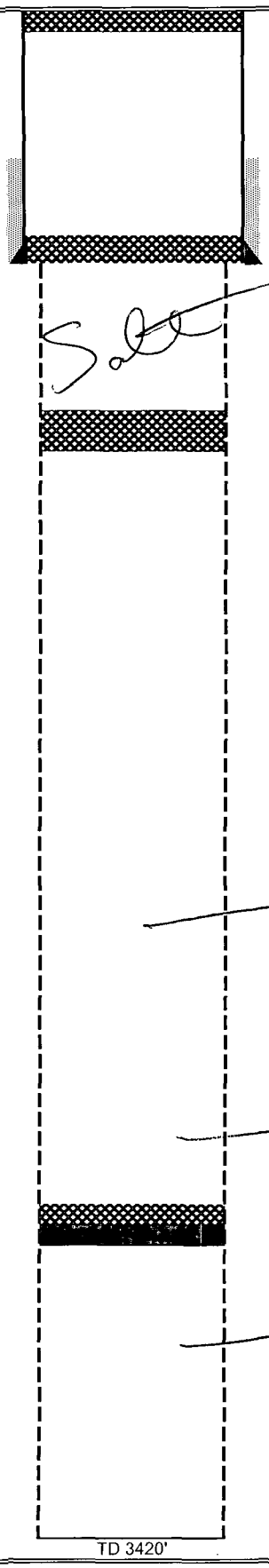

Boulter #2

CURRENT WELLBORE DIAGRAM

Dixon and Yates Oil Company

SU-T-R	14-18S-29E	**API #:**	30-015-03411
LOCATION:	2310' FS & WL		
CO, ST:	EDDY, NEW MEXICO		
STATUS:	P& A		

LOG ELEVATION:	
GROUND ELEVATION:	

CASING				
Hole				
Pipe	8 1/2"			
Weight				
Grade				
Thread				
Depth	381'			
Mud wt				

Spud: 5/28/1946
Completed: 7/19/1946

OK

Current

FORM	TOP



0-80' surface plug

80-390' w/100 sx

TOC @ 327' (calc)

Cmt Retr @ 390' w/ 35 sx cmt cap

ppd 50 sx, sqz 45 sx

Cut off 7" @ 447'

8 1/4 " @ 447 '

w/ 50 sx Cmt

Perf @ 447'

Cmt Retr @ 1090', sqzd 50 sx w/35 sx cmt cap

Perf @ 1125'

TOC @ 2014' (calc)

CIBP @ 2650' w/35' cmt cap

6 5/8 " @ 2700 ' w/ 100 sx Cmt

TD 2838'

YATES "A" #10

CURRENT WELLBORE DIAGRAM

Yates Petroleum Corp

SU-T-R	14-18S-29E	**API #:**	30-015-04485
LOCATION:	330' FSL & 990' FWL		
CO, ST:	EDDY, NEW MEXICO		
STATUS:	P& A		

LOG ELEVATION:
GROUND ELEVATION: 3542'

CASING				
Hole	10"	7 7/8"		
Pipe	8 1/4"	6 5/8"		
Weight				
Grade				
Thread				
Depth	447'	2700'		
Mud wt				

Spud: **6/10/1949**
Completed: **7/11/1949**

Current

FORM	TOP



50' cmt @ surf

TOC @ 315' (calc)
445-335' w/100 sx, circ

8 5/8" @ 435'
w/ 50 sx Cmt

Perf @ 435'

1100-1200' w/100 sx

Perf @ 1200'

TOC @ 2173' (calc)

2510' w/ 50 sx
4 1/2" @ 2590 ' w/ 100 sx Cmt

TD 2650

Boulter #3

CURRENT WELLBORE DIAGRAM

Dixon & Yates Oil Company

SU-T-R	14-18S-29E	**API #:**	30-015-10529
LOCATION:	**660' FNL & FWL**		
CO, ST:	EDDY, NEW MEXICO		
STATUS:	P& A		

LOG ELEVATION:
GROUND ELEVATION: 3505'

CASING				
Hole	11"	7.875"		
Pipe	8 5/8"	4 1/2"		
Weight				
Grade				
Thread				
Depth	435'	2590'		
Mud wt				

Spud:11/9/1964
Completed: 11/15/1964

Current

FORM	TOP



15 sx at surf

329-449' w/10 sx

8 5/8 " @ 404 '
w/ 250 sx Cmt, circ

CIPB @ 2530' w/50' cmt on top

2576-96'

3066-3139'

cmt rtr @ 3384' w/ 50' cmt on top
3395-3400', sqzd w/ 50 sx

4 1/2 " @ 3850' w/ 1155 sx Cmt, circ

Boulter Federal #4

CURRENT WELLBORE DIAGRAM

MYCO Industries, Inc.

SU-T-R 14-18S-29E	**API #:** 30-015-2480
LOCATION: 1650' FS & WL	
CO, ST: EDDY, NEW MEXICO	
STATUS: P& A	

LOG ELEVATION:	
GROUND ELEVATION:	3478'

CASING				
Hole	12 1/4"	7 7/8"		
Pipe	8 5/8"	4 1/2"		
Weight				
Grade				
Thread				
Depth	404'	3850'		
Mud wt				

Spud:10/04/1982
Completed: 12/20/82

Current

FORM	TOP

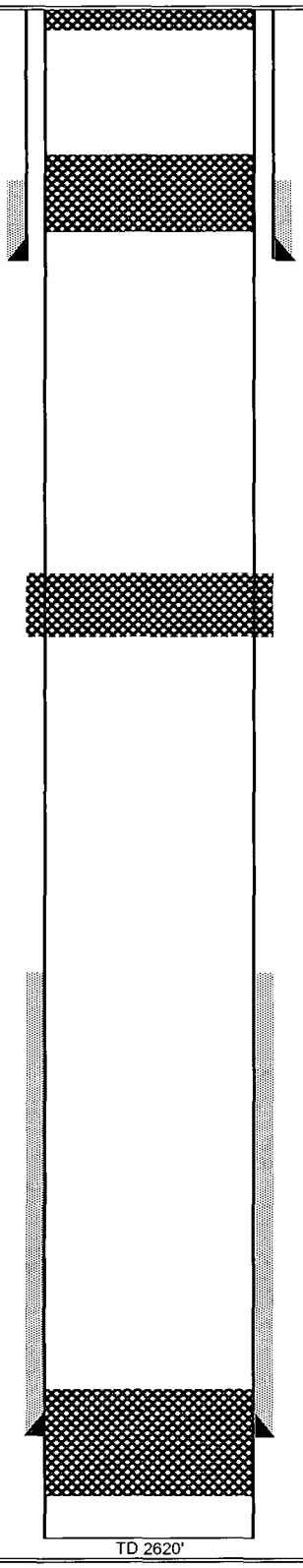

15 sx @ surface

230-315'
TOC @ 256' (calc)
Perf @ 315' w/50 sx
8 1/4 " @ 362 '
w/ 50 sx Cmt

Perf @ 890' sqzd
w/50 sx @ 783-890'

TOC @ 1759' (calc)

7 " @ 2445 ' w/ 100 sx Cmt

220 sx @ 2240-2583'

TD 2620'

WLHU G4S UT TRCT 8B #4

CURRENT WELLBORE DIAGRAM

NEWMONT OIL COMPANY

SU-T-R	15-18S-29E	**API #:**	30-015-03416
LOCATION:	**330' FNL 990' FWL**		
CO, ST:	EDDY, NEW MEXICO		
STATUS:	P& A		

LOG ELEVATION:	
GROUND ELEVATION:	3478'

CASING				
Hole	10"	8 1/4"		
Pipe	8 1/4"	7"		
Weight				
Grade				
Thread				
Depth	362'	2445'		
Mud wt				

Spud: 04/20/1940
Completed: 05/18/1940

FORM	TOP



15 sx @ surface

TOC @ 226' (calc)

Perf @ 355' sqzd
w/55sx 225-355'
8 5/8 " @ 405 '
w/ 75 sx Cmt

Perf @ 950' sqzd
w/ 50sx 826-950'

TOC @ 2083' (calc)

CIBP @ 2475' w/25 sx cmt

5 1/2 " @ 3436 ' w/ 250 sx Cmt

WLHU G4S UT TRCT 8D #5

CURRENT WELLBORE DIAGRAM

NEWMONT OIL COMPANY

SU-T-R	15-18S-29E	**API #:**	30-015-03417
LOCATION:	**990' FNL 2310' FEL**		
CO, ST:	EDDY, NEW MEXICO		
STATUS:	P& A		

LOG ELEVATION:
GROUND ELEVATION: 3473'

CASING				
Hole				
Pipe	8 5/8"	5 1/2"		
Weight				
Grade				
Thread				
Depth	405'	3436'		
Mud wt				

Spud: 04/04/1940
Completed: 05/03/1940

FORM	TOP



5 sx @ surface

TOC @ 284' (calc)
100' @ 325-425'

8 5/8 " @ 404 '
w/ 50 sx Cmt

100' @ 2700-2800'

100' cmt @ 3000-3100'

CITIES FEDERAL #1

CURRENT WELLBORE DIAGRAM

C.E. ROACH DRILLING COMPANY

SU-T-R	15-18S-29E	**API #:**	30-015-10725
LOCATION:	**1650' FNL 660' FEL**		
CO, ST:	EDDY, NEW MEXICO		
STATUS:	P& A		

LOG ELEVATION:
GROUND ELEVATION: 3498'

CASING				
Hole	10"			
Pipe	8 5/8"			
Weight				
Grade				
Thread				
Depth	404'			
Mud wt				

Spud: 02/05/1966
Completed: 03/18/1966

2080' Queen

2570' Loco Hills

2880' SA.

FORM	TOP

WLHU G4S UT TRCT 8B #6

CURRENT WELLBORE DIAGRAM

YATES PETROLEUM CORPORATION

SU-T-R	15-18S-29E	**API #:**	30-015-20214
LOCATION:	**1310' FNL 10' FWL**		
CO, ST:	EDDY, NEW MEXICO		
STATUS:	P& A		

LOG ELEVATION:	
GROUND ELEVATION:	3498'

CASING				
Hole	10 3/4"	7 7/8"		
Pipe	8 5/8"	4 1/2"		
Weight				
Grade				
Thread				
Depth	353'	2592'		
Mud wt				

Spud: 03/28/1969
Completed: 04/03/1969



TOC @ 233' (calc)

8 5/8 " @ 353 '
w/ 50 sx Cmt

Perf @ 357'
105sx cir to surface

Perf @ 895'
sqzd w/50sx

TOC @ 1967' (calc)

15 sx @ 2470'

CIBP @ 2480'

Perforated 2530-43'

4 1/2 " @ 2592 ' w/ 150 sx Cmt

TD 2593'

FORM	TOP



5 sx @ surface

Pulled all available
8 1/4" csg
TOC @ 219' (calc)

8 1/4 " @ 316 '
w/ 50 sx Cmt

10 sx @ 420'

10 sx @ 900'

Pulled all available 7" csg
TOC @ 1741' (calc)

10 sx @ TD
7 " @ 2427 ' w/ 100 sx Cmt

STATE #1

CURRENT WELLBORE DIAGRAM

Texas Trading Co

SU-T-R	16-18S-29E	**API #:**	30-015-05759
LOCATION:	1650' FNL & 2310' FEL		
CO, ST:	EDDY, NEW MEXICO		
STATUS:	P& A		

LOG ELEVATION:	
GROUND ELEVATION:	

CASING				
Hole				
Pipe	8 1/4"	7"		
Weight				
Grade				
Thread				
Depth	316'	2427'		
Mud wt				

Spud: **5/21/1940**
Completed: **6/26/1940**
Re-Entered & Deepened: **6/6/1950**

OK
MAT BE
~~5/2 @ 3226' w/60 SX~~

FIRST
2685 TD

10 SX

Current

FORM	TOP



10 sx & marker @ surf

TOC @ 281' (calc)

8 5/8 " @ 406 '
w/ 50 sx Cmt

20 sx @ 412'

STATE O-16 #1

CURRENT WELLBORE DIAGRAM

Donnell Drlg Co

SU-T-R	16-18S-29E	**API #:**	30-015-03424
LOCATION:	330' FNL & 1650' FEL		
CO, ST:	EDDY, NEW MEXICO		
STATUS:	P& A		

LOG ELEVATION:	
GROUND ELEVATION:	3512'

CASING				
Hole	12 1/4"	8 1/4"		
Pipe	8 5/8"	7"		
Weight				
Grade				
Thread				
Depth	406'	2351'		
Mud wt				

Spud: **11/17/1939**
Completed: **1/1/1940**



Pld 7" csg to 1000'

TOC @ 1665' (calc)

10 sx @ 2700'
7 " @ 2351 ' w/ 100 sx Cmt

TD 2652'

Current

FORM	TOP

STATE 1

CURRENT WELLBORE DIAGRAM

TEXAS TRADING COMPANY

SU-T-R 16-18S-29E	**API #:** 30-015-05759
LOCATION: 1650' FSNL ~~1650' FWEL~~ 2310 FEL	
CO, ST: EDDY, NEW MEXICO	
STATUS: P& A	

LOG ELEVATION:
GROUND ELEVATION: 3540'

CASING				
Hole				
Pipe	8 1/4"	7"		
Weight				
Grade				
Thread				
Depth	316'	2427'		
Mud wt				

Spud: 05/21/1940
Completed: 06/26/1940



Current

FORM	TOP



750 sx surface - 650'

8 5/8 " @ 360 '
w/ 50 sx Cmt

Perf @ 650', cmtd w/750 sx
5 1/2" full of cmt 650'-surface

Perf @ 1500', cmtd w/400 sx
down csg TOC @ 760' (TS)
cmtd w/200 sx, sqzd out perfs @ 1500'

Perf @ 1800', cmtd down csg w/1025sx
down csg w/1025 sx TOC 750' (TS)

TOC @ _____

2455-2490'

CIBP @ 2490'

5 1/2 " @ 2640 ' w/ 100 sx Cmt

PB 2620'
TD 2909'

WLHU SD UT TRCT 6 #19

CURRENT WELLBORE DIAGRAM

ANADARDO PRODUCTION COMPANY

SU-T-R	16-18S-29E	**API #:**	30-015-03419
LOCATION:	**330' FNL 330' FEL**		
CO, ST:	EDDY, NEW MEXICO		
STATUS:	P& A		

LOG ELEVATION:	
GROUND ELEVATION:	3495'

CASING				
Hole				
Pipe	8 5/8"	5 1/2"		
Weight				
Grade				
Thread				
Depth	360'	2640'		
Mud wt				

Spud: 02/01/1956
Completed: 03/10/1956

Current

FORM	TOP



Perf @ 305'
cir 100sx cmt to surface

8 1/4 " @ 352 '
w/ 50 sx Cmt

823-955'

Perf @ 955', sqzd w/35 sx

TOC @ _____

55 sx @ 1666-2055'

2880-2557' w/130sx

7 " @ 2368 ' w/ 50 sx Cmt

WLHU SD UT TRCT 3 #21

CURRENT WELLBORE DIAGRAM

ANADARDO PRODUCTION COMPANY

SU-T-R	16-18S-29E	**API #:**	30-015-03420
LOCATION:	**330' FNL 2310' FWL**		
CO, ST:	EDDY, NEW MEXICO		
STATUS:	P& A		

LOG ELEVATION:
GROUND ELEVATION: 3517'

CASING				
Hole				
Pipe	8 1/4"	7"		
Weight				
Grade				
Thread				
Depth	352'	2368'		
Mud wt				

Spud: 09/10/1939
Completed: 10/25/1939

Current

FORM	TOP

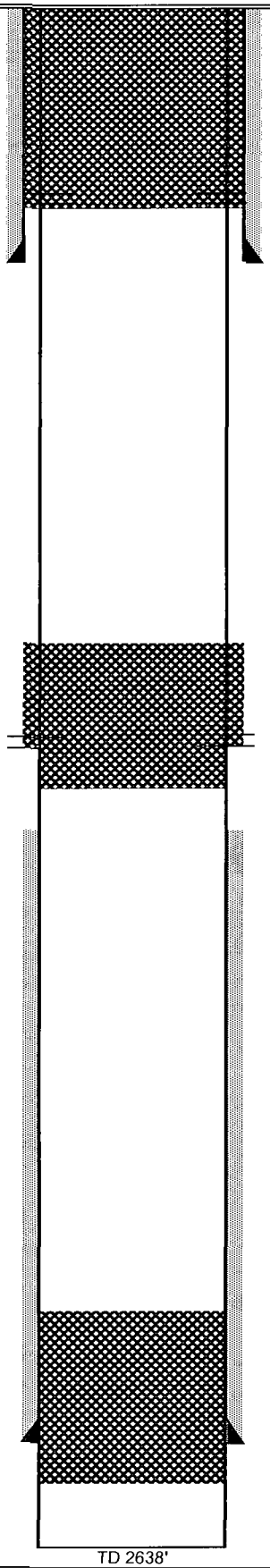

Perf @ 355'

88 sx @ 0-355'

8 " @ 368 '

w/ 25 sx Cmt

Perf @ 892'

48 sx @ 755-902'

TOC @ _____

7 " @ 2498 ' w/ 50 sx Cmt

100 sx @ 2200-2540'

WLHU SD UT TRCT 4 #24

CURRENT WELLBORE DIAGRAM

ANADARDO PRODUCTION COMPANY

SU-T-R	16-18S-29E	**API #:**	30-015-03422
LOCATION:	**1650' FNL 2310' FWL**		
CO, ST:	EDDY, NEW MEXICO		
STATUS:	P& A		

LOG ELEVATION:	
GROUND ELEVATION:	3539'

CASING				
Hole				
Pipe	8"	7"		
Weight				
Grade				
Thread				
Depth	368'	2498'		
Mud wt				

Spud: 11/17/1939
Completed: 12/27/1939

Current

FORM	TOP



cmt to surface

Perf @ 370' sqzd
w/50sx @240-370'
8 5/8 " @ 398 '
w/ 50 sx Cmt

Perf @ 920', sqzd
w/50sx @ 760-920'

TOC @ _____

7 " @ 2289 ' w/ 100 sx Cmt

CIBP @ 2455'
w/50sx @ 2050-2455'

TD 2626'

STATE L-16 #1

CURRENT WELLBORE DIAGRAM

ANADARDO PRODUCTION COMPANY

SU-T-R	16-18S-29E	**API #:**	30-015-03423
LOCATION:	**660' FNL 660' FWL**		
CO, ST:	EDDY, NEW MEXICO		
STATUS:	P& A		

LOG ELEVATION:
GROUND ELEVATION: 3501'

CASING				
Hole				
Pipe	8 5/8"	7"		
Weight				
Grade				
Thread				
Depth	398'	2306'		
Mud wt				

Spud: 09/17/1939
Completed: 10/26/1939

Current

FORM	TOP



235 sx @ surface - 335'

Perf @ 335'

8 1/4 " @ 415 '
w/ 50 sx Cmt

40 sx @ 670-875'

Perf @ 865'

TOC @ _____

7 " @ 2399 ' w/ 100 sx Cmt

150 sx @ 2200-2575'

TD 2620'

WLHU SD UT TRCT 7 #26

CURRENT WELLBORE DIAGRAM

ANADARKO PRODUCTION COMPANY

SU-T-R	16-18S-29E	**API #:**	30-015-03425
LOCATION:	**1650' FNL 990' FEL**		
CO, ST:	EDDY, NEW MEXICO		
STATUS:	P& A		

LOG ELEVATION:
GROUND ELEVATION: 3513'

CASING				
Hole				
Pipe	8 1/4"	7"		
Weight				
Grade				
Thread				
Depth	415'	2399'		
Mud wt				

Spud: 08/15/1940
Completed: 09/23/1940

Current

FORM	TOP



320 sx @ surface - 415'

8 5/8 " @ 365 '
w/ 150 sx Cmt

Perf @ 415'

25 sx @ 620-882'

Perf @ 875' sqzd
w/6sx

TOC @ _____

4 1/2 " @ 2552 ' w/ 200 sx Cmt
30 SX @ 2130-2550'

WLHU SD UT TRCT 2 #28

CURRENT WELLBORE DIAGRAM

ANADARKO PRODUCTION COMPANY

SU-T-R	16-18S-29E	**API #:**	30-015-20206
LOCATION:	**330' FNL 1980' FEL**		
CO, ST:	EDDY, NEW MEXICO		
STATUS:	P& A		

LOG ELEVATION:
GROUND ELEVATION: 3507'

CASING				
Hole	12 1/4"	7 7/8"		
Pipe	8 5/8"	4 1/2"		
Weight				
Grade				
Thread				
Depth	365'	2552'		
Mud wt				

Spud: 02/19/1969
Completed: 04/02/1969

Current

FORM	TOP



290 sx @ surface - 408'

8 5/8 " @ 358 '
w/ 150 sx Cmt

Perf @ 408'

25 sx @ 720-865'

Perf @ 860'

TOC @ _____

30 sx @ 2330-2549'

30 sx @ 2549-2575'

5 1/2 " @ 2590 ' w/ 200 sx Cmt

WLHU SD UT TRCT 2 #34

CURRENT WELLBORE DIAGRAM

ANADARKO PRODUCTION COMPANY

SU-T-R 16-18S-29E	**API #:** 30-015-20772
LOCATION: 1310' FNL 1980' FEL	
CO, ST: EDDY, NEW MEXICO	
STATUS: P& A	

LOG ELEVATION:
GROUND ELEVATION: 3534'

CASING				
Hole	12 1/4"	7 7/8"		
Pipe	8 5/8"	5 1/2"		
Weight				
Grade				
Thread				
Depth	358'	2590'		
Mud wt				

Spud: 12/16/1972
Completed: 12/28/1972

Current

FORM	TOP



52sx cmt, set PA marker

55-60'

Perf @ 60', sqzd w/50 sx

268-404'

8 5/8 " @ 398 '

w/ 50 sx Cmt

Perf @ 404', sqzd w/150sx

TOC @ _____

CIBP @ 2960' w/ 15sx cmt

4 1/2 " @ 3110 ' w/ 200 sx Cmt

CANFIELD FEDERAL #1

CURRENT WELLBORE DIAGRAM

HERMAN J. LEDBETTER

SU-T-R	17-18S-29E	**API #:**	30-015-04522
LOCATION:	**1980' FSL 660' FWL**		
CO, ST:	EDDY, NEW MEXICO		
STATUS:	P& A		

LOG ELEVATION:
GROUND ELEVATION: 3481'

CASING				
Hole				
Pipe	8 5/8"	4 1/2"		
Weight				
Grade				
Thread				
Depth	398'	3,110		
Mud wt				

Spud: 05/11/1961
Completed: 06/24/1961

Current

FORM	TOP



10 sx @ surface

TOC @ 304' (calc)

Cmt plug 375-475'

8 5/8 " @ 424 '
w/ 50 sx Cmt

Cmt plug 1100-1200'

Cmt plug 2910-3010'

A. J. SMITH #1

CURRENT WELLBORE DIAGRAM

A. J. Smith et al

SU-T-R	18-18S-30E	**API #:**	30-015-04529
LOCATION:	990' FSL & 330' FEL		
CO, ST:	EDDY, NEW MEXICO		
STATUS:	P& A		

LOG ELEVATION:	
GROUND ELEVATION:	3492'

CASING				
Hole				
Pipe	8 5/8"			
Weight				
Grade				
Thread				
Depth	424'			
Mud wt				

Spud: **7/16/1961**
Completed: **8/25/1961**

OK

Current

FORM	TOP



Marker set @ surf.

TOC @ 349' (calc)

10 sx @ 450'

8 1/4 " @ 450 '
w/ 50 sx Cmt

MASTELLAR #1

CURRENT WELLBORE DIAGRAM

SU-T-R	18-18S-30E	**API #:**	30-015-04527
LOCATION:	660' FN & EL		
CO, ST:	EDDY, NEW MEXICO		
STATUS:	P& A		

LOG ELEVATION:
GROUND ELEVATION: 3521'

CASING				
Hole				
Pipe	8 1/4"	7"		
Weight				
Grade				
Thread				
Depth	450'	2630'		
Mud wt				

Spud: **12/1/1944**
Completed: **3/1/1945**



10 sx @ stub

Pld 7" csg @ 1800'

TOC @ 2039' (calc)

10 sx @ 2605-2655'
7 " @ 2630 ' w/ 100 sx Cmt

TD 2843'

Current

FORM	TOP

SOUTHERN UNION #1

CURRENT WELLBORE DIAGRAM

HERMAN J. LEDBETTER

SU-T-R	18-18S-30E	**API #:**	30-015-04523
LOCATION:	**330' FNL 990' FEL**		
CO, ST:	EDDY, NEW MEXICO		
STATUS:	P& A		

LOG ELEVATION:	
GROUND ELEVATION:	3522'

CASING				
Hole				
Pipe	8 5/8"	4 1/2"		
Weight				
Grade				
Thread				
Depth	439'	2804'		
Mud wt				

Spud: 03/19/1962
Completed: 04/17/1962



TOC @ 319' (calc)
Perf @ 350', circ cmt to surface
390-448'

8 5/8 " @ 439 ' w/ 50 sx Cmt

Perf @ 448' sqzd w/50 sx

894-1135'

Perf @ 1135', sqzd w/3sx cmt

TOC @ 1982' (calc)

CIBP @ 2779', w/25sx cmt cap

4 1/2 " @ 2804 ' w/ 150 sx Cmt

Current

FORM	TOP



0-43' w/20 sx

Perf @ 60', sqzd w/ 25 sx, no circ

Spotted 25 sx, no circ

TOC 314' (calc)

320-484'

8 1/4 " @ 434 '

w/ 50 sx Cmt

Perf @ 484', sqzd w/135 sx, no circ

1054-1225' w/35 sx

Perf @ 1175'

TOC @ 1975' (calc)

CIBP @ 2611' w/35' cmt cap

7 " @ 2661 ' w/ 100 sx Cmt

TD 2783'

WLHU G4S TRACT 21A #2

CURRENT WELLBORE DIAGRAM

Yates Petroleum Corp

SU-T-R	18-18S-30E	**API #:**	30-015-04524
LOCATION:	660' FN & WL		
CO, ST:	EDDY, NEW MEXICO		
STATUS:	P& A		

LOG ELEVATION:	
GROUND ELEVATION:	

CASING				
Hole	10"	8 1/4"		
Pipe	8 1/4"	7"		
Weight				
Grade				
Thread				
Depth	434'	2661'		
Mud wt				

Spud: **8/18/1944**
Completed: **10/15/1944**

Current

FORM	TOP

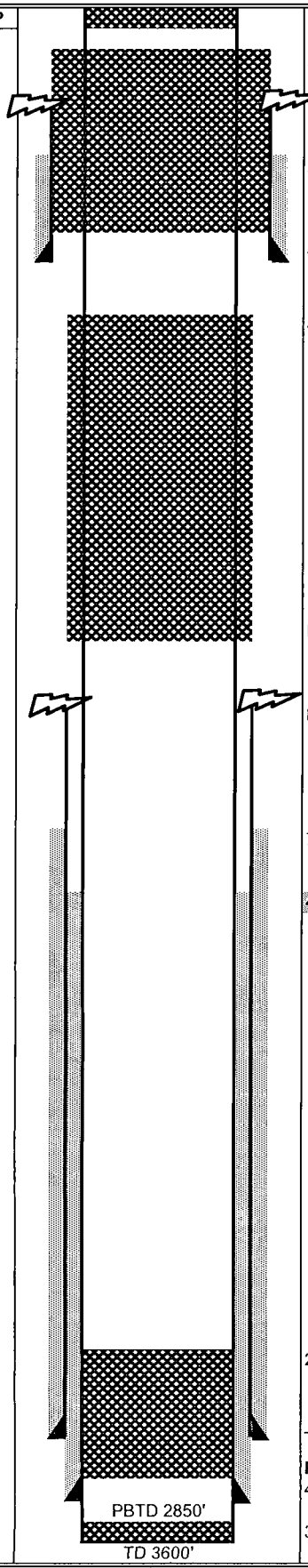

15 sx @ surface

40-420'

Pulled 111'

8 1/4" TOC @ 319' (calc)

Perf @ 420', sqzd w/ 140 sx, circ

8 1/4 " @ 426 '

w/ 50 sx Cmt

435-1108'

Perf @ 1108', sqzd w/50 sx

Pulled 1248'

7" TOC @ 1989' (calc)

4 1/2" TOC @

2427-2768' w/25 sx

7 " @ 2675 ' w/ 100 sx Cmt

Perforate 2768-2777'

4 1/2" @ 2830' w/100 sx

3620' w/10 sx; New TD only 3600'

WLHU GRB #4 SD UN TRACT 21B #5

CURRENT WELLBORE DIAGRAM

Newmont Oil Co

SU-T-R	18-18S-30E	**API #:**	30-015-04526
LOCATION:	1980' FN & WL		
CO, ST:	EDDY, NEW MEXICO		
STATUS:	P& A		

LOG ELEVATION:

GROUND ELEVATION: 3516'

CASING				
Hole			7"	
Pipe	8 1/4"	7"	4 1/2"	
Weight				
Grade				
Thread				
Depth	426'	2675'	2830'	
Mud wt				

Spud: 6/16/1945 Original TD: 3620'
Completed: 8/4/1945

ReSpud: 4/19/1964
ReComplete: 4/21/1964 New TD 3600'

Current

FORM	TOP



15 sx @ surface

289-395'
TOC @ 331' (calc)
Perf @ 395', sqzd w/ 75 sx

8 1/4 " @ 437 '
w/ 50 sx Cmt

980-1125'

Perf @ 1125', sqzd w/50 sx

TOC @ 2016' (calc)

2496-2643' w/35 sx

4 1/2" liner 2643-2764' w/50 sx

7 " @ 2702 ' w/ 100 sx Cmt

WLHU GRB #4 SD UT TRACT 2B #3

CURRENT WELLBORE DIAGRAM

Yates Petroleum Corp

SU-T-R	18-18S-30E	**API #:**	30-015-04528
LOCATION:	330' FNL & 2310' FEL		
CO, ST:	EDDY, NEW MEXICO		
STATUS:	P& A		

LOG ELEVATION:
GROUND ELEVATION: 3513'

	CASING		LINER
Hole			
Pipe	8 1/4"	7"	4 1/2"
Weight			
Grade			
Thread			
Depth	437'	2702'	2643-2764'
Mud wt			

Spud: 7/26/1946
Completed: 9/2/1946

Current

FORM	TOP

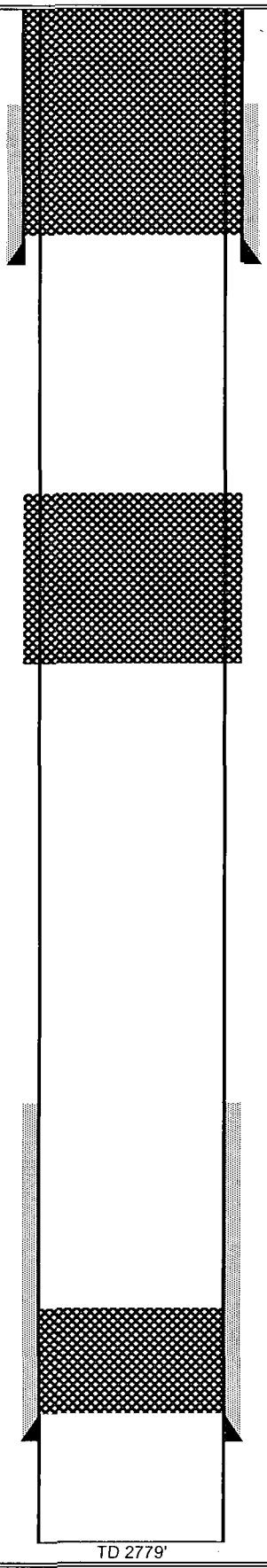

WLHU GRB #4 SD UN TRACT 21B #6

CURRENT WELLBORE DIAGRAM

Newmont Oil Co

SU-T-R	18-18S-30E	**API #:**	30-015-1046
LOCATION:	1650' FNL & 924' FWL		
CO, ST:	EDDY, NEW MEXICO		
STATUS:	P& A		

TOC @ 260' (calc)

Perf @ 314' sqz w/40 sx, circ to surface

8 5/8 " @ 380 '

w/ 50 sx Cmt

850-1330' sqzd w/30 sx

TOC @ 2279' (calc)

2650' w/25 sx

4 1/2 " @ 2696 ' w/ 100 sx Cmt

Perforated 2728-2742'

LOG ELEVATION:
GROUND ELEVATION: 3512'

CASING				
Hole	10 3/4"	6 1/4"		
Pipe	8 5/8"	4 1/2"		
Weight				
Grade				
Thread				
Depth	380'	2696'		
Mud wt				

Spud: **12/12/1963**
Completed: **12/19/1963**

Current

FORM	TOP



10 sx @ surface

TOC @ 127' (calc)
8 5/8" @ 166', pld all

7" @ 470' w/ 50 sx cmt
480-630' w/ 25 sx cmt

750-850' w/ 25 sx cmt

1215-1315' w/ 25 sx cmt

Cut & pld all 5 1/2" csg
5" csg @ 1266' w/no cmt, pld all

4 1/2" @ 1265-2441' w/no cmt

2450-2550' w/ 25 sx cmt

2850-2950' w/ 25 sx cmt

Continental State 1

CURRENT WELLBORE DIAGRAM

SU-T-R	33-17S-29E	**API #:**	30-015-03757
LOCATION:	990' FSL & 990' FEL		
CO, ST:	EDDY, NEW MEXICO		
STATUS:	P& A		

LOG ELEVATION:
GROUND ELEVATION: 3533'

CASING

Hole		8"	8"	7"	7"
Pipe	8 5/8"	7"	5 1/2"	4 1/2"	5"
Weight					
Grade					
Thread					
Depth	166'	470'	2441'	1265'	1266'
Mud wt					

Spud: 10/16/1959
Completed: 5/24/1966

FORM	TOP

RJU Tract 3-19

CURRENT WELLBORE DIAGRAM

SU-T-R 34-17S-29E	**API #:** 30-015-03772
LOCATION: 1980' FSL & 660' FEL	
CO, ST: EDDY, NEW MEXICO	
STATUS: P& A	

LOG ELEVATION:
GROUND ELEVATION: 3534'

CASING				
Hole	11 1/2"	7 3/4"		
Pipe	8 1/4"	7"		
Weight				
Grade				
Thread				
Depth	460'	3080'		
Mud wt				



TOC @ 340' (calc)

8 1/4" @ 460' w/ 50 sx cmt

Perfs 510', circ to surf w/ 220 sx cmt

CICR @ 820' w/6 sx cmt cap

Perf 870', sqzd w/30 sx

Spud: 5/5/1947
Completed: 7/15/1947

TOC @ 2394' (calc)

CICR @ 2450' w/120 sx & 25 sx cmt cap
Perfs 2488-2534'

Perfs 2650-2702'

7" @ 3080' w/ 100 sx cmt

FORM	TOP

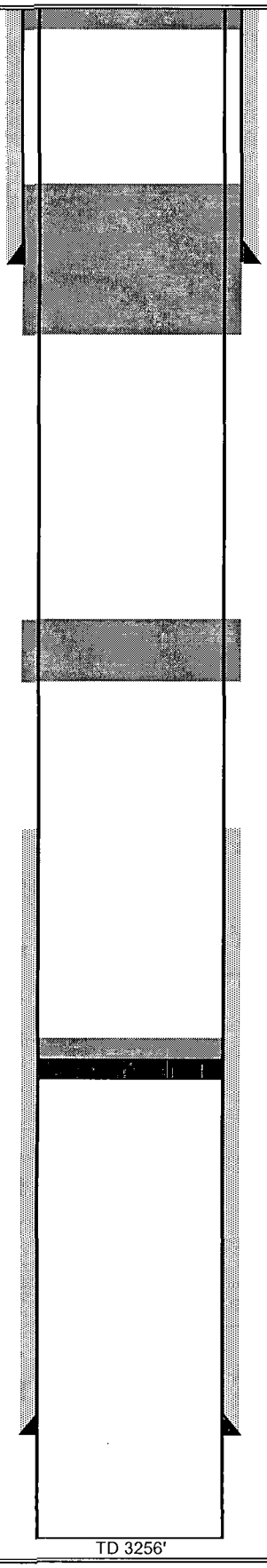

10 sx cmt from 60' to surface

350-488' w/ 80 sx cmt

8 1/4" @ 438' w/ 50 sx cmt

Perfs 488'

760-895' w/ 40 sx cmt

Perfs 895'

7" CIBP @ 2486' w/ 25 sx cmt cap

Perfs 2586-2590'

Perfs 2664-2668'

Perfs 2700-2718'

Perfs 2728-2732'

Perfs 2742-2746'

7" @ 3092' w/ 100 sx cmt

Westall B State 6

CURRENT WELLBORE DIAGRAM

COG OPERATING, LLC

SU-T-R	36-17S-29E	**API #:**	30-015-03793
LOCATION:	1650' FNL & 330' FWL		
CO, ST:	EDDY, NEW MEXICO		
STATUS:	P& A		

LOG ELEVATION:	
GROUND ELEVATION:	3562'

CASING				
Hole				
Pipe	8 1/4"	7"		
Weight				
Grade				
Thread				
Depth	438'	3092'		
Mud wt				

Spud: 9/8/1945
Completed: 1/15/1946

Current

FORM	TOP

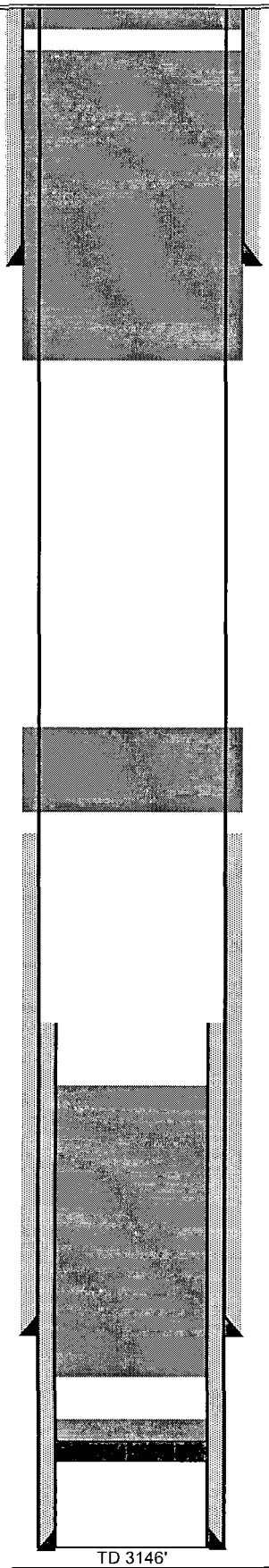

50' circ to surf w/ 24 sx cmt

150-400' w/ 50 sx cmt

Perf 400'

420-652' w/ 85 sx cmt

8 1/4" @ 594' w/ 50 sx cmt

Perf 652'

1056-1203' w/ 45 sx cmt

Perfs 1203'

2133-2718' w/ 50 sx cmt

7" @ 2650' w/ 100 sx cmt

Perfs 2741-2767'

2850' 15 sx cmt cap
CIBP @ 2950'

Perfs 3010-3104'

4 1/2" @ 3143' w/ 150 sx cmt

State A 1

CURRENT WELLBORE DIAGRAM

EOG RESOURCES, INC.

SU-T-R	36-17S-29E	**API #:**	30-015-03794
LOCATION:	330' FSL & 1650' FEL		
CO, ST:	EDDY, NEW MEXICO		
STATUS:	P& A		

LOG ELEVATION:
GROUND ELEVATION: 3565'

CASING				
Hole				
Pipe	8 1/4"	7"	4 1/2"	
Weight				
Grade				
Thread				
Depth	594'	2650'	3143'	
Mud wt				

Spud: 2/8/1940
Completed: 3/9/1940

Re-entered: 9/12/1968
Re-completed: 10/8/1968

FORM	TOP

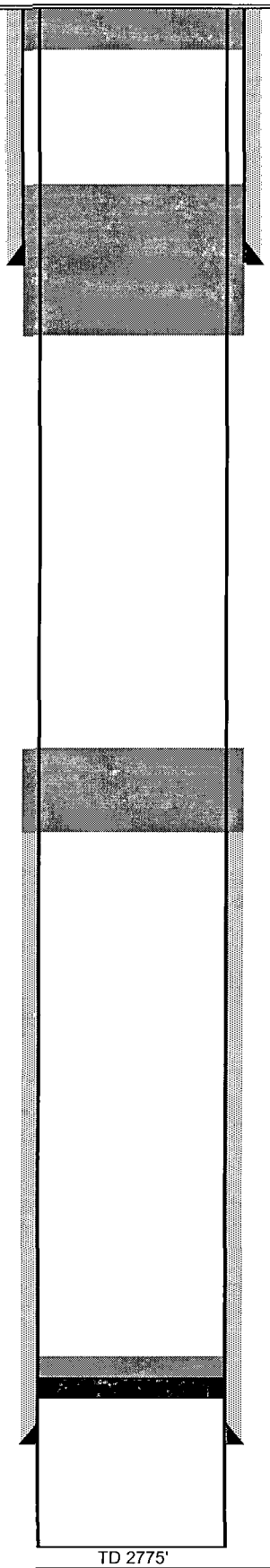

60'-surface w/ 10 sx cmt

420-572' w/ 40 sx cmt

8 1/4" @ 522' w/ 50 sx cmt

Perfs 572'

923-1076' w/ 40 sx cmt

Perfs 1076'

CIBP @ 2552' w/ 35' cmt cap

7" @ 2652' w/ 100 sx cmt

TD 2775'

Westall A State 1

CURRENT WELLBORE DIAGRAM

COG OPERATING, LLC

SU-T-R	36-17S-29E	**API #:**	30-015-03797
LOCATION:	1650' FSL & 330' FEL		
CO, ST:	EDDY, NEW MEXICO		
STATUS:	P& A		

LOG ELEVATION:
GROUND ELEVATION: 3553'

CASING				
Hole				
Pipe	8 1/4"	7"		
Weight				
Grade				
Thread				
Depth	522'	2652'		
Mud wt				

Spud: 2/14/1939
Completed: 4/13/1939

Current

FORM	TOP

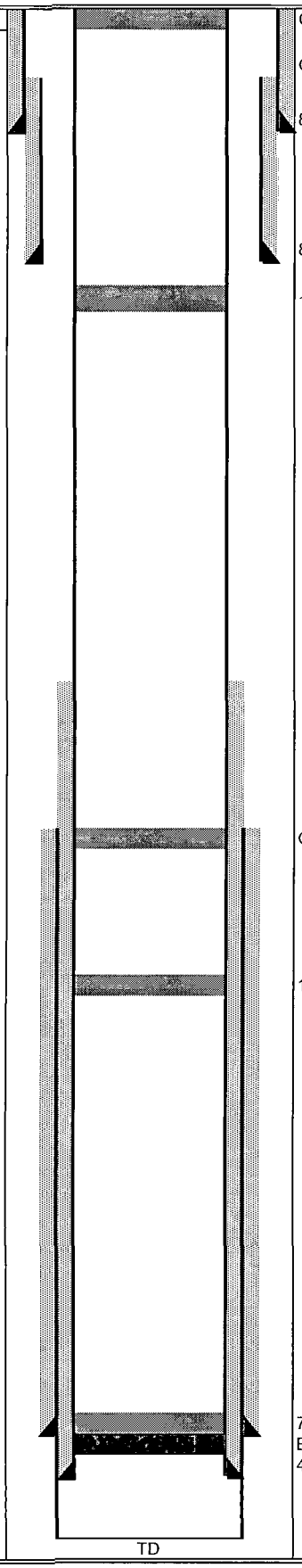

Cmt plug @ 5' to surf

Old csg pulled @ 168'

8 5/8" @ 178' w/ 50 sx

8 1/4" @ 494' w/ 50 sx cmt; pulled @ 168'

10 sx cmt plug @ 510'

Old csg pulled @ 729', 5 sx cmt plug set

10 sx cmt plug @ 990'

7" @ 2556' w/ 100 sx cmt; pulled @ 729'
Bridge plug @ 2580' w/ 10 sx cmt cap
4 1/2" @ 2592' w/ 100 sx cmt

WLHU 24-2

CURRENT WELLBORE DIAGRAM

YATES PETROLEUM CO.

SU-T-R	36-17S-29E	**API #:**	30-015-03800
LOCATION:	330' FSL & 990' FWL		
CO, ST:	EDDY, NEW MEXICO		
STATUS:	P& A		

LOG ELEVATION:
GROUND ELEVATION: 3548'

CASING				
Hole				
Pipe	8 1/4"	7"		
Weight				
Grade				
Thread				
Depth	494'	2556'		
Mud wt				

Spud:
Completed:

Current

FORM	TOP

WLHU 23-1

CURRENT WELLBORE DIAGRAM

YATES PETROLEUM CO.

SU-T-R	36-17S-29E	**API #:**	30-015-03801
LOCATION:	330' FSL & 2310' FWL		
CO, ST:	EDDY, NEW MEXICO		
STATUS:	P& A		

LOG ELEVATION:	
GROUND ELEVATION:	

CASING				
Hole				
Pipe	7"			
Weight				
Grade				
Thread				
Depth	2650'			
Mud wt				

Spud: 5/15/1939
Completed: 7/6/1939



Current

FORM	TOP

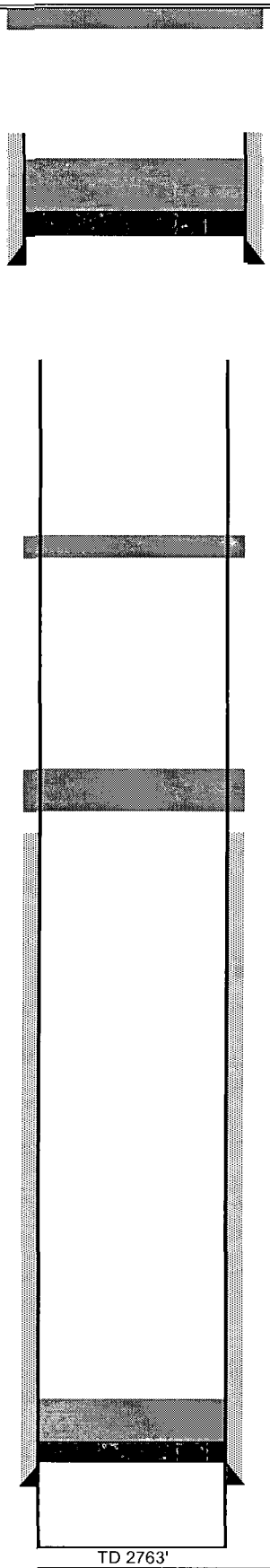

10 sx cmt

Perf 252', pulled 252' of 8 5/8" csg

Perf 313'

CIBP @ 430' w/ 25 sx cmt cap

8 5/8" @ 450' w/ 50 sx cmt

Perf 582', pulled 582' of 4 1/2" csg

Perf 606'

Perf 761'

Perf 916'

Perf 1015'

1030' w/ 25 sx cmt plug

Perf 1110'

Perf 1201'

Perf 1308'

Perf 1522'

Perf 1608'

Perf 1800', 25 sx cmt plug

CIBP @ 2696' w/ 25 sx cmt cap

4 1/2" @ 2710' w/ 100 sx cmt

TD 2763'

State A 2

CURRENT WELLBORE DIAGRAM

SU-T-R	36-17S-29E	**API #:**	30-015-03802
LOCATION:	725' FSL & 2100' FEL		
CO, ST:	EDDY, NEW MEXICO		
STATUS:	P& A		

LOG ELEVATION:

GROUND ELEVATION: 3537'

CASING				
Hole				
Pipe	8 5/8"	4 1/2"		
Weight				
Grade				
Thread				
Depth	450'	2710'		
Mud wt				

Spud: 4/28/1962

Completed: 5/29/1962

Current

FORM	TOP

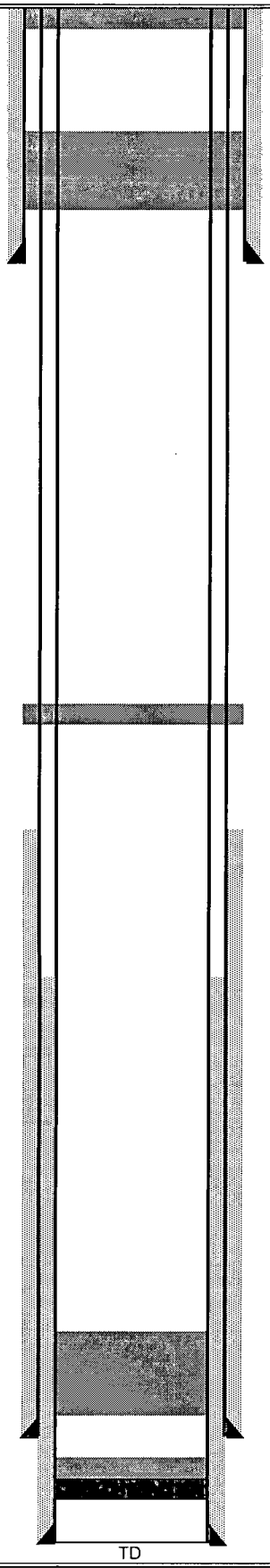

10 sx cmt @ surf

375'

Perfs 590', circ 115 sx to 400'

8 5/8" @ 592' w/ 50 sx cmt

1100' w/ 35 sx cmt

2457-2643' w/ 50 sx cmt

7" @ 2649' w/ 100 sx cmt
Perfs 2795-2983', covered by 25 sx cmt plug 2684-3025'
25 sx cmt @ 3025'
Bridge plug @ 3100' w/ 1 sx cmt cap
Perfs 3235-3334'
4 1/2" @ 3352' w/ 200 sx cmt

State B-1778 1

CURRENT WELLBORE DIAGRAM

Phillips Oil Company

SU-T-R	36-17S-29E	**API #:**	30-015-03803
LOCATION:	990' FSL & 330' FEL		
CO, ST:	EDDY, NEW MEXICO		
STATUS:	P& A		

LOG ELEVATION:
GROUND ELEVATION: 3560'

CASING				
Hole				
Pipe	8 5/8"	7"	4 1/2"	
Weight				
Grade				
Thread				
Depth	592'	2649'	3352'	
Mud wt				

Spud: 8/9/1939
Completed:

Current

FORM	TOP



13'-surface, 15 sx cmt

407'

8 5/8" @ 550' w/ 75 sx cmt

Perf 600', sqzd w/ 60 sx cmt

1525-1750' w/ 40 sx cmt

2503-2700' w/ 35 sx cmt

7" @ 2650' w/ 100 sx cmt

TD 2775'

State B-1778 3

CURRENT WELLBORE DIAGRAM

SU-T-R	36-17S-29E	**API #:**	30-015-03804
LOCATION:	330' FSL & 990' FEL		
CO, ST:	EDDY, NEW MEXICO		
STATUS:	P& A		

LOG ELEVATION:
GROUND ELEVATION: 3542'

CASING				
Hole				
Pipe	8 5/8"	7"		
Weight				
Grade				
Thread				
Depth	550'	2650'		
Mud wt				

Spud: 11/261/947
Completed: 12/31/1947

FORM	TOP

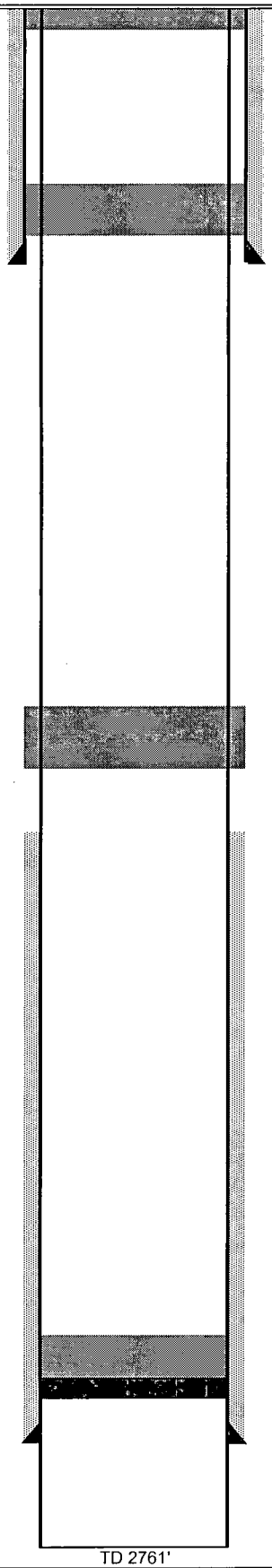

25'-surface cmt plug

350-450' cmt plug

8 5/8" @ 460'

1100-1200' cmt plug

1900-2000', cmt cap

CIBP @ 2000'

State B-1778 2

CURRENT WELLBORE DIAGRAM

SU-T-R	36-17S-29E	**API #:**	30-015-03805
LOCATION:	1295' FSL & 990' FEL		
CO, ST:	EDDY, NEW MEXICO		
STATUS:	P& A		

LOG ELEVATION:
GROUND ELEVATION: 3562'

CASING				
Hole				
Pipe	8 5/8"			
Weight				
Grade				
Thread				
Depth	460'			
Mud wt				

Spud: 3/29/1962
Completed: 3/31/1962

Current

FORM	TOP

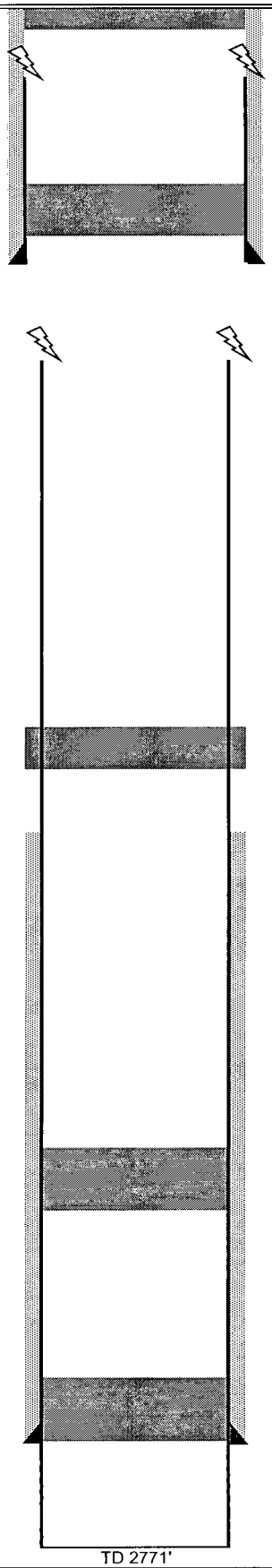

10 sx cmt @ surface

Perf 162', pulled 162' of 8 5/8" csg

Perf 217'

Perf 266'

Perf 324'

Perf 397'

450' w/ 25 sx cmt plug

8 5/8" @ 458' w/ 50 sx cmt

Pulled 580' of 4 1/2" csg

Perf 609'

Perf 706'

Perf 807'

Perf 900'

Perf 1060', 25 sx cmt plug

Perf 1801'

Perf 1892'

Perf 2020'

Perf 2179', 25 sx cmt plug

Perfs 2620-2771', 25 sx cmt plug

4 1/2" @ 2717' w/ 100 sx cmt

State A 3

CURRENT WELLBORE DIAGRAM

SU-T-R	36-17S-29E	**API #:**	30-015-03806
LOCATION:	1295' FSL & 2615' FEL		
CO, ST:	EDDY, NEW MEXICO		
STATUS:	P& A		

LOG ELEVATION:

GROUND ELEVATION: 3552'

CASING				
Hole				
Pipe	8 5/8"	4 1/2"		
Weight				
Grade				
Thread				
Depth	458'	2717'		
Mud wt				

Spud: 6/25/1962

Completed: 7/30/1962

FORM	TOP

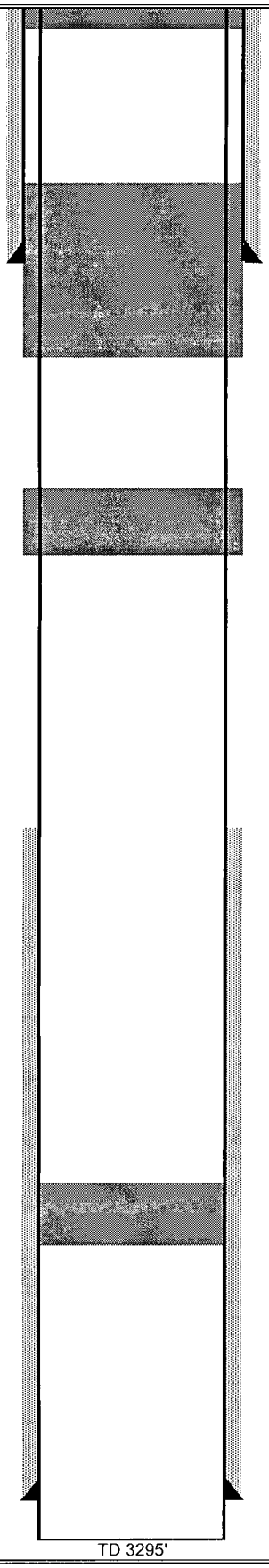

10 sx @ surface

385-740'

8 5/8" @ 490' w/ 50 sx cmt

740', 50 sx cmt

985', 50 sx cmt

2180', 50 sx cmt

7" @ 3250' w/ 150 sx cmt

State B-4458 9

CURRENT WELLBORE DIAGRAM

SU-T-R	36-17S-29E	**API #:**	30-015-06104
LOCATION:	1650' FNL & 1650' FWL		
CO, ST:	EDDY, NEW MEXICO		
STATUS:	P& A		

LOG ELEVATION:
GROUND ELEVATION: 3568'

CASING				
Hole				
Pipe	8 5/8"	7"		
Weight				
Grade				
Thread				
Depth	490'	3250'		
Mud wt				

Spud: 4/16/1946
Completed: 9/30/1946

FORM	TOP

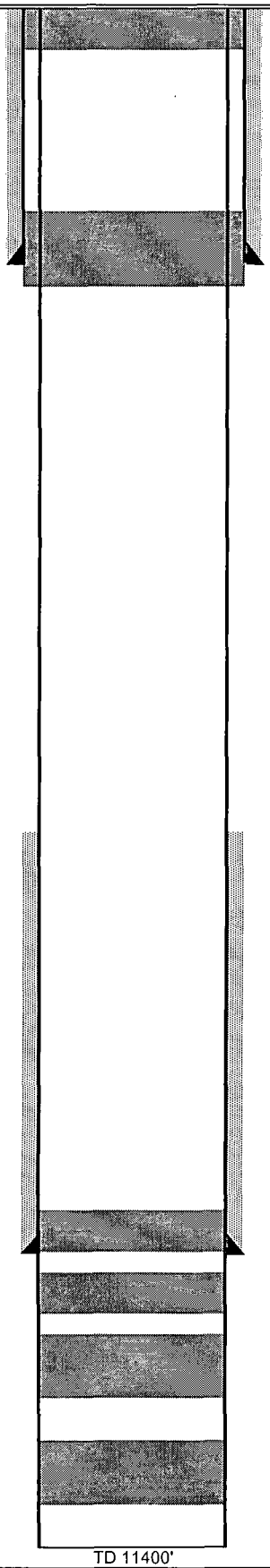

100'-surf w/ 35 sx cmt

625-725' w/ 35 sx cmt
11 3/4" @ 675' w/ 700 sx cmt

3881-4021' w/ 50 sx cmt
8 5/8" @ 3971' w/ 1300 sx cmt

5738-5838' w/ 70 sx cmt

7838-7938' w/ 70 sx cmt

10226-10478' w/ 170 sx cmt

TD 11400'

Sand Tank 36 State Com. 2

CURRENT WELLBORE DIAGRAM

SU-T-R	36-17S-29E	**API #:**	30-015-29985
LOCATION:	1700' FNL & 1900' FEL		
CO, ST:	EDDY, NEW MEXICO		
STATUS:	P& A		

LOG ELEVATION:
GROUND ELEVATION: 3564'

CASING				
Hole				
Pipe	11 3/4"	8 5/8"		
Weight				
Grade				
Thread				
Depth	675'	3971'		
Mud wt				

Spud: 1/26/1998
Completed:

Current

FORM	TOP

Robinson 1

CURRENT WELLBORE DIAGRAM

SU-T-R 35-17S-29E	**API #:** 30-015-03773
LOCATION: 330' FSL & 990' FWL	
CO, ST: EDDY, NEW MEXICO	
STATUS: P& A	

8 1/4" @ 470' w/ 50 sx cmt

LOG ELEVATION:
GROUND ELEVATION: 3538'

CASING				
Hole				
Pipe	8 1/4"	7"	4 1/2"	
Weight				
Grade				
Thread				
Depth	470'	2478'	3350'	
Mud wt				

Spud: 2/23/1940
Completed: 4/22/1940

Need P&A report from Socorro

7" @ 2478' w/ 100 sx cmt

Cmt retr @ 3150'
Perfs 3193-3301', sqzd w/ 150 sx cmt

4 1/2" @ 3350' w/ 800 sx cmt

TD 3350'

Current

FORM	TOP

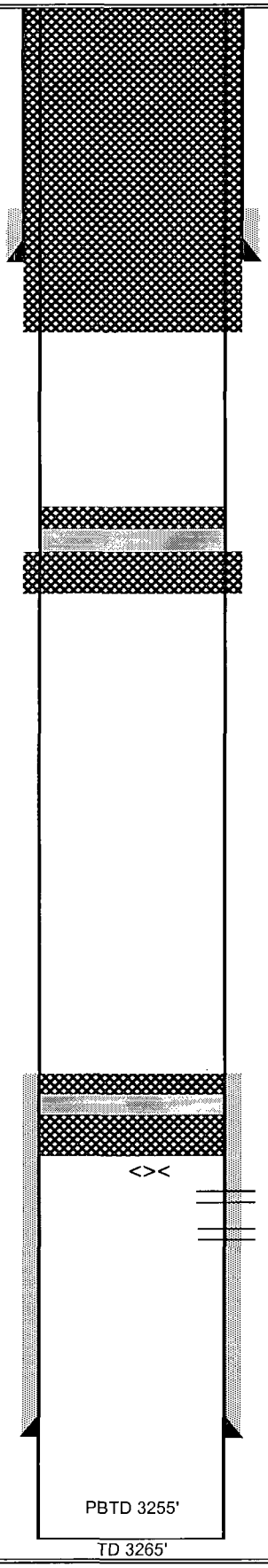

5 sx cmt @ surface
22-163'

Perf @ 163', 60 sx
163-550'

TOC @ 380' (calc)
8 1/4" @ 482' w/ 50 sx cmt

Perfs 550', 150 sx cmt

6 sx cmt cap
CICR @ 850', sqzd 50 sx & 6 sx cmt cap
Perfs 900'

TOC @ 2479' (calc)
CICR @ 2490', sqzd w/ 150 sx cmt & 90 sx cmt cap

Perfs 2526-32'

Fish @ 2671'
Perfs 2690-2700'

Perfs 2726-34'

7" @ 3165' w/ 100 sx cmt

RJU Tract 2-17

CURRENT WELLBORE DIAGRAM

SU-T-R	35-17S-29E	**API #:**	30-015-03774
LOCATION:	1980' FSL & 1980' FWL		
CO, ST:	EDDY, NEW MEXICO		
STATUS:	P& A		

LOG ELEVATION:	
GROUND ELEVATION:	3542'

CASING				
Hole				
Pipe	8 1/4"	7"		
Weight				
Grade				
Thread				
Depth	482'	3165'		
Mud wt				

Spud: 3/19/1947
Completed: 5/11/1947

Re-entered & Deepened: 6/27/1951
Completed: 6/30/1951

RJU Tract 2-16

CURRENT WELLBORE DIAGRAM

SU-T-R	35-17S-29E	**API #:**	30-015-03776
LOCATION:	1980' FSL & 660' FEL		
CO, ST:	EDDY, NEW MEXICO		
STATUS:	P& A		

LOG ELEVATION:	
GROUND ELEVATION:	3552'

CASING				
Hole				
Pipe	8 1/4"	7"		
Weight				
Grade				
Thread				
Depth	505'	3158'		
Mud wt				

Spud: 1/12/1927
Completed: 3/6/1947

FORM	TOP



Perf 57', 40 sx cmt, circ to surface
57-200', 60 sx cmt
Perf 217', pmpd 75 sx
217-550'

TOC @ 404' (calc)

8 1/4" @ 505' w/ 50 sx cmt

Perfs 550', sqzd 150 sx cmt

6 sx cmt cap
CICR @ 850', sqzd 30 sx below retr

2050', 9 sx cmt cap
TOC @ 2471' (calc)
CICR @ 2520', pmpd 150 sx cmt below retr
Perfs 2582-88'

Perfs 2616-22'

Perfs 2746-54'

Perfs 2776-84'

7" @ 3158' w/ 100 sx cmt

FORM	TOP

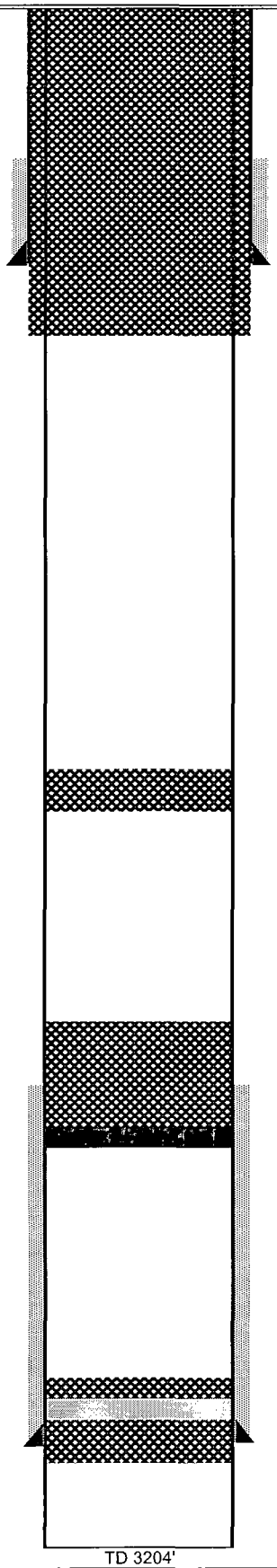

20-75' w/90 sx w/ 10 sx circ to surf

Perf 75', 90 sx cmt

75-545'

TOC @ 374' (calc)

8 5/8" @ 494' w/ 50 sx cmt

Perf 545', 150 sx cmt

Perfs 905', 25 sx cmt

1990'-2490' w/100 sx

TOC @ 2434' (calc)

CIBP @ 2490'

6 sx cmt cap

CICR @ 3070', sqzd 50 sx cmt below

7" @ 3120' w/ 100 sx cmt

TD 3204'

RJU Tract 2A-25

CURRENT WELLBORE DIAGRAM

SU-T-R	35-17S-29E	**API #:**	30-015-03777
LOCATION:	2615' FNL & 1295' FEL		
CO, ST:	EDDY, NEW MEXICO		
STATUS:	P& A		

LOG ELEVATION:	
GROUND ELEVATION:	3545'

CASING				
Hole				
Pipe	8 5/8"	7"		
Weight				
Grade				
Thread				
Depth	494'	3120'		
Mud wt				

Spud: 4/28/1950
Completed: 6/12/1950

Current

FORM	TOP

RJU Tract 2A-6

CURRENT WELLBORE DIAGRAM

SU-T-R	35-17S-29E	**API #:**	30-015-03779
LOCATION:	1980' FNL & 1980' FEL		
CO, ST:	EDDY, NEW MEXICO		
STATUS:	P& A		

LOG ELEVATION:
GROUND ELEVATION: 3563'

CASING				
Hole	11"			
Pipe	8 5/8"	7"		
Weight				
Grade				
Thread				
Depth	465'	3055'		
Mud wt				

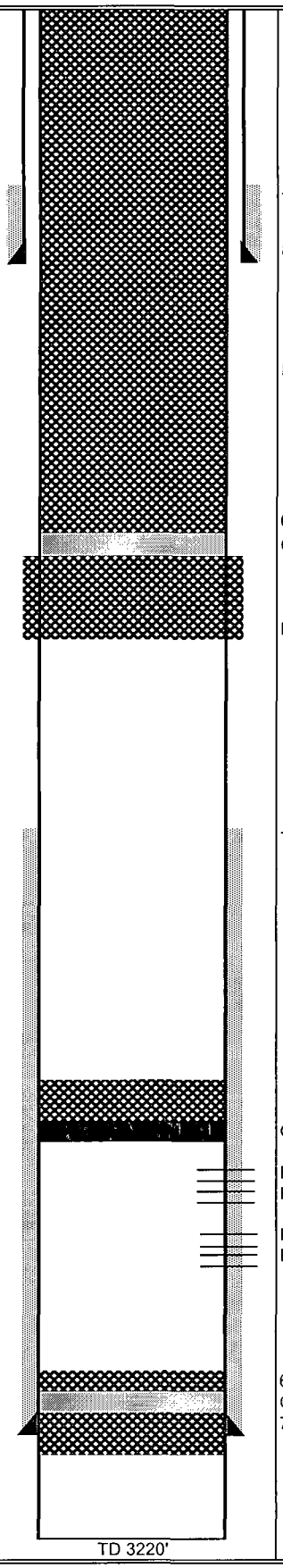

TOC @ 359' (calc)

8 5/8" @ 465' w/ 50 sx

Perfs 515-16'

6 sx cmt cap, circ to surface
Cmt retr @ 745', sqzd 25 sx cmt below

Spud: 10/8/1945
Completed: 11/26/1945

Perfs 850-51'

TOC @ 1890' (CBL)

CIBP @ 2480' w/ 20 sx cmt cap

Perfs 2506-12'
Perfs 2533-48'

Perfs 2662-80'
Perfs 2706-12'

6 sx cmt cap
Cmt retr @ 3020', sqzd w/ 50 sx cmt below
7" @ 3055' w/ 100 sx cmt

FORM	TOP

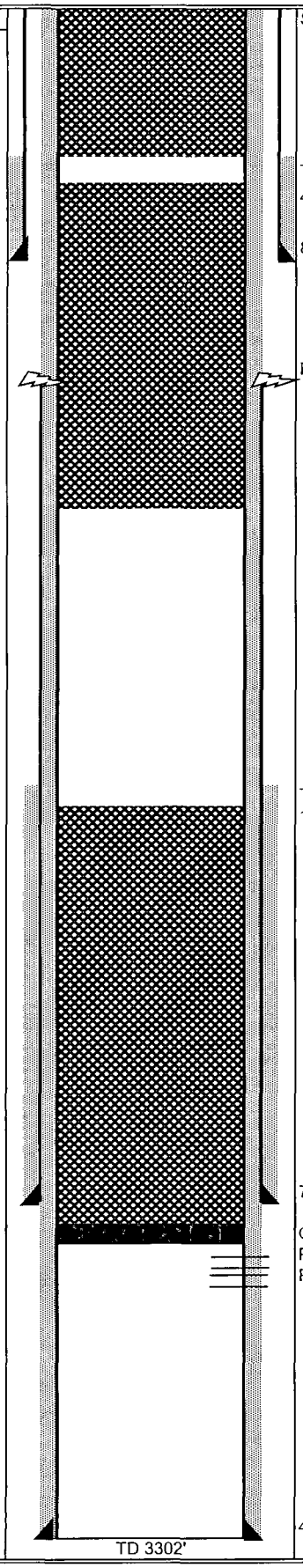

Surf-370' w/ 25 sx cmt

TOC @ 402' (calc)
415-1005' w/40 sx

8 1/4" @ 501' w/ 50 sx cmt

Pulled 700' of 7" csg 2/1940

TOC @ 1812' (calc)
1838-2575' w/50 sx

7" @ 2498' w/ 100 sx cmt

CIBP @ 2575'
Perfs 2612-18'
Perfs 2634-57'

4 1/2" @ 3302' w/ 585 sx cmt, circ

Robinson FMB Unit III #3

CURRENT WELLBORE DIAGRAM

SU-T-R	35-17S-29E	**API #:**	30-015-03790
LOCATION:	330' FSL & 330' FEL		
CO, ST:	EDDY, NEW MEXICO		
STATUS:	P& A		

LOG ELEVATION:	
GROUND ELEVATION:	3542'

CASING				
Hole		8 1/4"		
Pipe	8 1/4"	7"	4 1/2"	
Weight				
Grade				
Thread				
Depth	501'	700-2498'	3302'	
Mud wt				

Spud: 6/26/1939
Completed: 9/16/1939
Re-Completed: 6/14/1966

Current

FORM	TOP

Jackson Federal 1

CURRENT WELLBORE DIAGRAM

COG Operating LLC

SU-T-R	35-17S-29E	**API #:**	30-015-21173
LOCATION:	1980' FSL & 660' FWL		
CO, ST:	EDDY, NEW MEXICO		
STATUS:	P& A		

LOG ELEVATION:	
GROUND ELEVATION:	3538'

CASING				
Hole	11"	7 7/8"		
Pipe	8 5/8"	5 1/2"		
Weight				
Grade				
Thread				
Depth	413'	3279'		
Mud wt				



8 5/8" @ 413'
w/200 sx

Perfs 463', circ to surface 130 sx cmt

751-905'

Spud: 5/12/1974
Completed: 6/8/1974

Perfs 905' sqzd w/40 sx

TOC @ 2184' (calc)

CIBP @ 2434', w/ 35' cmt cap

Perf 2534-2742'

Perf 3108-3210'

5 1/2" @ 3279' @ 220 sx cmt

FORM	TOP



Cmtd surf & put up marker

TOC @ 390' (calc)

10 sx @ bttm of pipe
8 1/4 " @ 496 '
w/ 50 sx Cmt

5 sx @ ???

TOC @ 2464'

8 sx @ 2700'

10 sx @ TD

7" @ 3150 ' w/100 sx (per scout ticket)

STATE 1-B

CURRENT WELLBORE DIAGRAM

R. W. Fair

SU-T-R	36-17S-29E	**API #:**	30-015-03799
LOCATION:	1650' FSL & 990' FWL		
CO, ST:	EDDY, NEW MEXICO		
STATUS:	P& A		

LOG ELEVATION:	
GROUND ELEVATION:	

CASING				
Hole	10"			
Pipe	8 1/4"	7"		
Weight				
Grade				
Thread				
Depth	496'	3150'		
Mud wt				

Spud: **7/3/1939**
Completed: **9/25/1939**

FORM	TOP

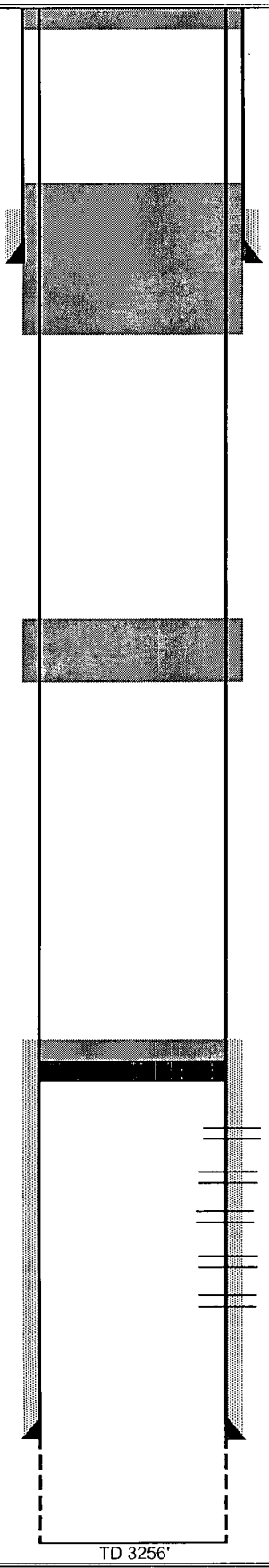

10 sx cmt from 60' to surface

350-488' w/ 80 sx cmt

TOC @ 377' (calc)

8 1/4" @ 438' w/ 50 sx cmt

Perfs 488'

760-895' w/ 40 sx cmt

Perfs 895'

TOC @ 2406' (calc)

7" CIBP @ 2486' w/ 25 sx cmt cap

Perfs 2586-2590'

Perfs 2664-2668'

Perfs 2700-2718'

Perfs 2728-2732'

Perfs 2742-2746'

7" @ 3092' w/ 100 sx cmt

TD 3256'

Westall B State 6

CURRENT WELLBORE DIAGRAM

COG OPERATING, LLC

SU-T-R	36-17S-29E	**API #:**	30-015-03793
LOCATION:	1650' FNL & 330' FWL		
CO, ST:	EDDY, NEW MEXICO		
STATUS:	P& A		

LOG ELEVATION:	
GROUND ELEVATION:	3562'

CASING				
Hole				
Pipe	8 1/4"	7"		
Weight				
Grade				
Thread				
Depth	438'	3092'		
Mud wt				

Spud: 9/8/1945
Completed: 1/15/1946

Current

FORM	TOP

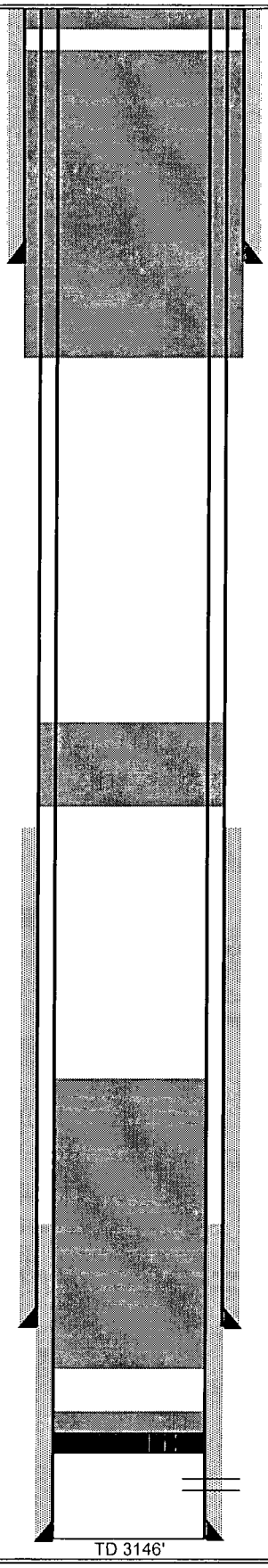

50' circ to surf w/ 24 sx cmt

150-400' w/ 50 sx cmt

8 1/4" TOC @

Perf 400'

420-652' w/ 85 sx cmt

8 1/4" @ 594' w/ 50 sx cmt

Perf 652'

1056-1203' w/ 45 sx cmt

Perfs 1203'

7" TOC @

2133-2718' w/ 50 sx cmt

4 1/2" TOC @ 2517'

7" @ 2650' w/ 100 sx cmt

2850' 15 sx cmt cap
CIBP @ 2950'

Perfs 3010-3104'

4 1/2" @ 3143' w/ 150 sx cmt

State A 1

CURRENT WELLBORE DIAGRAM

EOG RESOURCES, INC.

SU-T-R	36-17S-29E	**API #:**	30-015-03794
LOCATION:	330' FSL & 1650' FEL		
CO, ST:	EDDY, NEW MEXICO		
STATUS:	P& A		

LOG ELEVATION:
GROUND ELEVATION: 3565'

CASING				
Hole				
Pipe	8 1/4"	7"	4 1/2"	
Weight				
Grade				
Thread				
Depth	594'	2650'	3143'	
Mud wt				

Spud: 2/8/1940
Completed: 3/9/1940

Re-entered: 9/12/1968
Re-completed: 10/8/1968

FORM	TOP



25' cmt plug @ surface

350-450' cmt plug

Pld all 8 5/8" csg

1100-1200' cmt plug

1900-2000', cmt cap

CIBP @ 2000'

5 1/2" @ 2734' w/383 sx, circ

State B-1778 2

CURRENT WELLBORE DIAGRAM

General American Oil Co of Texas

SU-T-R	36-17S-29E	**API #:**	30-015-03805
LOCATION:	1295' FSL & 990' FEL		
CO, ST:	EDDY, NEW MEXICO		
STATUS:	P& A		

LOG ELEVATION:
GROUND ELEVATION: 3562'

CASING				
Hole		10 & 8"		
Pipe	8 5/8"	5 1/2"		
Weight				
Grade				
Thread				
Depth	460'	2734'		
Mud wt				

Spud: 3/29/1962
Completed: 3/31/1962

Current

FORM	TOP

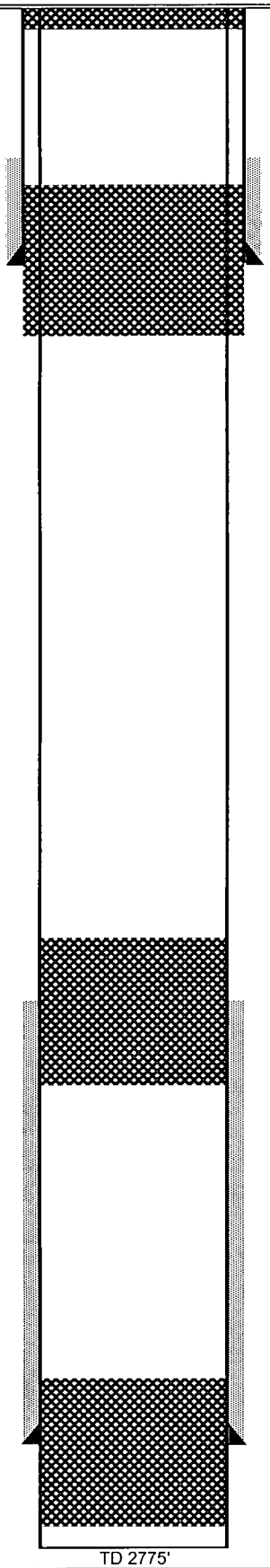

13'-surface, 15 sx cmt

TOC @ 370' (calc)

407-600'

8 5/8" @ 550' w/ 75 sx cmt

Perf 600', sqzd w/ 60 sx cmt

1525-1750' w/ 40 sx cmt

TOC 1964' (calc)

2503-2700' w/ 35 sx cmt

7" @ 2650' w/ 100 sx cmt

TD 2775'

State B-1778 3

CURRENT WELLBORE DIAGRAM

Southwest Royalties, Inc.

SU-T-R	36-17S-29E	**API #:**	30-015-03804
LOCATION:	330' FSL & 990' FEL		
CO, ST:	EDDY, NEW MEXICO		
STATUS:	P& A		

LOG ELEVATION:
GROUND ELEVATION: 3542'

CASING				
Hole	10"	8 1/4"		
Pipe	8 5/8"	7"		
Weight				
Grade				
Thread				
Depth	550'	2650'		
Mud wt				

Spud: 11/261/947
Completed: 12/31/1947

Current

FORM	TOP



10 sx cmt @ surf

375-590'
TOC @ 472' (calc)
Perfs 590', circ 115 sx

8 5/8" @ 592' w/ 50 sx cmt

1100' w/ 35 sx cmt

7" TOC @ 1963' (calc)

4 1/2" TOC @ 2418' (calc)
2457-2643' w/ 50 sx cmt

Cut & Pld 4 1/2" csg @ 2617'
7" @ 2649' w/ 100 sx cmt

Perfs 2795-3334'
25 sx cmt plug 2684-3025'
25 sx cmt @ 3025'
Bridge plug @ 3100' w/ 1 sx cmt cap

4 1/2" @ 3352' w/ 200 sx cmt

State B-1778 1

CURRENT WELLBORE DIAGRAM

Phillips Oil Company

SU-T-R	36-17S-29E	**API #:**	30-015-03803
LOCATION:	990' FSL & 330' FEL		
CO, ST:	EDDY, NEW MEXICO		
STATUS:	P& A		

LOG ELEVATION:
GROUND ELEVATION: 3560'

CASING				
Hole				
Pipe	8 5/8"	7"	4 1/2"	
Weight				
Grade				
Thread				
Depth	592'	2649'	3352'	
Mud wt				

Spud: 8/9/1939
Completed: 9/18/1939

Re-Spud: 11/1/1970 Deepened: 2763-3352'
Re-Completed: 12/8/1982

Current

FORM	TOP

State A 5

CURRENT WELLBORE DIAGRAM

COG OPERATING, LLC

SU-T-R 36-17S-29E	**API #:** 30-015-03796
LOCATION: 2310' FNL & 330' FEL	
CO, ST: EDDY, NEW MEXICO	
STATUS: TA	

7" @ 590' w/ 25 sx cmt

LOG ELEVATION:
GROUND ELEVATION: 3565'

CASING				
Hole				
Pipe	7"	4 1/2"		
Weight				
Grade				
Thread				
Depth	590'	3105'		
Mud wt				

Spud: 3/21/1940
Completed: 5/14/1940

Re-entered: 4/27/1964
Re-completed: 6/2/1964

OK

2550' TOP EBG

Perfs 2717-2737'

3062 TOP SA.

4 1/2" @ 3105' w/ 135 sx cmt

TD 3112'

Current

FORM	TOP



60'-surface w/ 10 sx cmt

420-572' w/ 40 sx cmt

TOC @ 421' (calc)

8 1/4" @ 522' w/ 50 sx cmt

Perfs 572'

923-1076' w/ 40 sx cmt

Perfs 1076'

TOC @ 1966' (calc)

CIBP @ 2552' w/ 35' cmt cap

7" @ 2652' w/ 100 sx cmt

TD 2775'

Westall A State 1

CURRENT WELLBORE DIAGRAM

COG OPERATING, LLC

SU-T-R	36-17S-29E	**API #:**	30-015-03797
LOCATION:	1650' FSL & 330' FEL		
CO, ST:	EDDY, NEW MEXICO		
STATUS:	P& A		

LOG ELEVATION:	
GROUND ELEVATION:	3553'

CASING				
Hole				
Pipe	8 1/4"	7"		
Weight				
Grade				
Thread				
Depth	522'	2652'		
Mud wt				

Spud: 2/14/1939
Completed: 4/13/1939

Current

FORM	TOP

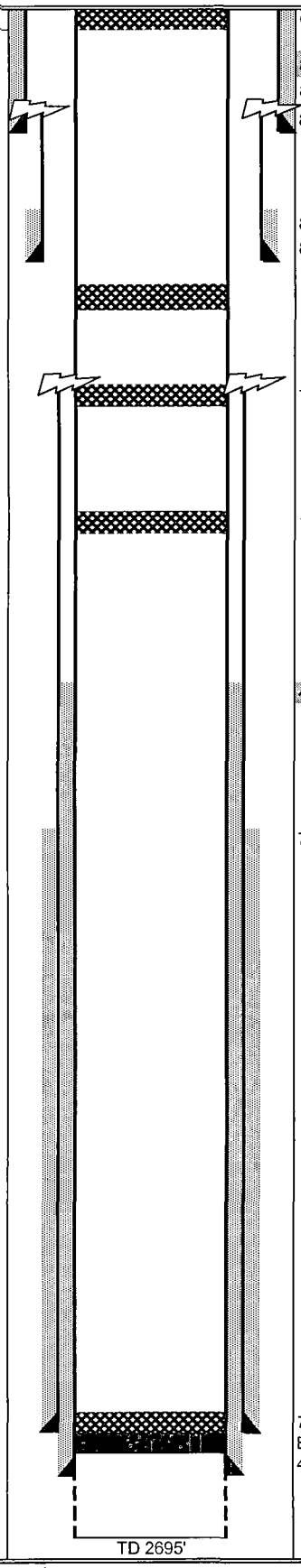

Cmt plug @ 5' to surf

8 5/8" TOC @ ____

8 1/4" pulled @ 168'

8 5/8" @ 178' w/ 50 sx

8 1/4" TOC @ 396' (calc)

8 1/4" @ 494' w/ 50 sx cmt; pulled @ 168'

10 sx cmt plug @ 510'

7" pulled @ 729', 5 sx cmt plug set

10 sx cmt plug @ 990'

4 1/2" TOC @ ____

7" TOC @ 1870' (calc)

7" @ 2556' w/ 100 sx cmt; pulled @ 729'

Bridge plug @ 2580' w/ 10 sx cmt cap

4 1/2" @ 2592' w/ 100 sx cmt

WLHU 24-2

CURRENT WELLBORE DIAGRAM

YATES PETROLEUM CO.

SU-T-R	36-17S-29E	**API #:**	30-015-03800
LOCATION:	330' FSL & 990' FWL		
CO, ST:	EDDY, NEW MEXICO		
STATUS:	P& A		

LOG ELEVATION:
GROUND ELEVATION: 3548'

CASING				
Hole	10"	8 1/4"		
Pipe	8 1/4"	7"	8 5/8"	4 1/2"
Weight				
Grade				
Thread				
Depth	494'	2556'	178'	2592'
Mud wt				

Spud: **5/1/1939**
Completed: **6/8/1939**

Re-Entered: **8/6/1963**
Re-Completed: **8/13/1963**

FORM	TOP

WLHU 23-1

CURRENT WELLBORE DIAGRAM

YATES PETROLEUM CO.

SU-T-R	36-17S-29E	**API #:**	30-015-03801
LOCATION:	330' FSL & 2310' FWL		
CO, ST:	EDDY, NEW MEXICO		
STATUS:	P& A		

LOG ELEVATION:	
GROUND ELEVATION:	

CASING				
Hole				
Pipe	7"			
Weight				
Grade				
Thread				
Depth	2650'			
Mud wt				

Spud: 5/15/1939
Completed: 7/6/1939

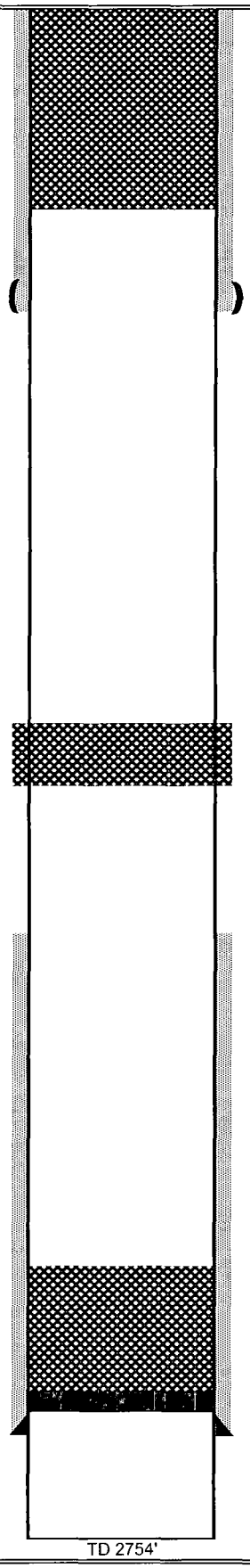

Current

FORM	TOP

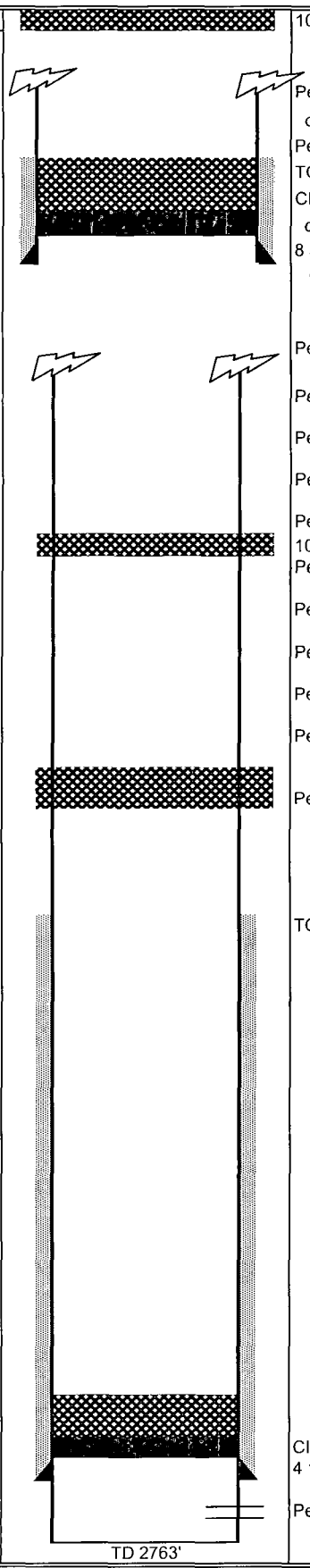

10 sx cmt

Perf 252', pulled 252' of 8 5/8" csg

Perf 313'

TOC @ 330' (calc)

CIBP @ 430' w/ 25 sx cmt cap

8 5/8" @ 450' w/ 50 sx cmt

Perf 582', pulled 582' of 4 1/2" csg

Perf 606'

Perf 761'

Perf 916'

Perf 1015'

1030' w/ 25 sx cmt plug

Perf 1110'

Perf 1201'

Perf 1308'

Perf 1522'

Perf 1608'

Perf 1800', 25 sx cmt plug

TOC @ 2162' (calc)

CIBP @ 2696' w/ 25 sx cmt cap

4 1/2" @ 2710' w/ 100 sx cmt

Perf @ 2729-41'

State A 2

CURRENT WELLBORE DIAGRAM

SU-T-R	36-17S-29E	**API #:**	30-015-03802
LOCATION:	725' FSL & 2100' FEL		
CO, ST:	EDDY, NEW MEXICO		
STATUS:	P& A		

LOG ELEVATION:

GROUND ELEVATION: 3537'

CASING				
Hole				
Pipe	8 5/8"	4 1/2"		
Weight				
Grade				
Thread				
Depth	450'	2710'		
Mud wt				

Spud: 4/28/1962

Completed: 5/29/1962

FORM	TOP

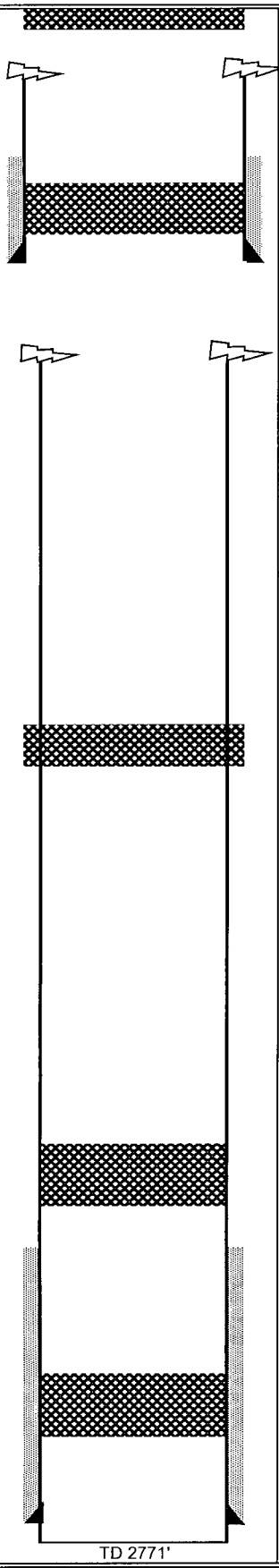

10 sx cmt @ surface
Perf 162', pulled 162' of 8 5/8" csg
Perf 217'
Perf 266'
Perf 324'
TOC @ 337' (calc)
Perf 397'
450' w/ 25 sx cmt plug
8 5/8" @ 458' w/ 50 sx cmt

Pulled 580' of 4 1/2" csg
Perf 609'
Perf 706'
Perf 807'
Perf 900'
Perf 1060', 25 sx cmt plug
Perf 1801'
Perf 1892'
Perf 2020'
Perf 2179', 25 sx cmt plug
TOC @ 2304' (calc)
Perfs 2620-2771', 25 sx cmt plug
4 1/2" @ 2717' w/ 100 sx cmt

State A 3

CURRENT WELLBORE DIAGRAM

SU-T-R	36-17S-29E	**API #:**	30-015-03806
LOCATION:	1295' FSL & 2615' FEL		
CO, ST:	EDDY, NEW MEXICO		
STATUS:	P& A		

LOG ELEVATION:
GROUND ELEVATION: 3552'

CASING				
Hole				
Pipe	8 5/8"	4 1/2"		
Weight				
Grade				
Thread				
Depth	458'	2717'		
Mud wt				

Spud: 6/25/1962
Completed: 7/30/1962

FORM	TOP

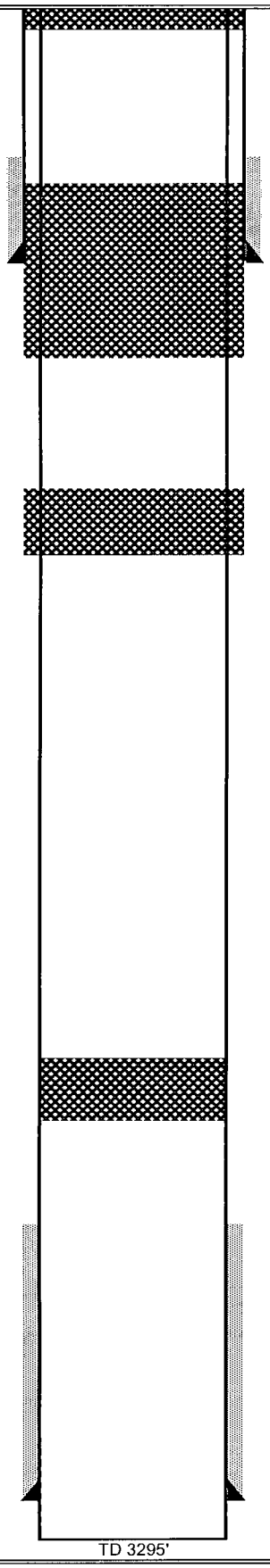

10 sx @ surface

TOC @ 370' (calc)
385-740'

8 5/8" @ 490' w/ 50 sx cmt

740', 50 sx cmt

985', 50 sx cmt

2180', 50 sx cmt

TOC @ 2221' (calc)

7" @ 3250' w/ 150 sx cmt

State B-4458 9

CURRENT WELLBORE DIAGRAM

SU-T-R	36-17S-29E	**API #:**	30-015-06104
LOCATION:	1650' FNL & 1650' FWL		
CO, ST:	EDDY, NEW MEXICO		
STATUS:	P& A		

LOG ELEVATION:
GROUND ELEVATION: 3568'

CASING				
Hole				
Pipe	8 5/8"	7"		
Weight				
Grade				
Thread				
Depth	490'	3250'		
Mud wt				

Spud: 4/16/1946
Completed: 9/30/1946

Current

FORM	TOP



100'-surf w/ 35 sx cmt

625-725' w/ 35 sx cmt
11 3/4" @ 675' w/ 700 sx cmt, circ

TOC @ 859' (calc)

3881-4021' w/ 50 sx cmt
8 5/8" @ 3971' w/ 1300 sx cmt

5738-5838' w/ 70 sx cmt

7838-7938' w/ 70 sx cmt

10226-10478' w/ 170 sx cmt

Sand Tank 36 State Com. 2

CURRENT WELLBORE DIAGRAM

SU-T-R	36-17S-29E	**API #:**	30-015-29985
LOCATION:	1700' FNL & 1900' FEL		
CO, ST:	EDDY, NEW MEXICO		
STATUS:	P& A		

LOG ELEVATION:
GROUND ELEVATION: 3564'

CASING				
Hole				
Pipe	11 3/4"	8 5/8"		
Weight				
Grade				
Thread				
Depth	675'	3971'		
Mud wt				

Spud: 1/26/1998
Completed:

Current

C02

YATES PETROLEUM CORPORATION
West Loco Hills G4S Unit Tract #13 Well #12
2408' FNL and 440' FEL
Section 12-T18S-R29E
Eddy County, New Mexico

In conjunction with Form 3160-3, Application for Permit to Drill subject well, Yates Petroleum Corporation submits the following ten items of pertinent information in accordance with USGS requirements.

1. The geological surface formation is Sandy Alluvium:

2. The estimated tops of geologic markers are as follows:

Top of Salt	381'
Base of Salt	1,103'
Queen	2,289'
Grayburg #4 Sand	2,799'

3. The estimated depths at which anticipated water, oil or gas formations are expected to be encountered:

Water:	320' - 350'
Oil or Gas:	2800'

4. Proposed Casing Program: See Form 3160-3.

5. Pressure Control Equipment: See Form 3160-3 and Exhibit B.

6. Mud Program: See Form 3160-3.

7. Auxiliary Equipment: Kelly Cock; pit level indicators and flow sensor equipment; sub with full-opening valve on floor, drill pipe connections.

rm 3160-5
ne 1990)

RECEIVED

UNITED STATES
DEPARTMENT OF THE INTERIOR
BUREAU OF LAND MANAGEMENT

NM OIL CONS. COMMISSION
DRAWER DD
ARTESIA, NM 88210

FORM APPROVED
Budget Bureau No. 1004-0135
Expires: March 31, 1993

C15F

SEP 3 11 27 AM '93

SUNDRY NOTICES AND REPORTS ON WELLS

Do not use this form for proposals to drill or to deepen or reentry to a different reservoir.
Use "APPLICATION FOR PERMIT—" for such proposals

RECEIVED
SEP 29 1993
O.C.D.

SUBMIT IN TRIPLICATE

5. Lease Designation and Serial No.: LC-060904

6. If Indian, Allottee or Tribe Name:

7. If Unit or CA, Agreement Designation: West Loco Hills G4S Unit

. Type of Well: ☐ Oil Well ☐ Gas Well ☒ Other INJECTION WELL

8. Well Name and No.: Tract 13, Well #12

. Name of Operator: YATES PETROLEUM CORPORATION (505) 748-1471

9. API Well No.: 30-015-27446

. Address and Telephone No.: 105 South 4th St., Artesia, NM 88210

10. Field and Pool, or Exploratory Area: Loco Hills Q-G-SA

. Location of Well (Footage, Sec., T., R., M., or Survey Description): 2408' FNL & 440' FEL of Section 12-T18S-R29E

11. County or Parish, State: Eddy County, NM

2. CHECK APPROPRIATE BOX(s) TO INDICATE NATURE OF NOTICE, REPORT, OR OTHER DATA

TYPE OF SUBMISSION	TYPE OF ACTION	
☐ Notice of Intent	☐ Abandonment	☐ Change of Plans
	☐ Recompletion	☐ New Construction
☒ Subsequent Report	☐ Plugging Back	☐ Non-Routine Fracturing
	☐ Casing Repair	☐ Water Shut-Off
☐ Final Abandonment Notice	☐ Altering Casing	☐ Conversion to Injection
	☐ Other Spud & surface casing	☐ Dispose Water (Note: Report results of multiple completion on Well Completion or Recompletion Report and Log form.)

3. Describe Proposed or Completed Operations (Clearly state all pertinent details, and give pertinent dates, including estimated date of starting any proposed work. If well is directionally drilled, give subsurface locations and measured and true vertical depths for all markers and zones pertinent to this work.)*

Spudded a 12-1/4" hole at 8:00 PM 6-22-93.

Ran 9 joints of 8-5/8" 24# J-55 (372.14') of casing set at 370'. 1-Texas Pattern notched guide shoe set at 370'. Insert float set at 328.02'. Cemented with 275 sacks "C" 2% CaCl2 (yield 1.32, weight 14.8). PD 7:30 AM 6-23-93. Bumped plug to 750 psi, float held okay. Circulated 105 sacks. WOC. Drilled out at 4:00 AM 6-24-93. WOC 20 hours and 30 minutes. Nippled up and tested to 1000# for 10 minutes, OK. Reduced hole to 7-7/8". Resumed drilling.

TD 2950'. Ran 73 joints of 5-1/2" 17# J-55 (2955.66') of casing set at 2950'. Regular guide shoe set at 2950'. Float collar set at 2906.11'. Cemented with 375 sacks Pacesetter Lite, 10#/sack salt, 5#/sack gilsonite and 4#/sack celloseal (yield 1.94, weight 12.9). Tailed in with 200 sacks Class "H", 5#/sack CSE, 5#/sack gilsonite, 1/4#/sack celloseal and .5% CF-14 (yield 1.32, weight 15). PD 8:00 AM 6-29-93. Bumped plug to 1500 psi for 5 minutes, OK. Circulated 90 sacks. WOC. Released rig at 12:00 PM 6-29-93. Waiting on completion unit.

NOTE: Preceeded cement with 500 gallons WMW-1 mudflush and 500 gallons Surebond.

4. I hereby certify that the foregoing is true and correct

Signed Rusty Klein Title Production Clerk Date August 31, 1993

(This space for Federal or State office use)

Approved by _____ Title _____ Date _____
Conditions of approval, if any:

ACCEPTED FOR RECORD
Date J. Lara
27 1993
CARLSBAD, NEW MEXICO

Title 18 U.S.C. Section 1001, makes it a crime for any person knowingly and willfully to make to any department or agency of the United States any false, fictitious or fraudulent statements or representations as to any matter within its jurisdiction.

*See Instruction on Reverse Side

Form 3160-5
June 1990)

UNITED STATES
DEPARTMENT OF THE INTERIOR
BUREAU OF LAND MANAGEMENT

FORM APPROVED
Budget Bureau No. 1004-0135
Expires: March 31, 1993

SUNDRY NOTICES AND REPORTS ON WELLS

Do not use this form for proposals to drill or to deepen or reentry to a different reservoir.
Use "APPLICATION FOR PERMIT—" for such proposals

SUBMIT IN TRIPLICATE

5. Lease Designation and Serial No.: LC-060904
6. If Indian, Allottee or Tribe Name:
7. If Unit or CA, Agreement Designation: West Loco Hills G4S Unit
8. Well Name and No.: Tract 13, Well #12
9. API Well No.: 30-015-27446
10. Field and Pool, or Exploratory Area: Loco Hills Q-G-SA
11. County or Parish, State: Eddy County, NM

1. Type of Well: [ ] Oil Well [ ] Gas Well [X] Other INJECTION WELL
2. Name of Operator: YATES PETROLEUM CORPORATION (505) 748-1471
3. Address and Telephone No.: 105 South 4th St., Artesia, NM 88210
4. Location of Well (Footage, Sec., T., R., M., or Survey Description): 2408' FNL & 440' FEL of Section 12-T18S-R29E

RECEIVED
AUG 31 1993
O.C.D.

12. CHECK APPROPRIATE BOX(s) TO INDICATE NATURE OF NOTICE, REPORT, OR OTHER DATA

TYPE OF SUBMISSION	TYPE OF ACTION	
[ ] Notice of Intent	[ ] Abandonment	[ ] Change of Plans
	[ ] Recompletion	[ ] New Construction
[X] Subsequent Report	[ ] Plugging Back	[ ] Non-Routine Fracturing
	[ ] Casing Repair	[ ] Water Shut-Off
[ ] Final Abandonment Notice	[ ] Altering Casing	[ ] Conversion to Injection
	[X] Other Perforations & acid	[ ] Dispose Water (Note: Report results of multiple completion on Well Completion or Recompletion Report and Log form.)

13. Describe Proposed or Completed Operations (Clearly state all pertinent details, and give pertinent dates, including estimated date of starting any proposed work. If well is directionally drilled, give subsurface locations and measured and true vertical depths for all markers and zones pertinent to this work.)*

Cleaned location, set and tested anchors and markers. Made cut off on 5-1/2" casing. Moved in and rigged up pulling unit. Nippled up tubing head and installed BOP. TIH with bit, scraper and tubing to 2906'. Circulated casing with 2% KCL water. TOOH with tubing, scraper and bit. WIH and perforated 2781-2802' with 22 .42" holes (1 SPF). TOOH. TIH w/packer and tubing. Acidized perforations 2781-2802' with 1000 gallons 7-1/2% HCL acid and ball sealers. Frac'd perforations 2781-2802' with 2000 gallons Base 30# gel and 5000 gallons 30# crosslink gel and 1000# 20-40 Brady Sand. Unset packer at 2723'. TOOH and laid down 2-7/8" tubing and packer. TIH w/Otis Interlok packer and 2-3/8" plastic coated tubing. Set packer at 2748'. Installed National tubing hanger and tree. Tested annulus to 580 psi for 15 minutes. NOTE: Witnessed by Ray Smith with NMOCD. Released to production for injection well.

14. I hereby certify that the foregoing is true and correct

Signed Rusty Klein Title Production Clerk Date August 31, 1993

(This space for Federal or State office use)

Approved by _____ Title _____ Date _____
Conditions of approval, if any:

Title 18 U.S.C. Section 1001, makes it a crime for any person knowingly and willfully to make to any department or agency of the United States any false, fictitious or fraudulent statements or representations as to any matter within its jurisdiction.

*See Instruction on Reverse Side

Well_Name:	W L H G4S UNIT # 012	API:	3001527446		
Location:	H-12-18.0S-29E 2408 FNL 440 FEL				
Lat:	32.7626203		Long:	-104.0211076	
Operator Name:	YATES PETROLEUM CORPORATION	County:	Eddy		
Land Type:	Federal	Well Type:	Injection		
Spud Date:		Plug Date:9/15/2003			
Elevation GL:	3524	Depth TVD:	2950		
Year:	1994				
Pool Name:	LOCO HILLS;QU-GB-SA				
Month	Gas(MCF)	CO2(MCF)	Water(BBLS)	Other(BBLS)	Days Injected
January	0	0	865	0	0
February	0	0	15999	0	0
March	0	0	9547	0	0
April	0	0	3455	0	0
May	0	0	6207	0	0
June	0	0	6843	0	0
July	0	0	8598	0	0
August	0	0	9270	0	0
September	0	0	8599	0	0
October	0	0	6387	0	0
November	0	0	3447	0	0
December	0	0	6793	0	0
Year:	1995				
Pool Name:	LOCO HILLS;QU-GB-SA				
Month	Gas(MCF)	CO2(MCF)	Water(BBLS)	Other(BBLS)	Days Injected
January	0	0	3071	0	0
February	0	0	3761	0	0
March	0	0	10830	0	0
April	0	0	4037	0	0
May	0	0	13913	0	0
June	0	0	13170	0	0
July	0	0	19308	0	0
August	0	0	11735	0	0
September	0	0	414	0	30
October	0	0	1685	0	31
November	0	0	2154	0	30
December	0	0	1213	0	10
Year:	1996				
Pool Name:	LOCO HILLS;QU-GB-SA				
Month	Gas(MCF)	CO2(MCF)	Water(BBLS)	Other(BBLS)	Days Injected
January	0	0	4030	0	31
February	0	0	3330	0	29
March	0	0	3902	0	31
April	0	0	3817	0	30
May	0	0	4431	0	31
June	0	0	4674	0	30
July	0	0	4071	0	31
August	0	0	4290	0	31
September	0	0	3870	0	30

October	0	0	5276	0	31
November	0	0	4403	0	30
December	0	0	4563	0	31
Year:	1997				
Pool Name:	LOCO HILLS;QU-GB-SA				
Month	Gas(MCF)	CO2(MCF)	Water(BBLS)	Other(BBLS)	Days Injected
January	0	0	1967	0	31
February	0	0	2612	0	28
March	0	0	2933	0	30
April	0	0	3453	0	30
May	0	0	3908	0	31
June	0	0	4359	0	30
July	0	0	6707	0	31
August	0	0	3437	0	31
September	0	0	4295	0	30
October	0	0	4333	0	27
November	0	0	4852	0	30
December	0	0	4589	0	31
Year:	1998				
Pool Name:	LOCO HILLS;QU-GB-SA				
Month	Gas(MCF)	CO2(MCF)	Water(BBLS)	Other(BBLS)	Days Injected
January	0	0	5339	0	31
February	0	0	4880	0	28
March	0	0	4701	0	31
April	0	0	4446	0	30
May	0	0	2119	0	25
June	0	0	929	0	28
July	0	0	1161	0	28
August	0	0	731	0	27
September	0	0	461	0	13
October	0	0	2447	0	30
November	0	0	3067	0	30
December	0	0	2400	0	31
Year:	1999				
Pool Name:	LOCO HILLS;QU-GB-SA				
Month	Gas(MCF)	CO2(MCF)	Water(BBLS)	Other(BBLS)	Days Injected
January	0	0	1067	0	18
February	0	0	0	0	0
March	0	0	0	0	0
April	0	0	0	0	0
May	0	0	0	0	0
June	0	0	0	0	0
July	0	0	0	0	0
August	0	0	0	0	0
September	0	0	0	0	0
October	0	0	0	0	0
November	0	0	0	0	0
December	0	0	0	0	0

Oil Cons.
N.M. DIV-Dist. 2
1301 W. Grand Avenue
Artesia, NM 88210

Form 3160-5
(September 2001)

UNITED STATES
DEPARTMENT OF THE INTERIOR
BUREAU OF LAND MANAGEMENT

FORM APPROVED
OMB No. 1004-0135
Expires January 31, 2004

SUNDRY NOTICES AND REPORTS ON WELLS

Do not use this form for proposals to drill or re enter an abandoned well. Use Form 3160-3 (APD) for such proposals.

SUBMIT IN TRIPLICATE - Other instructions on reverse side

5. Lease Serial No. LC-060904
6. If Indian, Allottee or Tribe Name
7. If Unit or CA/Agreement, Name and/or No.
8. Well Name and No. WLHU TRACT 13 #12
9. API Well No. 30-015-27446
10. Field and Pool, or Exploratory Area Loco Hills Queen Grayburg SA
11. County or Parish, State Eddy County, New Mexico

1. Type of Well: [ ] Oil Well [ ] Gas Well [X] Other Injection

RECEIVED
NOV 1 4 2003
OCD-ARTESIA

2. Name of Operator: Yates Petroleum Corporation
3a. Address: 105 S. 4th Str., Artesia, NM 88210
3b. Phone No. (include area code): 505-748-1471
4. Location of Well (Footage, Sec.,T.,R.,M., OR Survey Description): 2408'FNL & 440'FEL of Section 12-T18S-R29E (Unit H, SENE)

12. CHECK APPROPRIATE BOX(ES) TO INDICATE NATURE OF NOTICE, REPORT, OR OTHER DATA

TYPE OF SUBMISSION	TYPE OF ACTION			
[ ] Notice of Intent	[ ] Acidize	[ ] Deepen	[ ] Production (Start/Resume)	[ ] Water Shut-Off
[X] Subsequent Report	[ ] Alter Casing	[ ] Fracture Treat	[ ] Reclamation	[ ] Well Integrity
[ ] Final Abandonment Notice	[ ] Casing Repair	[ ] New Construction	[ ] Recomplete	[ ] Other
	[ ] Change Plans	[X] Plug and Abandon	[ ] Temporarily Abandon	
	[ ] Convert to Injection	[ ] Plug Back	[ ] Water Disposal	

13. Describe Proposed of Completed Operation (clearly state all pertinent details, including estimated starting date of any proposed work and approximate duration thereof. If the proposal is to deepen directionally or recomplete horizontally, give subsurface locations and measured and true vertical depths of all pertinent markers and zones. Attach the Bond under which the work will be performed or provide the Bond No. on file with BLM/BIA. Required subsequent reports shall be filed within 30 days. following completion of the involved operations. If the operation results in a multiple completion or recompletion in a new interval, a Form 3160-4 shall be filed once testing has been completed. Final Abandonment Notices shall be filed only after all requirements, including reclamation, have been completed, and the operator has determined that the site is ready for final inspection.)

Approved as to plugging of the well bore. Liability under bond is retained until surface restoration is competed

9/9/03 ND wellhead and NU BOP. POOH with packer and tubing.
9/10/03 Spotted 25 sx Class "C" Neat cement at 2852'. WOC 4 hrs. No tag. Spotted 25 sx Class "C" Neat cement.
9/11/03 Tagged plug at 2562'. Circulated hole with mud laden fluid. Spotted 25 sx Class "C" Neat cement at 1311'. WOC 4 hrs. Tagged plug at 1113'. Spotted 25 sx Class "C" Neat cement at 494'.
9/12-14/03 Tagged plug at 494'. Circulated 20 sx Class "C" Neat cement at 164' to surface. WOC 4 hrs. Cemented at surface. Dug out cellar.
9/15/03 Cut off wellhead. Make and install dry hole marker. PLUGGED AND ABANDONED. FINAL REPORT.

PLEASE NOTIFY GENE POTEET (505-365-4881) 3 DAYS PRIOR TO BLM INSPECTION, SO WE HAVE THE OPPORTUNITY TO MEET WITH THE INSPECTOR ON LOCATION TO CONFIRM ALL RECLAMATION REQUIREMENTS BEFORE RECEIVING THE NOTICE OF WRITTEN ORDER.

14. I hereby certify that the foregoing is true and correct
Name (Printed/Typed): Tina Huerta — Title: Regulatory Compliance Supervisor
Signature: Tina Huerta — Date: November 7, 2003

THIS SPACE FOR FEDERAL OR STATE OFFICE USE

Approved by (ORIG. SGD.) ALEXIS C. SWOBODA — Title PETROLEUM ENGINEER — Date NOV 1 2 2003

Conditions of approval, if any, are attached. Approval of this notice does not warrant or certify that the applicant holds legal or equitable title to those rights in the subject lease which would entitle the applicant to conduct operations thereon. — Office

Title 18 U.S.C. Section 1001 and Title 43 U.S.C. Section 1212, make it a crime for any person knowingly and willfully to make to any department or agency of the United States any false, fictitious or fraudulent statements or representations as to any matter within its jurisdiction

YATES PETROLEUM CORPORATION

West Loco Hills Unit Tract #1 Well #9
1980' FNL and 40'FWL
Section 7-T18S-R30E
Eddy County, New Mexico

C02

In conjunction with Form 3160-3, Application for Permit to Drill subject well, Yates Petroleum Corporation submits the following ten items of pertinent information in accordance with USGS requirements.

1. The geological surface formation is Sandy Alluvium:

2. The estimated tops of geologic markers are as follows:

Top of Salt	399'
Base of Salt	1,121'
Queen	2,292'
Grayburg #4 Sand	2,799'

3. The estimated depths at which anticipated water, oil or gas formations are expected to be encountered:

Water:	320' - 350'
Oil or Gas:	2800'

4: Proposed Casing Program: See Form 3160-3.

5. Pressure Control Equipment: See Form 3160-3 and Exhibit B.

6. Mud Program: See Form 3160-3.

7. Auxiliary Equipment: Kelly Cock; pit level indicators and flow sensor equipment; sub with full-opening valve on floor, drill pipe connections.

8. Testing, Logging and Coring Program:

   Samples: 10' samples from under surface casing to TD.

   DST's: As warranted.

   Coring: None anticipated.

   Logging: GR-CNL, LDT TD to surface pipe. GR-CNL to surface. Cement bond log and casing collar log.

9. No abnormal pressures or temperatures are anticipated.

10. Anticipated starting date: As soon as possible after approval.

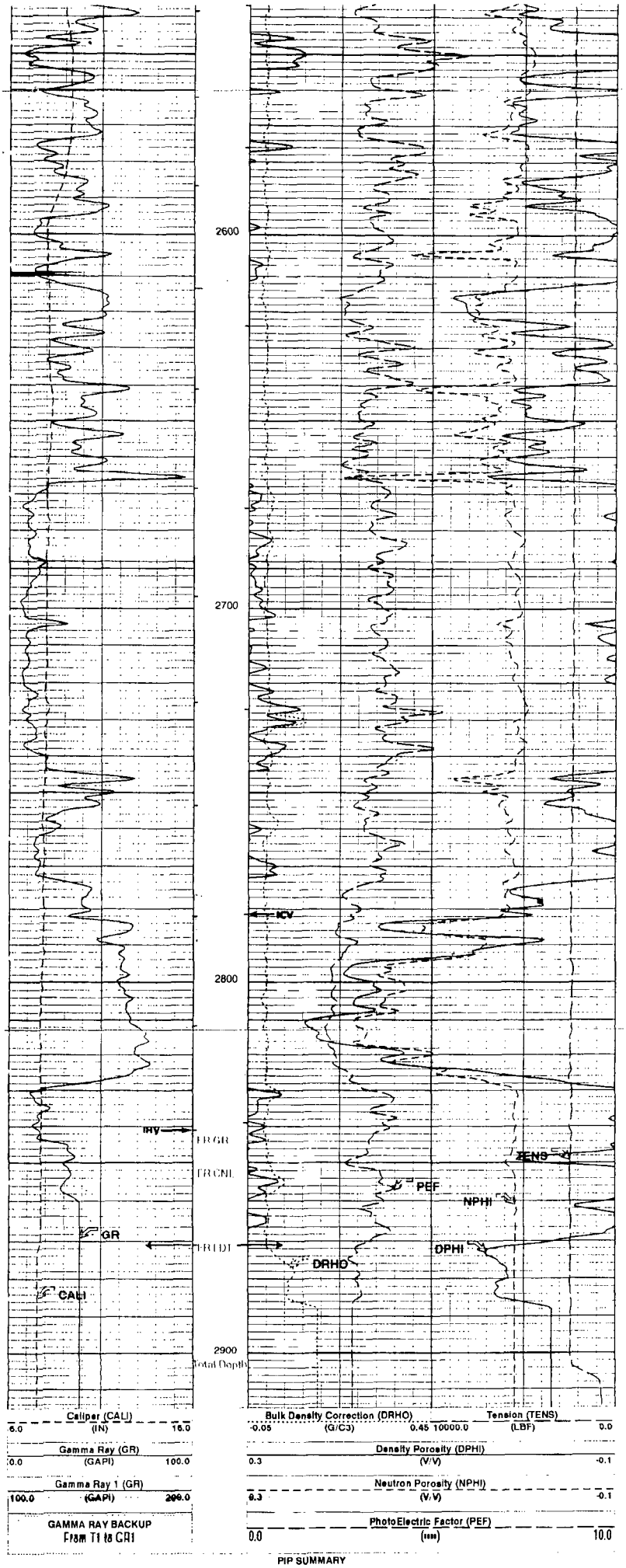
2600
2700
2800
2900
Total Depth
ICV
IHV
FRGR
FRCNL
GR
FRTDT
CALI
ZENS
PEF
NPHI
DPHI
DRHO
Caliper (CALI)
6.0 (IN) 16.0
Gamma Ray (GR)
0.0 (GAPI) 100.0
Gamma Ray 1 (GR)
100.0 (GAPI) 200.0
GAMMA RAY BACKUP
From T1 to GR1
Bulk Density Correction (DRHO)
-0.05 (G/C3) 0.45
Tension (TENS)
10000.0 (LBF) 0.0
Density Porosity (DPHI)
0.3 (V/V) -0.1
Neutron Porosity (NPHI)
0.3 (V/V) -0.1
PhotoElectric Factor (PEF)
0.0 (BBB) 10.0

PIP SUMMARY

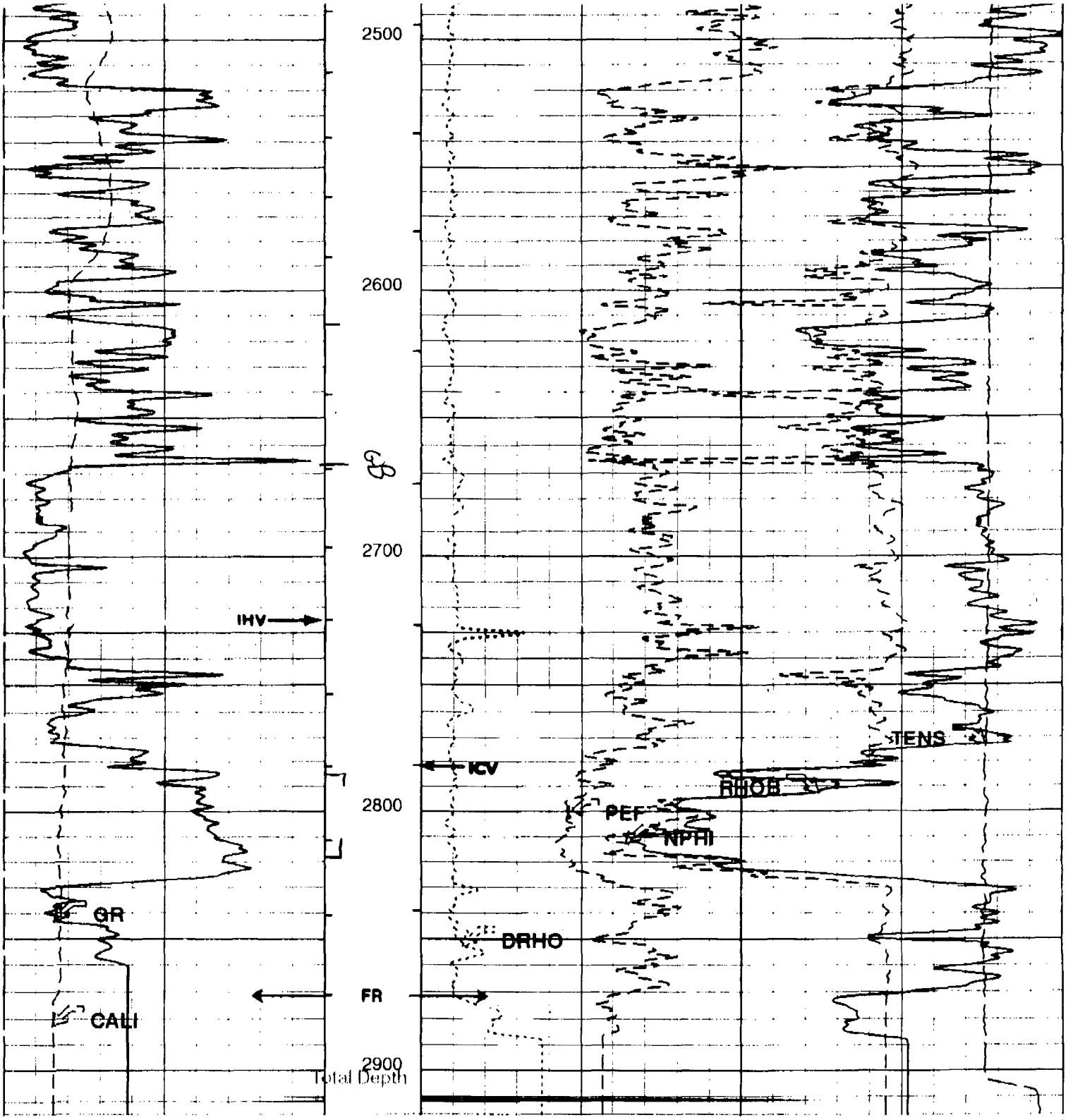

Caliper (CALI)
6.0 (IN) 16.0

Gamma Ray (GR)
0.0 (GAPI) 100.0

Gamma Ray 1 (GR)
100.0 (GAPI) 200.0

GAMMA RAY BACKUP
From T1 to GR1

Bulk Density Correction (DRHO)
-0.05 (G/C3) 0.45

Tension (TENS)
10000.0 (LBF) 0.0

Neutron Porosity (NPHI)
0.3 (V/V) -0.1

PhotoElectric Factor (PEF)
0.0 (----) 10.0

Bulk Density (RHOB)
2.0 (G/C3) 3.0

PIP SUMMARY


2600
2700
2800
2900
ICV
IHV
TENS
GR
CALS
CAL1
FR
LLD
Caliper (CALS)
6.0 (IN) 16.0
Primary Caliper (CAL1)
6.0 (IN) 16.0
Gamma Ray (GR)
0.0 (GAPI) 100.0
GRB (GR)
100.0 (GAPI) 200.0
Tension (TENS)
10000.0 (LBF) 0.0
GAMMA RAY BACKUP
From T1 to GR1
Laterolog Deep Resistivity (LLD)
0.2 (OHMM) 2000.0
Laterolog Shallow Resistivity (LLS)
0.2 (OHMM) 2000.0
LLDB (LLD)
2000.0 (OHMM) 200000.0
LLD BACKUP
From T2 to LLD_1

Well_Name:	W L H G4S UNIT # 009	API:	3001527041			
Location:	E-7-18.0S-30E 1980 FNL 40 FWL					
Lat:	32.76379837		Long:	-104.02		
Operator Name:	YATES PETROLEUM CORPO	County:	Eddy			
Land Type:	Federal	Well Type:	Injection			
Spud Date:		Plug Date:	9/7/2004 1			
Elevation GL:		Depth TVD:				
Year:	1993					
Pool Name:	LOCO HILLS;QU-GB-SA					
Month	Gas(MCF)	CO2(MCF)	Water(BBLS)	Other(BBLS	Days Injected	
January	0	0	0	0	0	
February	0	0	197	0	0	
March	0	0	725	0	0	
April	0	0	5218	0	0	
May	0	0	14474	0	0	
June	0	0	15256	0	0	
July	0	0	9017	0	0	
August	0	0	0	0	0	
September	0	0	10773	0	0	
October	0	0	3584	0	0	
November	0	0	7558	0	0	
December	0	0	4554	0	0	
Year:	1994					
Pool Name:	LOCO HILLS;QU-GB-SA					
Month	Gas(MCF)	CO2(MCF)	Water(BBLS)	Other(BBLS	Days Injected	
January	0	0	2736	0	0	
February	0	0	5023	0	0	
March	0	0	6834	0	0	
April	0	0	1394	0	0	
May	0	0	8442	0	0	
June	0	0	477	0	0	
July	0	0	5412	0	0	
August	0	0	2322	0	0	
September	0	0	3699	0	0	
October	0	0	4475	0	0	
November	0	0	4146	0	0	
December	0	0	3661	0	0	
Year:	1995					
Pool Name:	LOCO HILLS;QU-GB-SA					
Month	Gas(MCF)	CO2(MCF)	Water(BBLS)	Other(BBLS	Days Injected	
January	0	0	5201	0	0	
February	0	0	2426	0	0	
March	0	0	2976	0	0	
April	0	0	1832	0	0	
May	0	0	9073	0	0	
June	0	0	9593	0	0	
July	0	0	8013	0	0	
August	0	0	3258	0	0	
September	0	0	3454	0	30	
October	0	0	3736	0	31	
November	0	0	3835	0	30	
December	0	0	9622	0	26	
Year:	1996					
Pool Name:	LOCO HILLS;QU-GB-SA					
Month	Gas(MCF)	CO2(MCF)	Water(BBLS)	Other(BBLS	Days Injected	
January	0	0	15082	0	31	

February	0	0	125425	0	29	
March	0	0	15680	0	31	
April	0	0	12905	0	30	
May	0	0	14876	0	31	
June	0	0	12133	0	30	
July	0	0	18897	0	31	
August	0	0	15519	0	31	
September	0	0	13932	0	30	
October	0	0	15917	0	31	
November	0	0	12483	0	30	
December	0	0	13168	0	31	
Year:	1997					
Pool Name:	LOCO HILLS;QU-GB-SA					
Month	Gas(MCF)	CO2(MCF)	Water(BBLS)	Other(BBLS	Days Injected	
January	0	0	7932	0	31	
February	0	0	3620	0	27	
March	0	0	4520	0	30	
April	0	0	5541	0	30	
May	0	0	5949	0	31	
June	0	0	5528	0	29	
July	0	0	10830	0	31	
August	0	0	7354	0	31	
September	0	0	6680	0	30	
October	0	0	5244	0	26	
November	0	0	8052	0	30	
December	0	0	5588	0	31	
Year:	1998					
Pool Name:	LOCO HILLS;QU-GB-SA					
Month	Gas(MCF)	CO2(MCF)	Water(BBLS)	Other(BBLS	Days Injected	
January	0	0	8444	0	31	
February	0	0	6860	0	26	
March	0	0	8523	0	31	
April	0	0	8780	0	30	
May	0	0	3877	0	25	
June	0	0	1231	0	28	
July	0	0	1312	0	29	
August	0	0	668	0	28	
September	0	0	475	0	13	
October	0	0	3182	0	31	
November	0	0	4307	0	30	
December	0	0	3017	0	31	
Year:	1999					
Pool Name:	LOCO HILLS;QU-GB-SA					
Month	Gas(MCF)	CO2(MCF)	Water(BBLS)	Other(BBLS	Days Injected	
January	0	0	1440	0	18	
February	0	0	0	0	0	
March	0	0	0	0	0	
April	0	0	0	0	0	
May	0	0	0	0	0	
June	0	0	0	0	0	
July	0	0	0	0	0	
August	0	0	0	0	0	
September	0	0	0	0	0	
October	0	0	0	0	0	
November	0	0	0	0	0	
December	0	0	0	0	0	

N.M. Oil Cons. DIV-Dist. 2
1301 W. Grand Avenue
Artesia, NM 88210

Form 3160-5
(September 2001)

UNITED STATES
DEPARTMENT OF THE INTERIOR
BUREAU OF LAND MANAGEMENT

FORM APPROVED
OMB No. 1004-0135
Expires January 31, 2004

SUNDRY NOTICES AND REPORTS ON WELLS

Do not use this form for proposals to drill or re enter an abandoned well. Use Form 3160-3 (APD) for such proposals.

SUBMIT IN TRIPLICATE - Other instructions on reverse side

RECEIVED
SEP 17 2004
OCD-ARTESIA

5. Lease Serial No.
LC-047269-A

6. If Indian, Allottee or Tribe Name

7. If Unit or CA/Agreement, Name and/or No.
West Loco Hills G4S Unit

1. Type of Well
[ ] Oil Well [ ] Gas Well [X] Other Injection

8. Well Name and No.
WLHU Tract 1 #9

2. Name of Operator
Yates Petroleum Corporation

9. API Well No.
30-015-27041

3a. Address
105 S. 4th Str., Artesia, NM 88210

3b. Phone No. *(include area code)*
505-748-1471

10. Field and Pool, or Exploratory Area
Loco Hills-Q-Grayburg-SA

4. Location of Well *(Footage, Sec.,T.,R.,M., OR Survey Description)*
1980'FNL and 40'FWL of Section 7-T18S-R30E

11. County or Parish, State
Eddy County, New Mexico

12. CHECK APPROPRIATE BOX(ES) TO INDICATE NATURE OF NOTICE, REPORT, OR OTHER DATA

TYPE OF SUBMISSION	TYPE OF ACTION			
[ ] Notice of Intent	[ ] Acidize	[ ] Deepen	[ ] Production (Start/Resume)	[ ] Water Shut-Off
[X] Subsequent Report	[ ] Alter Casing	[ ] Fracture Treat	[ ] Reclamation	[ ] Well Integrity
[ ] Final Abandonment Notice	[ ] Casing Repair	[ ] New Construction	[ ] Recomplete	[ ] Other
	[ ] Change Plans	[X] Plug and Abandon	[ ] Temporarily Abandon	
	[ ] Convert to Injection	[ ] Plug Back	[ ] Water Disposal	

13. Describe Proposed of Completed Operation (clearly state all pertinent details, including estimated starting date of any proposed work and approximate duration thereof. If the proposal is to deepen directionally or recomplete horizontally, give subsurface locations and measured and true vertical depths of all pertinent markers and zones. Attach the Bond under which the work will be performed or provide the Bond No. on file with BLM/BIA. Required subsequent reports shall be filed within 30 days. following completion of the involved operations. If the operation results in a multiple completion or recompletion in a new interval, a Form 3160-4 shall be filed once testing has been completed. Final Abandonment Notices shall be filed only after all requirements, including reclamation, have been completed, and the operator has determined that the site is ready for final inspection.)

9/3-5/04 RIH open ended to 2883'. Spotted 25 sx Class "C" Neat cement. WOC.
9/6/04 Tagged plug at 2557'. PUH to 1310'. Spotted 25 sx Class "C" Neat cement. WOC 4 hrs.
9/7/04 Tagged plug at 1016'. Circulated 65 sx Class "C" Neat cement at 528' to surface. WOC 4 hrs. Installed dry hole marker. **WELL IS PLUGGED AND ABANDONED**. **FINAL REPORT**.

Please notify Mark Hoskins (505-703-3308) 3 days prior to BLM inspection, so we have the opportunity to meet with the inspector on location to confirm all reclamation requirements before receiving the notice of written order.

Approved as to plugging of the well bore
Liability under bond is retained until
surface restoration is completed.

Accepted for record - NMOCD

ACCEPTED FOR RECORD
SEP 15 2004
LES BABYAK
PETROLEUM ENGINEER

14. I hereby certify that the foregoing is true and correct
Name *(Printed/Typed)* Tina Huerta
Title Regulatory Compliance Supervisor

Signature Tina Huerta
Date September 13, 2004

THIS SPACE FOR FEDERAL OR STATE OFFICE USE

Approved by
Title
Date

Conditions of approval, if any, are attached. Approval of this notice does not warrant or certify that the applicant holds legal or equitable title to those rights in the subject lease which would entitle the applicant to conduct operations thereon.
Office

Title 18 U.S.C. Section 1001 and Title 43 U.S.C. Section 1212, make it a crime for any person knowingly and willbully to make to any department or agency of the United States any false, fictitious or fraudulent statements or representations as to any matter within its jurisdiction

WELL NAME: WLHU Tract 1 Well No. 9 **FIELD:** West Loco Hills GS4 unit

LOCATION: Unit letter E, 1,980' FNL & 40' FWL Sec 7-18S-30E Eddy County NM

GL: 3528' **ZERO:** **KB:**

SPUD DATE: 7-14-92 **COMPLETION DATE:** 7-24-92

COMMENTS: API No 30-015-27041

Junked packer top @ 2,850'

CASING PROGRAM
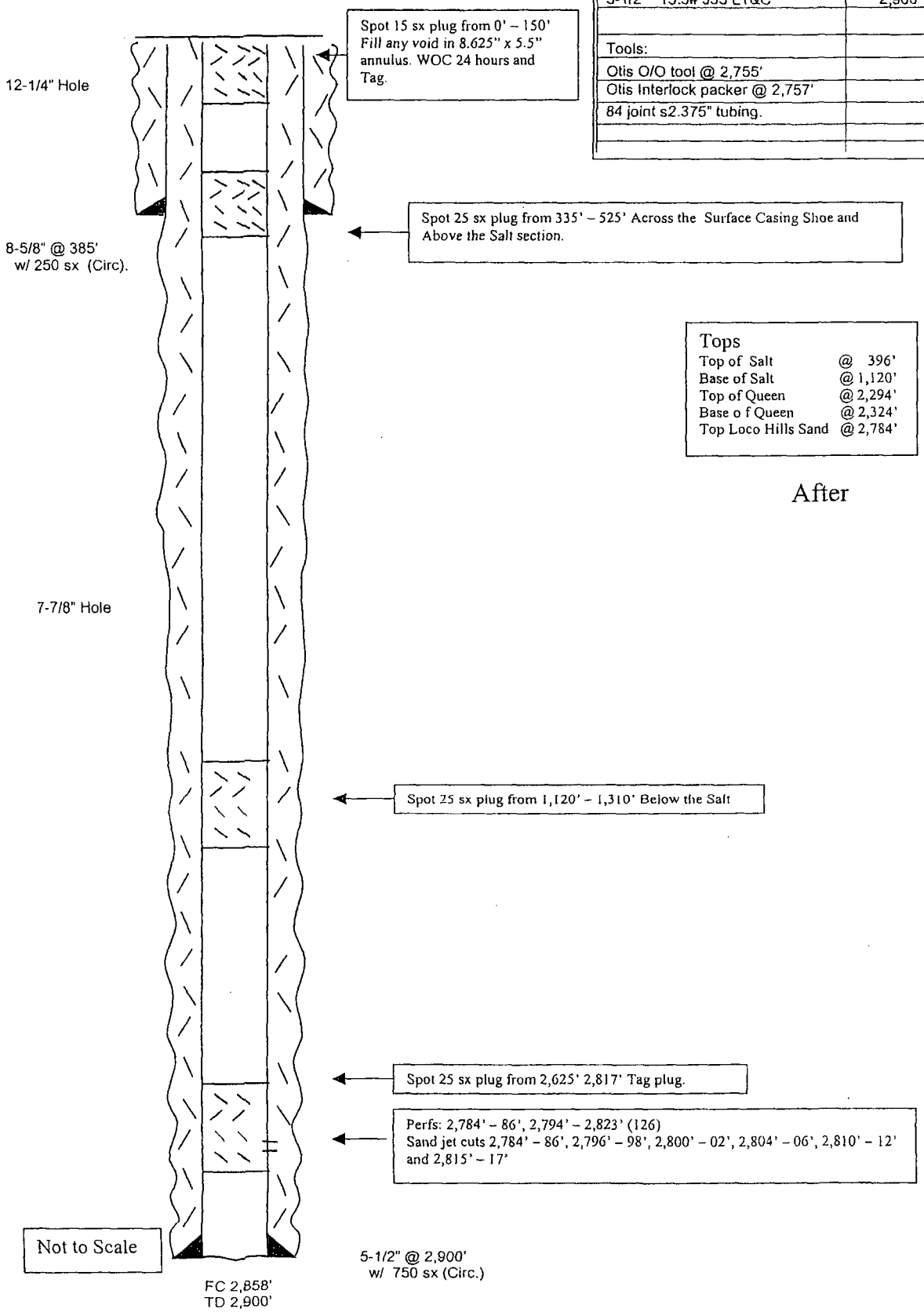
8-5/8" 24# J55 ST&C	385'
5-1/2" 15.5# J55 LT&C	2,900'
Tools:	
Otis O/O tool @ 2,755'	
Otis Interlock packer @ 2,757'	
84 joint s2.375" tubing.