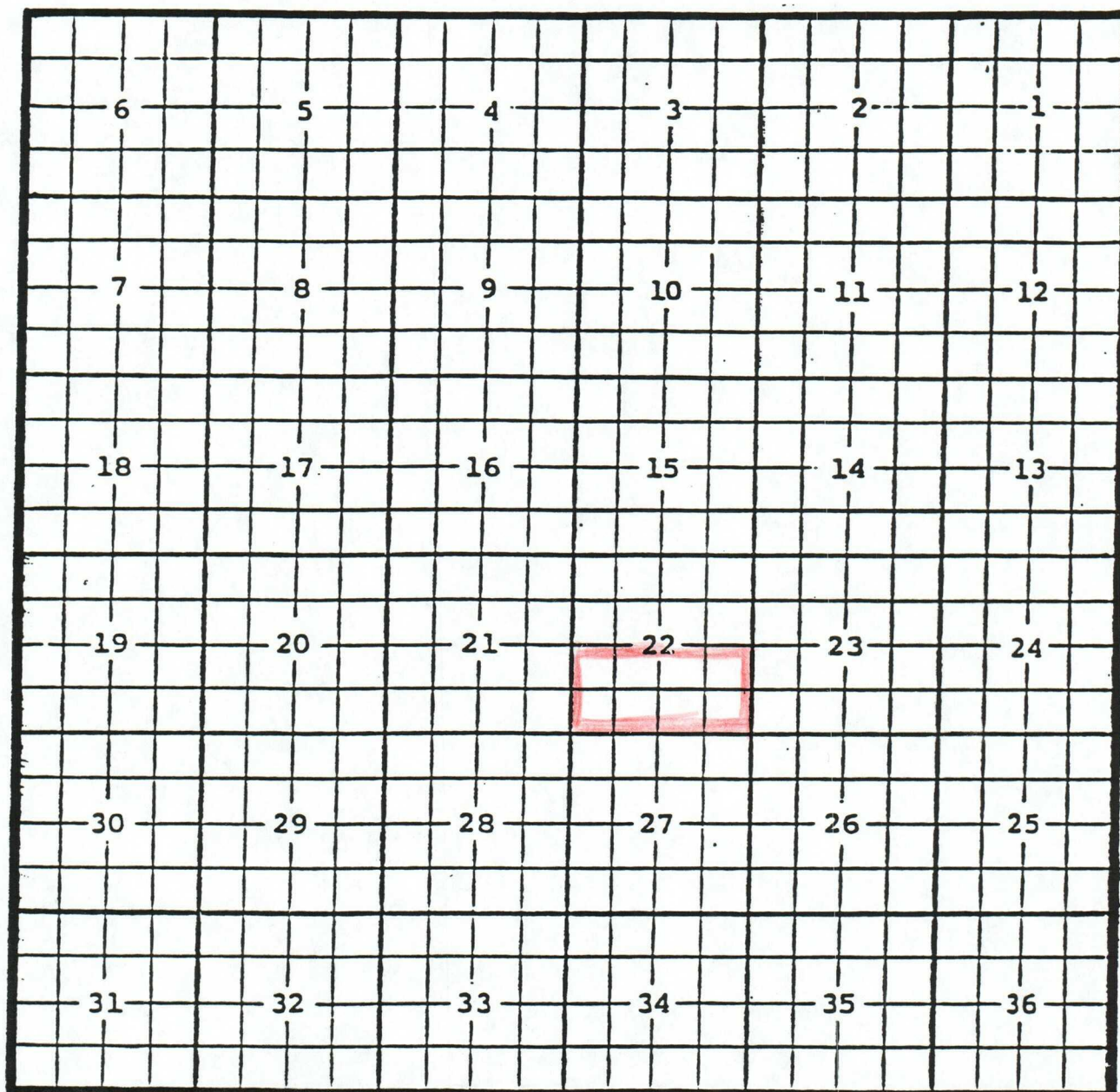


Chaves County, New Mexico

Bosque; Pennsylvanian Gas Pool

TOWNSHIP 6 SOUTH, RANGE 26 EAST, NMPM



Purpose: One completed gas well capable of producing.

Yates Petroleum Corporation, Buder 'ACN' Federal #2

Location: Unit K, Sec. 22, Township 6 South, Range 26 East, NMPM

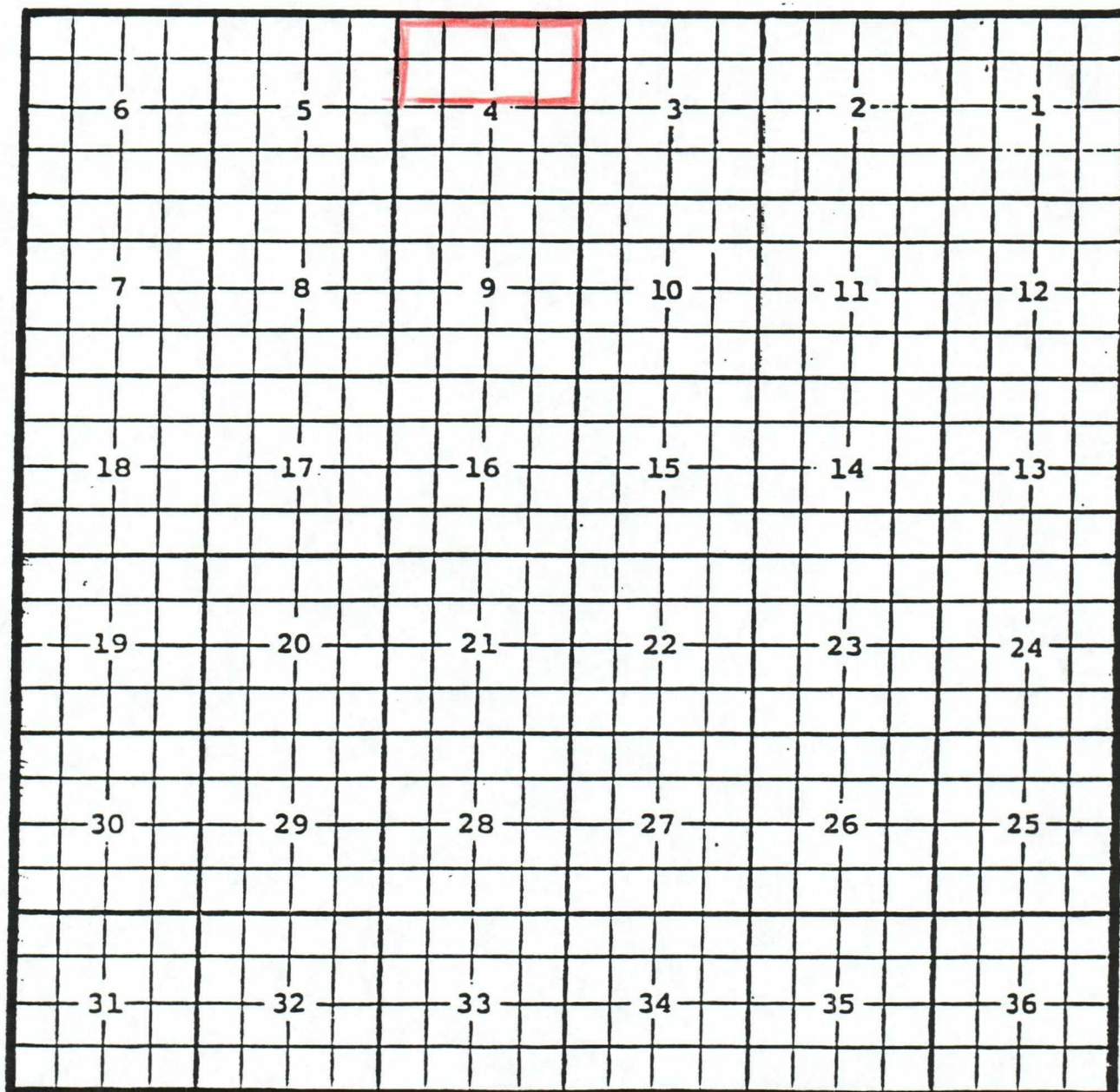
Completed 2/27/03 in the Pennsylvanian System.

Top of perforations: 5310'.

Eddy County, New Mexico

P.O.W.; Atoka Gas Pool

TOWNSHIP 17 SOUTH, RANGE 26 EAST, NMPM



Purpose: One completed gas well capable of producing.

Yates Petroleum Oil Company, State 'CK' Com. #1

Location: Unit C, Sec. 4, Township 17 South, Range 26 East, NMPM

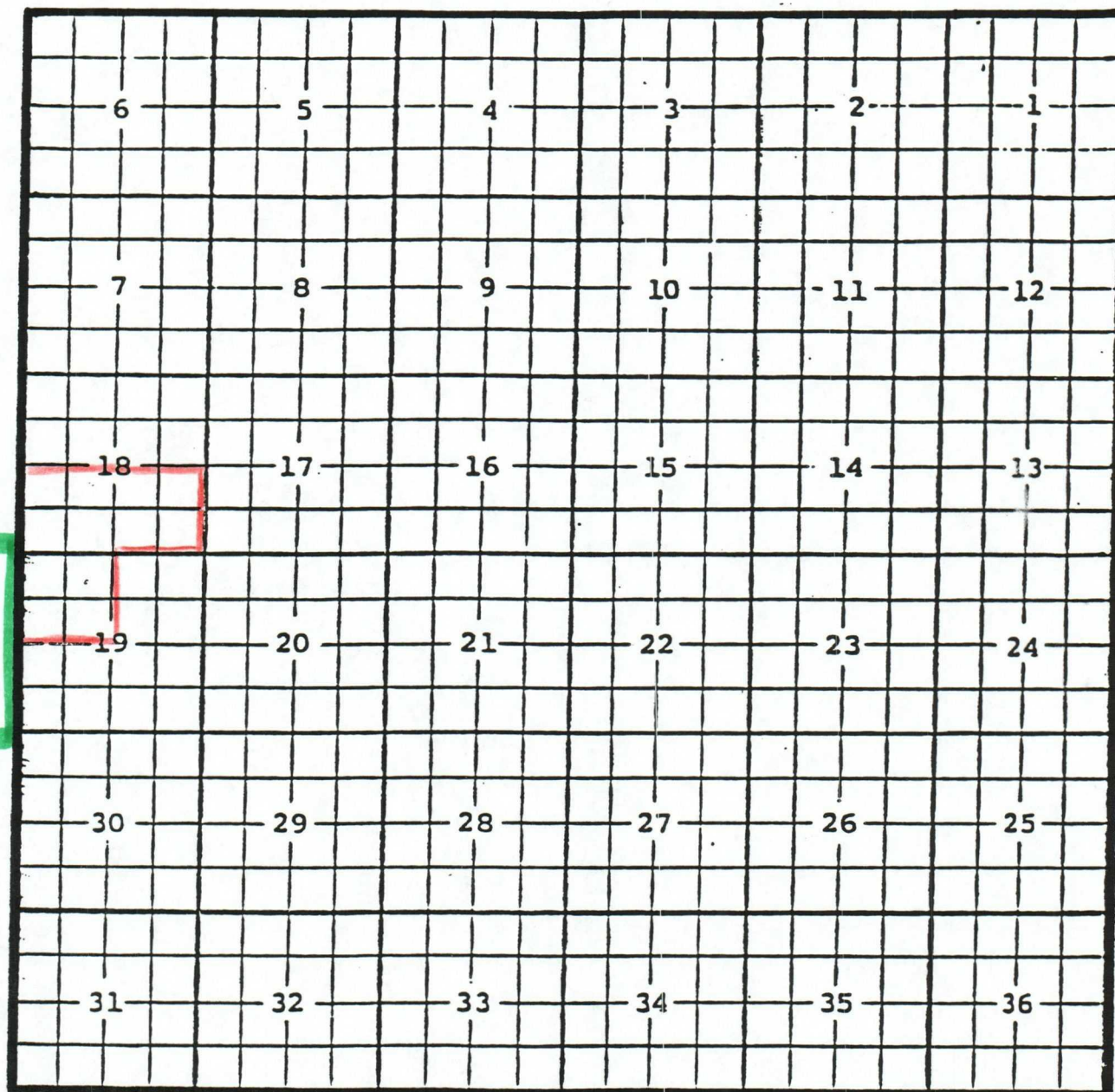
Completed 02/17/03 in the Atoka formation.

Top of perforations: 7784'.

Eddy County, New Mexico

Anderson; Wolfcamp Oil Pool

TOWNSHIP 17 SOUTH, RANGE 29 EAST, NMPM



Purpose: One completed oil well capable of producing.

Southwest Royalties, Inc., Green 'B' Federal #12

Location: Unit O, Sec. 18, Township 17 South, Range 29 East, NMPM

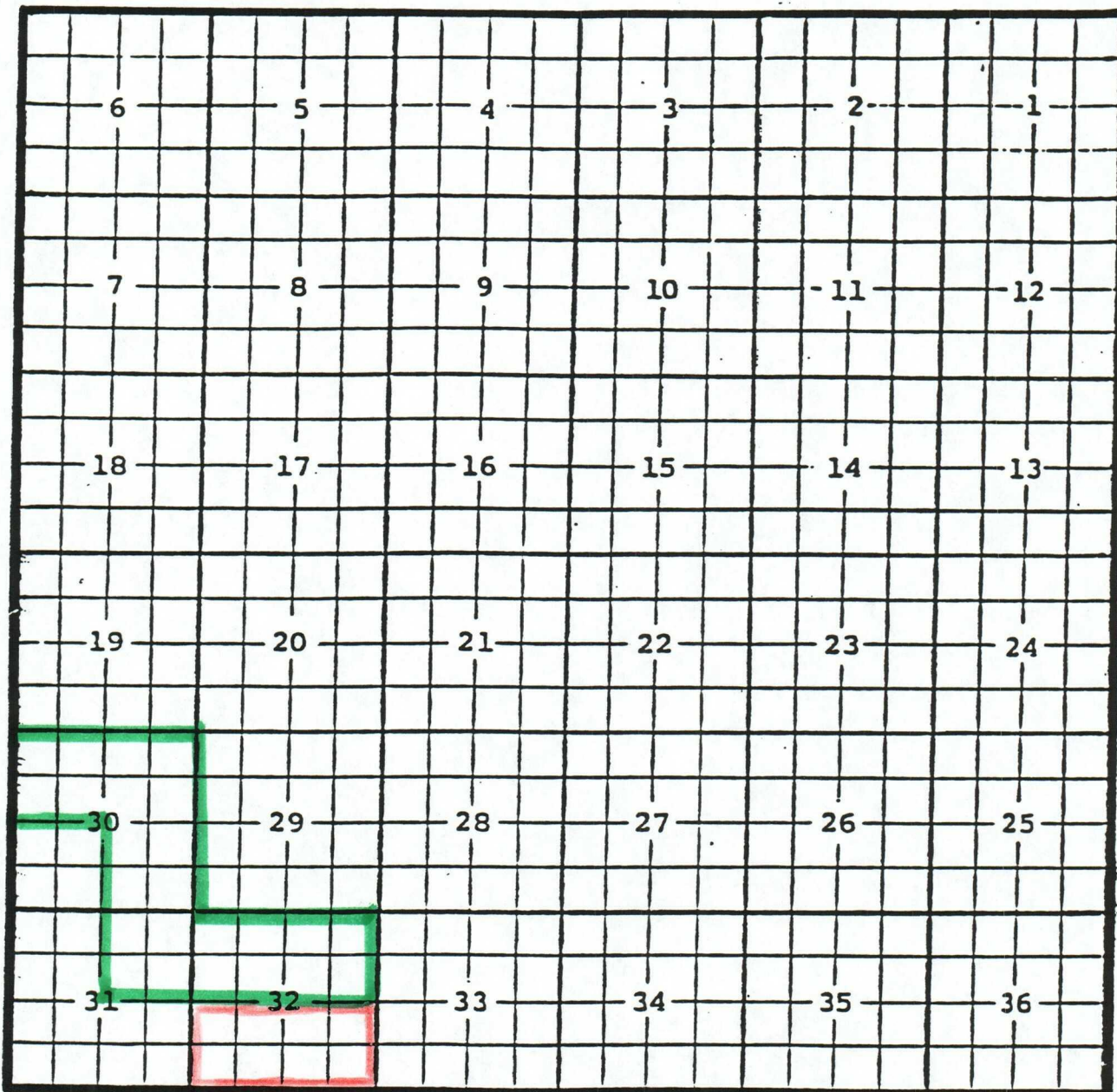
Completed 04/01/97 in the Wolfcamp formation.

Top of perforations: 7676'.

Eddy County, New Mexico

Cemetary; Wolfcamp Gas Pool

TOWNSHIP 20 SOUTH, RANGE 25 EAST, NMPM



Purpose: One completed gas well capable of producing.

Faskin Oil and Ranch, Ltd., Howell State Com. #1

Location: Unit L, Sec. 32, Township 20 South, Range 25 East, NMPM

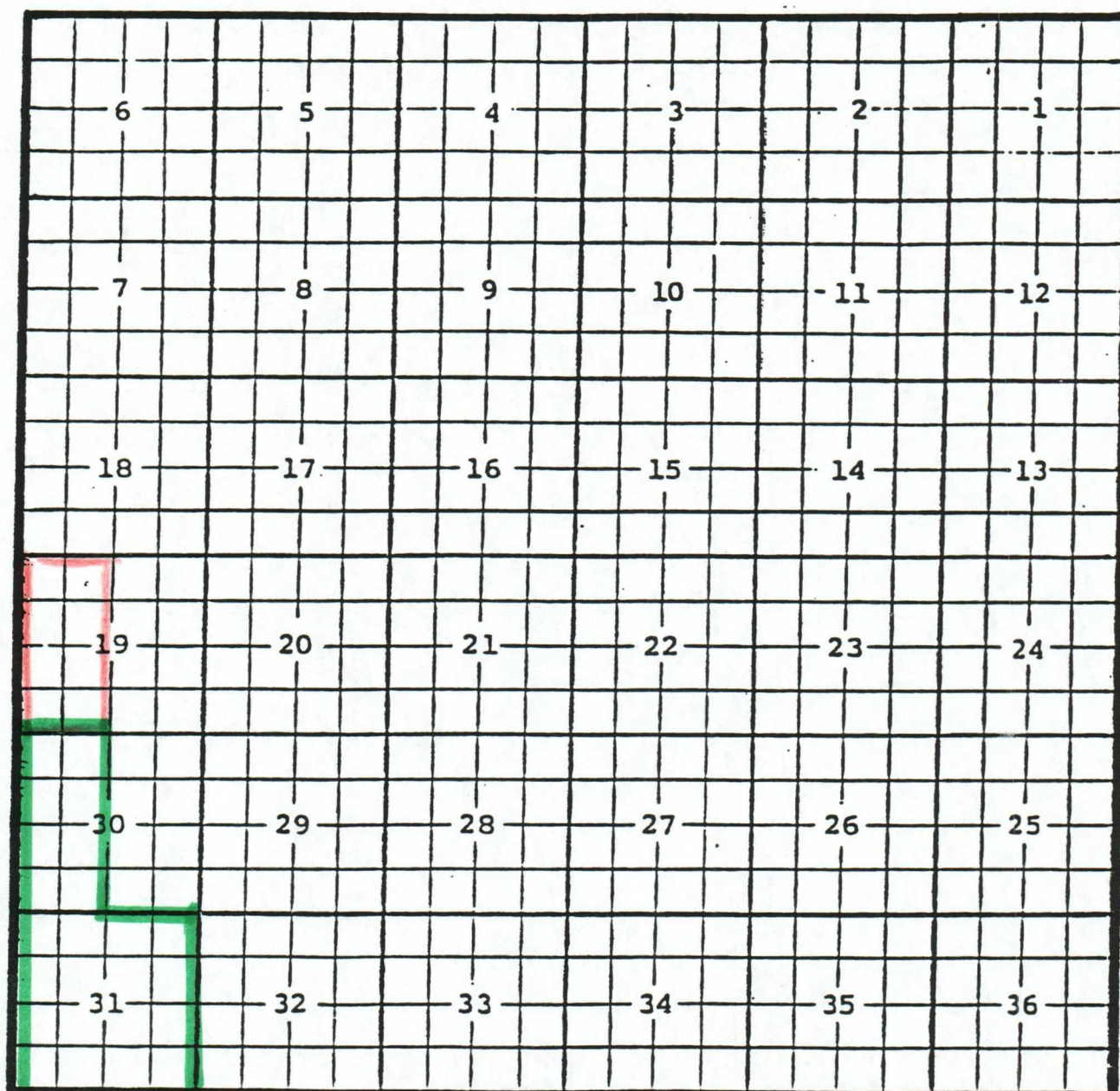
Completed 08/29/02 in the Wolfcamp formation.

Top of perforations: 6988'.

Chaves County, New Mexico

Comanche; Wolfcamp Gas Pool

TOWNSHIP 10 SOUTH, RANGE 27 EAST, NMPM



Purpose: One completed gas well capable of producing.

Yates Petroleum Corporation, Loretta 'BBO' State Com. #1

Location: Unit N, Sec. 19, Township 10 South, Range 27 East, NMPM

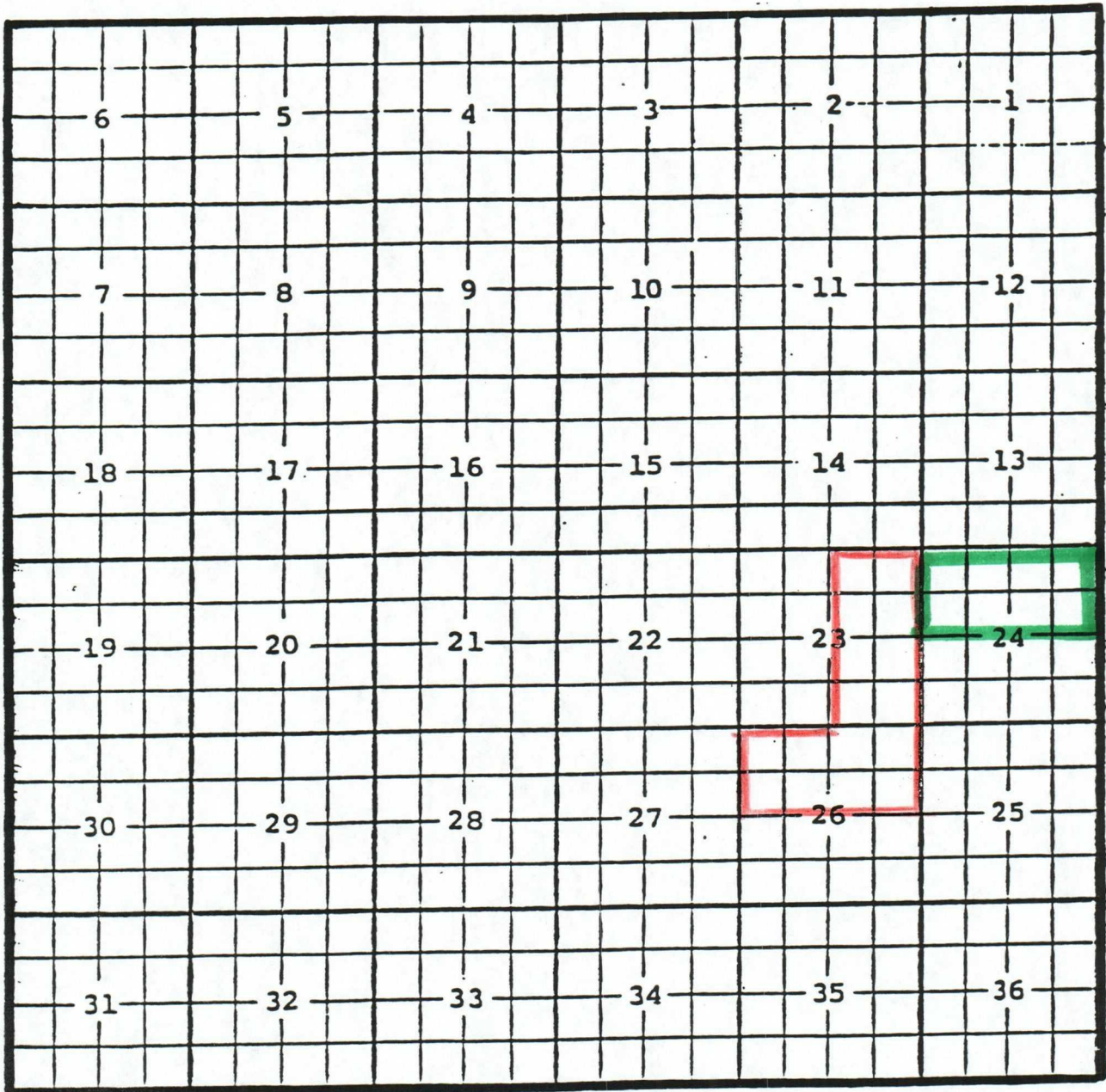
Completed 2/13/03 in the Wolfcamp formation.

Top of perforations: 5728'.

Chaves County, New Mexico

TOWNSHIP 7 SOUTH, RANGE 25 East, NMPM

Coyote Draw; Permo-Pennsylvanian Gas Pool



Purpose: One completed gas well capable of producing.

Yates Petroleum Corporation, Verbena 'UV' Deep Federal #1
Completed 02/11/03 in the Permo-Pennsylvanian System.

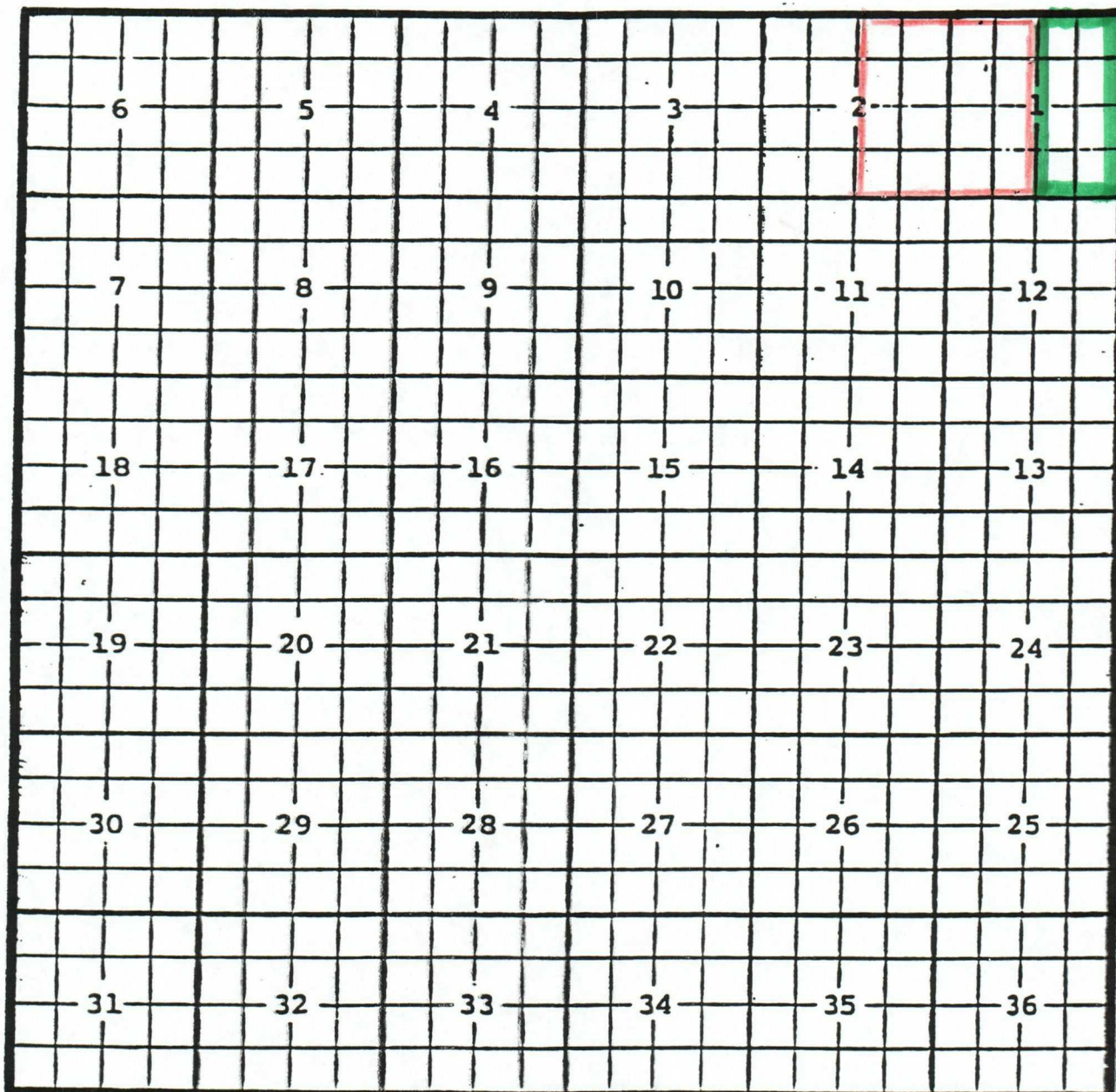
Location: Unit H, Section 26, Township 7 South, Range 25 East, NMPM

Top of perforations: 4890'.

Eddy County, New Mexico

Empire; Atoka, North Gas Pool

TOWNSHIP 17 SOUTH, RANGE 28 EAST, NMPM



Purpose: One completed gas well capable producing.

Murchison Oil and Gas, Inc., High Mesa State Com. #1

Location: Unit P, Sec. 2, Township 17 South, Range 28 East, NMPM

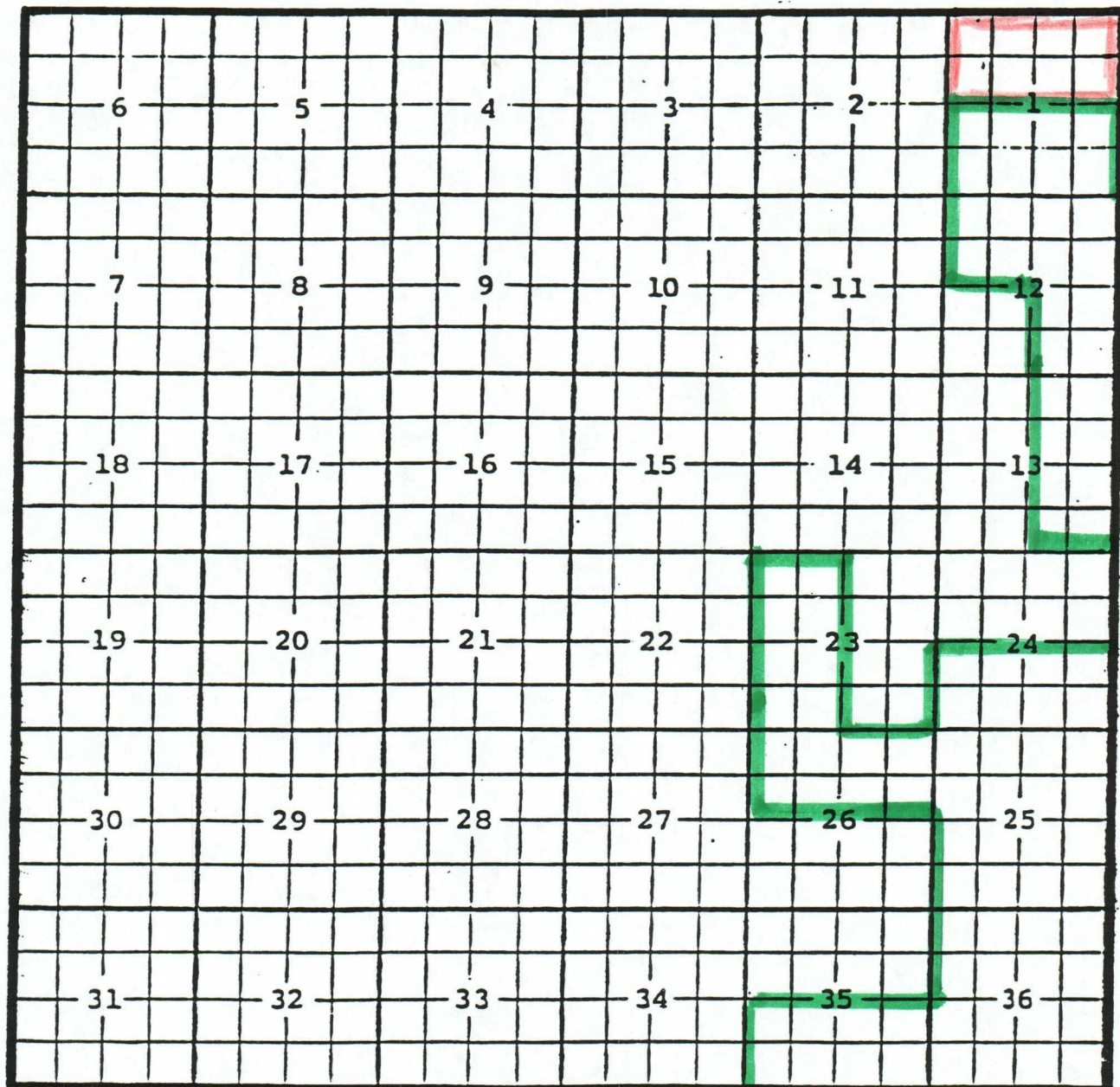
Completed 10/05/01 in the Atoka formation.

Top of perforations: 9668'.

Eddy County, New Mexico

Empire; Morrow, South Gas Pool

TOWNSHIP 17 SOUTH, RANGE 28 EAST, NMPM



Purpose: One completed gas well capable producing.

Murchison Oil & Gas, Inc., Polar State Com. #1

Location: Unit E, Sec. 1, Township 17 South, Range 28 East, NMPM

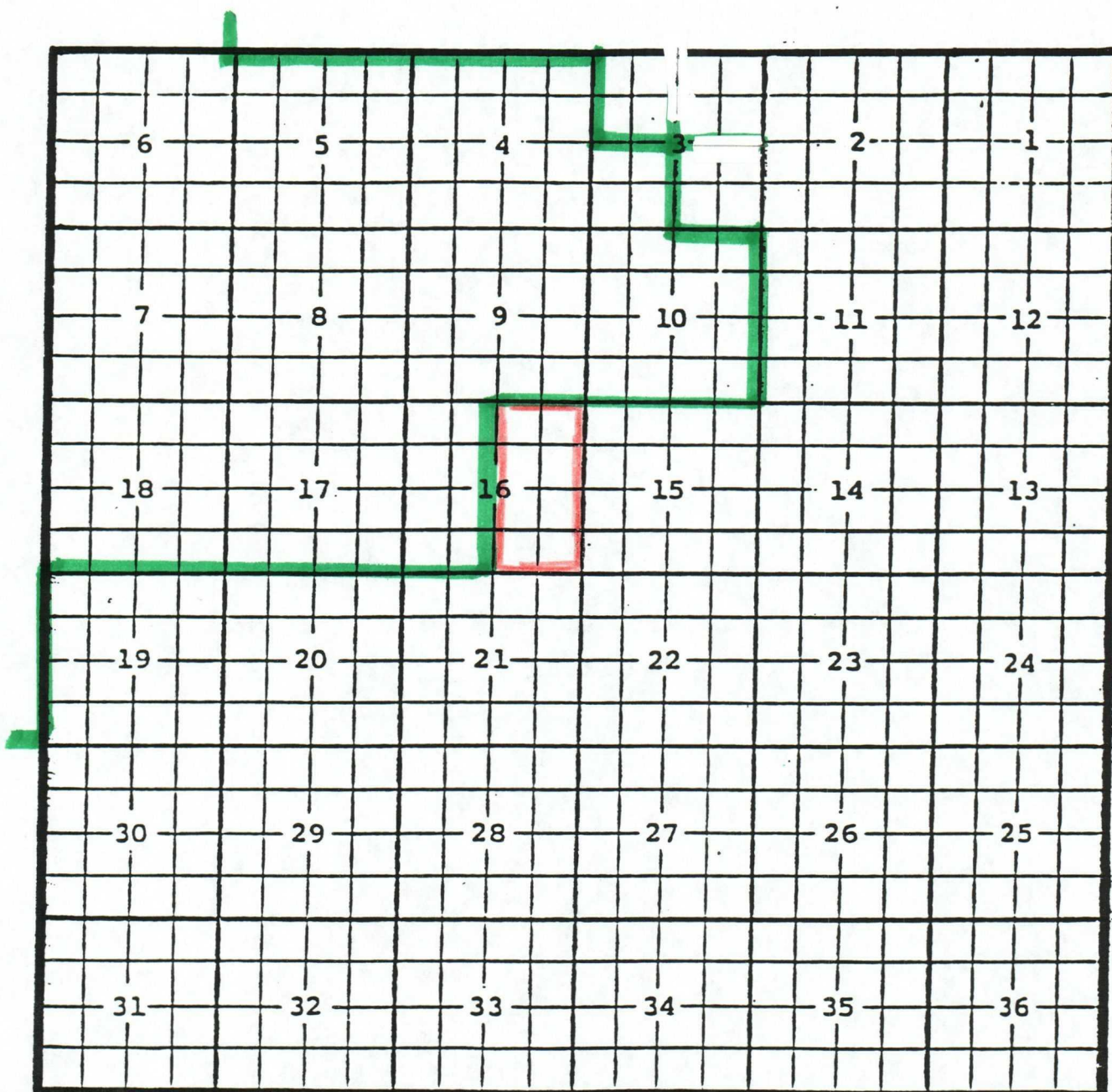
Completed 03/10/03 in the Morrow formation.

Top of perforations: 10668'.

Eddy County, New Mexico

Empire; Morrow, South Gas Pool

TOWNSHIP 18 SOUTH, RANGE 29 EAST, NMPM



Purpose: One completed gas well capable producing.

OXY USA WTP Limited Partnership, OXY Cow Pony State #1

Location: Unit A, Sec. 16, Township 18 South, Range 29 East, NMPM

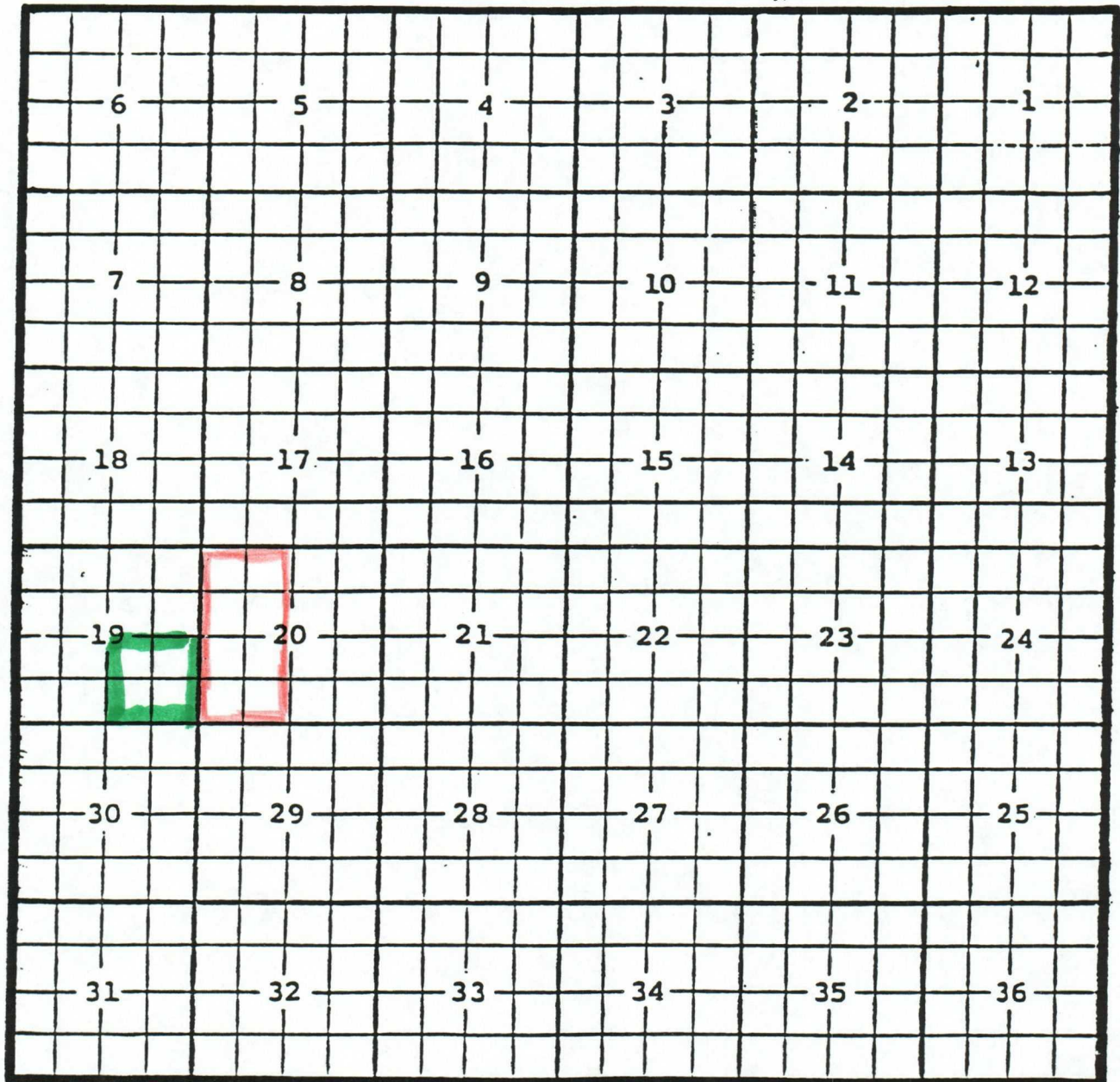
Completed 1/20/03 in the Morrow formation.

Top of perforations: 10997'.

Eddy County, New Mexico

Fenton Draw; Strawn Oil Pool

TOWNSHIP 21 SOUTH, RANGE 28 EAST, NMPM



Purpose: One completed oil well capable of producing.

Nadel and Gussman Permian LLC, Bond #1

Location: Unit F, Section 20, Township 21 South, Range 28 East. NMPM

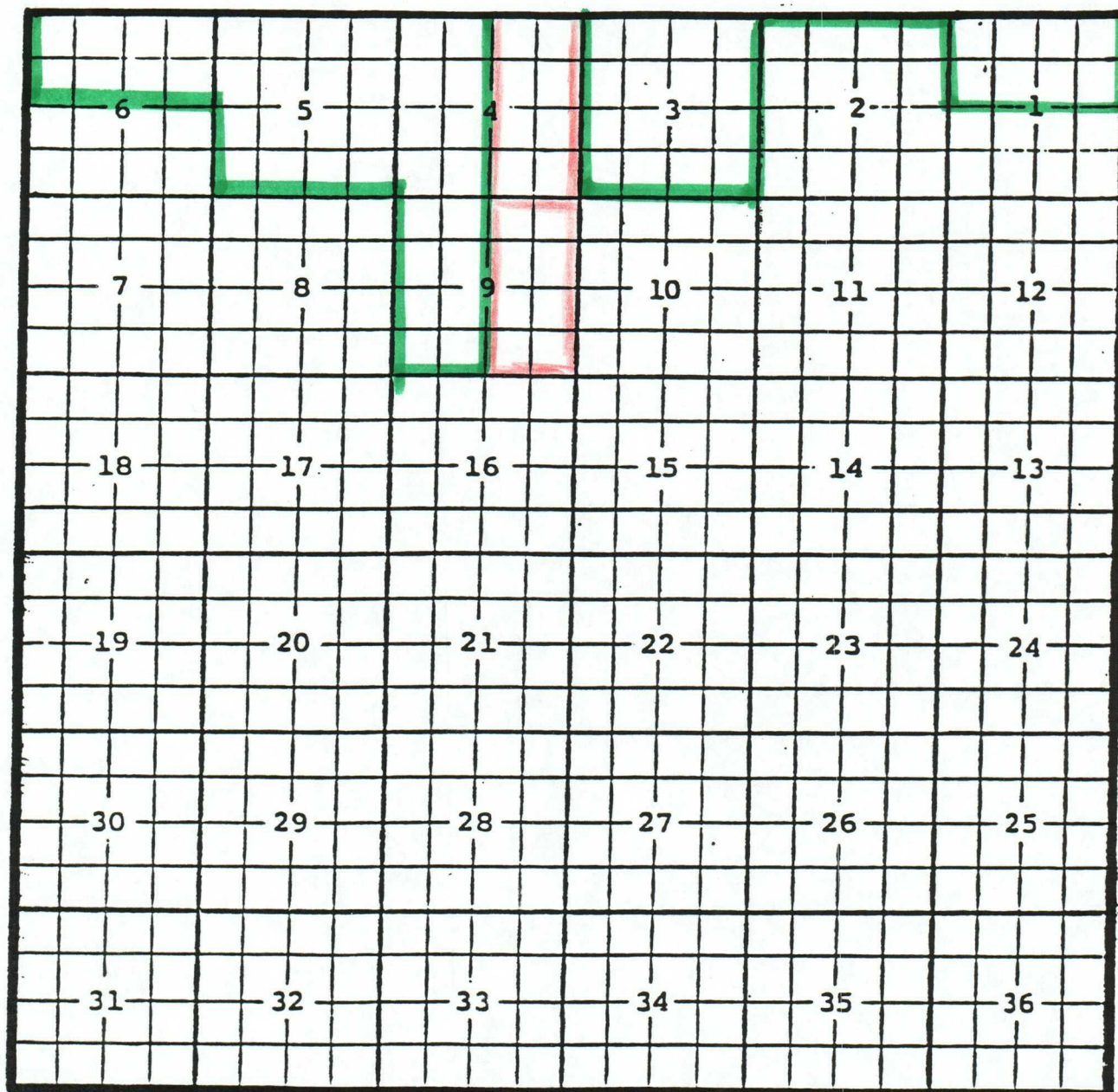
Completed on 12/03/02 in the Strawn formation.

Top of perforations: 10,685'.

Chaves County, New Mexico

Foor Ranch; Pre-Permian Gas Pool

TOWNSHIP 10 SOUTH, RANGE 26 EAST, NMPM



Purpose: One completed gas well capable of producing.

Yates Petroleum Corporation, Exacta 'AXE' State #1

Location: Unit B, Sec. 9, Township 10 South, Range 26 East, NMPM

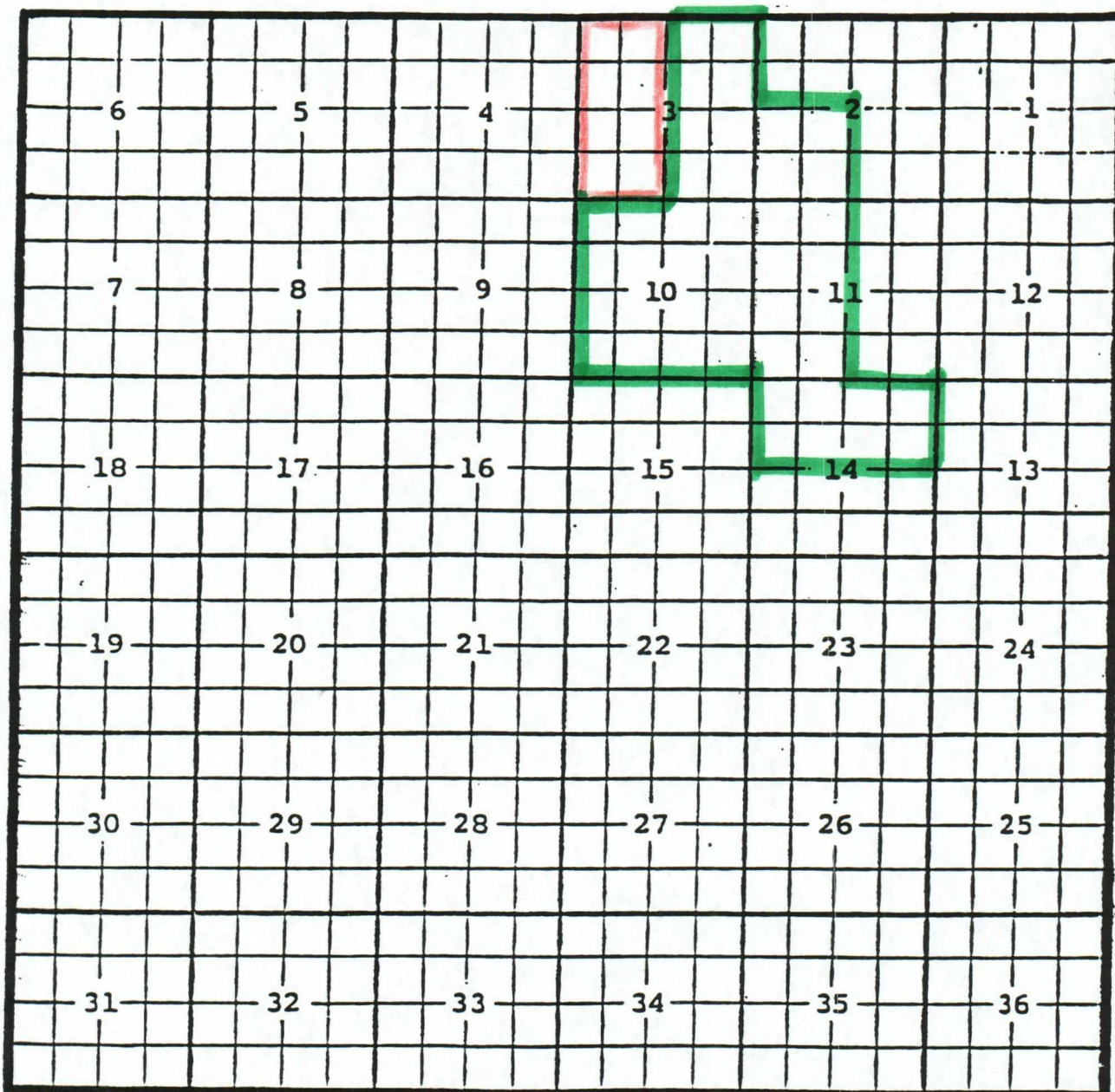
Completed 02/11/03 in the Silurian formation

Top of perforations: 5910'.

Chaves County, New Mexico

Foor Ranch; Pre-Permian, North Gas Pool

TOWNSHIP 8 SOUTH, RANGE 26 EAST, NMPM



Purpose: One completed gas well capable of producing.

Yates Petroleum Corporation, Salem #2

Location: Unit N, Sec. 3, Township 8 South, Range 26 East, NMPM

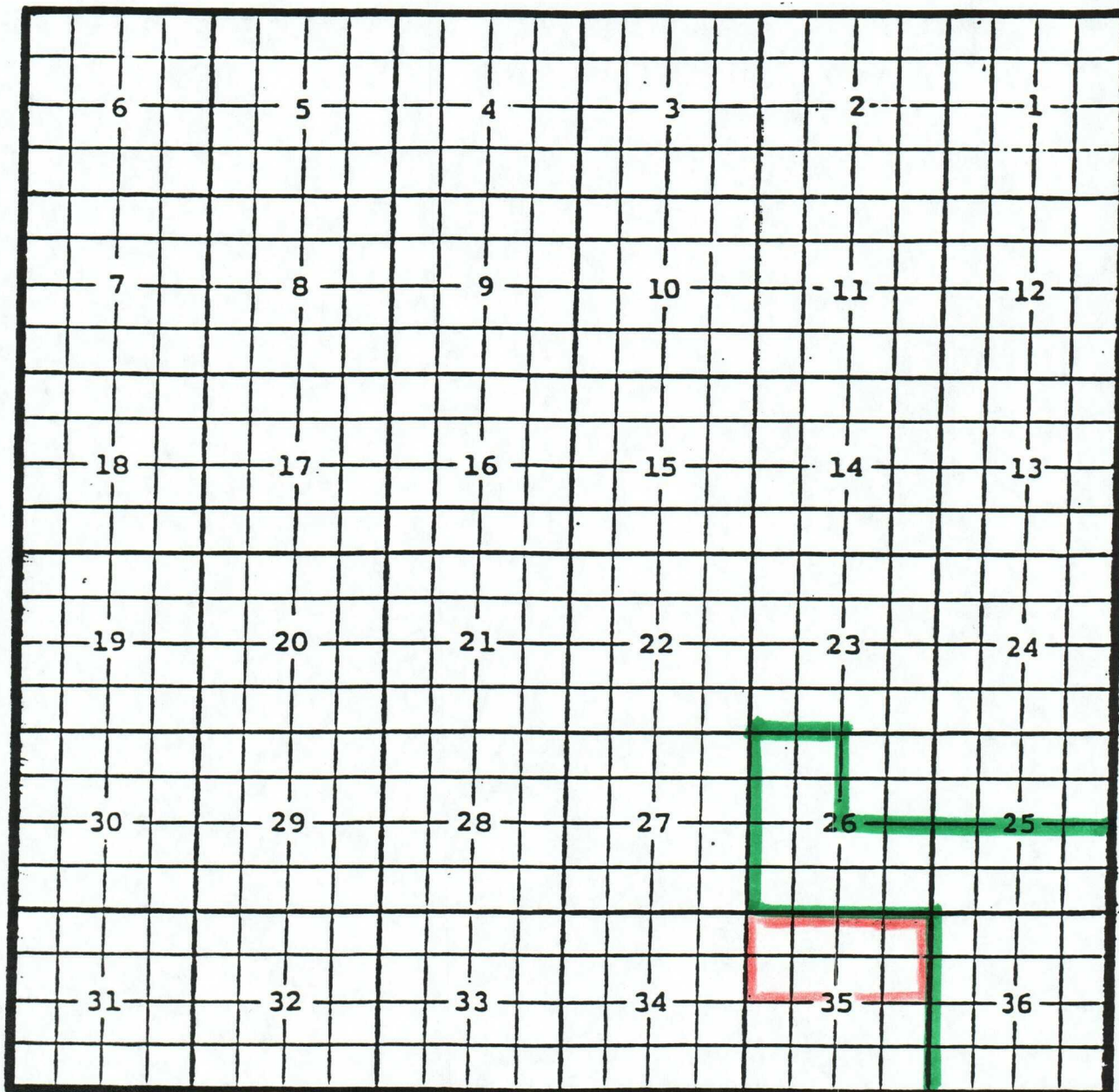
Completed 2/3/03 in the Pennsylvanian system.

Top of perforations: 5624'.

Eddy County, New Mexico

Hackberry; Morrow, North Gas Pool

TOWNSHIP 18 SOUTH, RANGE 30 EAST, NMPM



Purpose: One completed gas well capable of producing.

OXY USA WTP Limited Partnership, OXY Ivore Federal #1

Location: Unit B, Sec. 35, Township 18 South, Range 30 East, NMPM

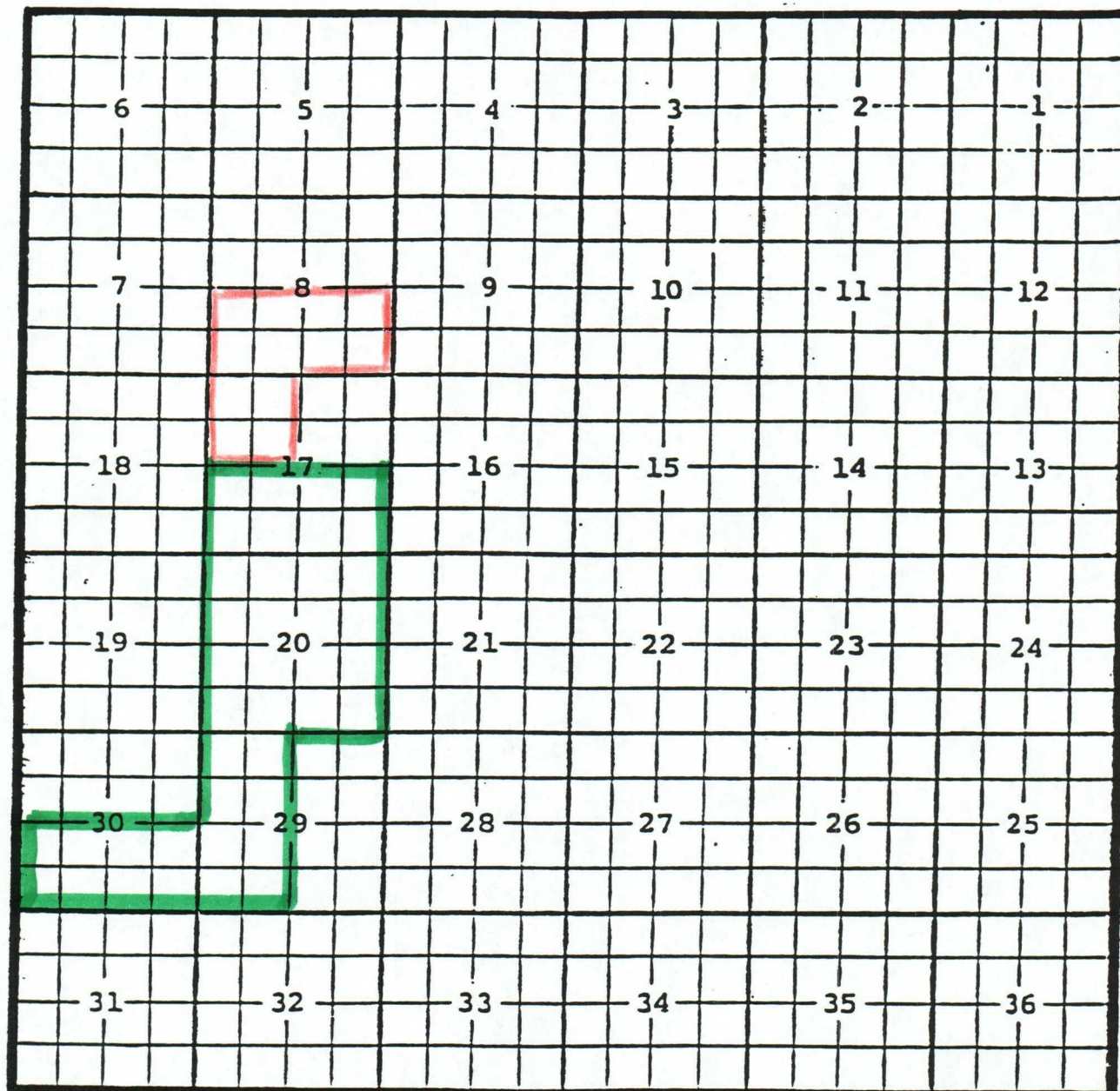
Completed 3/03/03 in the Morrow formation.

Top of perforations: 11,638'' .

Eddy County, New Mexico

Hart Draw; Atoka Gas Pool

TOWNSHIP 17 SOUTH, RANGE 27 EAST, NMPM



Purpose: One completed gas well capable of producing.

Yates Petroleum Corporation, Riverside 'ASS' State Com. #1

Location: Unit I, Sec. 8, Township 17 South, Range 27 East, NMPM

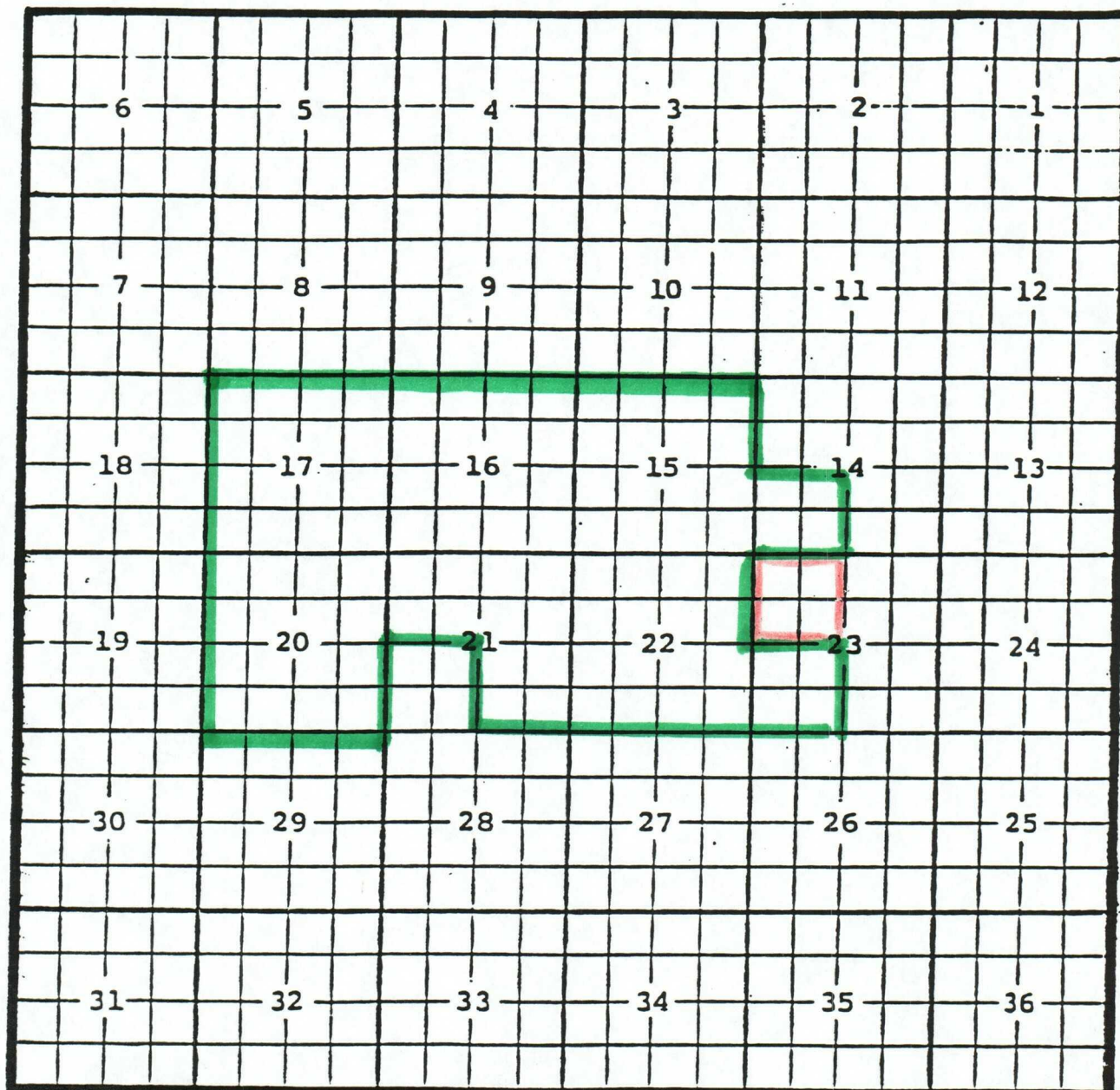
Completed 02/05/03 in the Morrow formation.

Top of perforations: 8560'.

Eddy County, New Mexico

Loco Hills; Paddock Oil Pool

TOWNSHIP 17 SOUTH, RANGE 30 EAST, NMPM



Purpose: One completed oil well capable of producing.

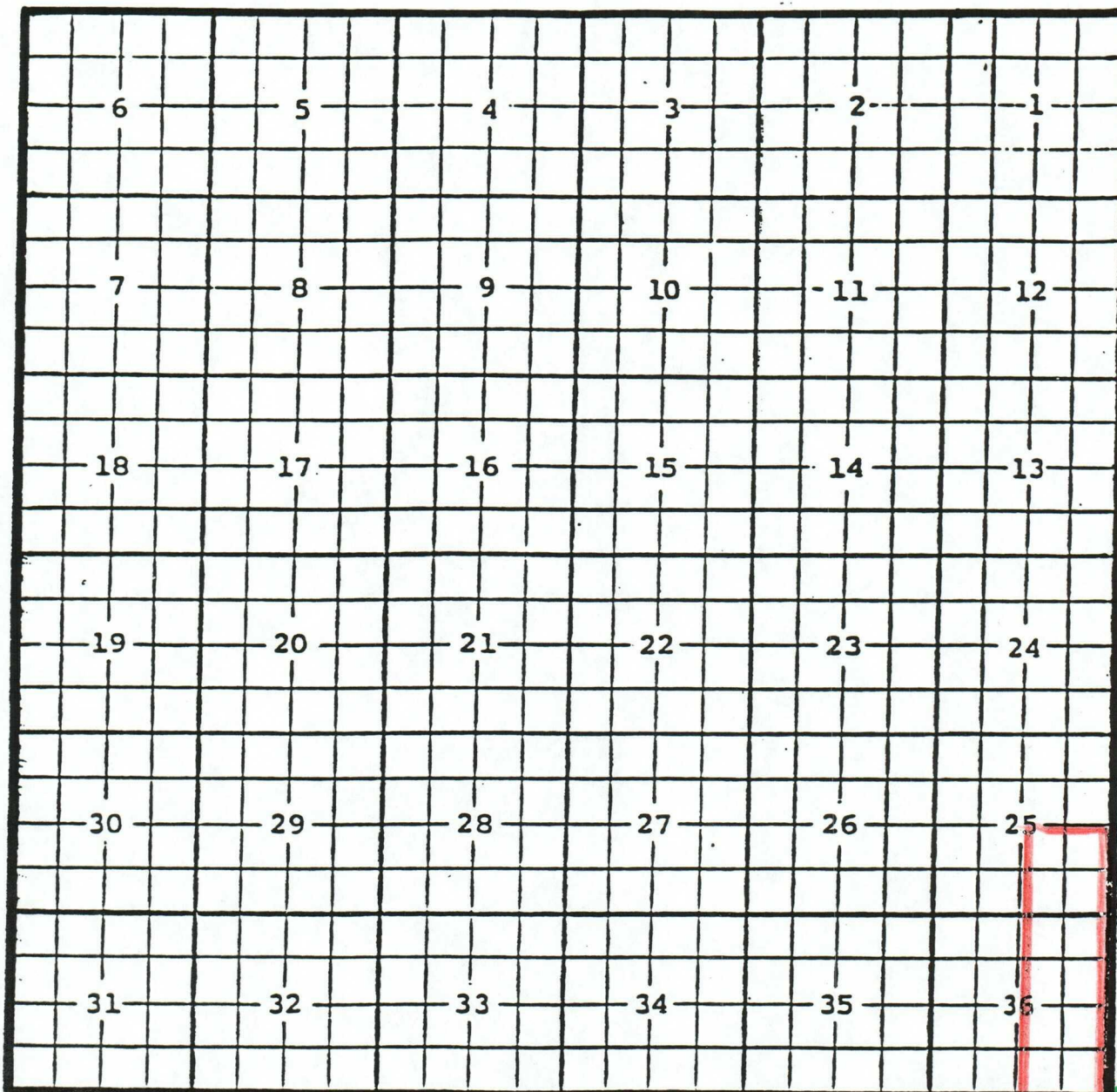
Mack Energy Corporation, Melrose Federal #2

Location: Unit E, Sec. 23, Township 17 South, Range 30 East, NMPM

Completed 10/15/99 in the Glorieta-Yeso formation.

Top of perforation: 4534'.

Eddy County, New Mexico Los Medanos; Bone Spring Oil Pool
TOWNSHIP 22 SOUTH, RANGE 30 EAST, NMPM



Purpose: One completed oil well capable of producing.

Devon Energy Production Company, LP, Apache '25' Federal #2

Location: Unit P, Sec. 25, Township 22 South, Range 30 East, NMPM

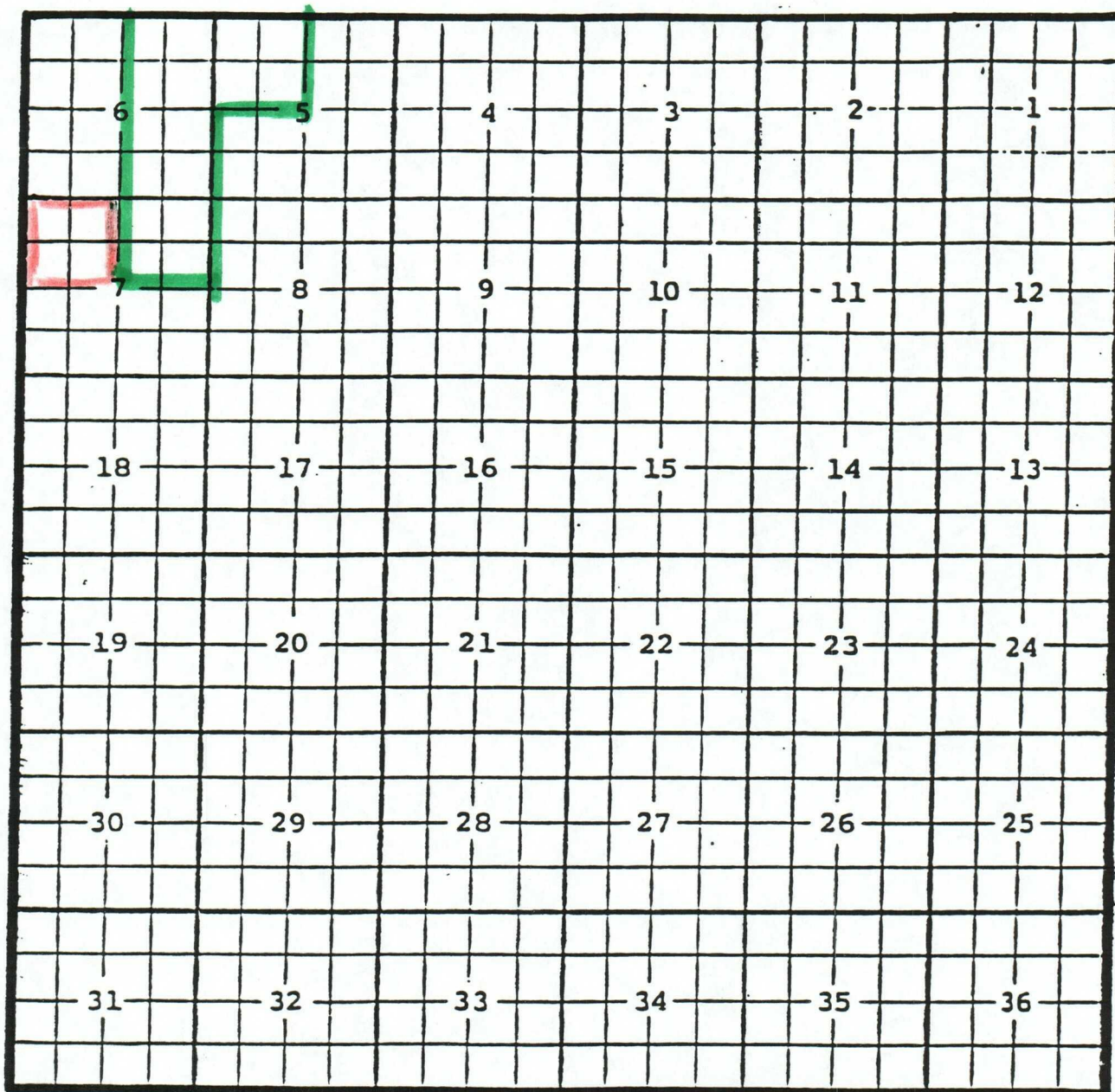
Completed 03/16/03 **in the** Bone Spring **formation.**

Top of perforations: 10884'.

Eddy County, New Mexico

Nash Draw; Delaware Oil Pool

TOWNSHIP 24 SOUTH, RANGE 30 EAST, NMPM



Purpose: One completed oil well capable of producing.

Bass Enterprises Production Company, Poker Lake Unit #182

Location: Unit F, Sec. 7, Township 24 South, Range 30 East, NMPM

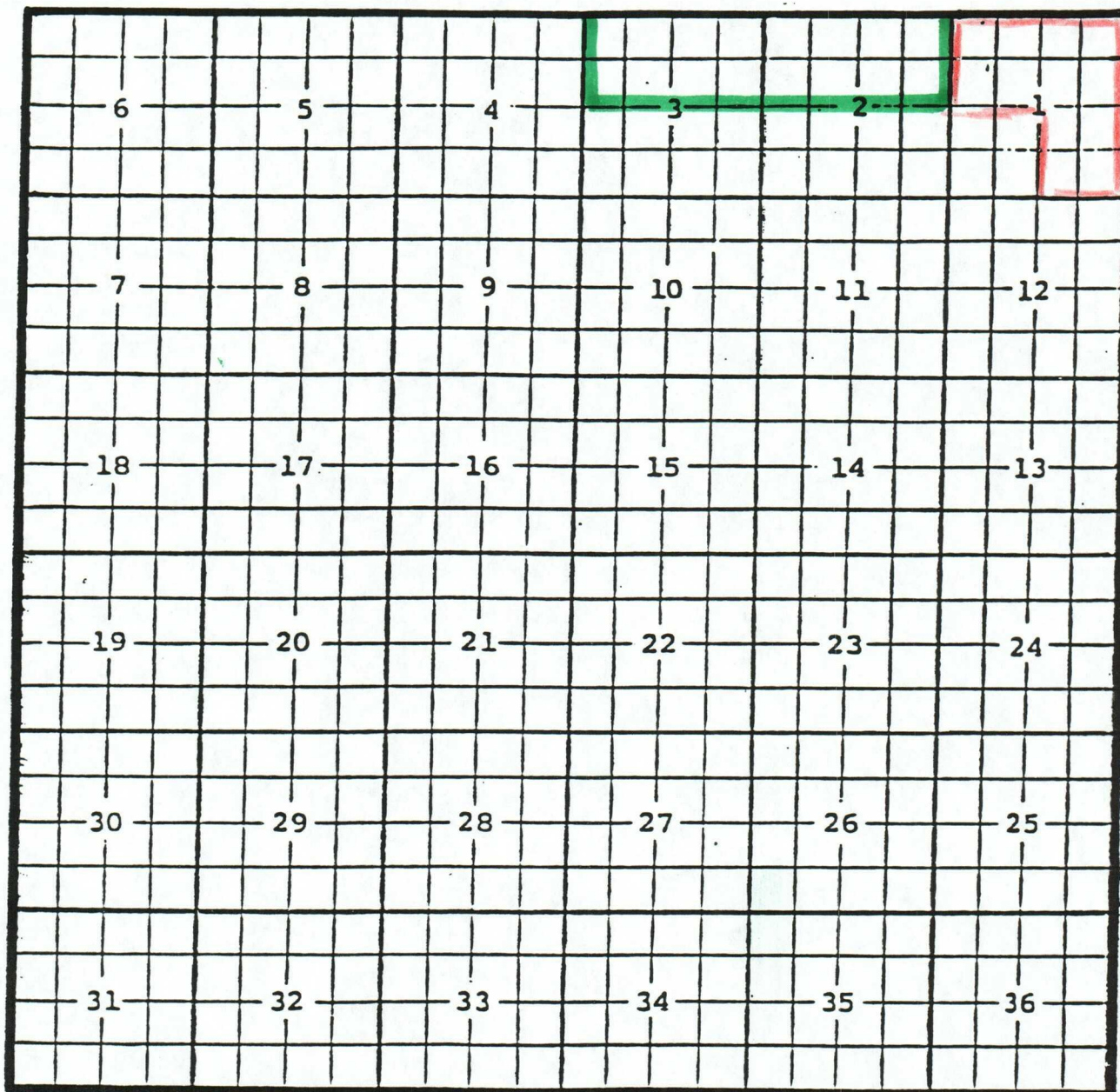
Completed 02/28/03 in the Delaware formation.

Top of perforations: 7046'.

Eddy County, New Mexico

Parkway; Bone Spring Oil Pool

TOWNSHIP 20 SOUTH, RANGE 29 EAST, NMPM



Purpose: One completed oil well capable of producing.

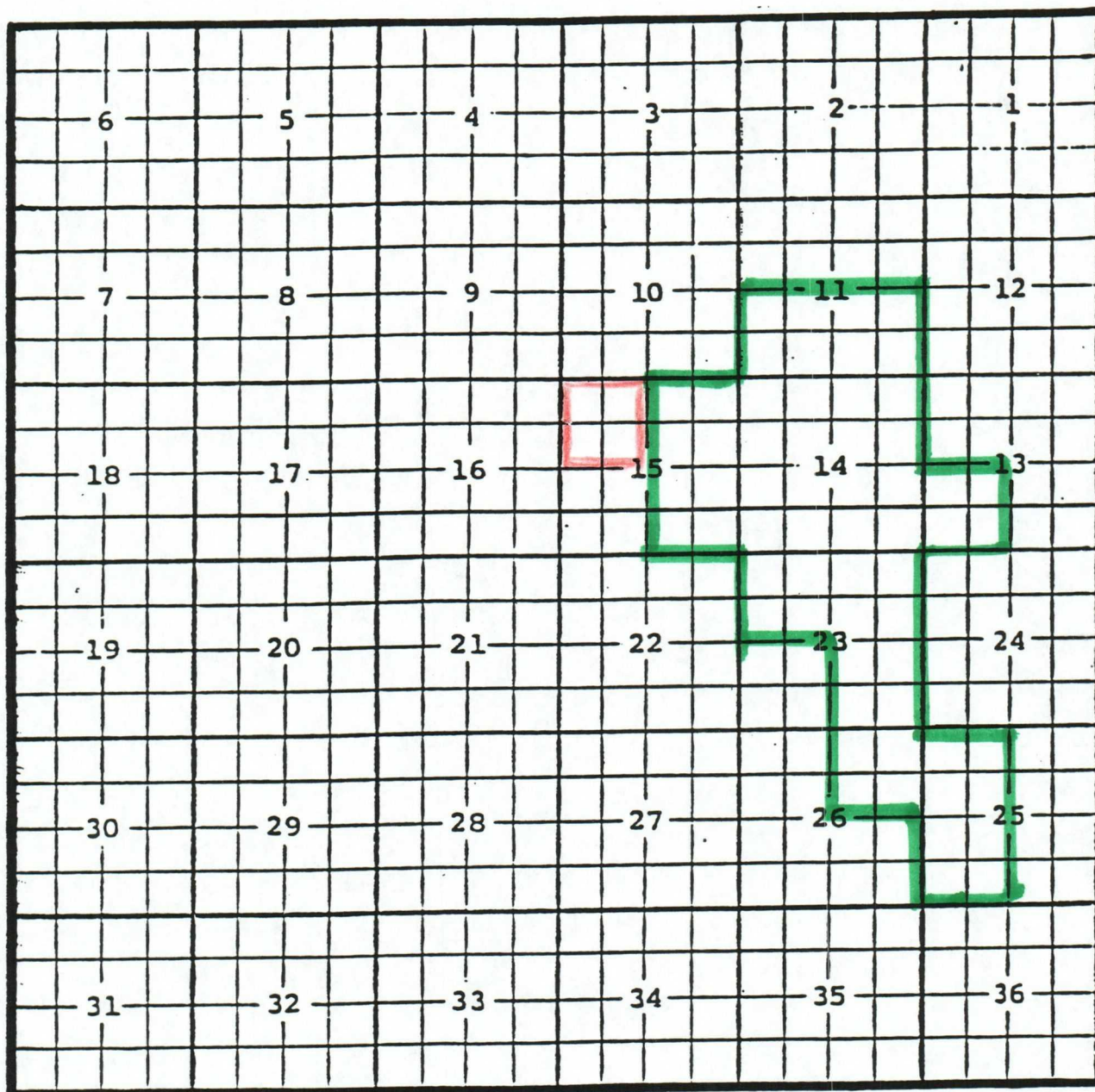
Tom Brown, Inc., Superior Federal #8

Location: Unit N, Sec. 1, Township 20 South, Range 29 East, NMPM

Completed 02/06/03 in the Bone Spring formation.

Top of perforations: 6190'.

Eddy County, New Mexico Pierce Crossing; Bone Spring, East Oil Pool
TOWNSHIP 24 SOUTH, RANGE 29 EAST, NMPM



Purpose: One completed oil well capable of producing.

Pogo Producing Company, Harroun '15' #14

Location: Unit D, Sec. 15, Township 24 South, Range 29 East, NMPM

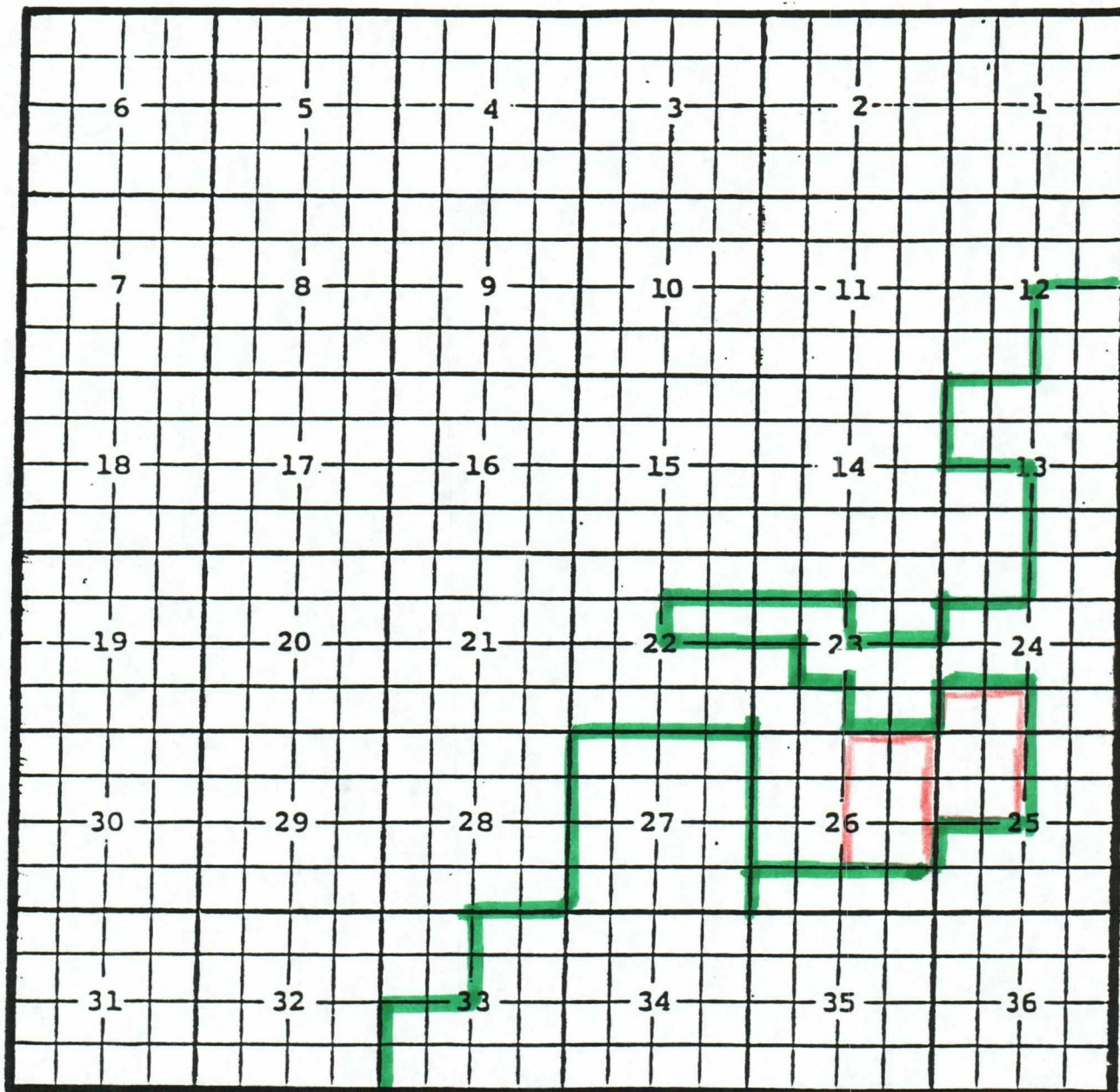
Completed 03/21/03 in the Bone Spring formation.

Top of perforations: 7730'.

Eddy County, New Mexico

Red Lake; Queen-Grayburg-San Andres Oil Pool

TOWNSHIP 17 SOUTH, RANGE 27 EAST, NMPM



Purpose: One completed oil well capable of producing.

SDX Resources Inc., Trigg Federal #1

Location: Unit B, Sec. 26, Township 17 South, Range 27 East, NMPM

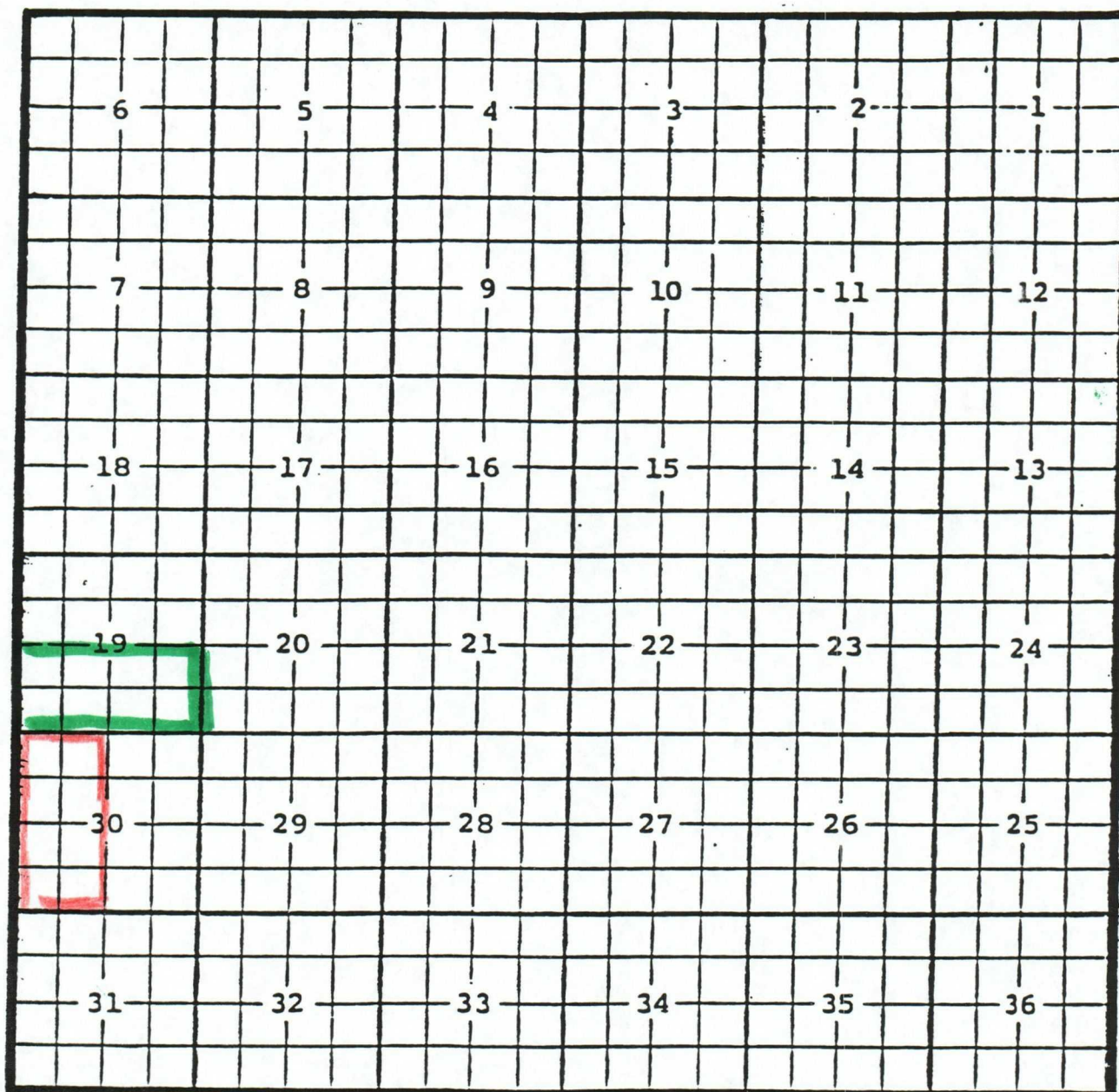
Completed 09/02/023 in the San Andres formation.

Top of perforations: 1694'.

Eddy County, New Mexico

Turkey Track; Morrow, North Gas Pool

TOWNSHIP 18 SOUTH, RANGE 30 EAST, NMPM



Purpose: One completed gas well capable of producing.

Manzano Oil Corporation, Green Flash Federal Com. # 1

Location: Unit D, Sec. 30 Township 18 South, Range 30 East, NMPM.

Completed 01/11/03 in the Morrow formation.

Top of perforations: 11,568'.