



552
February 25, 2011

ConocoPhillips
San Juan Business Unit
P.O. Box 4289
Farmington, NM 87499-4289
Burlington Resources Oil & Gas Co LP
"A subsidiary of ConocoPhillips Company"

Bureau of Land Management
Farmington Resource Area
1235 La Plata Highway
Farmington, NM 87401

Oil Conservation Division
State of New Mexico
1220 S. Saint Francis Drive
Santa Fe, NM 87505

**RE: 2011 Plan of Development
SAN JUAN 28-4 UNIT 14-08-001-933
RIO ARRIBA COUNTY, NEW MEXICO**

Ladies and Gentlemen:

The following Participating Areas currently exist in the SAN JUAN 28-4 UNIT:

FORMATION	EXPANSION	EFFECTIVE DATE
DAKOTA	007	01-DEC-73
MESAVERDE	013	01-OCT-06
PICTURED CLIFFS	001	01-DEC-55

The 2010 Plan of Development (or amendments thereto) provided for the following activity:

WELL NAME	FORMATION	TYPE	DEDICATION	STATUS
SAN JUAN 28-4 UNIT 31	MESAVERDE	Recompletion-Commingle	W/2 032-028N-004W	COMPLETED
SAN JUAN 28-4 UNIT 37	MESAVERDE	Recompletion-Commingle	E/2 029-028N-004W	COMPLETED
SAN JUAN 28-4 UNIT 1B	MESAVERDE	NewDrill - Single	N/2 018-028N-R04W	CARRYOVER
SAN JUAN 28-4 UNIT 17A	MESAVERDE	NewDrill - Single	N/2 020-028N-R04W	CARRYOVER
SAN JUAN 28-4 UNIT 29M	MESAVERDE/DAKOTA	NewDrill - Commingle	MV N/2 031-028N-004W DK W/2 031-028N-004W	CARRYOVER
SAN JUAN 28-4 UNIT 34N	MESAVERDE/DAKOTA	NewDrill - Commingle	MV S/2 030-028N-004W DK W/2 030-028N-004W	CARRYOVER
SAN JUAN 28-4 UNIT 38	MESAVERDE	NewDrill-Single	N/2 018-028N-R04W	CANCELLED

SAN JUAN 28-4 UNIT
2011 PLAN OF DEVELOPMENT

Pursuant to Section 10 of the SAN JUAN 28-4 UNIT Agreement, Burlington Resources Oil & Gas Company LP, as Unit Operator and affiliate of ConocoPhillips Company, hereby submits the **2011 Plan of Development** as follows:

WELL NAME	FORMATION	TYPE	DEDICATION
SAN JUAN 28-4 UNIT 1B	MESAVERDE	NewDrill – Single	N/2 018-028N-R04W
SAN JUAN 28-4 UNIT 17A	MESAVERDE	NewDrill – Single	N/2 020-028N-R04W
SAN JUAN 28-4 UNIT 29M	MESAVERDE/DAKOTA	NewDrill - Commingle	MV N/2 031-028N-004W DK W/2 031-028N-004W
SAN JUAN 28-4 UNIT 34N	MESAVERDE/DAKOTA	NewDrill – Commingle	MV S/2 030-028N-004W DK W/2 030-028N-004W

The working interest owners are being furnished a copy of this letter, well status listing and enclosed map. Burlington, as Unit Operator and affiliate of ConocoPhillips Company, will drill any offset wells required to prevent drainage of unitized substances and any other wells deemed necessary by the working interest owners or Unit Operator.

In accordance to Section 10 of the Unit Agreement, please provide your approval by executing and returning a copy of the attached approval page to the undersigned.

Please contact me at (505) 326-9749 if there are any questions regarding this letter.

Sincerely,



Ben Malone,
Land Supervisor, SE

BM/aer

xc: San Juan 28-4 Unit, 3.0 (2011)
San Juan 28-4 Unit Working Interest Owners

SAN JUAN 28-4 UNIT
2011 PLAN OF DEVELOPMENT

SAN JUAN 28-4 UNIT
2011 PLAN OF DEVELOPMENT APPROVALS

Bureau of Land Management

Date

New Mexico Oil Conservation Division

Date

SAN JUAN 28-4 UNIT
2011 PLAN OF DEVELOPMENT

SAN JUAN 28-4 UNIT WORKING INTEREST OWNERS

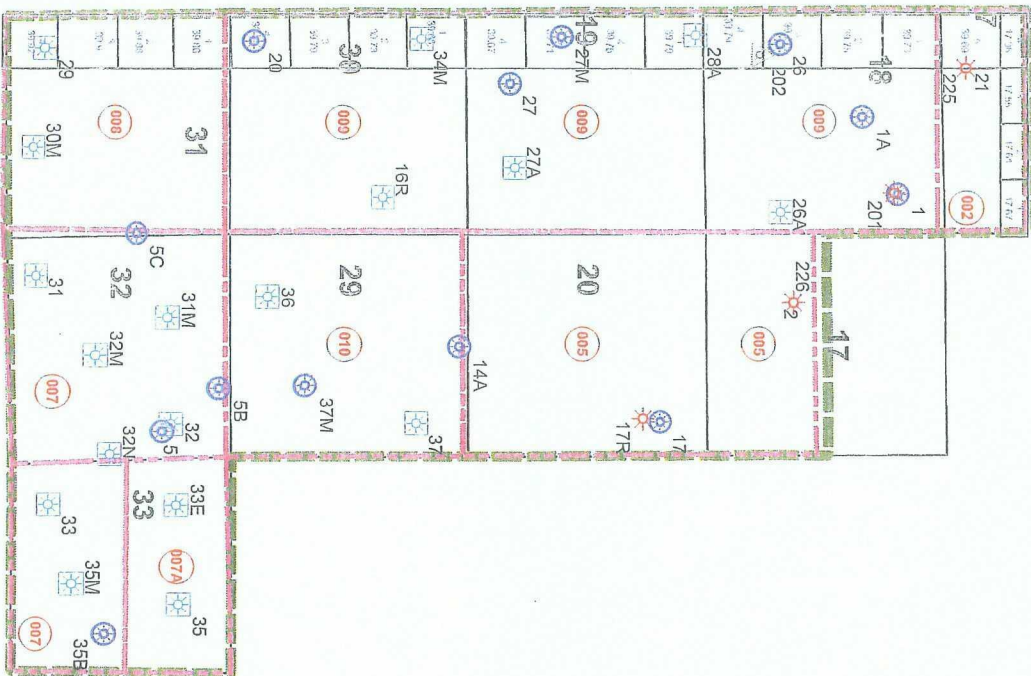
BURLINGTON RESOURCES O&G CO LP

CRITCHFIELD SANTA FE LP

XTO ENERGY INC

R4W

San Juan 28-4 Unit



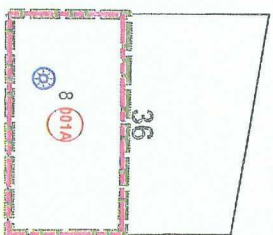
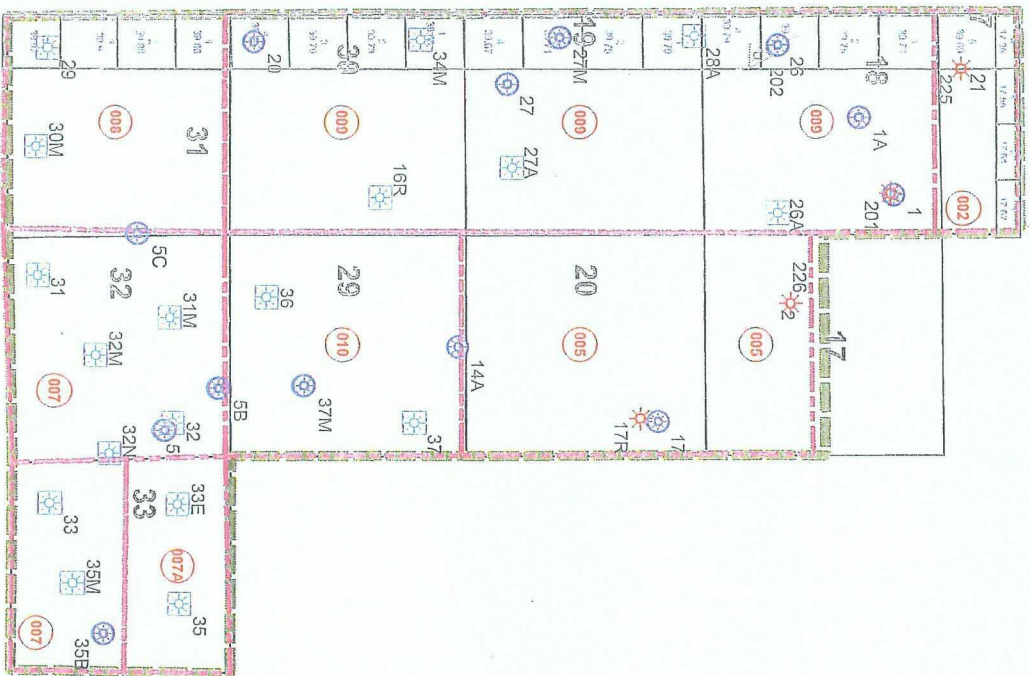
T 28 N

Well Formation

- DAKOTA
- MESAVERDE
- FRUITLAND COAL
- PICTURED CLIFFS

R4W

San Juan 28-4 Unit



Well Formation

- DAKOTA
- MESAVERDE
- FRUITLAND COAL
- PICTURED CLIFFS