

**STATE OF NEW MEXICO
DEPARTMENT OF ENERGY, MINERALS AND NATURAL RESOURCES
OIL CONSERVATION DIVISION**


**IN THE MATTER OF THE APPLICATION OF
MEWBOURNE OIL COMPANY FOR A NON-
STANDARD SPACING AND PRORATION
UNIT, UNORTHODOX WELL LOCATION,
AND COMPULSORY POOLING, EDDY COUNTY,
NEW MEXICO.**

CASE NO. 14605

AFFIDAVIT

STATE OF NEW MEXICO)
)ss.
COUNTY OF SANTA FE)

William F. Carr, attorney in fact and authorized representative of Mewbourne Oil Company, the Applicant herein, states that notice of the above-referenced Application was mailed to the interested parties shown on Exhibit "A" attached hereto in accordance with Oil Conservation Division Rules, and that true and correct copies of the notice letter and proof of notice are attached hereto.



William F. Carr

SUBSCRIBED AND SWORN to before me this 2nd day of March 2011 by William F. Carr.



Notary Public

My Commission Expires: 3-10-12

BEFORE THE OIL CONSERVATION DIVISION
Santa Fe, New Mexico
Case No. 14605 Exhibit No. 5
Submitted by:
MEWBOURNE OIL COMPANY
Hearing Date: March 3, 2011




EXHIBIT A

**APPLICATION OF
MEWBOURNE OIL COMAPNY
FOR A NON-STANDARD SPACING AND PRORATION UNIT,
UNORTHODOX WELL LOCATION AND
COMPULSORY POOLING
W/2 SW/4 OF SECTION 13, TOWNSHIP 19 SOUTH, RANGE 25 EAST, N.M.P.M.
EDDY COUNTY, NEW MEXICO.
[Wyatt Draw "13" ML No. 1H Well]**

NOTIFICATION LIST

Mike K. Bullock
3945 Meade Street
Denver, Colorado 80211
Email: mikekb55@yahoo.com

February 1, 2011

CERTIFIED MAIL - RETURN RECEIPT REQUESTED

TO AFFECTED INTEREST OWNERS:

Re: Application of Mewbourne Oil Company for a non-standard spacing and proration unit, unorthodox well location, and compulsory pooling, Eddy County, New Mexico.

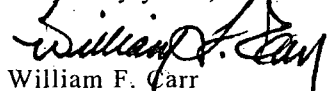
Ladies and Gentlemen:

This letter is to advise you that Mewbourne Oil Company has filed the enclosed application with the New Mexico Oil Conservation Division seeking an order creating a non-standard spacing unit comprised of the W/2 SW/4 of Section 13, Township 19 South, Range 25 East, NMPM; and pooling all mineral interests in the Yeso formation, North Seven Rivers-Glorieta-Yeso Pool, in this non-standard spacing and proration unit which spacing unit will be the project area for its proposed Wyatt Draw "13" ML No. 1H Well to be horizontally drilled from a surface location 250 feet from the North line and 350 feet from the West line of Section 24 and then in a northerly direction in the Yeso formation, to a bottom hole terminus at a location 2310 feet from the South line and 350 feet from the West line of Section 13, all in Township 19 South, Range 25 East. This well will penetrate the Yeso formation at an unorthodox location 250 feet from the North line and 350 feet from the West line of Section 24, however, the producing interval in the wellbore is within the well's "producing area."

This application has been set for hearing before a Division Examiner at 8:15 AM on March 3, 2011. The hearing will be held in Porter Hall in the Oil Conservation Division's Santa Fe Offices located at 1220 South Saint Francis Drive, Santa Fe, New Mexico 87505. You are not required to attend this hearing, but as an owner of an interest that may be affected by this application, you may appear and present testimony. Failure to appear at that time and become a party of record will preclude you from challenging the matter at a later date.

Parties appearing in cases are required by Division Rule 1208.B to file a Pre-Hearing Statement with the Oil Conservation Division's Santa Fe office, four days in advance of a scheduled hearing, but at least on the Thursday preceding the hearing. This statement must include: the names of the parties and their attorneys; a concise statement of the case; the names of all witnesses the party will call to testify at the hearing; the approximate time the party will need to present its case; and identification of any procedural matters that are to be resolved prior to the hearing.

Very truly yours,



William F. Carr

cc: Mr. Corey Mitchell
Landman
Mewbourne Oil Company

Affidavit of Publication

NO. 21536

Copy of Publication:

STATE OF NEW MEXICO

County of Eddy:

Walter L. Green

Walter L. Green

being duly sworn, says that he is the Publisher

of the Artesia Daily Press, a daily newspaper of general

circulation, published in English at Artesia, said county

and state, and that the hereto attached

Legal Notice

was published in a regular and entire issue of the said

Artesia Daily Press, a daily newspaper duly qualified

for that purpose within the meaning of Chapter 167 of

the 1937 Session Laws of the state of New Mexico for

1 Consecutive weeks/days on the same

day as follows:

First Publication February 8, 2011

Second Publication

Third Publication

Fourth Publication

Fifth Publication

Subscribed and sworn to before me this

8th day of February 2011



OFFICIAL SEAL
Danny Scott
NOTARY PUBLIC-STATE OF NEW MEXICO

My commission expires: 3/18/2014

Danny Scott
Danny Scott
Notary Public, Eddy County, New Mexico

LEGAL NOTICE

STATE OF NEW MEXICO
ENERGY, MINERALS AND NATURAL RESOURCES DEPARTMENT
OIL CONSERVATION DIVISION
SANTA FE, NEW MEXICO

The State of New Mexico through its Oil Conservation Division hereby gives notice pursuant to law and the Rules and Regulations of the Division of the following public hearing to be held at 8:15 A.M. on March 3, 2011, in the Oil Conservation Division Hearing Room at 1220 South St. Francis, Santa Fe, New Mexico, before an examiner duly appointed for the hearing. If you are an individual with a disability who is in need of a reader, amplifier, qualified sign language interpreter, or any other form of auxiliary aid or service to attend or participate in the hearing, please contact Florene Davidson at 505-476-3456 or through the New Mexico Relay Network, 1-800-659-1779 by February 21, 2011. Public documents including the agenda and minutes can be provided in various accessible forms. Please contact Florene Davidson if a summary or other type of accessible form is needed.

STATE OF NEW MEXICO TO:

All named parties and persons
having any right, title, interest
or claim in the following cases
and notice to the public:

(NOTE: All land descriptions herein refer to the New Mexico Principal Meridian, whether or not so stated.)

CASE 14605:

Application of Mewbourne Oil Company for a non-standard spacing and proration unit, unorthodox well location, and compulsory pooling, Eddy County, New Mexico. Applicant in the above-styled cause seeks an order creating a non-standard spacing unit comprised of the W/2 SW/4 of Section 13, Township 19 South, Range 25 East, NMPM, and pooling all mineral interests in the Yeso formation, North Seven Rivers-Glorieta-Yeso Pool, in this non-standard spacing and proration unit which spacing unit will be the project area for its proposed Wyatt Draw, 13" ML No. 1H Well to be horizontally drilled from a surface location 250 feet from the North line and 350 feet from the West line of Section 24 and then in a northerly direction in the Yeso formation to a bottom hole terminus at a location 2310 feet from the South line and 350 feet from the West line of Section 13, all in Township 19 South, Range 25 East. This well will penetrate the Yeso formation at an unorthodox location 250 feet from the North line and 350 feet from the West line of Section 24, however, the producing interval in the wellbore is within the well's producing area. Also to be considered will be the cost of drilling and completing said well and the allocation of the cost thereof as well as actual operating costs and charges for supervision, designation of Mewbourne Oil Company as operator of the well and a charge for risk involved in drilling said well. Said area is located approximately 12 miles south of Artesia, New Mexico.

Given under the Seal of the State of New Mexico Oil Conservation Division at Santa Fe, New Mexico on this 3rd day of February 2011.

STATE OF NEW MEXICO
OIL CONSERVATION DIVISION
Daniel J. Sanchez, Acting Director

Published in the Artesia Daily Press, Artesia, N.M. February 8, 2011, Legal No. 21536

7006 0100 0005 0625 3001

U.S. Postal Service™
CERTIFIED MAIL™ RECEIPT
(Domestic Mail Only; No Insurance Coverage Provided)

For delivery information visit our website at www.usps.com

OFFICIAL USE

Postage	\$ 0.61
Certified Fee	2.80
Return Receipt Fee (Endorsement Required)	2.30
Restricted Delivery Fee (Endorsement Required)	
Total Postage & Fees	\$ 5.71



Mike K Bullock
 3945 Meade Street
 Denver, Colorado 80211

for Instructions

SENDER: COMPLETE THIS SECTION

- Complete items 1, 2, and 3. Also complete item 4 if Restricted Delivery is desired.
- Print your name and address on the reverse so that we can return the card to you.
- Attach this card to the back of the mailpiece, or on the front if space permits.

1. Article Addressed to:

Mike K Bullock
 3945 Meade Street
 Denver, Colorado 80211

2. Article Number
 (Transfer from service label)


7006 0100 0005 0625 3001

COMPLETE THIS SECTION ON DELIVERY

A. Signature  Agent
 Addressee

B. Received by (Printed Name) C. Date of Delivery

D. Is delivery address different from item 1? Yes
 If YES, enter delivery address below: No



3. Service Type
 Certified Mail Express Mail
 Registered Return Receipt for Merchandise
 Insured Mail C.O.D.

4. Restricted Delivery? (Extra Fee) Yes