



RECEIVED

PATRICK H. LYONS
COMMISSIONER

MAR 01 2004

State of New Mexico
Commissioner of Public Lands
310 OLD SANTA FE TRAIL
P.O. BOX 1148
SANTA FE, NEW MEXICO 87504-1148
Oil Conservation Division
1220 S. Saint Francis Drive
Santa Fe, NM 87505

COMMISSIONER'S OFFICE

Phone (505) 827-5760
Fax (505) 827-5766
www.nmstatelands.org

February 27, 2004

Devon Energy Production Company, L. P.
20 North Broadway
Suite 1500
Oklahoma City, Oklahoma 73102-8260

Attn: Ms. Janet Wooldridge

Re: 2003 Plan of Development
Revision No. 1
Northeast Blanco Unit
San Juan and Rio Arriba Counties, New Mexico

Dear Ms. Wooldridge:


The Commissioner of Public Lands has, of this date, approved the above-captioned First Revised Plan of Development. Our approval is subject to like approval by all other appropriate agencies.

The possibility of drainage by wells outside of the unit area and the need for further development of the unit may exist. You may be contacted at a later date regarding these possibilities.

If you have any questions or if we may be of further help, please contact Pete Martinez at (505) 827-5791.

Very truly yours,

PATRICK H. LYONS
COMMISSIONER OF PUBLIC LANDS

BY: 
JAMI BAILEY, Director
Oil, Gas and Minerals Division
(505) 827-5744

PL/JB/cpm
xc: Reader File

OCD

BLM



PATRICK H. LYONS
COMMISSIONER

State of New Mexico

RECEIVED
Commissioner of Public Lands

110 OLD SANTA FE TRAIL
P.O. BOX 1148
SANTA FE, NEW MEXICO 87504-1148

COMMISSIONER'S OFFICE

Phone (505) 827-5760

Fax (505) 827-5766

www.nmstatelands.org

MAR 01 2004

Oil Conservation Division
1220 S. Saint Francis Drive
Santa Fe, NM 87505

February 27, 2004

Devon Energy Production Company, L. P.
20 North Broadway
Suite 1500
Oklahoma City, Oklahoma 73102-8260

Attn: Ms. Janet Wooldridge

Re: 2003 Plan of Development
Revision No. 2
Northeast Blanco Unit
San Juan and Rio Arriba Counties, New Mexico

Dear Ms. Wooldridge:

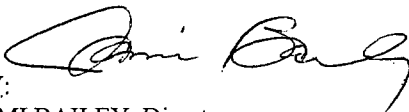
The Commissioner of Public Lands has, of this date, approved the above-captioned Second Revised Plan of Development. Our approval is subject to like approval by all other appropriate agencies.

The possibility of drainage by wells outside of the unit area and the need for further development of the unit may exist. You may be contacted at a later date regarding these possibilities.

If you have any questions or if we may be of further help, please contact Pete Martinez at (505) 827-5791.

Very truly yours,

PATRICK H. LYONS
COMMISSIONER OF PUBLIC LANDS

BY: 

JAMI BAILEY, Director
Oil, Gas and Minerals Division
(505) 827-5744

PL/JB/cpm
xc: Reader File

 OCD

BLM



PATRICK H. LYONS
COMMISSIONER

RECEIVED

State of New Mexico
Commissioner of Public Lands

310 OLD SANTA FE TRAIL

P.O. BOX 1148

MAR 01 2004

SANTA FE, NEW MEXICO 87504-1148

COMMISSIONER'S OFFICE

Phone (505) 827-5760

Fax (505) 827-5766

www.nmstatelands.org

Oil Conservation Division
1220 S. Saint Francis Drive
Santa Fe, NM 87505

February 27, 2004

Devon Energy Production Company, L. P.
20 North Broadway
Suite 1500
Oklahoma City, Oklahoma 73102-8260

Attn: Ms. Janet Wooldridge

Re: 2003 Plan of Development
Revision No. 4
Northeast Blanco Unit
San Juan and Rio Arriba Counties, New Mexico

Dear Ms. Wooldridge:

The Commissioner of Public Lands has, of this date, approved the above-captioned Fourth Revised Plan of Development. Our approval is subject to like approval by all other appropriate agencies.


The possibility of drainage by wells outside of the unit area and the need for further development of the unit may exist. You may be contacted at a later date regarding these possibilities.

If you have any questions or if we may be of further help, please contact Pete Martinez at (505) 827-5791.

Very truly yours,

PATRICK H. LYONS
COMMISSIONER OF PUBLIC LANDS

BY:


JAMI BAILEY, Director
Oil, Gas and Minerals Division
(505) 827-5744

PL/JB/cpm
xc: Reader File

OCD

BLM



PATRICK H. LYONS
COMMISSIONER

RECEIVED

State of New Mexico
Commissioner of Public Lands

MAR 01 2004

Oil Conservation Division
1220 S. Saint Francis Drive
Santa Fe, NM 87505

310 OLD SANTA FE TRAIL
P.O. BOX 1148
SANTA FE, NEW MEXICO 87504-1148

COMMISSIONER'S OFFICE

Phone (505) 827-5760
Fax (505) 827-5766
www.nmstatelands.org

February 27, 2004

Devon Energy Production Company, L. P.
20 North Broadway
Suite 1500
Oklahoma City, Oklahoma 73102-8260

Attn: Ms. Janet Wooldridge

Re: 2003 Plan of Development
Revision No. 3
Northeast Blanco Unit
San Juan and Rio Arriba Counties, New Mexico

Dear Ms. Wooldridge:


The Commissioner of Public Lands has, of this date, approved the above-captioned Third Revised Plan of Development. Our approval is subject to like approval by all other appropriate agencies.

The possibility of drainage by wells outside of the unit area and the need for further development of the unit may exist. You may be contacted at a later date regarding these possibilities.

If you have any questions or if we may be of further help, please contact Pete Martinez at (505) 827-5791.

Very truly yours,

PATRICK H. LYONS
COMMISSIONER OF PUBLIC LANDS

BY: 
JAMI BAILEY, Director
Oil, Gas and Minerals Division
(505) 827-5744

PL/JB/cpm
xc: Reader File

OCD

BLM



PATRICK H. LYONS
COMMISSIONER

State of New Mexico
Commissioner of Public Lands

310 OLD SANTA FE TRAIL
P.O. BOX 1148
SANTA FE, NEW MEXICO 87504-1148

COMMISSIONER'S OFFICE

Phone (505) 827-5760
Fax (505) 827-5766
www.nmstatelands.org

January 27, 2004

Devon Energy Production Company, L.P.
20 North Broadway
Oklahoma City, OK 73102-8260

Attn: Ms. Teresia D. McGinnis

Re: Northeast Blanco Unit
Commerciality Determination
Pictured Cliffs Formation
San Juan County, New Mexico

Dear Ms. McGinnis:

We are in receipt of your letter of November 4, 2003 together with data that supports your commercial determination regarding the following Northeast Blanco Unit Well:

| Well Name & Number | Dedication | Completion Date | Determination |
|----------------------------|----------------|-----------------|---------------|
| Northeast Blanco Unit #307 | NW/4 24-31N-7W | 5/21/03 | Commercial |

The Bureau of Land Management, by their letter of January 5, 2004, has advised this office that they have concurred with your determination of the commerciality for the above-mentioned Pictured Cliffs well.

The Commissioner of Public Lands concurs with the above-mentioned commerciality determination. The Well No. 307 is to be included in the Pictured Cliffs participating area. Please submit appropriate expansion of the Pictured Cliffs participating area to this office for approval.

If you have any questions or if we may be of further help, please contact Pete Martinez at (505) 827-5791.

Very truly yours,

PATRICK H. LYONS

COMMISSIONER OF PUBLIC LANDS

BY:

JAMI BAILEY, Director
Oil, Gas and Minerals Division
(505) 827-5744

PL/JB/pm

pc: Reader File
BLM-Farmington Attn: Mr. Wayne Townsend
~~OCD-Santa Fe~~ Attn: Mr. Roy Johnson
TRD-Attn: Mr. Valdean Severson
RMD-Attn: Ms. Linda Vieira



PATRICK H. LYONS
COMMISSIONER

State of New Mexico
Commissioner of Public Lands

310 OLD SANTA FE TRAIL
P.O. BOX 1148
SANTA FE, NEW MEXICO 87504-1148

COMMISSIONER'S OFFICE

Phone (505) 827-5760
Fax (505) 827-5766
www.nmstatelands.org

January 27, 2004

Devon Energy Production Company, L.P.
20 North Broadway
Oklahoma City, OK 73102-8260

Attn: Ms. Teresia D. McGinnis

Re: Northeast Blanco Unit
Commerciality Determination
Mancos Formation
San Juan and Rio Arriba Counties, New Mexico

Dear Ms. McGinnis:

We are in receipt of your letter of October 20, 2003 together with data that supports your commercial determination regarding the following Northeast Blanco Unit Well:

| Well Name & Number | Dedication | Completion Date | Determination |
|----------------------------|---------------|-----------------|---------------|
| Northeast Blanco Unit #319 | SW/4 7-31N-6W | 9/6/02 | Commercial |

The Bureau of Land Management, by their letter of December 31, 2003, has advised this office that they have concurred with your determination of the commerciality for the above-mentioned Mancos well.

The Commissioner of Public Lands concurs with the above-mentioned commerciality determination. The Well No. 319 is to be included in the Initial Mancos participating area. Please submit the initial Mancos participating area to this office for approval.

If you have any questions or if we may be of further help, please contact Pete Martinez at (505) 827-5791.

Very truly yours,

PATRICK H. LYONS

COMMISSIONER OF PUBLIC LANDS

BY: 

JAMI BAILEY, Director
Oil, Gas and Minerals Division
(505) 827-5744

PL/JB/pm

pc: Reader File
BLM-Farmington Attn: Mr. Wayne Townsend
~~OCD-Santa Fe Attn: Mr. Roy Johnson~~
TRD-Attn: Mr. Valdean Severson
RMD-Attn: Ms. Linda Vieira



PATRICK H. LYONS
COMMISSIONER

State of New Mexico
Commissioner of Public Lands

310 OLD SANTA FE TRAIL
P.O. BOX 1148
SANTA FE, NEW MEXICO 87504-1148

COMMISSIONER'S OFFICE

Phone (505) 827-5760

Fax (505) 827-5766

www.nmstatelands.org

RECEIVED

DEC 02 2003

OIL CONSERVATION
DIVISION

November 26, 2003

Devon Energy Production Company, L.P.
20 North Broadway, Suite 1500
Oklahoma City, OK 73102-8260

Attn: Ms. Janet Wooldridge

Re: Northeast Blanco Unit
Commerciality Determinations
Dakota Formation
San Juan and Rio Arriba Counties, New Mexico

Dear Ms. Wooldridge:

We are in receipt of your letter of September 2, 2003 together with data that supports your commercial determinations regarding the following Northeast Blanco Unit Wells:

| Well Name & Number | Dedication | Completion Date | Determination |
|-----------------------------|---------------|-----------------|---------------|
| Northeast Blanco Unit #41A | E/2 25-31N-8W | 3/25/03 | Commercial |
| Northeast Blanco Unit #65A | E/2 11-31N-7W | 1/24/03 | Commercial |
| Northeast Blanco Unit #69A | E/2 26-31N-7W | 3/14/03 | Commercial |
| Northeast Blanco Unit #311M | W/2 13-31N-7W | 3/28/03 | Commercial |
| Northeast Blanco Unit #319M | W/2 7-31N-6W | 8/17/02 | Commercial |
| Northeast Blanco Unit #322M | W/2 18-31N-6W | 6/14/03 | Commercial |
| Northeast Blanco Unit #323M | W/2 19-31N-6W | 6/3/03 | Commercial |
| Northeast Blanco Unit #324 | W/2 14-31N-7W | 12/24/02 | Commercial |
| Northeast Blanco Unit #325 | W/2 23-31N-7W | 1/29/03 | Commercial |
| Northeast Blanco Unit #325M | W/2 23-31N-7W | 4/5/03 | Commercial |

The Bureau of Land Management, by their letter of September 19, 2003, has advised this office that they have concurred with your determination of the commerciality for the above-mentioned Dakota wells. The Commissioner of Public Lands concurs with the above-mentioned commerciality determinations. The wells that are determined to be commercial wells are to be included in the Dakota participating area

If you have any questions or if we may be of further help, please contact Pete Martinez at (505) 827-5791.

Very truly yours,

PATRICK H. LYONS

COMMISSIONER OF PUBLIC LANDS

BY:



JAMI BAILEY, Director
Oil, Gas and Minerals Division
(505) 827-5744

PL/JB/pm

pc: Reader File
BLM-Farmington Attn: Mr. Wayne Townsend
OCD-Santa Fe Attn: Mr. Roy Johnson
TRD-Attn: Mr. Valdean Severson
RMD-Attn: Ms. Linda Vieira



ENERGY PRODUCTION COMPANY, L.P.

Janet Wooldridge, Senior Landman

20 North Broadway, Suite 1500
Oklahoma City, Oklahoma 73102-8260

Telephone: (405) 552-4626
Fax: (405) 552-4554

RECEIVED

OCT 15 2003

October 9, 2003

OIL CONSERVATION
DIVISION

Commissioners of Public Lands
State of New Mexico
PO Box 1148
Santa Fe, NM 87501
Attn: Larry Kehoe, Director

United States Department of the Interior
Bureau of Land Management
Farmington Resource Area
1235 La Plata Highway
Farmington, NM 87401
Attn: Mark Kelly

State of New Mexico
Energy and Minerals Department
Oil Conservation Division
1220 South St. Francis Drive
Santa Fe, NM 87505
Attn: Roy E. Johnson

RE: **REVISION NO. 3**
2003 Plan of Development
Northeast Blanco Unit Agreement
No. 1, Section 929
San Juan & Rio Arriba Counties,
New Mexico

Gentlemen:

Devon Energy Production Company, L.P. ("Devon"), as unit operator, on behalf of itself and all owners of oil and gas leases within the Northeast Blanco Unit, hereby submits **Revision No. 3** to the 2003 Plan of Development. This Revised 2003 Plan of Development is identical to the 2003 Plan of Development dated January 27, 2003, **Revision No. 1** to the 2003 Plan of Development dated February 18, 2003, and **Revision No. 2** to the 2003 Plan of Development dated May 20, 2003, with the following exceptions:

1. Under **OPERATIONS PROPOSED IN 2003**, Page 7, there are ten (10) **additional** Fruitland Coal wells proposed to be drilled in this unit in 2003:

WELL #

SPACING UNIT

NEBU 441A

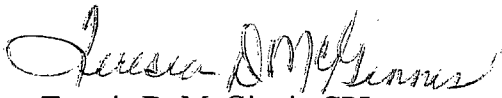
E/2 Sec. 24-30N-8W

| <u>WELL #</u> | <u>SPACING UNIT</u> |
|---------------|---|
| NEBU 435A | W/2 Sec. 1-30N-8W |
| NEBU 438A | E/2 Sec. 18-31N-6W (Deviated hole, Surface location will be in Sec. 18-31N-6W) |
| NEBU 440A | E/2 Sec. 11-31N-7W |
| NEBU 460A | E/2 Sec. 7-31N-6W (Deviated hole, Surface location will be in Sec. 7-31N-6W) |
| NEBU 482A | W/2 Sec. 15-31N-7W (Deviated hole, Surface location will be in Sec. 15-31N-7W) |
| NEBU 484A | E/2 Sec. 16-31N-7W |
| NEBU 486A | W/2 Sec. 19-31N-6W (Deviated hole, Surface location will be in Sec. 19-31N-6W) |
| NEBU 495A | W/2 Sec. 30-31N-6W (Deviated hole, Surface location will be in Sec. 30-31N-6W) |
| NEBU 500A | W/2 Sec. 20-31N-6W (Deviated hole, Surface location will be in Sec. 20-31N-6W) |

Please review and approve the above revisions to the 2003 Plan of Development. If you should have any questions, please do not hesitate to contact me.

Sincerely,

DEVON ENERGY PRODUCTION COMPANY, L.P.


Teresa D. McGinnis-CPL
Consulting Landman

Northeast Blanco Unit
2003 Plan of Development
Revision No. 3
October 9, 2003
Page 3

Approved _____

Date _____

**United States Department of the Interior
Bureau of Land Management
Farmington Resource Area
1235 La Plata Highway
Farmington, NM 87401**

Approved _____

Date _____

**State of New Mexico
Energy and Minerals Department
Oil Conservation Division
1220 South St. Francis Drive
Santa Fe, NM 87505**

Approved _____

Date _____

**Commissioners of Public Lands
State of New Mexico
P.O. Box 1148
Santa Fe, NM 87504-1148**

The foregoing approvals are for Revision No. 3 to the 2003 Plan of Development, Northeast Blanco Unit Agreement No. 1, Sec 929, San Juan and Rio Arriba Counties, New Mexico.