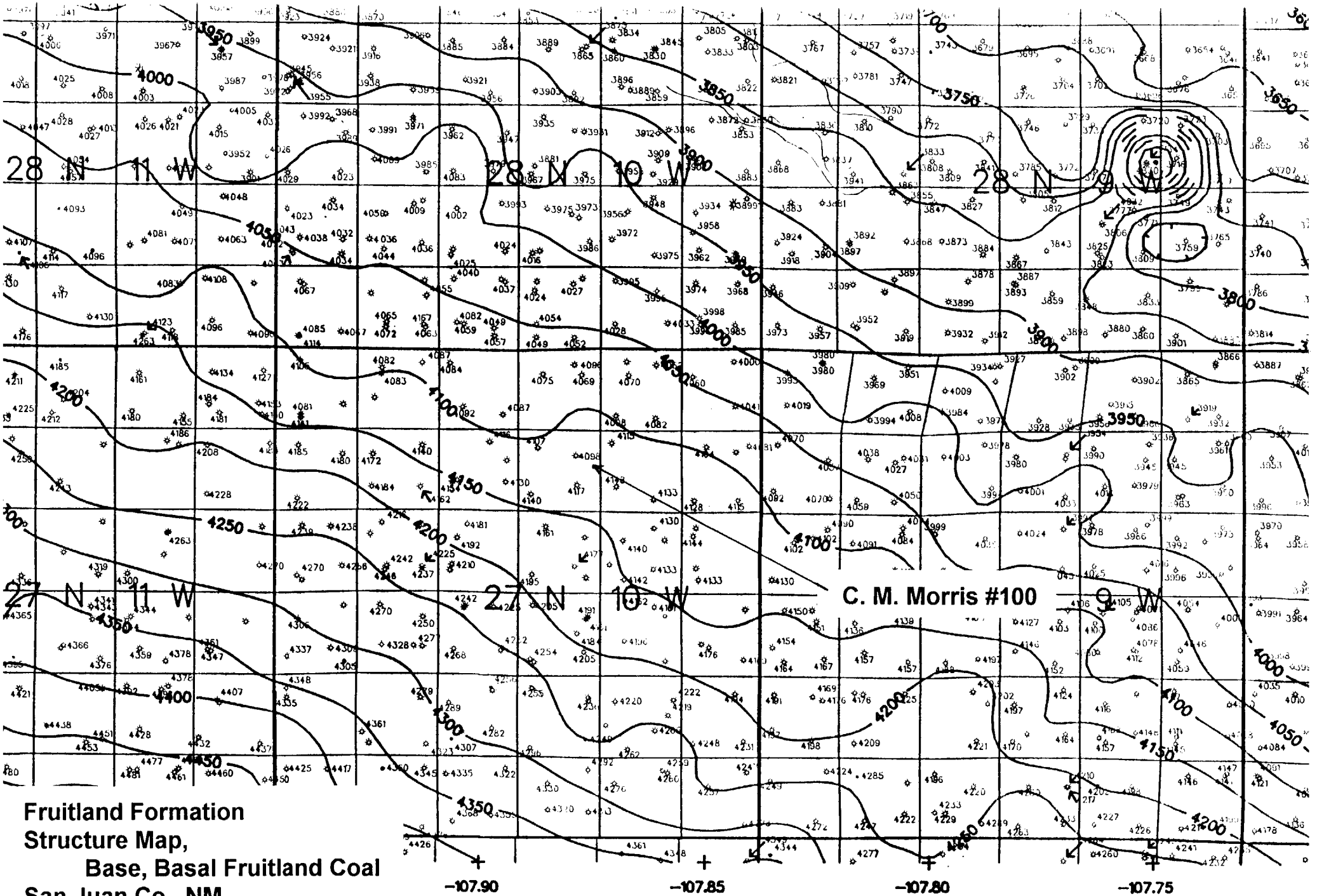

Fruitland Formation
Structure Map,
Base, Basal Fruitland Coal
San Juan Co., NM
Contour Interval = 50 ft
Datum: MSL

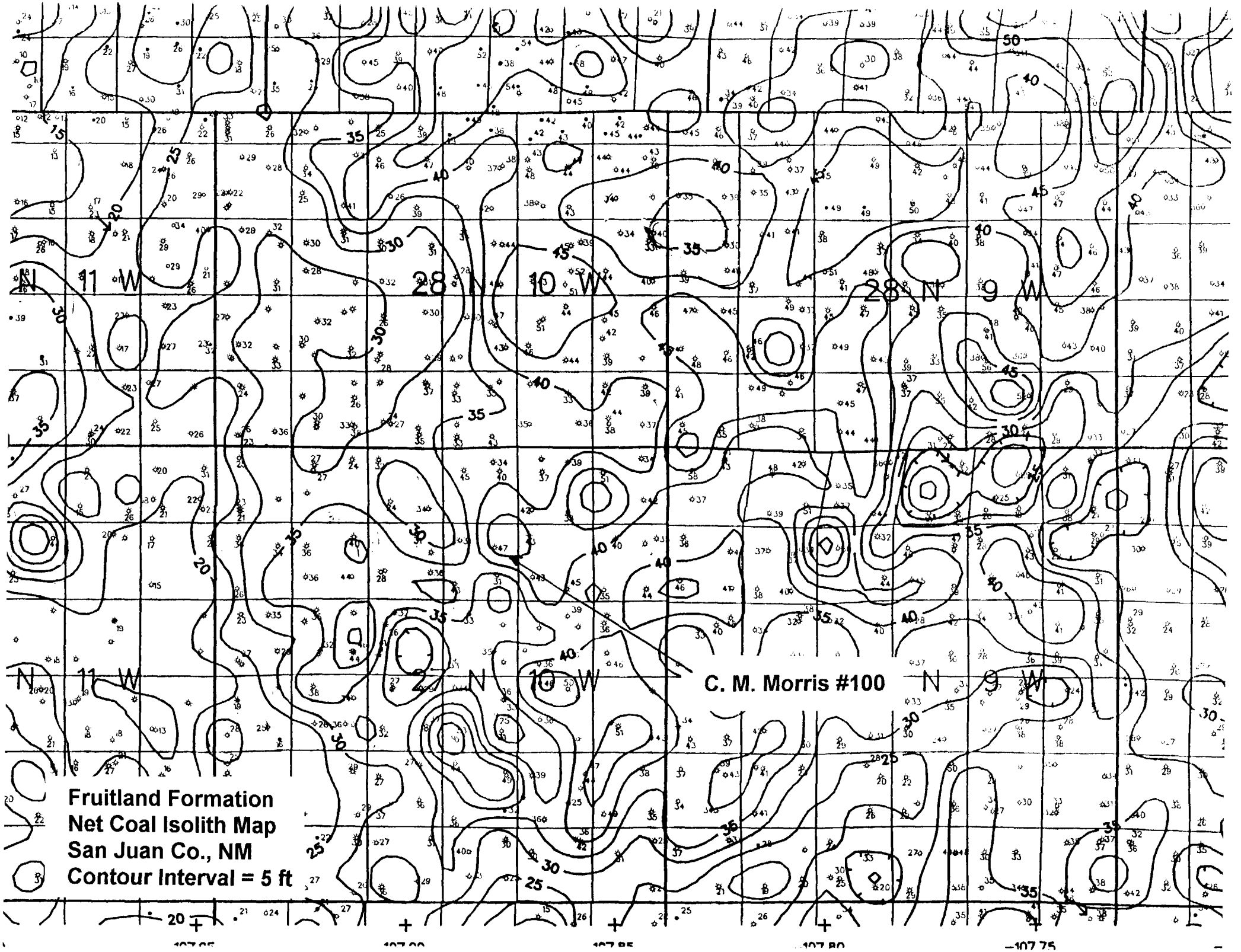
Fruitland Formation
Net Coal Isolith Map
San Juan Co., NM
Contour Interval = 5 ft
C. M. Morris #100
28 N 11 W
28 N 10 W
28 N 9 W
27 N 11 W
27 N 10 W
27 N 9 W
-107.75

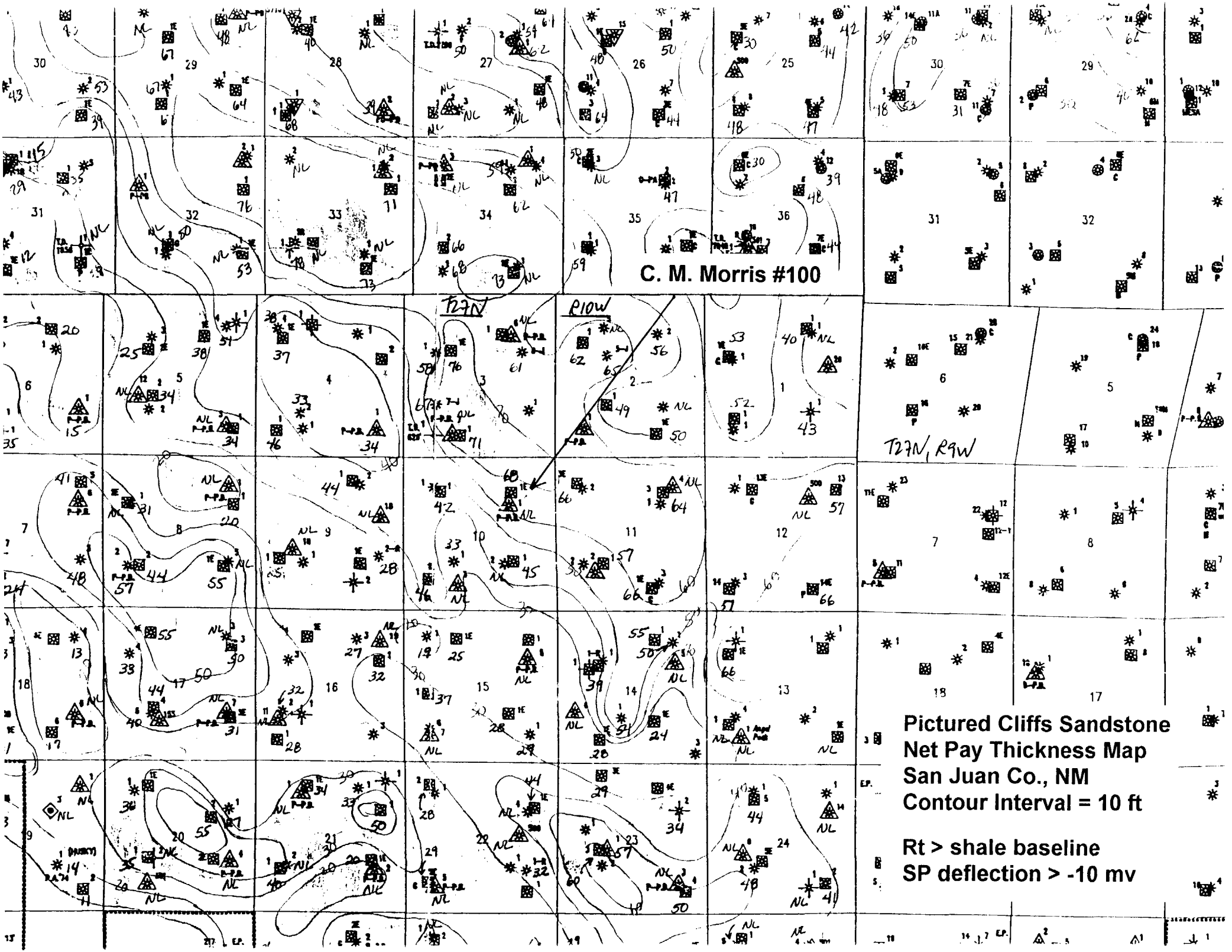

Pictured Cliffs Sandstone
Net Pay Thickness Map
San Juan Co., NM
Contour Interval = 10 ft

Rt > shale baseline
SP deflection > -10 mv