

Exhibits 1 through 7
Complete Set

LARGE FORMAT
EXHIBIT HAS
BEEN REMOVED
AND IS LOCATED
IN THE NEXT FILE

SW BRONCO PROSPECT (NM-178)
LOWE "20" # 1 WELL

WORKING INTEREST NOW		WORKING INTEREST WITH MARALO GROUP ASSUMING CNG, ST. MARY & FORCE POOLING INTS.			
Before Casing Point		Before Casing Point	After Casing Point	After Payout	After 300% P/O
Maralo Inc.	25.416670%	37.406262%	34.812510%	33.947926%	33.197926%
Box Energy	22.239580%	32.730473%	30.460940%	29.704429%	29.048179%
CNG	19.453140%	-0-	-0-	-0-	-0-
St. Mary Land	8.645840%	-0-	-0-	2.161460%	2.161460%
Enserch	6.354160%	9.351558%	8.703120%	8.486974%	8.299474%
Brigham O&G	3.134110%	3.134110%	7.997400%	7.997400%	7.997400%
O'Neill Prop.	3.177080%	4.675779%	4.351560%	4.243487%	4.149737%
Mizel Res.	3.177080%	4.675779%	4.351560%	4.243487%	4.149737%
Larry A. Mizel	3.177080%	4.675779%	4.351560%	4.243487%	4.149737%
Ruja Muta(NGR)	1.621090%	1.621090%	3.242180%	3.242180%	3.242180%
Ottawa Energy	1.729170%	1.729170%	1.729170%	1.729170%	1.729170%
Uncommitted Ints.	1.875000%	-0-	-0-	-0-	1.875000%
	100.000000%	100.000000%	100.000000%	100.000000%	100.000000%

CNG Interest is a no cost assignment, with Assignees agreeing to assume CNG's obligation to carry Brigham and Ruja Muta(NGR) for promoted interest to casing point on this well only.

St.Mary Land interest is a farmout delivering a 75% NRI before payout, with option to convert entire ORRI to a proportionate 25% Working Interest after payout.

SMITH and SMITH

Oil and Gas Properties

P. O. Box 7444

Midland, Texas 79708

William F. Smith, CPL

Tamara H. Smith

915/682-6992

Midland Tower Bldg.

LEASEHOLD & MINERAL
TAKEOFF

NORTHEAST ONE-QUARTER (NE/4) and NORTH ONE-HALF OF SOUTHEAST ONE-QUARTER (N/2 SE/4) OF SECTION 20

T-13-S, R-38-E, NMPM

LEA COUNTY, NEW MEXICO

1-19-95

LEASING RIGHTS (MINERAL OWNERS)	INT.	NET ACRES	LESSEE	EXPIRATION
*** NE/4 & N/2 SE/4, 240.00 acres ***				
Rita D. Schenck, Western Commerce Bank of Carlsbad, and William Carl Schenck, Co-Trustees of Trust B and Trust A-2 created under the terms and provisions of the Kirby D. Schenck & Rita D. Schenck Rev. Trust Agreement dated 10-2-91 P. O. Box 1627 Lovington, NM 88260	5/96	12.50	OPEN <i>SD. MPM</i>	Last lease expired: 5-19-90 3 yr., 1/5 roy.
W. D. Collins, ssp and the Estate Margaret C. Collins, dec'd. 4930 Burnet Road, Suite 100 Austin, TX 78756	5/64	18.75	<u>N/2 SE/4</u> OPEN <i>✓</i> <u>NE/4</u> <i>✓</i> Maralo Inc. 40% Box Energy Corporation 35% EP Operating Limited Ptsp 10% Mizel Resources, a Trust 5% Larry A. Mizel 5% O'Neill Properties, Ltd. 5%	4-21-97 3 yr., 1/4 roy.
Mary Ruth McCrory, ssp P. O. Box 25764 Albuquerque, NM 87125	1/24	10.00	<u>N/2 SE/4</u> OPEN <u>NE/4</u> <i>✓</i> Brigham Oil & Gas, L.P.	7-4-97 3 yr., 3/16 roy.
Liberty National Bank, as Trustee for the W. T. Reed Trust P. O. Box 1627 Lovington, NM 88260	1/24	10.00	<u>N/2 SE/4</u> OPEN <u>NE/4</u> <i>✓</i> Brigham Oil & Gas, L.P.	7-20-97 3 yr., 3/16 roy.
Paul L. Davis, Jr., ssp P. O. Box 871 Midland, TX 79702	5/64	18.75	<u>N/2 SE/4</u> OPEN <u>NE/4</u> <i>✓</i> Maralo Inc. et al	4-21-97 3 yr., 1/4 roy.
F. Ferrell Davis, ssp P. O. Box 3061 Midland, TX 79702	5/64	18.75		

BEFORE THE
OIL CONSERVATION DIVISION
Santa Fe, New Mexico

Case No. 11213 Exhibit No. 3

Submitted by: Maralo, Inc.








Hearing Date: April 20, 1995

First National Bank of West Texas, Successor Trustee of the J. E. Simmons Trusts A-JSS and B-MJH; and the Beulah H. Simmons Trusts A-JSS and B-MJH P. O. Box 1241 Lubbock, TX 79408	5/96	12.50	<u>N/2 SE/4</u> OPEN	<u>NE/4</u> ✓ Maralo Inc. et al	12-21-96 3 yr., 1/5 roy.
Shelia Ann Greene, ssp P. O. Box 11290 Midland, TX 79702	15/768	4.6875	<u>N/2 SE/4</u> OPEN	<u>NE/4</u> ✓ Maralo Inc. et al	4-21-97 3 yr., 1/4 roy.
James L. Greene, III P. O. Box 11290 Midland, TX 79702	15/768	4.6875	✓ "	"	"
Leslie Len Morgan, ssp 1601 W. Storey Midland, TX 79701	5/384	3.125	✓ "	"	"
Jonathan Lewis Morgan, ssp 6418 Jefferson Houston, TX 77023	5/384	3.125	✓ "	"	"
Michael James Morgan, ssp 2153 Mason St. San Francisco, CA 94133	5/384	3.125	✓ "	"	"
Paul Richards et ux, Dorothy Richards 921 Cochiti Hobbs, NM 88240	1/4	60.00	<u>N/2 SE/4</u> OPEN	<u>NE/4</u> ✓ Brigham Oil & Gas L.P.	5-25-97 3 yr., 3/16 roy.
Fred G. Goodman #8 Winchester Courts Midland, Texas 79705	1/240	1.00	<u>N/2 SE/4</u> OPEN	<u>NE/4</u> ✓ Maralo Inc. * et al	1-5-97 3 yr., 1/5 roy.
*NOTE: The lease which I assume covers this interest is executed by Vera L. Goodman, individually and as Attorney-in-Fact for Fred C. Goodman, neither the lease or the acknowledgment state if Vera and Fred are husband and wife.					
James A. O'Neill, ssp P. O. Box 4831 Midland, TX 79704	4/240	4.00	<u>N/2 SE/4</u> OPEN	<u>NE/4</u> 3000 ✓ Maralo Inc. et al	12-3-95 3 yr., 3/16 roy.
John Campbell and Scott Campbell, each ssp P. O. Box 1724 Midland, TX 79702	1/240	1.00 6667 1801 2/9/95 3333 each N/A \$54.00 each	OPEN	\$175! ac	115th 3 yr.
V. H. Van Horn, Jr.	1/480	0.50	OPEN		
C. H. Swann	1/480	0.50	OPEN		




Jack H. Smith et ux, Alice E. Smith 4610 Tattenham Midland, TX 79707	1/240	1.00	N/2 SE/4 OPEN NE/4 Maralo Inc. et al	6-17-97 3 yr., 1/5 roy.
Don Looney	2/240	2.00	OPEN MARALO	
W. T. Berry Est. c/o Ellen Ann "Patsy" Berry 803 Palomino Midland, TX 79705	1/240	1.00	N/2 SE/4 OPEN NE/4 Maralo Inc. et al	6-23-97 3 yr., 1/4 roy.
Dee H. Rose, Jr., Trustee of the Dee H. Rose & Annie Lou Rose Trust 2901 Rebel Dr. Midland, TX 79707	1/240	1.00	"	"
C. E. S. Bellows, III et ux, Helen H. Bellows 6 Ashlin Dr. Midland, TX 79705	1/240	1.00	"	"
Harvin L. Landua c/o Gerhardine T. Landua 1700 Sparks Midland, TX 79705	1/240	1.00	"	"
Hugh N. Frenzel	1/240	1.00	OPEN BRIGHAM	
Betty S. King	1/240	1.00	BRIGHAM	
Joe O. Mims	1/240	1.00	" OPEN	
R. C. Hunton	1/240	1.00	" OPEN	
Charles L. Snure P. O. Box 2206 Midland, TX 79702	1/240	1.00	BRIGHAM	Last lease expired: 8-18-90 3 yr., 3/16 roy.
Bruce Gentry, Jr. 4802 19th St. Lubbock, TX 79407	9/240	9.00	MARALO	Last lease expired: 6-26-90 3 yr., 1/5 roy.
Nelle Parks	1/480	0.50	" OPEN	
Barbara G. Culver	1/480	0.50	MARALO	
Don E. McInturff	1/480	0.50	MARALO	
First City National Bank, Trustee P. O. Box 10966 Midland, TX 79702	1/480	0.50	MARALO	Last lease expired: 7-8-90 3 yr., 1/5 roy.

The following names cover a 1/8 interest, all are OPEN as to the N/2 SE/4. The lease information given pertains to the NE/4 ONLY.





Brady M. Lowe et ux, Pauline B. Lowe 308 Comet Austin, TX 78734	1.0833% of 1/8	0.325	Maralo Inc. et al	12-15-95 2 yr., 1/5 roy.
--	----------------	-------	-------------------	-----------------------------

Odell L. Lowe, ssp 1500 Broadway, Suite 1230 Lubbock, TX 79401	1.7136% of 1/8	0.51408	 "	1-5-96 "
Coy S. Lowe, ssp 1500 Broadway, Suite 1230 Lubbock, TX 79401	4.1363% of 1/8	1.24089	 "	1-13-96 "
Vora L. Hartley, ssp P. O. Box 309 Clovis, NM 88102-0309	1.7727% of 1/8	0.53181	 "	"
M. Dion Lowe, ssp 2306 Cypress Point West Austin, TX 78746	5.06077% of 1/8	1.51802	 "	"
Pauline B. Lowe, ssp 2313 Broadway Lubbock, TX 79401	0.5909% of 1/8	0.17727	 "	"
Larry K. Lowe, ssp 2313 Broadway Lubbock, TX 79401	10.69327% of 1/8	3.20798	 "	12-15-95 "
Loretta D. Lowe, ssp 2313 Broadway Lubbock, TX 79401	10.69327% of 1/8	3.20798	 "	"

The acknowledgment on this lease, which is executed by Larry K. Lowe, POA may be defective.

Nell P. Lowe, ssp 1500 Broadway, Suite 1230 Lubbock, TX 79401	0.5909% of 1/8	0.17727	 "	1-13-96 "
Shana Lowe Conine, ssp 405 Oak Forrest Circle Waco, TX 76710	10.37817% of 1/8	3.11345	 "	"
Vivian Lowe Anselmi, ssp 1500 Broadway, Suite 1230 Lubbock, TX 79401	6.30821% of 1/8	1.89246	 "	"

The lease covering this interest is probably invalid since it was styled for execution by Vivian Lowe Anselmi, but actually signed by Kay Lowe Atchison.

Ronny P. Lowe, ssp P. O. Box 93835 Lubbock, TX 79493	6.30821% of 1/8	1.89246	 "	"
Kay Lowe Hughes, ssp 1500 Braodway, Suite 1230 Lubbock, TX 79401	6.30822% of 1/8	1.89246	 "	"
Teddy L. Hartley a/k/a Teddy Lowe Hartley, ssp P. O. Box 309 Clovis, NM 88101	9.45247% of 1/8	2.83574	 "	"
Robert T. Hartley a/k/a Robert Thomas Hartley, ssp P. O. Box 1407 Clovis, NM 88101	9.47217% of 1/8	2.84165	 "	"

Debra Lowe Finn, ssp 1500 Broadway, Suite 1230 Lubbock, TX 79401	5.06007% of 1/8	1.51802	✓ "	"
--	-----------------	---------	-----	---

NOTE: The lease covering this interest is probably invalid since it was executed by Coy S. Lowe as Attorney-in-Fact for Debra Lowe Finn, but the acknowledgment was styled for execution by Ms. Finn.

Denise Lowe, ssp 3424 61st St. Lubbock, TX 79413	3.3484% of 1/8	1.00452	✓ "	"
--	----------------	---------	-----	---

Denise Lowe, Guardian O/E/O Haley Lowe, a minor	2.34326% of 1/8	0.70298	✓ "	"
--	-----------------	---------	-----	---

Kay Salem, Guardian O/E/O Lauren Lowe, a minor 4513 13th St. Lubbock, TX 79413	2.34325% of 1/8	0.70298	✓ "	"
---	-----------------	---------	-----	---

Kay Salem, Guardian O/E/O Kelly Lowe, a minor	2.34325% of 1/8	0.70298	✓ "	"
--	-----------------	---------	-----	---

NOTE: The Guardianship proceedings granting the guardians the right to execute these leases should be filed in Lea County, NM.

This is an updated takeoff base on a prior takeoff dated 9-21-92, which you furnished, and my review of the records of Lea County, New Mexico, from that date as compiled by Caprock Title Company.

MARALO INC. AFE

WELL Lowe "20" #1 PRO. DEPTH 12,600' PROSPECT Bronco S W DATE 1/17/95

CO Lea STATE NM LOCATION 350' FNL & 1550' FEL, Sec 20, T-13-S, R-38-E

FM Devonian FIELD Wildcat AFE# _____

WELL COST

INTANGIBLES	240-XXX CODE	COMPLETED	DRY HOLE
LOCATION, ROADWAY, DAMAGES	001	\$ 20,000	\$ 20,000
RIG MOBLIZATION	002	0	0
DRILLING: FTG <u>12,600'</u> @ \$ <u>20.00</u> /FT	003	252,000	252,000
DAYWORK <u>5 DAYS</u> @ \$ <u>4650</u> /DAY	004	23,250	23,250
TURNKEY <u>-0-</u>	018	0	0
FUEL & WATER	005	14,000	14,000
MUD & CHEMICALS	006	45,000	45,000
CEMENT & CEMENTING SERVICES	007	55,000	40,000
CORING, DST, TEMPERATURE SURVEY	008	7,000	7,000
ELECTRICAL LOGGING + MUD LOGGING	009	45,000	45,000
PERFORATING -ACIDIZING - FRACTURING	010	12,000	0
SPECIAL SERVICES, (INSPECTION, RENTAL)	011	8,000	6,000
SERVICE UNIT	012	10,000	0
SUPPLIES (BIT, REAMERS, ETC)	013	7,000	5,000
SUPERVISION	014	10,000	7,000
TRUCKING & IDC LABOR	015	12,000	8,000
LOCATION CLEAN UP	016	5,000	5,000
LEGAL	019	7,000	7,000
ABANDONMENT COSTS	025	0	5,000
ADMINISTRATIVE OVERHEAD	040	8,500	7,500
MISC AND <u>10%</u> CONTINGENCY	017	54,000	49,700
TOTAL WELL INTANGIBLE		\$ 594,750	\$ 546,450

TANGIBLES - WELL EQUIPMENT	230-XXX CODE		
WELLHEAD ASSEMBLY	001	\$ 13,800	\$ 5,000
CASING:	002	138,600	48,000
CONDUCTOR <u>20</u> "OD <u>40</u> '\$ <u>3,000</u>			
SURFACE <u>13 3/8</u> "OD <u>400</u> '\$ <u>8,300</u>			
1ST INTERMEDIATE <u>8 5/8</u> "OD <u>4,250</u> '\$ <u>36,700</u>			
2ND INTERMEDIATE "OD '\$			
PRODUCTION <u>5 1/2</u> "OD <u>12,600</u> '\$ <u>114,100</u>			
TUBING: <u>2 7/8</u> "OD <u>12,600</u> '\$ <u>46,000</u>	003	46,000	0
PACKERS, DOWNHOLE PUMPS, ETC	004	4,000	0
SURFACE PUMP EQ & POWER SUPPLY	005	0	0
SUCKER RODS	006	0	0
TOTAL WELL TANGIBLES		\$ 202,400	\$ 53,000

TANGIBLES - PRODUCTION & LEASE FACILITIES	230-XXX CODE		
STORAGE TANKS	010	\$ 19,000	\$ 0
FLUID - GAS SEPARATION EQUIPMENT	011	7,500	0
LACT UNITS & GAS FLOW METERS	012	0	0
MISCELLANEOUS CONTROLLABLE EQUIPMENT	013	3,000	0
FLOW LINE & LINE PIPE	014	3,000	0
MISC SMALL VALVES & FITTINGS	015	6,000	0
LABOR TO INSTALL FACILITIES	016	8,000	0
MISCELLANEOUS NON-CONTROLLABLE EQUIPMENT	017	5,000	0
TOTAL FACILITY TANGIBLES		\$ 51,500	\$ 0
TOTAL TANGIBLES		\$ 253,900	\$ 53,000
TOTAL EXPENDITURE		\$ 848,650	\$ 599,450

COMPANY BRIGHAM OIL & GAS, L.P.
 BY: [Signature] DATE: 4/11/95
 APPROVED: [Signature] DISAPPROVED _____ W.I. _____
 LOWE20#1 AFE 6.0 BCP-3.134110%
 ACP-7.997400%

MARALO INC.
 BY: [Signature]
 APPROVED [Signature]

Examiner Stogner
 Case No. 11213
 EXHIBIT NO. 4

**BEFORE THE
OIL CONSERVATION DIVISION**
Santa Fe, New Mexico

Case No. 11213 Exhibit No. 4

Submitted by: Maralo, Inc.

Hearing Date: April 20, 1995

BEFORE THE

OIL CONSERVATION DIVISION

NEW MEXICO DEPARTMENT OF ENERGY, MINERALS AND NATURAL RESOURCES


IN THE MATTER OF THE APPLICATION
OF MARALO, INC. FOR
COMPULSORY POOLING AND AN
UNORTHODOX OIL WELL LOCATION,
LEA COUNTY, NEW MEXICO.

CASE NO. 11213


AFFIDAVIT

STATE OF NEW MEXICO)
) ss.
COUNTY OF SANTA FE)

William F. Carr, authorized representative of Maralo, Inc., the Applicant herein, being first duly sworn, upon oath, states that in accordance with the notice provisions of Rule 1207 of the New Mexico Oil Conservation Division the Applicant has attempted to find the correct addresses of all interested persons entitled to receive notice of this application and that notice has been given at the addresses shown on Exhibit "A" attached hereto as provided in Rule 1207.


William F. Carr

SUBSCRIBED AND SWORN to before me this 19th day of April, 1995.


Notary Public

My Commission Expires:

August 19, 1995

EXHIBIT A

Brigham Oil & Gas, L.P.
Lock Box 70
Dallas, TX 75225

Brigham Oil & Gas, L.P.
Sterling Plaza
5949 Sherry Lane, Suite 1616
Dallas, TX 75225

CAMPBELL, CARR, BERGE
& SHERIDAN, P.A.
LAWYERS

MICHAEL B. CAMPBELL
WILLIAM F. CARR
BRADFORD C. BERGE
MARK F. SHERIDAN

MICHAEL H. FELDEWERT
TANYA M. TRUJILLO
NANCY A. RATH

JACK M. CAMPBELL
OF COUNSEL

JEFFERSON PLACE
SUITE 1 - 110 NORTH GUADALUPE
POST OFFICE BOX 2208
SANTA FE, NEW MEXICO 87504-2208
TELEPHONE: (505) 988-4421
TELECOPIER: (505) 983-6043

March 30, 1995

CERTIFIED MAIL
RETURN RECEIPT REQUESTED

Brigham Oil & Gas, L.P.
Lock Box 70
Dallas, TX 75225

Re: Oil Conservation Division Case No. 11213: Second Amended Application of
Maralo, Inc., for Compulsory Pooling and an Unorthodox Well Location, Lea
County, New Mexico

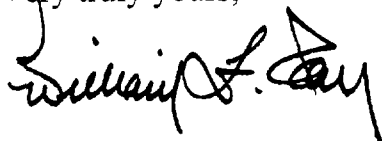
Gentlemen:

This letter is to advise you that Maralo, Inc., has filed the enclosed amended application with the New Mexico Oil Conservation Division seeking the force pooling of all mineral interests in the NW/4 NE/4 of Section 20, Township 13 South, Range 38 East, N.M.P.M., Lea County, New Mexico. Maralo, Inc., proposes to dedicate the referenced pooled units to a well to be drilled as a wildcat well to the Devonian formation at an unorthodox location 350 feet from the North line and 1550 feet from the East line of said Section 20.

This application has been set for hearing before a Division Examiner on April 20, 1995. You are not required to attend this hearing, but as an owner of an interest that may be subject to pooling, you may appear and present testimony. Failure to appear at that time and become a party of record will preclude you from challenging the matter at a later date.

Parties appearing in cases have been requested by the Division (Memorandum 2-90) to file a Prehearing Statement substantially in the form prescribed by the Division. Prehearing statements should be filed by 4:00 o'clock p.m. on the Friday before a scheduled hearing.

Very truly yours,



WILLIAM F. CARR
ATTORNEY FOR MARALO, INC.

WFC:mlh

Enc.

LAWYERS

POST OFFICE BOX 2208

SANTA FE, NEW MEXICO 87504-2208

COMPLIANCE

P 111 332 766

THE

~~Brigham Oil & Gas, L.P.
Lock Box 70
Dallas, TX 75225~~

INSUFFICIENT ADDRESS
FROM 75225-9998

4



No Insurance Coverage Provided

Brigham Oil & Gas, L.P.
Lock Box 70
Dallas, TX 75225

[illegible]

March 30, 1995

CAMPBELL, CARR, BERGE
& SHERIDAN, P.A.
LAWYERS

MICHAEL B. CAMPBELL
WILLIAM F. CARR
BRADFORD C. BERGE
MARK F. SHERIDAN

MICHAEL H. FELDEWERT
TANYA M. TRUJILLO
NANCY A. RATH

JACK M. CAMPBELL
OF COUNSEL

JEFFERSON PLACE
SUITE 1 - 110 NORTH GUADALUPE
POST OFFICE BOX 2208
SANTA FE, NEW MEXICO 87504-2208
TELEPHONE: (505) 988-4421
TELECOPIER: (505) 983-6043

March 30, 1995

CERTIFIED MAIL
RETURN RECEIPT REQUESTED

Brigham Oil & Gas, L.P.
Sterling Plaza
5949 Sherry Lane, Suite 1616
Dallas, TX 75225

Re: Oil Conservation Division Case No. 11213: Second Amended Application of
Maralo, Inc., for Compulsory Pooling and an Unorthodox Well Location, Lea
County, New Mexico

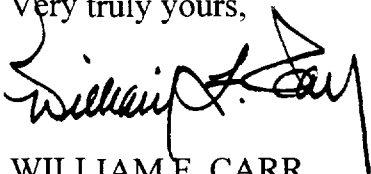
Gentlemen:

This letter is to advise you that Maralo, Inc., has filed the enclosed amended application with the New Mexico Oil Conservation Division seeking the force pooling of all mineral interests in the NW/4 NE/4 of Section 20, Township 13 South, Range 38 East, N.M.P.M., Lea County, New Mexico. Maralo, Inc., proposes to dedicate the referenced pooled units to a well to be drilled as a wildcat well to the Devonian formation at an unorthodox location 350 feet from the North line and 1550 feet from the East line of said Section 20.

This application has been set for hearing before a Division Examiner on April 20, 1995. You are not required to attend this hearing, but as an owner of an interest that may be subject to pooling, you may appear and present testimony. Failure to appear at that time and become a party of record will preclude you from challenging the matter at a later date.

Parties appearing in cases have been requested by the Division (Memorandum 2-90) to file a Prehearing Statement substantially in the form prescribed by the Division. Prehearing statements should be filed by 4:00 o'clock p.m. on the Friday before a scheduled hearing.

Very truly yours,



WILLIAM F. CARR
ATTORNEY FOR MARALO, INC.

WFC:mlh

Enc.



**Receipt for
Certified Mail**

No Insurance Coverage Provided

Brigham Oil & Gas, L.P.
Sterling Plaza
5949 Sherry Lane, Suite 1616
Dallas, TX 75225

[illegible]

March 30, 1995

Is your RETURN ADDRESS completed on the reverse side?

SENDER:

- Complete items 1 and/or 2 for additional services.
- Complete items 3, and 4a & b.
- Print your name and address on the reverse of this form so that we can return this card to you.
- Attach this form to the front of the mailpiece, or on the back if space does not permit.
- Write "Return Receipt Requested" on the mailpiece below the article number.
- The Return Receipt will show to whom the article was delivered and the date delivered.

I also wish to receive the following services (for an extra fee):

1. ☐ Addressee's Address

2. ☐ **Restricted Delivery**

Consult postmaster for fee.

3. Article Addressed to:

Brigham Oil & Gas, L.P.
Sterling Plaza
5949 Sherry Lane, Suite 1616
Dallas, TX 75225

4a Article Number

P 111 332 967

4b. Service Type ☐ Registered

- ☐ Registered ☐ Insured
☒ Certified ☐ COD
☐ Express Mail ☐ Return Receipt for Merchandise

7. Date of Delivery

8. Addressee's Address (Only if requested and fee is paid)

5. Signature (Addressee)

6. ~~Signature (Agent)~~

PS Form 3811, December 1991

☆U.S. GPO: 1983-352-714

DOMESTIC RETURN RECEIPT

Thank you for using Return Receipt Service.

Examiner Stogner

Case No. 11215

EXHIBIT NO. 5

**BEFORE THE
OIL CONSERVATION DIVISION**
Santa Fe, New Mexico

Case No. 11213 Exhibit No. 5

Submitted by: Maralo, Inc.

Hearing Date: April 20, 1995

LARGE FORMAT
EXHIBIT HAS
BEEN REMOVED
AND IS LOCATED
IN THE NEXT FILE

LARGE FORMAT
EXHIBIT HAS
BEEN REMOVED
AND IS LOCATED
IN THE NEXT FILE